



# Government Gazette

OF

## WESTERN AUSTRALIA

(Published by Authority at 3.30 p.m.)

(REGISTERED AT THE GENERAL POST OFFICE, PERTH, FOR TRANSMISSION BY POST AS A NEWSPAPER)

No. 49 ]

PERTH : FRIDAY, 18th JUNE

[ 1971

Bank Holiday at Exmouth.

### PROCLAMATION

WESTERN AUSTRALIA, } By His Excellency Major-General Sir Douglas  
TO WIT, } Anthony Kendrew, Knight Commander of the  
DOUGLAS KENDREW, } Most Distinguished Order of Saint Michael and  
Governor. } Saint George, Companion of the Most Honour-  
[L.S.] } able Order of the Bath, Commander of the  
Most Excellent Order of the British Empire,  
Companion of the Distinguished Service Order,  
Governor in and over the State of Western  
Australia and its Dependencies in the Com-  
monwealth of Australia.

IN pursuance of the provisions contained in the fifth section of the Bank Holidays Act, 1884, I, the Governor of the said State, do by this my Proclamation appoint the following special Bank Holiday:—

Date; Place

Wednesday 8th September, 1971 (Anniversary of the Opening of Exmouth); Exmouth.

Given under my hand and the public Seal of the said State, at Perth, this 10th day of June, 1971.

By His Excellency's Command,  
C. STUBBS,  
Chief Secretary.

GOD SAVE THE QUEEN ! ! !

Bank Holiday at Moora.

### PROCLAMATION

WESTERN AUSTRALIA, } By His Excellency Major-General Sir Douglas  
TO WIT, } Anthony Kendrew, Knight Commander of the  
DOUGLAS KENDREW, } Most Distinguished Order of Saint Michael and  
Governor. } Saint George, Companion of the Most Honour-  
[L.S.] } able Order of the Bath, Commander of the  
Most Excellent Order of the British Empire,  
Companion of the Distinguished Service Order,  
Governor in and over the State of Western  
Australia and its Dependencies in the Com-  
monwealth of Australia.

IN pursuance of the provisions contained in the fifth section of the Bank Holidays Act, 1884, I, the Governor of the said State, do by this my

Proclamation appoint the following special Bank Holiday:—

Date; Place.

Wednesday 15th September (Moora Agricultural Show); Moora.

Given under my hand and the public Seal of the said State, at Perth, this 3rd day of June, 1971.

By His Excellency's Command,  
C. STUBBS,  
Chief Secretary.

GOD SAVE THE QUEEN ! ! !

Police Act Amendment Act (No. 2), 1970.

### PROCLAMATION

WESTERN AUSTRALIA, } By His Excellency Major-General Sir Douglas  
TO WIT, } Anthony Kendrew, Knight Commander of the  
DOUGLAS KENDREW, } Most Distinguished Order of Saint Michael and  
Governor. } Saint George, Companion of the Most Honour-  
[L.S.] } able Order of the Bath, Commander of the  
Most Excellent Order of the British Empire,  
Companion of the Distinguished Service Order,  
Governor in and over the State of Western  
Australia and its Dependencies in the Com-  
monwealth of Australia.

WHEREAS it is enacted, *inter alia*, by section 2 of the Police Act Amendment Act (No. 2), 1970, that the Act shall come into operation on a date to be fixed by proclamation: Now therefore, I the Governor acting with the advice and consent of the Executive Council, do hereby fix the 1st day of July, 1971, as the date on which the Police Act Amendment Act (No. 2), 1970 shall come into operation.

Given under my hand and the Public Seal of the said State, at Perth, this 9th day of June, 1971.

By His Excellency's Command,  
J. DOLAN,  
Minister for Police.

GOD SAVE THE QUEEN ! ! !

## Land Act, 1933-1969.

## PROCLAMATION.

WESTERN AUSTRALIA, } By His Excellency Major-General Sir Douglas  
TO WIT, } Anthony Kendrew, Knight Commander of the  
DOUGLAS KENDREW, } Most Distinguished Order of Saint Michael and  
Governor. } Saint George, Companion of the Most Honourable  
[L.S.] } Order of the Bath, Commander of the  
Most Excellent Order of the British Empire,  
Companion of the Distinguished Service Order,  
Governor in and over the State of Western  
Australia and its Dependencies in the Com-  
monwealth of Australia.

Corres. 2945/64.

WHEREAS by Section 31 of the Land Act, 1933-1969, the Governor may by Proclamation and subject to such conditions as may be expressed therein, classify as of Class A any lands of the Crown reserved to Her Majesty for any of the purposes specified in the said section; and whereas it is deemed expedient that Reserve No. 30897 for the purpose of Conservation of Flora and Fauna as described hereunder should be classified as of Class A: Now, therefore I, the Governor with the advice of Executive Council do by this my proclamation classify as of Class A the reserve described hereunder.

Given under my hand and the Public Seal of the said State, at Perth, this 9th day of June, 1971.

By His Excellency's Command,

H. D. EVANS,  
Minister for Lands.

GOD SAVE THE QUEEN ! ! !

## Schedule.

Reserve No. 30897 (Kaluwiri Location 10 and Nabberu Location 15). Area: 131,579 acres. (Plans 52 and 53/300.)

## Transfer of Land Act, 1893.

## PROCLAMATION.

WESTERN AUSTRALIA, } By His Excellency Major-General Sir Douglas  
TO WIT, } Anthony Kendrew, Knight Commander of the  
DOUGLAS KENDREW, } Most Distinguished Order of Saint Michael and  
Governor. } Saint George, Companion of the Most Honourable  
[L.S.] } Order of the Bath, Commander of the  
Most Excellent Order of the British Empire,  
Companion of the Distinguished Service Order,  
Governor in and over the State of Western  
Australia and its Dependencies in the Com-  
monwealth of Australia.

Corres. 5735/50V4.

WHEREAS by the Transfer of Land Act, 1893, the Governor is empowered by Proclamation in the *Government Gazette* to vest in Her Majesty as of Her former estate all or any lands, whereof Her Majesty may become the registered proprietor; and whereas Her Majesty is now the registered proprietor of the lands described in the schedule hereto: Now therefore, I, the Governor with the advice and consent of the Executive Council, do by this my Proclamation revest in Her Majesty, Her heirs, and successors, the land described in the Schedule hereto as of Her former estate.

Given under my hand and the Public Seal of the said State, at Perth, this 9th day of June, 1971.

By His Excellency's Command,

H. D. EVANS,  
Minister for Lands.

## Revestment Schedule.

Corres. No.; Description of Land; Certificate of Title Volume; Folio.

- 3858/25—Nungarin Lot 167; 1170; 554.  
589/60—Geraldton Suburban Lot 125; 387; 181.  
4399/69—Jitarning Lot 71; 1293; 223.  
4651/03V2—Bunbury Town Lot 358; 194; 49A.  
4651/03V2—Bunbury Town Lot 384; 1063; 106.  
4651/03V2—Portion of each of Bunbury Suburban Lots P1 to P7 (inclusive) and P10 the subject of Plan 6041; 1098; 793.  
8294/12—Tammin Lot 83; 731; 186.

5877/50—Narrogin Lot 1049 and portion of each of Narrogin Lots 1047, 1048 and 1050 and being Lots 5 to 9 inclusive on Plan 9267 Sheet 1; 400; 43A.

2462/70—Portion of Boyanup Agriculture Area Lot 195 and being Lot 1 the subject of Diagram 33748; 384; 180A.

1477/65—Portion of Plantagenet Location 18 and being part of the land on Diagram 11056; 439; 155A.

3732/66—Portion of Melbourne Location 2608; 387; 86A.

4155/08—Portion of Melbourne Location 1580; 142; 174A.

3320/15—Portion of Plantagenet Location 101; 1074; 549.

2578/69—Portion of Canning Location 21 and being Lot 510 on Diagram 36518; 407; 147A.

3369/70—Portion of Swan Location 1315 the subject of Diagram 39502, except and reserving minerals, gems and mineral oil as specified in transfer 6081/1929; 382; 139A.

3537/70—Portion of each of Wellington Locations 968, 1017, 2199 and 2200 the subject of Plan 9431; 413; 6A.

3032/68—Portion of Moora Lot 234 and being Lot 5 the subject of Diagram 38499; 415; 65A.

2281/67—Portion of Perthshire Location Au and being Lots 55, 56, 57, 71 and 73 on Plan 8317 (Sheet 1); 354; 117A.

642/13—Portion of Cockburn Sound Location 718 and being Part of lot 1 on Plan 7174; 270; 71A.

## Main Roads Act, 1930-1969.

## Declaration of Controlled Access Road.

## PROCLAMATION

WESTERN AUSTRALIA, } By His Excellency Major-General Sir Douglas  
TO WIT, } Anthony Kendrew, Knight Commander of the  
DOUGLAS KENDREW, } Most Distinguished Order of Saint Michael and  
Governor. } Saint George, Companion of the Most Honourable  
[L.S.] } Order of the Bath, Commander of the  
Most Excellent Order of the British Empire,  
Companion of the Distinguished Service Order,  
Governor in and over the State of Western  
Australia and its Dependencies in the Com-  
monwealth of Australia.

M.R.D. 83/71.

WHEREAS by section 28A of the Main Roads Act, 1930-1969, it is provided that where the Commissioner is of opinion that a controlled access road should be provided and should be entered and departed from at specified places only, he shall make a recommendation to the Governor accordingly and that if of opinion that the recommendation should be given effect the Governor may, by Proclamation, proclaim the controlled access road and the places only at which the controlled access road may be entered or departed from: and whereas the Commissioner is of opinion that a controlled access road should be provided as hereinafter described and has made a recommendation to the Governor accordingly; and whereas I, the Governor of the said State, am of opinion that such recommendation should be given effect: Now, therefore, I, the said Governor acting with the advice and consent of the Executive Council, and in exercise of the powers conferred by the said Act, do hereby proclaim that the parcel of land (shown stippled on plans M.R.D. W.A. 7022-94 and 7022-95) and which together are more particularly described in schedule hereunder shall be a Controlled Access Road.

## Schedule.

All that portion of land bounded by lines starting from the eastern corner of Melbourne Location 3737 and extending 72 degrees 25 minutes, 5 chains 38 and five-tenths links; thence 140 degrees 37 minutes, 21 chains 36 and two-tenths links; thence 160 degrees 46 minutes, 32 chains; thence 126 degrees 3 minutes, 6 chains 21 and six-

tenths links; thence 160 degrees 45 minutes, 12 chains 19 and five-tenths links; thence 148 degrees 55 minutes, 56 chains 9 and one-tenth links; thence 168 degrees 36 minutes, 67 chains 85 and six-tenths links; thence 192 degrees 2 minutes, 97 chains 63 and five-tenths links; thence 204 degrees 28 minutes, 35 chains 36 and seven-tenths links; thence 186 degrees 44 minutes, 35 chains 34 and one-tenth links; thence 174 degrees 26 minutes, 33 chains 31 and four-tenths links; thence 271 degrees 34 minutes, 10 chains 7 and eight-tenths links; thence 354 degrees 26 minutes, 33 chains 14 and six-tenths links; thence 6 degrees 44 minutes, 37 chains 97 and seven-tenths links; thence 24 degrees 29 minutes, 35 chains 84 and three-tenths links; thence 12 degrees 3 minutes, 94 chains 47 and three-tenths links; thence 348 degrees 36 minutes, 64 chains 6 and three-tenths links; thence 328 degrees 55 minutes, 55 chains 39 and two-tenths links; thence 340 degrees 46 minutes, 59 chains 11 and four-tenths links; thence 320 degrees 36 minutes, 8 chains 89 and one-tenth links to the northeastern corner of Location 3956; thence westerly along the northern boundary of that location to its northwestern corner; and thence northwesterly to the starting point, as shown on Lands and Surveys Original Plan 11522.

Access Points:

- (1) A surveyed three chain road passing along the southern boundary of Melbourne Location 3737.
- (2) North West Road.
- (3) Meagher Drive.
- (4) A surveyed three chain road passing along the southern boundary of Melbourne Location 3878 (Reserve 26647).

Temporary Access Point:

A surveyed three chain road passing along the southern boundary of Reserve 27277.

Given under my hand and the Public Seal of the said State, at Perth, this 9th day of June, 1971.

By His Excellency's Command,

C. J. JAMIESON,  
Minister for Works.

GOD SAVE THE QUEEN ! ! !

AT a Meeting of the Executive Council held in the Executive Council Chamber, at Perth, this 9th day of June, 1971, the following Orders in Council were authorised to be issued:—

Land Act, 1933-1969.

ORDERS IN COUNCIL.

WHEREAS by section 33 of the Land Act, 1933-1969, it is made lawful for the Governor to direct that any Reserve shall vest in and be held by any Municipality, Body Corporate, or other person or persons to be named in the order in trust for the like or other public purposes to be specified in such order; and whereas it is deemed expedient as follows:—

Corres. 3078/68.—That Reserve No. 30691 should vest in and be held by the City of Stirling in trust for the purpose of "Recreation".

Corres. 3500/70.—That Reserve No. 30839 should vest in and be held by the Shire of Kwinana in trust for the purpose of Recreation.

Corres. 589/60.—That Reserve No. 30845 should vest in and be held by the Town of Geraldton in trust for the purpose of Municipal Buildings and Civic Centre.

Corres. 2398/70.—That Reserve No. 30846 should vest in and be held by the Town of Geraldton in trust for the purpose of Public Parking.

Corres. 2396/70.—That Reserve No. 30847 should vest in and be held by the Town of Geraldton in trust for the purpose of Public Park and Recreation.

Corres. 2399/70.—That Reserve No. 30852 should vest in and be held by the Town of Geraldton in trust for the purpose of "Gasworks and Power Station".

Corres. 8294/12.—That Reserve No. 30854 should vest in and be held by the Shire of Tammin in trust for the purpose of "Shire Depot".

Corres. 2462/70.—That Reserve No. 30856 should vest in and be held by the Minister of Water Supply, Sewerage and Drainage in trust for the purpose of Water Supply.

Corres. 2578/69.—That Reserve No. 30858 should vest in and be held by the Minister for Works in trust for the purpose of Schoolsite.

Corres. 3537/70.—That Reserve No. 30859 should vest in and be held by the Minister of Water Supply, Sewerage and Drainage in trust for the purpose of Drain.

Corres. 3032/68.—That Reserve No. 30860 should vest in and be held by the Minister for Agriculture in trust for the purpose of "Depot (Department of Agriculture)".

Corres. 642/13.—That Reserve No. 30861 should vest in and be held by the Town of Cockburn in trust for the purpose of Recreation.

Corres. 1955/69.—That Reserve No. 30891 should vest in and be held by the Western Australian Fire Brigades Board in trust for the purpose of "Training Centre (Fire Brigade)".

Corres. 2945/64.—That Class "A" Reserve No. 30897 should vest in and be held by The Western Australian Wild Life Authority in trust for the purpose of "Conservation of Flora and Fauna".

Now, therefore, His Excellency the Governor, by and with the advice and consent of the Executive Council, doth hereby direct that the beforementioned Reserves shall vest in and be held by the abovementioned bodies, in trust for the purposes aforesaid, subject nevertheless to the powers reserved to him by section 37 of the said Act.

W. S. LONNIE,  
Clerk of the Council

Land Act, 1933-1969.  
ORDERS IN COUNCIL.

WHEREAS by section 33 of the Land Act, 1933-1969, it is made lawful for the Governor to direct that any Reserve shall vest in and be held by any Municipality, Body Corporate, or other person or persons to be named in the Order, in trust for any of the purposes set forth in section 29 of the said Act, or for the like or other public purposes to be specified in such Order and with power of subleasing; and whereas it is deemed expedient as follows:—

Corres. 3320/15.—That Reserve No. 1036 should vest in and be held by the Shire of Albany in trust for the purpose of "Recreation".

Corres. 2397/70.—That Reserve No. 30848 should vest in and be held by the Town of Geraldton in trust for the purpose of Recreation (Basket Ball).

Corres. 2400/70.—That Reserve No. 30849 should vest in and be held by the Town of Geraldton in trust for the purpose of Recreation (Girl Guides).

Corres. 2401/70.—That Reserve No. 30850 should vest in and be held by the Town of Geraldton in trust for the purpose of Recreation (Croquet).

Corres. 2402/70.—That Reserve No. 30851 should vest in and be held by the Town of Geraldton in trust for the purpose of "Recreation (Tennis)".

Now, therefore, His Excellency the Governor, by and with the advice and consent of the Executive Council, doth hereby direct that the beforementioned Reserves shall vest in and be held by the abovementioned bodies in trust for the purposes aforesaid, with power to the said bodies, subject to the approval in writing of the Minister for Lands being first obtained, to lease the whole or any portion of the said Reserve for any term not exceeding 21 years from the date of the lease.

W. S. LONNIE,  
Clerk of the Council.

Land Act, 1933-1969.  
ORDER IN COUNCIL.

Corres. 787/60.

WHEREAS by section 33 of the Land Act, 1933-1969, it is *inter alia*, made lawful for the Governor by Order in Council, to direct that any land reserved pursuant to the provisions of this Act shall be granted in fee simple to any person (as defined in the said Section) subject to the condition that the person shall not lease or mortgage the whole or any part of the land without the consent of the Governor and subject to such other conditions and limitations as the Governor shall deem necessary to ensure that the land is used for the purpose for which the land is reserved as aforesaid; and whereas it is deemed expedient that Reserve No. 27138 (Kununurra Lot 141) should, subject as aforesaid be granted in fee simple to The Roman Catholic Vicar Apostolic of the Kimberleys to be held in trust for a "Church Site (Roman Catholic)". Now therefore, His Excellency the Governor by and with advice and consent of the Executive Council doth hereby direct that the beforementioned reserve shall be granted in fee simple to the aforesaid body, to be held in trust for the aforesaid purpose, subject to the condition that the land shall not be leased or mortgaged in whole or in part without the consent of the Governor.

W. S. LONNIE,  
Clerk of the Council.

Country Areas Water Supply Act, 1947-1964.  
Nabawa Water Supply.  
ORDER IN COUNCIL.

P.W.W.S. 645/68.

WHEREAS by the Country Areas Water Supply Act, 1947-64 it is provided that before undertaking construction of water works the Minister shall submit plans, descriptions, books of reference and estimates of the proposed works to the Governor for approval; and that if they are approved the Governor may forthwith by Order in Council, empower the Minister to undertake construction of the proposed works: Now, therefore, His Excellency the Governor by and with the consent of the Executive Council doth hereby approve of the plans, descriptions, books of reference and estimates marked on Plan P.W.D., W.A. 46108-1-1 for the construction of Nabawa Water Supply and hereby empowers the Minister to undertake the construction of the said works.

W. S. LONNIE,  
Clerk of the Council.

Country Areas Water Supply Act, 1947-1964.  
Goldfields and Agricultural Water Supply Main Conduit.  
Northam East to Cunderdin Reservoir section-Branches.

ORDER IN COUNCIL.

P.W.W.S. 733/69.

WHEREAS by the Country Areas Water Supply Act, 1947-1964 it is provided that before undertaking construction of water works the Minister shall submit plans, descriptions, books of reference and estimates of the proposed works to the Governor for approval; and that if they are approved the Governor may forthwith by Order in Council, empower the Minister to undertake construction of the proposed works: Now therefore, His Excellency the Governor by and with the consent of the Executive Council doth hereby approve of the plans, descriptions, books of reference and estimates marked on Plan P.W.D., W.A. 46228-1, 2, and 3 for the construction of the Goldfields and Agricultural Water Supply Main Conduit-Northam East to Cunderdin Reservoir Section-Branches and hereby empowers the Minister to undertake the construction of the said works.

W. S. LONNIE,  
Clerk of the Council.

Water Boards Act, 1904-1964.

Bunbury Water Board.

ORDER IN COUNCIL.

P.W.W.S. 391/63

WHEREAS by the Water Boards Act, 1904-1964, it is provided that before undertaking the construction of works in the Water Area the Minister shall submit the plans, description, books of reference, and estimates of the proposed works to the Governor for approval, and that if they are approved, he may forthwith make an Order empowering the Water Board to undertake the construction of the works: Now therefore, His Excellency the Governor with the advice and consent of the Executive Council hereby approves of the Bunbury Water Board Plan Loan No. 45 Sheets 1-7, descriptions, books of reference and estimates for the construction of works to improve the water supply to the developed areas of Bunbury, and improving the supply sources, all of which were duly submitted for approval, and hereby empowers the Bunbury Water Board to undertake the construction of the said works.

W. S. LONNIE,  
Clerk of the Council.

Local Government Act, 1960-1970.

Shire of Serpentine-Jarrahdale.

Declaration of Area for Differential Rating.

ORDER IN COUNCIL.

L.G. 502/63.

HIS Excellency the Governor, acting by and with the advice and consent of the Executive Council, under the powers conferred by subsection (4) of section 548 of the Local Government Act, 1960-1970 doth hereby declare those portions of the district of the Shire of Serpentine-Jarrahdale, described in the schedule hereto, as areas within which the Serpentine-Jarrahdale Shire Council may impose, in respect of the rateable property therein, a greater rate than that which it imposes elsewhere in the district.

W. S. LONNIE,  
Clerk of the Council.

Schedule.

Technical Description.

Special Rating Area—Jarrahdale.

Corres. 981/96, V.2.

All that portion of land bounded by lines starting at the northwestern corner of Cockburn Sound Location 303 and extending easterly along the northern boundary of that location and onwards to the eastern side of Jarrahdale Road (Road Number 743); thence generally southeasterly along that side to the centre line of the Gooralong Brook; thence generally easterly, upward along that centre line to a point situate north of the northeastern corner of Murray Location 1338; thence south to that corner and southwesterly along southeastern boundary of that location to a point situate in prolongation northwesterly of the northeastern side of Siford Way (Road Number 1311); thence generally southeasterly to and along that side and onwards to the intersection of the southeastern side of Foster Way and the northern side of Atkins Street; thence generally easterly along the last mentioned side and the northern side of Ronan Road to a point situate north of the eastern corner of the southern severance of Cockburn Sound Location 663; thence south to that corner and westerly along the southern boundary of that severance to the eastern side of Day Road (Road Number 1825); thence 157 degrees 47 minutes, 6 chains 30 and five tenth links; thence 144 degrees 12 minutes, 6 chains 24 and three tenth links along sides of that road to the northern boundary of Location 309; thence

westerly along that boundary, the southern boundary of Jarrahdale Lot 45 and the southern side of Sladden Street to the western side of Cousens Street (Road Number 558); thence northerly along that side to the southeastern corner of Lot 48; thence westerly along the southern boundary of that lot and westerly and northerly along the southern and western boundaries of Cockburn Sound Location 293 to the southern side of Armstrong Road; thence westerly along that side to a point situate in prolongation southerly of the eastern boundary of Reserve 990; thence northerly to and northerly and northwesterly along boundaries of that Reserve to the southern boundary of Location 1009; thence westerly and northerly along boundaries of that location to the southern most southwestern corner of Location 277; thence northerly, westerly and again northerly along boundaries of that location to the southern boundary of Location 303 aforesaid; thence westerly and northerly along boundaries of that location to the starting point. (Public Plans Jarrahdale Townsite, 341 C/40.)

#### Technical Description.

Special Rating Area—Serpentine Townsite.

Corres. 981/96, V.2.

All that portion of land bounded by lines starting at the eastern corner of Serpentine Lot 87 and extending southeasterly along the southwestern boundary of Suburban Lot 1 and onwards along the southwestern boundary of Suburban Lot 2 to the northwestern corner of Lot 111; thence southeasterly and easterly along boundaries of that lot to the southwestern boundary of Cockburn Sound Location 265; thence southeasterly along that boundary to a point situate in prolongation northerly of the eastern boundary of Serpentine Lot 102; thence southerly to and along that boundary, the eastern boundary of Lots 103 to 106 inclusive and onwards to the northern boundary of Cockburn Sound Location 487; thence westerly along that boundary and the northern boundary of Serpentine Agricultural Area Lot 92 and onwards to the eastern side of the South Western Railway Reserve; thence northerly along that side to the northern side of Tonkin Street (Road Number 10555); thence easterly along that side to the western side of Richardson Street; thence northerly along that side and onwards to a point situate in prolongation westerly of the southern boundary of Serpentine Lot 85; thence easterly to and along that boundary and the southern boundaries of Lot 86 and Lot 87 to the starting point. (Public Plan Serpentine Townsite.)

#### Technical Description.

Special Rating Area—Mundijong Townsite.

Corres. 981/96 V2.

All that portion of land bounded by lines starting at the northern corner of Mundijong Lot 127 and extending southeasterly along the northern boundary of that lot to the northwestern side of Adonis Street; thence northeasterly along that side and onwards to the northeastern side of Richardson Street; thence southeasterly along that side to the southern corner of Lot 109; thence northeasterly along the eastern side of that lot and onwards to the northeastern side of Livesey Street; thence southeasterly along that side to the northwestern alignment of Baskerville Road; thence northeasterly along that alignment and northeasterly and northerly along sides of that road and onwards to the northern side of Keirnan Street; thence easterly along that side and onwards to the eastern side of Paterson Street; thence generally southwesterly along that side to a point situate in prolongation easterly of the southern side of Hall Street; thence westerly to and along that side to a point situate in prolongation southerly of the western boundary of Lot 127 aforesaid; thence northerly to and along that boundary to the starting point. (Public Plan Mundijong Townsite.)

Premier's Department,  
Perth, 17th June, 1971.

IT is hereby notified for public information that His Excellency the Governor has approved of the following temporary allocation of portfolios during the absence in the Eastern States of the Hon. R. Davies, M.L.A.:—

The Honourable Hywel David Evans, B.A., M.L.A., to be Acting Minister for Prices Control, Consumer Protection, Health and Fisheries and Fauna.

W. S. LONNIE,  
Under Secretary, Premier's Department.

Premier's Department,  
Perth, 17th June, 1971.

IT is hereby notified for public information that His Excellency the Governor in Executive Council has approved of the following appointments to the Commission of the Peace for the State of Western Australia:—

Andrea Velina Gianotti, of 176 Waterloo Street, Tuart Hill, and Osborne Supermarket, 212 Main Street, Osborne Park.

John Anthony Minervini, of 70 Marine Terrace, and Fremantle Fishermen's Co-Operative Society Limited, Marine Terrace, Fremantle.

#### EX OFFICIO JUSTICE OF THE PEACE.

IT is hereby notified for public information that Donald Payze Eckersley, of Clifton Road, Yarloop, President of the Shire of Harvey, has been appointed under section 9 of the Justices' Act, 1902-1969, to be a Justice of the Peace for the Forrest Magisterial District during his term of office as President of the Shire Council.

W. S. LONNIE,  
Under Secretary, Premier's Department.

#### AUDIT ACT, 1904.

The Treasury,  
Perth, 27th March, 1971.

Tsy 203/60.

IT is hereby published for general information that Mr. Kevin Malcolm Banks has been appointed as a Certifying Officer for the Department of Native Welfare as from the 21st May, 1971.

Tsy 2/61.

IT is hereby published for general information that Mr. I. C. James has been appointed as a Certifying Officer for the State Government Insurance Office as from the 31st May, 1971, also the cancellation of the appointment of Mr. P. L. T. Davies as from 31st May, 1971.

Tsy 78/56.

IT is hereby published for general information that Mr. William Benbow has been appointed as a Certifying Officer for the Government Printing Office as from the 1st June, 1971.

Tsy 2/61.

IT is hereby published for general information that Mr. P. W. Matthewson has been appointed as a Certifying Officer for the State Government Insurance Office as from the 1st June, 1971.

K. J. TOWNSING,  
Under Treasurer.

CONSTITUTION ACT, 1889.  
(Section 74.)

The Treasury,  
Perth, 1st June, 1971.

Tsy 78/56.

IT is hereby published for general information that Mr. William Benbow has been appointed as an Officer Empowered to Appoint for the Government Printing Office, as from the 1st June, 1971.

Tsy 218/62.

IT is hereby published for general information that Mr. C. A. Beaton and Dr. F. Bell have been appointed as Officers Empowered to Appoint for the Mental Health Services from the 5th July, 1971 to the 30th October, 1971.

Tsy 218/62.

IT is hereby published for general information that Dr. A. S. Ellis has been appointed as an Officer Empowered to Appoint for the Mental Health Services.

Tsy 218/62.

IT is hereby published for general information that the appointment of Mr. I. Harmsworth as an Officer Empowered to Appoint for Mental Health Services has been cancelled as from the 15th September, 1970.

K. J. TOWNSING,  
Under Treasurer.

LAND AGENTS ACT, 1921.

Application for License in the First Instance.

To the Court of Petty Sessions at Perth:

I, FRANCES IOPOLO, of 10 Mile Peg, Wanneroo Road, Wanneroo, Married Woman, having attained the age of twenty-one years, hereby apply on my behalf, for a license to carry on the business of a land agent under the Land Agents Act, 1921. The principal place of business will be at 8 Cambridge Street, Leederville.

Dated the 3rd day of June, 1971.

FRANCES IOPOLO,  
Signature of Applicant.

Appointment of Hearing.

I hereby appoint the 20th day of July, 1971, at 2.15 o'clock in the afternoon as the time for the hearing of the foregoing application at the Court of Petty Sessions at Perth.

Dated the 8th day of June, 1971.

C. EMMS,  
Clerk of Petty Sessions.

Objection to the granting of the application may be served on the applicant and the Clerk of Petty Sessions at any time prior to seven days before the date appointed for the hearing.

LAND AGENTS ACT, 1921.

Application for Transfer of a License.

To the Court of Petty Sessions at Fremantle:

I, PETER STEWART GORDON of 160 Preston Point Road, East Fremantle, hereby apply on behalf of a firm, P. S. Gordon & Associates, the partners of which are: Peter Stewart Gordon and Ann Gordon, for the license currently issued to P. S.

Gordon, on behalf of a firm Pearce & Gordon to be transferred to me to carry on business as a Land Agent at 160 Preston Point Road, East Fremantle.

Dated the 10th day of June 1971.

P. GORDON,  
Signature of Applicant (Transferee).

I, Peter Stewart Gordon concur in this application.

P. GORDON,  
Signature of Transferor.

Appointment of Hearing.

I hereby appoint the 19th day of July, 1971, at 10.00 o'clock in the forenoon as the time for the hearing of the foregoing application at the Court of Petty Sessions at Fremantle.

Dated 10th day of June, 1971.

H. P. HARDIMAN,  
Clerk of Petty Sessions.

Objection to the granting of the license may be served on the applicant and the Clerk of Petty Sessions at any time prior to seven days before the date appointed for the hearing.

LAND AGENTS ACT, 1921.

Application for Transfer of a License.

To the Court of Petty Sessions at Perth:

I, HECTOR JAMES CHARLES NORRIS, of 2 Fraser Road, Applecross hereby apply on my own behalf trading as H. J. Norris, for the license currently issued to H. J. C. Norris, on behalf of a firm Conlan & Smith, to be transferred to me to carry on business as a Land Agent at 9 Howard Street, Perth.

Dated the 14th day of June, 1971.

H. J. NORRIS,  
Signature of Applicant (Transferee).

I, Hector James Charles Norris, concur in this application.

H. J. NORRIS,  
Signature of Transferor.

Appointment of Hearing.

I hereby appoint the 27th day of July, 1971, at 2.15 o'clock in the afternoon as the time for the hearing of the foregoing application at the Court of Petty Sessions at Perth.

Dated the 14th day of June, 1971.

C. EMMS,  
Deputy Clerk of Petty Sessions.

Objection to the granting of the license may be served on the applicant and the Clerk of Petty Sessions at any time prior to seven days before the date appointed for the hearing.

ELECTORAL ACT, 1907-1970.

Electoral Department,  
Perth, 8th June, 1971.

THE Hon. Attorney General, pursuant to section 7 of the Electoral Act, 1907-1970, and the authority delegated to him by the Governor thereunder, has approved of the appointment of Lionel Stanley Humann as substitute to discharge the duties of Electoral Registrar for the Ascot, Mount Hawthorn, Mount Lawley, Perth and Swan Electoral Districts during the absence of Mr. J. E. Dermer on annual leave as from 8th June, 1971.

S. E. WHEELER,  
Chief Electoral Officer.

## VACANCIES IN THE PUBLIC SERVICE

Department	Position	Class	Gross Salary	Date Returnable
Crown Law	Clerk Continuing Trusts, Public Trust Office (Item 12/0170)	C-II-1	\$4,650-\$4,835	1971 25th June
Crown Law	Clerk, Accounts Branch (Item 11/0690)	C-II-1	\$4,650-\$4,835	do.
Forests	Clerk, Accounts Branch (Item 17/1760)	C-II-1	\$4,650-\$4,835	do.
Metropolitan Water Supply Board	Clerk General Ledgerkeeper, Accounts Branch (Item 22/0810)	C-II-4	\$5,820-\$6,035	do.
Public Works	Clerk (Northam), District Water Supply Offices, Accounting Division (Item 29/1750)	C-II-2	\$5,020-\$5,205	do.
Public Works	Engineer, Grade 1, Mechanical Engineering Design and Construction Branch, Engineering Division (Item 29/8612)	Level 3	\$9,343-\$11,271	do.
State Government Insurance Office	Clerk, Relieving Staff, Administrative Division (Item 31/0300)	C-II-3	\$5,405-\$5,605	do.
State Housing Commission	Clerk-in-Charge, Bunbury Country Office, General Branch (Item 32/1414)	C-II-3	\$5,405-\$5,605	do.
Public Works	Architect-in-Charge, Hospital Design, Design Office, Major Projects Section, Design Branch, Architectural Division (Item 29/7605)	Level 5	\$11,978-\$12,391	do.
Public Works	Architect-in-Charge, General Division, Design Office, Major Projects Section, Design Branch, Architectural Division (Item 29/7600)	Level 5	\$11,978-\$12,391	do.
Agriculture	Field Assistant, Ord River Station, North-West Division (Item 01/9030) (a) (t)	G-VI	\$2,000 (17 years)- \$4,410 (m)	do.
Agriculture	Field Technician, Grade 2, Ord River Station, North-West Division (Item 01/8981) (a) (e)	G-II-1/4	\$4,590-\$5,980 (m)	do.
Mental Health Services	Psychiatrist, Professional Division (Items 09/2400 and 2610) (a) (i) (b)	Level 1	\$12,764-\$14,421	do.
Agriculture	Clerk (Kununurra), District Offices Branch (Item 01/1245)	C-II-1/2	\$4,650-\$5,205 (b)	2nd July
Agriculture	Field Assistant, Avondale Research Station, Wheat and Sheep Division (Item 01/6305) (a) (g)	G-VI	\$2,000 (17 years)- \$4,410	do.
Chief Secretary's	Clerk-in-Charge, Records Section, Clerical Branch (Item 03/0360)	C-II-3	\$5,405-\$5,605	do.
Crown Law	Clerk Accounts, Summary Relief Court, Court Offices (Item 11/3325)	C-II-2	\$5,020-\$5,205	do.
Crown Law	Clerk, Accounts Branch (Item 11/0640)	C-II-2	\$5,020-\$5,205	do.
Industrial Development and Decentralisation	Clerk, Land Section (Item 18/0265)	C-II-3	\$5,405-\$5,605	do.
Labour (2 positions)	Industrial Officer, Industrial Branch (Items 19/0060 and 0070)	C-II-5/6	\$6,250-\$6,925	do.
Lands and Surveys	Clerk, Pastoral Leases, Registration and Deeds Branch (Item 20/0955)	C-II-1	\$4,650-\$4,835	do.
Lands and Surveys	Clerk, Applications and Inspection Branch (Item 20/1140)	C-II-1	\$4,650-\$4,835	do.
Lands and Surveys	Clerk (Staff), Staff Section, Administrative Branch (Item 20/0280)	C-II-3	\$5,405-\$5,605	do.
Mines	Geologist, Grade 1, Hydrology and Engineering Geology Division, Geological Survey Branch (Item 23/5180)	Level 2	\$8,051-\$8,893	do.
Native Welfare	Clerk, Clerical Branch (Item 24/0145)	C-II-1	\$4,650-\$4,835	do.
Public Health	Inspector, Grade 1, Inspection Meat Section (Item 08/1010)	G-II-5	\$6,195-\$6,410	do.
Public Works	Secretary-Stenographer, Clerical Branch, Architectural Division (Item 29/6995)	C-III-1/2	\$3,650-\$4,005	do.
Public Works	Engineering Assistant, Grade 2, Mechanical Engineering Design and Construction Section, Engineering Branch, Architectural Division (Item 29/8802) (a) (c)	G-II-3/4	\$5,355-\$5,980	do.
Public Works (2 positions)	Engineering Draftsman, Mechanical Engineering Design and Construction Section, Engineering Branch, Architectural Division (Items 29/8730 and 8738) (a) (d)	Level 1	\$4,675-\$6,544	do.
Public Works	Engineering Assistant, Grade 3, Irrigation and Drainage Branch, Engineering Division (Item 29/5677) (a) (f)	G-II-2/3	\$4,965-\$5,555	do.
State Housing Commission	Clerk, Records Section, Administrative General Branch (Item 32/1030)	C-II-1	\$4,650-\$4,835	do.
State Taxation	Assessor, Grade 4, Assessing Branch, Probate Duties Division (Item 33/2560)	C-II-2/3	\$5,020-\$5,605	do.
Tourist Development Authority	Manager, Tourist Bureau (Item 27/0150)	A-I-1	\$10,000	do.
Treasury (2 positions)	Programmer, Grade 3, Programming Section, Data Processing Division (Items 35/2540 and 2550)	C-II-4	\$5,820-\$6,035	do.
Treasury (2 positions)	Programmer, Grade 3, Analysis Section, Data Processing Centre (Items 35/2480 and 2485)	C-II-4	\$5,820-\$6,035	do.
Treasury (2 positions)	Assistant Programmer, Programming Section, Data Processing Centre (Items 35/2561 and 2565)	C-II-2/3	\$5,020-\$5,605	do.
Agriculture	Assistant Chief of Divisions, Rangelands Management Branch, Soils Division (Item 01/6560)	Level 6	\$12,764	do.

VACANCIES IN THE PUBLIC SERVICE—*continued*

Department	Position	Class	Gross Salary	Date Returnable
Lands and Surveys	Clerk, Applications and Inspection Branch (Item 20/1080)	C-II-2	\$5,020-\$5,205	1971 2nd July
Mines	Laboratory Technician, Grade 2, Mineralogy, Mineral Technology and Geochemistry Division, Government Chemical Laboratories (Item 23/4150) (a) (j)	G-II-1/4	\$4,590-\$5,980	do.
State Taxation	Clerk, Assessing Section, Clerical Branch, Land Tax Division (Item 33/1090)	C-II-1	\$4,650-\$4,835	do.
State Taxation	Assessor, Grade 1, Assessing Branch, Stamp Duties Division (Item 33/2027)	C-II-5/6	\$6,250-\$6,925	do.
State Taxation	Clerk, Returns Section, Stamp Duties Division (Item 33/2190)	C-II-1	\$4,650-\$4,835	do.
Police	Private Secretary, Minister's Office (Item 25/0130)	C-II-5/6	\$6,250-\$6,925	do.
Agriculture	Field Assistant, Wongan Hills Research Station, Wheat and Sheep Division (Item 01/6305) (a) (g)	G-VI	\$2,000 (17 years)- \$4,410	do.

The possession of, or progress towards, an appropriate tertiary level academic qualification will be considered a factor, increasing in importance with the level of classification, when determining efficiency of applicants in the Clerical Division.

(a) Applications also called outside the Service under section 24.

(b) Plus District Allowance of \$680 Married Man, \$340 Single Man.

(c) Completion of or near completion of the Diploma in Mechanical Engineering from the Perth Technical College or equivalent plus four years' relevant experience,

or

Ten years' relevant experience.

(d) Certificate of Engineering Drafting of the Perth Technical College or equivalent plus four years' practical experience in a drawing office.

(e) Diploma of a recognised agricultural college or approved equivalent. Minimum age 21 years.

(f) Progress towards a relevant Diploma in Engineering (4 or 5 units) or approved equivalent academic qualification with a least two years' relevant experience or eight years' relevant experience.

(g) Junior Certificate, including English and Mathematics A with Science subjects desirable. Preference for Leaving Certificate or Diploma of a recognised agricultural college. Allowance paid for Diploma and promotion to Field Technician dependent on satisfactory service and possession of a Diploma or approved equivalent.

(h) Location—Child Guidance Clinic and Havelock Clinic.

(i) Must be eligible for membership of the Australian and New Zealand College of Psychiatrists or possess a Diploma in Psychological Medicine from a recognised body.

(j) Chemistry to Technical College Diploma level or equivalent, preferably with some subsequent experience in inorganic analytical chemistry.

(m) Plus District Allowance—\$730 per annum Married Man, \$365 per annum Single Man.

(t) Junior Certificate, including English, Mathematics A, with Science subjects desirable. Preference for Leaving Certificate or diploma of recognised Agricultural College. Allowance paid for diploma.

Applications are called under section 34 of the Public Service Act, 1904-1967, and are to be addressed to the Chairman, Public Service Board, and should be made on the prescribed form, obtainable from the offices of the various Permanent Heads of Departments.

18th June, 1971.

R. H. DOIG,

Chairman, Public Service Board.

Public Service Board,  
Perth, 16th June, 1971.

THE following promotions have been approved:—

W. J. M. Heggors, Field Assistant, G-VI, Medina Research Station, Research Stations Branch, to be Field Technician, Grade 2, G-II-1/4, Manjimup Research Station, Horticultural Division, Department of Agriculture, as from 23rd April, 1971.

R. J. Hart, Senior Draftsman, Level 2, to be Landscape Architect, Grade 2, Level 2, Landscape Section, Architectural Division, Public Works Department, as from 2nd April, 1971.

W. E. Hoffman, Clerk, C-IV, Administrative Branch Staff and Salaries Section, State Taxation Department, to be Tourist Officer, C-II-1, Branch Office, Melbourne, Tourist Development Authority, as from 21st May, 1971.

THE following resignations have been accepted:—

Name; Department; Date.

P. J. Morris; Agriculture; 28/5/71.

G. H. Krygman; Agriculture; 4/6/71.

L. M. Wilkinson; State Housing Commission; 30/1/71.

B. Wickens; Town Planning; 10/5/71.

THE following retirements have been accepted:—

T. R. McGinn; Labour; 1/7/71.

J. R. Patterson; Public Works; 1/7/71.

A. L. Millen; Tourist Bureau; 9/7/71.

THE following appointment has been confirmed:—

Oliver, Ronald Richard; District Superintendent of Education, Level 2, Professional Branch, Education Department; 14/9/70.

THE title and/or classification of the following offices have been amended:—

Item 23 4610, Vacant, Engineering Chemistry Branch, Government Chemical Laboratories, Department of Mines, amended from Senior Chemist and Research Officer, Level 4 to Chemist and Research Officer, Level 3, with effect from 21st May, 1971.

Item 29 7255, Vacant, Landscape Section, Services Branch, Architectural Division, Public Works Department, amended from Senior Draftsman, Level 2, to Landscape Architect, Grade 3, Level 1, with effect from 28th May, 1971.

Item 29 7252, Vacant, Grade 3, Level 1, Landscape Section, Services Branch, Architectural Division, Public Works Department, amended from Architect to Landscape Architect, with effect from 28th May, 1971.

Item 29 7251, Vacant, Grade 2, Level 2, Landscape Section, Services Branch, Architectural Division, Public Works Department, amended from Architect to Landscape Architect, with effect from 28th May, 1971.

Item 29 7250, occupied by J. B. R. Oldham, Grade 1, Level 3, Landscape Section, Services Branch, Architectural Division, Public Works Department, amended from Architect to Landscape Architect, with effect from 28th May, 1971.

R. H. DOIG,  
Chairman, Public Service Board.



Crown Law Department,  
Perth, 9th June, 1971.

HIS Excellency the Governor in Executive Council has been pleased—

- (a) to revoke the appointment of Bernard Whitely to act as Registrar of Trades Associations, and
- (b) under the provisions of subsection (3) of section 12 of the Trade Associations Registration Act, 1959, to appoint Barry William Hardwick to act as Registrar of Trade Associations during the vacancy in office of Registrar

with effect on and from the 21st June, 1971.

W. J. ROBINSON,  
Under Secretary for Law.

COMPANIES (CO-OPERATIVE) ACT, 1943-1959.

Crown Law Department,  
Perth, 9th June, 1971.

C.L.D. 601/71.

HIS Excellency the Governor in Executive Council acting under the provisions of section 176 of the Companies (Co-operative) Act, 1943-1959, has been pleased to declare the C.I.G. Employees Credit Union Society Limited, of which the registered office will be at Hay Street West, Subiaco, to be a consumers' society within the meaning of that section.

W. J. ROBINSON,  
Under Secretary for Law.

Crown Law Department,  
Perth, 10th June, 1971.

HIS Excellency the Governor in Executive Council has appointed Rodney John McGhee, of 27 Haslemere Way, Morley as a Sworn Valuator under the Transfer of Land Act, 1893-1969.

W. J. ROBINSON,  
Under Secretary for Law.

Crown Law Department,  
Perth, 11th June, 1971.

HIS Excellency the Governor in Executive Council has appointed Lawrence John Carroll under the provisions of section 13 (1) of the Local Courts Act, 1904-1964, to be Clerk of the Local Court at Boulder as from the 25th May, 1971.

W. J. ROBINSON,  
Under Secretary for Law.

LIQUOR ACT, 1970.

(Section 107.)

NOTICE is hereby given that pursuant to the system of grading hotels under the above Act, published in the *Government Gazette* of April 28th, 1967 and amended by notice in the *Government Gazette* on the 22nd September, 1967, the Licensing Court has graded the hotels named hereunder into the classes of such grading set opposite the names of the hotels as follows:—

Geographe Bay Motor Inn; West Busselton;  
Grade Two Stars.

Westos Motor Inn; South Perth; Grade Four Stars.

Transit Inn; Perth; Grade Four Stars.

Balga Inn; Balga; Grade Two Stars.

Dated this 9th day of June, 1971.

J. P. McEWAN,  
Principal Clerk,  
Licensing Court.

Police Commissioner's Office,  
Perth, 10th June, 1971.

HIS Excellency, the Governor, in Council, has approved the following promotion in the Western Australian Police Force, to have effect from the 9th June, 1971:—

To be Superintendent of Police:  
Senior Inspector E. V. Scott.  
R. L. M. WEDD,  
Commissioner of Police.

UNCLAIMED PROPERTY HELD BY POLICE.

TENDERS are invited for the purchase of the following vehicles:—

Holden Sedan—1958 model. Engine No. L 464842. Not in a serviceable condition.

Motor Scooter—Silver Pigeon. Colour Blue. Engine No. 11-309. Not in a serviceable condition.

Motor Cycle—Triumph. Colour Maroon. Engine No. T 110-09158. Not in a serviceable condition.

Vehicles can be inspected at the Fremantle Police Station and any tenders should be directed to Officer in Charge of that station on or before 8th July, 1971.

UNCLAIMED PROPERTY HELD BY POLICE.

TENDERS are invited for purchase of the following unlicensed vehicles:—

Bedford Van—Early 1960 model. Colour White. Tyres fair condition. Usable, but unlicensed.

Ford V8 Sedan—Believed 1954 model. Colour cream. Damaged in accident. Not in driveable condition.

All tenders must be directed to the Officer in Charge, Police Station, Belmont and to be received no later than June 30, 1971.

ANATOMY ACT, 1930-1946.

Department of Public Health,  
Perth, 9th June, 1971.

P.H.D. 445/70; Ex. Co. 1274.

HIS Excellency the Governor in Council, under the provisions of the Anatomy Act, 1930-1946, has been pleased to grant a license to the following persons to practise anatomy:—

Medical Students.

Agnew, Miss D.	Creighton, Miss M. E.
Abbott, J. S.	Croxton, Miss L. E.
Allan, C. J.	Cruthers, Miss H. A.
Allen, R. G.	Cryer, A. C.
Anderson, M. J.	Cullen, S. R. J.
Bartholomaeos, W. N.	Cummins, L. M.
Bauch, V.	Curry, C. H.
Bauer, R. K.	D'Orsogna, L.
Beaton, P. J.	Davies, R. W.
Blake, D. H.	de la Hunty, P. L.
Blight, G.	Dix, Miss R. D.
Bradbury, K. I.	Dobson, Miss S. K.
Brearley, Miss G. M.	Dodson, N. G.
Brindal, D. S.	Doerksen, R. H. J.
Brindal, P. A.	Duke, H. A.
Brindle, Miss B. L.	Dunne, J. W.
Brine, Miss H. J.	Dunne, R. R.
Bryan, P. W.	Ecker, J.
Byrne, R. G.	Ellies, W. K.
Campbell, Miss S.	England, C. W.
Canaway, Miss E. A.	Etherington, C. R.
Capalingua, G. M.	Fernihough, T. J.
Carrivick, P. J. W.	Fletcher, C. A.
Carroll, I. H.	Franklyn, A. M.
Chambers, R. S.	Gairns, S. B.
Chamizo, A.	Glasgow, R. N. G.
Chandler, R. J.	Gollow, I. J.
Charlton, R. M.	Gratte, I. M. B. (Miss).
Collin, R. I. W.	Gray, D. J.
Collins, Miss J. F.	Green, L. C.
Cooke, C. T.	Greenway, Miss K.

Medical Students—*continued.*

Grose, Miss L. C.  
 Haldane, D. R.  
 Hames, K. D.  
 Hamilton, K. P. L.  
 Hanrahan, Miss S. M.  
 Hawkins, M. D.  
 Heath, C. G.  
 Hellings, M. J.  
 Hopley, Miss W. E.  
 Hodby, S. L. H.  
 Hodder, Miss F.  
 Hopkins, T. W.  
 Hulsdunk, M.  
 Hülshoff, Miss M. M.  
 Jenkins, A. B.  
 Joyce, Miss R. L.  
 Kelly, B. R.  
 Klisc, J. P.  
 Knox, G. L.  
 Knuckey, N. W.  
 Kumar, B. Asok.  
 Lagrange, L. E.  
 Lambert, P. G.  
 Lankester, C.  
 Laszlo, Miss S. M.  
 Lee, Miss A. C.  
 Lee, Miss E. Fui Ha.  
 Lord, T. H.  
 Love, D. A.  
 Luke, Miss E. F.  
 Luscombe, B. W.  
 Lyon, D. W.  
 Maguire, P. J.  
 Malajczuk, V.  
 Malcolm, D. K.  
 Manea, N. S.  
 Margetts, B. M.  
 Marsh, Miss A. M.  
 Marsh, A. J.  
 Martin, T. R.  
 McClements, O. J.  
 McConnell, Miss J. M.  
 McDowall, G. W.  
 McGuinness, Miss D. M.  
 McWilliam, A. S.  
 Mansfield, Miss L. D.  
 Meyer, G. T.  
 Midalia, N. D.  
 Montgomery, P. D.  
 Morgan, C. A.  
 Nathan, F. M. J.  
 Nelson, Miss R. A.  
 Nixon, Miss A.  
 O'Connor, Miss K. J.  
 O'Leary, C. P.  
 O'Leary, P. C.  
 O'Shea, J. P.  
 Offer, J. C.  
 Pallot, D. J.  
 Paparo, L. J.  
 Parnell, Miss A. J.  
 Pavlos, T. J.  
 Plant, R. R.  
 Platt, M. W.  
 Poli, Miss J. M.  
 Prentice, D. A.  
 Pye, R. G.  
 Quartermaine, Miss S.  
 Quigley, A. J.  
 Reid, P. J. P.  
 Repacholi, V. P.  
 Reynolds, D. J.  
 Rigby, G. L.  
 Ritter, Miss H. G.  
 Robertson, Miss M. A.  
 Royce, J. L.  
 Rudeforth, G. N.  
 Ryan, Miss H. L.  
 Safe, T. J.  
 Same, S. D.  
 Sanderson, C. W.  
 Shub, D.  
 Si, K. C.  
 Singh, D. Gian.  
 Smith, P. A. J.  
 Smyth, Miss L. A.  
 Stacey, N. C.  
 Stamopoulos, K.  
 Stewart, S. J.  
 Stokes, J. K.

Stokes, M. J.  
 Surleff, S. V.  
 Tabbakh, S. J.  
 Tan, G. K.  
 Taylor, G. A. M.  
 Taylor, Miss S. L.  
 Thomson, N. J.  
 Thomson, P. V.  
 Thorpe, P. G.  
 Thyer, M. G.  
 Tofler, G. H.  
 Travicich, P. M.  
 Treacy, W. P.  
 Uusioja, Miss Y. H.  
 van Dort, N. J.  
 Ward, D. R.  
 Watson, N. J.  
 Wilson, P. D.  
 Wilson, P. G.  
 Winston, G. P.  
 Woodland, Miss J. L.  
 Yates, A. R.  
 Belbin, M. J.  
 Bentley, M. J.  
 Balkmore, E. H.  
 Bowra, G. J. A.  
 Bowyer, L. R.  
 Braimbridge, G. R.  
 Bullen, R.  
 Burr, D. C.  
 Burton, S. C.  
 Carija, I. T.  
 Carroll, G.  
 Charlesworth, R. I.  
 Chidgzev, R.  
 Clarke, T. M. F.  
 Clay, C. D.  
 Cluett, A.  
 Cookson, Miss S.  
 Copeman, Miss J. A.  
 Crawford, G.  
 Davis, M. J. E.  
 de Boer, Miss A.  
 Dewing, J. E.  
 Dittmer, M. M.  
 Down, G. P.  
 Edelman, J.  
 Ellison, Miss S. D.  
 Farmer, Miss H. N.  
 Farrell, Miss L. M.  
 Fawcett, C. J.  
 Fraser, Miss T.  
 Frost, F. A.  
 Gardner, Miss J.  
 Geelhoed, G. C.  
 Gliddon, J.  
 Grove, Miss S.  
 Harris, Miss E.  
 Hatch, B. R.  
 Hendrie, J. M.  
 Hendry, R. E.  
 Hill, Miss D.  
 Ho, Q. F.  
 Hunter, E. M. M.  
 Irvin, L.  
 Jacobs, G. G.  
 James, A. L.  
 Jose, R.  
 Joyce, D. A.  
 Kaczmarczyk, W.  
 Leung, Miss P.  
 Machlin, Miss D.  
 Magnus, P. F.  
 Martin, G. K.  
 Mattu, R. D.  
 Metcalf, Miss C.  
 Miller, J.  
 Moore, Miss D.  
 Nadebaum, D.  
 Naunton, W. J.  
 Newnham, J. P.  
 Nolan, T. M.  
 O'Mahony, B. J.  
 Ong, S. K. S.  
 Paulik, B. W.  
 Pennington, W.  
 Pitsikas, T. L.  
 Power, D. A.  
 Prichard, M. G.  
 Puddey, I.

Medical Students—*continued.*

Reading, Miss L. C.  
 Ridley, W. R.  
 Rochfort, Miss J.  
 Rodino, F.  
 Rogers, J.  
 Sadka, M.  
 Silbert, B. S.  
 Slee, Miss V.  
 Sodhy, A. K.  
 Spagnolo, D. V.  
 Stoltze, L. M.

Thomson, J. W.  
 Treagus, I.  
 Turton, N. L.  
 van Ballegooyen, A. D.  
 Watson, L. A.  
 Wells, G.  
 Wells, S.  
 White, Miss C.  
 Winteron, P. M.  
 Wright, I. D.  
 Yates, K. J.

## Dental Students.

Appleton, R. A.  
 Bales, C. R.  
 Bartlett, S. J.  
 Borserini, R.  
 Brockis, A.  
 Brookes, D. G.  
 Burn, W. G.  
 Connery, P. E.  
 Doropoulos, A.  
 Ertners, Miss I.  
 Foo, G. K.  
 King, L.

Kinross, Miss Jane P.  
 Knox, C.  
 Locher, Miss J.  
 Neesham, P.  
 Panizza, A.  
 Petropulos, N.  
 Stephens, P. A.  
 Tan, E. L.  
 Tee, K. B.  
 Sturgeon, M.  
 Warden, R.

## Science Students.

Byrne, G. C.  
 Cannon, Miss J. K.  
 Clohessy, L. F.  
 Feddema, P. H.  
 Hallam, H.  
 Hawks, Miss D.  
 Holder, F.

Lowe, D.  
 Maskiell, G. K.  
 Orner, I.  
 Ryan, D.  
 Sinclair, J. B.  
 Wolinski, M. R.

## Post-Graduate.

Johnstone, J. R.      Braekvelt, C. R.

## Occupational Therapy.

Allard, Miss D. K.  
 Bosch, Miss D.  
 Benson-Brown, Miss S.  
 Dewing, Miss J.  
 Flowers, Miss C.  
 Gatling, Miss M. P.  
 Gee, Miss R.  
 Giles, Miss E. A.  
 Hastwell, Miss K.  
 Horton, Miss S.  
 Hunter, Miss J.  
 Johnston, Miss M. W.

Judd, Miss D.  
 Kruchowski, Miss L. M.  
 Larkins, Miss V.  
 Mann, Miss H.  
 Rae, Miss J.  
 Richards, Miss A.  
 Rowe, Miss K. D.  
 Sandford, Miss D.  
 Stringer, Miss T.  
 Swarbrick, Miss J.  
 Sweeney, Miss J.  
 Westerhuis, Miss M. C.

## Physical Education Students.

Anderson, I. J.  
 Birchall, J.  
 Bucking, B.  
 Campbell, A. J.  
 Clarke, A.  
 Curtis, O. C.  
 Embrey, Miss L.  
 Ferranti, Miss J.  
 Ford, I.  
 Foster, D.  
 Fox, Miss H.  
 Hyde, N. H.  
 Jordon, Miss H.  
 Kermond, J. L.

Linston, J.  
 McPherson, N.  
 Mazitelli, D. R.  
 O'keeffe, J. L.  
 Palfreman, Miss J.  
 Parker, Miss A.  
 Pettit, A. G. J.  
 Pinniger, D.  
 Riddle, S. C.  
 Spencer, K. J.  
 Spinks, W. L.  
 Tinning, R.  
 Walker, M.  
 Wheadon, D.

## Physiotherapy Students.

Adams, Miss J. A.  
 Bachelor, Miss D. R.  
 Bailey, Miss N. S.  
 Bastow, F. B.  
 Bercove, Miss J.  
 Colby, Miss J. P.  
 Douglas, Miss A. K.  
 Dourado, Miss M. R.  
 Downing, Miss L. E.  
 Engel, Miss K.  
 Fee, Miss J. L.  
 Gardner, Miss V. L.  
 Giles, Miss A.  
 Greaves, Miss E.

Howe, Miss P. G.  
 Lark, P. M.  
 Leppinus, Miss K.  
 Liddelow, Miss N.  
 McDonald, Miss N.  
 North, Miss R. F.  
 Quartermaine, L.  
 Randall, Miss L.  
 Rathbone, N. B.  
 Sears, N. G.  
 Speirs, J. J.  
 Stephen, M.  
 Turnbull, J.  
 Watkins, K.

W. S. DAVIDSON,  
 Commissioner of Public Health.

## HEALTH ACT, 1911-1970.

Department of Public Health,  
Perth, 9th June, 1971.

P.H.D. 208/60; Ex. Co. 1276.

HIS Excellency the Governor in Council, pursuant to section 119 of the Health Act, 1911-1970, has approved of the use as a site for the disposal of rubbish, by the Shire of Dardanup, all that area being part of Leschenault Location 6, immediately north of and adjoining Hamilton Road—Eaton.

W. S. DAVIDSON,  
Commissioner of Public Health.

## HEALTH ACT, 1911-1970.

Department of Public Health,  
Perth, 9th June, 1971.

P.H.D. 351/68; Ex. Co. 1275.

HIS Excellency the Governor in Council pursuant to section 119 of the Health Act, 1911-1970, has approved of the use as a site for disposal of rubbish by the Shire of Wanneroo, all that area being Reserve No. 11598.

W. S. DAVIDSON,  
Commissioner of Public Health.

## HEALTH ACT, 1911-1970.

Department of Public Health,  
Perth, 9th June, 1971.

P.H.D. 215/69.

THE cancellation of the appointment of Mr. H. L. Milligan as Health Surveyor to the Shire of Wanneroo is hereby notified.

W. S. DAVIDSON,  
Commissioner of Public Health.

## HEALTH ACT, 1911-1970.

Department of Public Health,  
Perth, 9th June, 1971.

P.H.D. 689/63.

THE appointment of R. W. Lamb, R. N. Walker and G. P. Morris as Health Surveyors (Meat Inspection) to the Shire of Northam is approved.

W. S. DAVIDSON,  
Commissioner of Public Health.

## POISONS ACT, 1964.

Department of Public Health,  
Perth, 11th June, 1971.

P.H.D. 264/65; Ex. Co. 1397.

HIS Excellency the Governor in Council has appointed, pursuant to Section 14 (1) of the Poisons Act, 1964, Dr. D. J. Formby (nominated by the Australian Medical Association, Western Australian Branch) as deputy member of the Poisons Advisory Committee during any absence of Dr. R. C. Godfrey.

W. S. DAVIDSON,  
Commissioner of Public Health.

## POISONS ACT, 1964.

Department of Public Health,  
Perth, 10th June, 1971.

P.H.D. 349/71.

THE persons mentioned in the schedule hereto have been appointed under the provisions of sections 54 and 57 of the Poisons Act, 1964.

W. S. DAVIDSON,  
Commissioner of Public Health.

## Schedule.

W. M. Griffiths, G. F. Foley, J. E. Kennett, K. T. McLennan, L. J. Raphael and W. M. Stenhouse.

## PREVENTION OF CRUELTY TO ANIMALS ACT, 1920.

Department of Public Health,  
Perth, 9th June, 1971.

P.H.D. 60/69; Ex. Co. 1273.

HIS Excellency the Governor in Council has pursuant to the Prevention of Cruelty to Animals Act and Control of Vivisection and Experiments Regulations 1959, authorised Mr. R. Kenda to perform vivisection or other experiments on animals for a period of twelve months from 20th April 1971.

W. S. DAVIDSON,  
Commissioner of Public Health.

## NURSES ACT, 1968-1970.

Department of Public Health,  
Perth, 10th June, 1971.

P.H.D. 739/68/1; Ex. Co. 1396.

HIS Excellency the Governor in Council has appointed—

- (a) Miss R. Denny, a Registered Midwifery Nurse nominated by the Council of the Federation, to be a Member of the Nurses' Board of Western Australia for the remainder of the term due to expire on 29th May 1972; and
- (b) cancelled the appointment of Miss G. Sibert as a member of the Nurses' Board of Western Australia because of her retirement from active duty.

W. S. DAVIDSON,  
Commissioner of Public Health.

## NURSES ACT, 1968-1970.

Department of Public Health,  
Perth, 9th June, 1971.

P.H.D. 739/68; Ex. Co. 1272.

HIS Excellency the Governor in Council has appointed, under the provisions of the Nurses Act, 1968-1970, the persons mentioned in the schedule hereto to be members of the Nurses' Board of Western Australia for the term of three years commencing 30th May, 1971.

W. S. DAVIDSON,  
Commissioner of Public Health.

## Schedule.

- Dr. L. E. Le Souef, Chairman (nominated by the Minister).
- Dr. A. Fortune (Medical Practitioner—nominated by the Australian Medical Association (W.A. Branch)).
- Miss M. E. Beard (Registered General Nurse nominated by the Minister).
- Mr. L. W. Loudon (Specialist in General Education—nominated by the Nurses' Board).
- Miss M. Leworthy (Registered General Nurse, practising as such in a training hospital—nominated by the Council of the Federation).
- Miss B. Grant (Registered General Nurse, representing community health services—nominated by the Council of the Federation).
- Mrs. Y. Pinch (Registered Mental Health Nurse—nominated by the Psychiatric Nurses' Association).

## HEALTH ACT, 1911-1970.

Shire of Boulder.

Proposed Sewerage Scheme.

NOTICE is hereby given that a general plan and description has been forwarded with an application to the Commissioner of Public Health seeking approval of the proposed Boulder Sewerage Scheme.

The general plan and description is available for inspection at the Council Office, Davidson Street, Kalgoorlie, and the office of the Commissioner of Public Health, 57 Murray Street, Perth.

#### DESCRIPTION OF PROPOSED WORK.

Section 52 (2) Health Act, 1911-1970.

Character and Extent of Works—Section 53 (3): In accordance with section 53 (3) of the Health Act, 1911-1970, as follows:—

- (a) The object and purpose of the proposed work:—
- (1) To construct a section of a proposed main sewer to convey waste water from a portion of the townsite of Boulder, including an area to be subdivided by the State Housing Commission, to a waste water treatment works to be constructed approximately one mile south of Vivian Street.
  - (2) Stage 1 of a waste water treatment works to treat and dispose of waste water from house and business premises within the Area 1 as shown on Plan 7003 SK 1.
  - (3) Pipe sewer reticulation to convey waste water from premises to the proposed main sewer.
- (b) The mode in which it is proposed to obtain funds for their construction: By means of loan borrowing under the financial provisions of the Local Government Act, 1960-1970, and the Health Act, 1911-1970.
- (c) An estimate of their cost: \$265,000.
- (d) A statement of the capital value of the property to be benefited thereby: Present annual values as assessed by the Taxation Department—\$506,802.
- (e) The boundaries of the area proposed to be sewered and particulars of the Premises proposed to be served: Private dwellings, business houses and public buildings as shown on Plan 7003 SK 1.
- (f) The proposed source of water for carrying out the scheme: Country Areas Water Supply Scheme.

W. J. KENNEALLY, J.P.,  
President.

R. PEDDIE,  
Shire Clerk.

Child Welfare Department,  
West Perth, 14th June, 1971.

HIS Excellency the Governor in Council has been pleased to approve of the appointments of the following Officers of the Department of Native Welfare as officers in accordance with section 7 of the Child Welfare Act, 1947-1970 with powers, in relation to all children under the control of the Native Welfare Act, in accordance with sections 29, 31, 33, 121, 122, 141 and 146C of the Child Welfare Act, 1947-1970.

Gabrielle Roberta Marshall Garratt.  
Marilyn Elizabeth Helstrom.  
Jane Ann Holgate.  
David Julian Hemy.  
Trevor Coombe Ewers.

The appointment of the undermentioned officer is revoked in accordance with section 7 of the Child Welfare Act, 1947-1970:—

Paul Ralph.

K. A. MAINE,  
Director, Child Welfare Department.

#### FAUNA CONSERVATION ACT, 1950-1970.

(Section 12A.)

#### NOTICE.

THE Western Australian Wild Life Authority hereby give evidence that, having first obtained the written approval thereto of the Minister for Fisheries and Fauna, being the Minister charged with the administration of the land described in the Schedule hereto, as required by Section 12B of the Fauna Conservation Act, 1950-1970, the area of land described in the schedule hereto, being a sanctuary under section 6 of that Act, is classified as specified in that Schedule.

B. K. BOWEN,  
Chairman.

#### Schedule.

Land. All that land being Reserve 27620 shown on Lands and Surveys Plan 1B/20NW set apart for the purpose of preservation of Fauna (Short-necked Tortoise) and known as Ellen Brook Reserve.

Classification: Limited Access Area.

I, the Minister for Fisheries and Fauna, pursuant to the provisions of Section 12A of the Fauna Conservation Act, 1950-1970, hereby approve of the above classification.

RON DAVIES,  
Minister for Fisheries and Fauna.

#### FAUNA CONSERVATION ACT, 1950-1970.

(Section 12A.)

#### NOTICE.

THE Western Australian Wild Life Authority hereby gives notice that, having first obtained the written approval thereto of the Minister for Fisheries and Fauna, being the Minister charged with the administration of the land described in the schedule hereto, as required by section 12B of the Fauna Conservation Act, 1950-1970, the area of land described in the schedule hereto, being a sanctuary under section 6 of that Act, is classified as specified in that schedule.

B. K. BOWEN,  
Chairman.

#### Schedule.

Land: All that land being Reserve 27621 shown on Lands and Surveys Plan 1B/20NW set apart for the purpose of Preservation of Fauna (Short-necked Tortoise) and known as Twin Swamp Reserve.

Classification: Limited Access Area.

I, the Minister for Fisheries and Fauna, pursuant to the provisions of section 12A of the Fauna Conservation Act, 1950-1970, hereby approve of the above classification.

RON DAVIES,  
Minister for Fisheries and Fauna.

#### FORFEITURES.

THE following leases have been forfeited under the Land Act, 1933-1969, for the reasons stated.  
17th June, 1971.

A. E. HEAGNEY,  
Under Secretary for Lands.

Name; Lease; District; Reason; Corres.; Plan.  
Angus, A. B.; 338/8496; Wyndham Lot 898; non-compliance with conditions; 3124/62; Townsite.  
Biorac, L.; 338/10565; Kununurra Lot 1000; non-payment of instalments; 923/70; Townsite.  
Cottier, C.; 338/10075 Roebourne Lot 404; non-compliance with conditions; 2970/66; Townsite.  
Fitzpatrick, T. J. & D. M.; 338/10466; Cervantes Lot 143; non-payment of instalments; 3251/69; Townsite.

Haywood, B. T. & C. M.; 338/10844; Cervantes Lot 163; non-compliance with conditions; 406/71; Townsite.

Hogan, E.; 3116/4049; Derby Lot 689; non-compliance with conditions; 132/53; Townsite.

King, R. V.; 338/9648; Ongerup Lot 168; non-compliance with conditions; 2870/67; Townsite.

Tucak, T. C.; 345A/1650; Williams Lot 15464; non-payment of instalments; 3474/56; Dwarda.

Wieck, M., M. C. & S.; 338/10055; Gascoyne Junction Lot 38; non-compliance with conditions; 1477/67; Townsite.

Wilkie, B. B. & P. E.; 338/10669; Kalgoorlie Lot R1236; non-payment of instalments; 206/70; Townsite.

Wright, G. F. C.; 338/10065; Roebourne Lot 420; non-compliance with conditions; 309/69; Townsite.

## RESERVES.

Department of Lands and Surveys,  
Perth, 18th June, 1971.

HIS Excellency the Governor in Executive Council has been pleased to set apart as Public Reserves the land described below for the purposes therein set forth.

Corres. 2201/69.

CANNING.—No. 30834 (Recreation), Loc. No. 2349 (formerly portion of Canning Location 31 and being Lots 71 and 72 on plan 9399) (1 rood 37.1 perches). (Plan K113-4.)

Corres 1676/64.

CANNING.—No. 30836 (Recreation and Drain), Loc. No. 2350 (formerly portion of Canning Location 14 and being lots 16, 17 and 18 on diagram 29288) (2 roods 39 perches). (Plan F 80-4.)

Corres. 1122/70.

CANNING.—No. 30840 (Recreation), Loc. No. 2347 (formerly portion of Canning Location 31 and being lot 613 on plan 9700) (2 acres 2 roods 36 perches). (Plan K 145-4.)

Corres, 2578/69.

CANNING.—No. 30858 (Schoolsite), Loc. No. 2343 (formerly portion of Canning Location 21 and being Lot 510 on diagram 36518) (10 acres 1 rood 2 perches). (Plan F.46-4.)

Corres, 642/13.

COCKBURN SOUND.—No. 30861 (Recreation), Loc. No. 2149 (formerly portion of Cockburn Sound Location 718 and being part of Lot 1 on Plan 7174) (156 acres 0 roods 8 perches). (Plans F137-4 and F153-4.)

Corres. 2462/70.

BOYANUP.—No. 30856 (Water Supply), Lot No. A.A. 407 (formerly portion of Boyanup Agricultural Area Lot 195 and being Lot 1 the subject of Diagram 33748) (2 roods 20.9 perches). (Plan 411D/40.)

Corres. 2850/69.

ESPERANCE.—No. 30841 (Recreation), Lot No. 676 (formerly portion of Esperance Location 124 and being Lot 120 on Plan 9490) (3 roods 37.2 perches). (Plan E108-4.)

Corres. 518/70.

GERALDTON.—No. 30837 (Recreation), Lot No. 2570 (formerly portion of Geraldton Lot 1175 and being lot 50 on plan 9707) (1 acre 1 rood 22.4 perches). (Plan N245-4.)

GERALDTON.—No. 30845 (Municipal Buildings and Civic Centre), Lot Nos. 1775 and 2497 (formerly Geraldton Suburban Lot 125) (3 acres 0 roods 27.9 perches). (Plan G20-4.)

Corres. 2398/70.

GERALDTON.—No. 30846 (Public Parking), Lot No. 1777 (formerly portion of Geraldton Suburban Lot 125) (1 rood 15.9 perches). (Plan G20-4.)

Corres. 589/60.

Corres. 2396/70.

GERALDTON.—No. 30847 (Public Park and Recreation), Lot No. 1785 (formerly portion of Geraldton Suburban Lots 125 and 127) (5 acres 1 rood 23 perches). (Plan G20-4.)

Corres. 2397/70.

GERALDTON.—No. 30848 (Recreation (Basket Ball)), Lot No. 1776 (formerly portion of Geraldton Suburban Lot 125) (3 roods 29.2 perches). (Plan G20-4.)

Corres. 2400/70.

GERALDTON.—No. 30849 (Recreation (Girl Guides)), Lot No. 2496 (formerly portion of Geraldton Suburban Lot 125) (29.8 perches). (Plan G. 20-4.)

Corres. 2401/70.

GERALDTON.—No. 30850 (Recreation (Croquet)), Lot No. 2495 (formerly portion of Geraldton Suburban Lot 125) (2 roods 17.4 perches). (Plan G.20-4.)

Corres. 2402/70.

GERALDTON.—No. 30851 (Recreation (Tennis)), Lot No. 2494 (formerly portion of Geraldton Suburban Lot 125) (3 roods 37.2 perches). (Plan G. 20-4.)

Corres. 2399/70.

GERALDTON.—No. 30852 (Gasworks and Power Station), Lot No. 1786 (formerly portion of Geraldton Suburban Lot 127) (2 acres 1 rood 38 perches). (Plan G.20-4.)

Corres. 1955/69.

JANDAKOT AGRICULTURAL AREA.—No. 30891 (Training Centre (Fire Brigade)), Lot No. 464 (about 68 acres). (Plan 341A/40 C.1.)

(Jandakot A.A. Lot 57 has been cancelled.)

Corres. 2945/64.

KALUWIRI AND NABBERU.—No. 30897 (Conservation of Flora and Fauna), Loc. Nos. 10 and 15 respectively (131,579 acres). Plans 52 and 53/300.)

Corres. 3500/70.

KWINANA.—No. 30839 (Recreation), Lot No. A758 (formerly portion of Kwinana Lot 748 and being Lot 428 on Plan 9475) (15 acres 0 roods 16 perches). (Plan 341A/40.)

Corres. 3032/68.

MOORA.—No. 30860 (Depot (Department of Agriculture)), Lot No. 371 (formerly portion of Moora lot 234 and being lot S the subject of diagram 38499) (1 acre 3 roods 39.3 perches). (Plan Moora Central.)

Corres. 5877/50.

NARROGIN.—No. 30855 (Use and Requirements of the Department of Native Welfare), Lot Nos. 1582 to 1586 inclusive (formerly Narrogin Lot 1049 and portion of each of Narrogin Lots 1047, 1048 and 1050 and being lots 5 to 9 inclusive on Plan 9267 Sheet 1) (1 acre 0 roods 5.3 perches).

Corres. 1477/65.

PLANTAGENET.—No. 30857 (Survey Reference Mark Site), Loc. No. 7057 (formerly portion of Plantagenet Location 18 and being part of the land on Diagram 11056) (2 roods 12 perches). (Plan 445/80 (B4).)

Corres. 84/68.

SWAN.—No. 30842 (Recreation), Loc. No. 8598 (formerly portion of Swan Location 7367 and being lot 101 on plan 9025) (2 acres 1 rood 23 perches). (Plan P.172-4.)

Corres. 8294/12.

TAMMIN.—No. 30853 (Use and Requirements of the Shire of Tammin), Lot No. 158 (formerly portion of Tammin Lot 83) (23 perches). (Plan Tammin.)

Corres. 8294/12.

TAMMIN.—No. 30854 (Shire Depot), Lot No. 157 (formerly portion of Tammin lot 83) (23 perches). (Plan Tammin Townsite.)

Corres. 190/68.

WELLINGTON.—No. 30835 (Recreation), Loc. No. 5086 (formerly portion of Wellington Location 1 and being Lot 78 on Plan 9085) (2 roads 4.5 perches). (Plan Australind Townsite.)

Corres. 3537/70.

WELLINGTON.—No. 30859 (Drain), Loc. No. 5084 (formerly portion of each of Wellington locations 968, 1017, 2199 and 2200 the subject of Plan 9431) (22 acres 3 roads 13 perches). Plan 413 B/40.)

A. E. HEAGNEY,  
Under Secretary for Lands.

#### AMENDMENT OF RESERVES.

Department of Lands and Surveys,  
Perth, 18th June, 1971.

HIS Excellency the Governor in Executive Council has been pleased to approve, under section 37 of the Land Act, 1933-1969, as follows:—

Corres. 3320/15.—Of the amendment of Reserve No. 1036 (Plantagenet District) "Public Utility" to comprise an area of 9 acres 1 rood 24 perches as contained in the area now designated as Plantagenet Location 7177 in lieu of Plantagenet Location 101. (Plans A 76-4, A 77-4.)

Corres. 3261/14.—Of the amendment of Reserve No. 15564 (Avon Location 9421) "Water" to include the portion of Road No. 4762 closed by Notice published in the *Government Gazette* dated 23rd April, 1971 and of its area being increased to about 42 acres accordingly. (Plan 55/80C.4.)

Corres. 2248/60.—Of the amendment of Reserve No. 26577 (Calingiri Lot 89) "Recreation and Sporting Purposes" to include Melbourne Location 3962 and Calingiri Lot 137 and of its area being increased to 95 acres 1 rood 29 perches. (Plan Calingiri Townsite.)

Corres. 1379/69.—Of the amendment of Reserve No. 30175 (Swan Location 8484) "Public Recreation" to include the area now designated as Swan Location 8588 and of its area being increased to 2 roads 18.7 perches accordingly. (Plan P138-4.)

A. E. HEAGNEY,  
Under Secretary for Lands.

#### CHANGE OF PURPOSE OF RESERVE No. 1036

Department of Lands and Surveys,  
Perth, 18th June, 1971.

Corres. 3320/15.

HIS Excellency the Governor in Executive Council has been pleased to approve, under section 37 of the Land Act, 1933-1969, of the purpose of Reserve No. 1036 (Plantagenet Location 7177) being changed from "Public Utility" to "Recreation". (Plans A76-4, A77-4.)

A. E. HEAGNEY,  
Under Secretary for Lands.

#### CANCELLATION OF RESERVES.

Department of Lands and Surveys,  
Perth, 18th June, 1971.

HIS Excellency the Governor in Executive Council has been pleased to approve, under section 37 of the Land Act, 1933-1969, as follows:—

Corres. 3153/95.—Of the cancellation of Reserve Nos. 3032 (Geraldton Suburban Lot 125) "Public Park and Recreation" and 3333 (Geraldton Suburban Lot 127) "Gasworks." (Plan G20-4.)

Corres. 6440/14, V2.—Of the cancellation of Reserve No. 25116 (Calingiri Lots 60, 61, 68 and 69) "Excepted from Sale". (Plan Calingiri Townsite.)

Corres. 4399/69.—Of the cancellation of Reserve No. 27252 (Jitarning Lot 71) "Rest Room Site C.W.A.". (Plan Jitarning Townsite.)

A. E. HEAGNEY,  
Under Secretary for Lands.

#### REVOCATION OF ORDER IN COUNCIL.

Reserve No. 3333.

Department of Lands and Surveys,  
Perth, 18th June, 1971.

Corres. 3153/95.

IT is hereby notified for general information that His Excellency the Governor in Executive Council has been pleased to revoke the Order in Council issued under Executive Council Minute No. 1566 dated 25th April, 1896, whereby Reserve No. 3333 (Geraldton Lot 127) was vested in The Mayor Councillors and Burgesses of the Municipality of Geraldton in trust for the purpose of "Gasworks" and to approve of the cancellation of the relevant Vesting Order accordingly.

A. E. HEAGNEY,  
Under Secretary for Lands.

#### NOW OPEN.

Cervantes Lot 49.

Department of Lands and Surveys,  
Perth, 18th June, 1971.

Corres. 4419/65.

HIS Excellency the Governor in Executive Council has been pleased to approve under section 45A of the Land Act, 1933-1969, of Cervantes Lot 49 being made "Now Open" for sale in fee simple for Residential purposes at the purchase price of Six Hundred Dollars (\$600.00) and subject to the payment for improvements at valuation, in cash, should the successful applicant be other than the owner of such improvements.

Applications must be lodged at the Department of Lands and Surveys, Perth.

If there are more applications than one for the lot, the application to be granted will be decided by the Land Board.

(Plan Cervantes Townsite.)

A. E. HEAGNEY,  
Under Secretary for Lands.

#### NOW OPEN.

Swan Location 7967.

Department of Lands and Surveys,  
Perth, 18th June, 1971.

Corres. 2500/64.

HIS Excellency the Governor in Executive Council has been pleased to approve under Section 45A of the "Land Act, 1933-1969," of Swan Location 7967 being made "Now Open" for sale in fee simple for Church purposes at the purchase price of One Dollar (\$1.00) and subject to the payment for improvements at valuation, in cash, should the successful applicant be other than the owner of such improvements.

Applications must be lodged at the Department of Lands and Surveys, Perth.

If there are more applications than one for the Lot, the application to be granted will be decided by the Land Board.

(Public Plan P159-4.)

A. E. HEAGNEY,  
Under Secretary for Lands.

#### APPLICATIONS FOR LEASING.

Department of Lands and Surveys,  
Perth, 18th June, 1971.

Corres. 4013/69.

APPLICATIONS are invited under section 117 of the Land Act, 1933-1969, for the leasing of Broome Lots 958, 959 and 963 for the purpose of "Light Industry" for a term of 5 years at the following rentals:—

Lot 958 \$25 per annum.

Lot 959 \$20 per annum.

Lot 963 \$20 per annum.

The land is made available for leasing subject to the following conditions:—

- (1) The land shall not be used for any purpose other than "Light Industry" without the prior approval in writing of the Minister for Lands.
- (2) The lessee shall not without the previous consent in writing of the Minister for Lands assign, transfer, mortgage sublet or part with the possession of the demised land.
- (3) The land shall be occupied and used by the lessee for the purpose specified within six months of the date of approval of the lease and thereafter will be continuously so used to the satisfaction of the Minister.
- (4) All buildings, erections, paving, drainage and other works shall be to the approval of the Local Authority and the lessee shall perform, discharge and execute all requisitions and works unto the demised land as are or may be required by any local or public authority operating under any statute by-law or regulation.
- (5) Compensation shall not be payable to the lessee in respect of any improvements effected by him on the demised land and remaining thereon at the expiration or earlier determination of the lease.
- (6) It shall be lawful for the lessee at any time within the three calendar months immediately following the expiration of the term or earlier determination of the lease, to take down, remove, and carry away any buildings, structures, improvements and plant the property of the lessee.
- (7) On determination of the lease, the lessee shall fill in, consolidate and level off any unevenness, excavation or hole caused by him during the term of the lease or by removal of his improvements and shall leave the demised land in a clean, neat and tidy condition to the satisfaction of the Minister for Lands and shall remove any or all waste matter as required by the Minister.
- (8) The Minister or his representative may enter the land for inspection at any reasonable time.
- (9) The lessee shall indemnify the Minister against all claims for damage to property or persons arising from the use of the land.
- (10) Compensation will not be payable for damage by flooding of the demised land.
- (11) No responsibility is accepted by this Department, any other Government Department or the Local Authority for provision of services, this being the responsibility of the lessee.

Applications must be lodged at the Department of Lands and Surveys, Perth, on or before Wednesday, the 21st July, 1971, accompanied by a deposit of \$15.

In the event of more than one application being received for this area, the application to be granted will be determined by the Land Board.

(Plan Broome, Sheet 2.)

A. E. HEAGNEY,  
Under Secretary for Lands.

#### NORTHAM TOWNSITE.

Amendment and Redescription of Boundaries.

Department of Lands and Surveys,  
Perth, 18th June, 1971.

Corres. 4436/22.

HIS Excellency the Governor in Executive Council has been pleased to approve, under section 10 of the Land Act, 1933-1969, of the amendment and redescription of the boundaries of Northam Townsite to comprise the area described in the schedule hereto.

A. E. HEAGNEY,  
Under Secretary for Lands.

#### Schedule.

All that portion of land bounded by lines starting at the northernmost corner of Avon Location 1753 and extending northeasterly along the south-eastern boundaries of Locations a, 28055 and onwards to and along the south eastern boundary of Location R, the northwestern boundaries of Northam Lot 240, Northam Suburban Lots N47 to N50 inclusive, N97, N28 and the southeastern boundaries of Avon Locations R aforesaid, Q and 8 to the eastern side of the East Northam to Goomalling Railway Reserve; thence generally southeasterly along that side and the northern side of the Eastern Goldfields Railway Reserve to the northwestern boundary of Location 62; thence southwesterly along that boundary and the northwestern boundary of Location P to the right bank of the Avon River; thence northwesterly to the southernmost corner of Location 1013; thence northwesterly and northeasterly along boundaries of that location to a point in prolongation southeasterly of the north eastern boundary of Location 919; thence northwesterly to and along that boundary and southwesterly along the northwestern boundary of that location to a northeastern boundary of Location 1309; thence northwesterly along that boundary to the southernmost corner of Location 1753 aforesaid thence northeasterly and northwesterly along boundaries of that location to the starting point. (Public Plans Northam 40 Sheet 1, Northam 40 Sheet 3, Northam Sheets 2 and 5.)

#### CHANGE OF STREET NAMES.

City of Stirling.

Department of Lands and Surveys,  
Perth, 18th June, 1971.

Corres. 3765/67.

IT is hereby notified for general information that His Excellency the Governor in Executive Council has been pleased to approve, under section 10 of the Land Act, 1933-1969, of the change of street names in the City of Stirling as set out in the schedule hereunder.

A. E. HEAGNEY,  
Under Secretary for Lands.

#### Schedule.

Present Name; Position; New Name.

- (a) Regent Street; All that portion of Road No. 6088 commencing at the south eastern alignment of Clifton Crescent (Road No. 2349) and extending south eastward to the north western alignment of Beaufort Street (Road No. 1430); Regent Street, West.
- (b) Regent Street; All that portion of Road No. 6088 commencing at the south eastern alignment of Beaufort Street (Road No. 1430) and extending south eastward to the north western alignment of Lawley Crescent (Road No. 2353); Regent Street, East.

(Public Plan P188-4.)

#### CHANGE OF STREET NAMES.

Town of Canning.

Department of Lands and Surveys,  
Perth, 18th June, 1971.

Corres. 4540/65.

IT is hereby notified for general information that His Excellency the Governor in Executive Council has been pleased to approve, under section 10 of the Land Act, 1933-1969, of the change of street names in the Town of Canning as set out in the schedule hereunder.

A. E. HEAGNEY,  
Under Secretary for Lands.

#### Schedule.

Present Name; Position; New Names.

Furnace Road:

- (i) Commencing from a line in prolongation northeastward of the northwestern alignment of Murray Road (Road No. 5010) and

extending southeastward to a line in prolongation northeastward of the south-eastern alignment of Banksia Road (road No. 7403); Dowd Street.

- (ii) Commencing from a line in prolongation westward of the northern boundary of Lot 1 of Swan Location 34 (Land Titles Office Diagram 31362) and extending southeastward to the northern alignment of Newburn Road;

(Public Plan 1D/20S.E.)

#### CHANGE OF STREET NAMES.

Town of Geraldton.

Department of Lands and Surveys,  
Perth, 18th June, 1971.

Corres. 1474/71.

IT is hereby notified for general information that His Excellency the Governor in Executive Council has been pleased to approve, under section 10 of the Land Act, 1933-1969, of the change of street names in the Town of Geraldton as set out in the schedule hereunder.

A. E. HEAGNEY,  
Under Secretary for Lands.

#### Schedule.

Present Name; Position; New Name.

- (a) Keane Street; The whole of Road No. 12560 commencing at the southern alignment of Carson Terrace and extending southward to the northern alignment of Eliot Street (Road No. 13639); Cathedral Avenue.
- (b) Sixth Street; The whole of Road No. 12774 commencing at the eastern alignment of Ainsworth Street (Road No. 12773) and extending eastward to the western alignment of Rowe Street (Road No. 8453); Critch Place.

(Public Plans G20-4; G4-4 and G36-4.)

#### CHANGE OF NAME OF STREET.

Shire of Armadale-Kelmscott.

Department of Lands and Surveys,  
Perth, 18th June, 1971.

Corres. 3612/70.

IT is hereby notified for general information that His Excellency the Governor in Executive Council has been pleased to approve, under section 10 of the Land Act, 1933-1969, of the name of "Dunsday Drive", being the whole of Road No. 8958 commencing at the eastern alignment of Weld Street (Road No. 8960) and extending eastward to the western boundary of Forrestdale Lot 448, in the Shire of Armadale-Kelmscott being changed to "Dumsday Drive". (Public Plan Forrestdale Townsite.)

A. E. HEAGNEY,  
Under Secretary for Lands.

#### NAMING OF STREET.

Shire of Dowerin.

Department of Lands and Surveys,  
Perth, 18th June, 1971.

Corres. 2236/27.

IT is hereby notified for general information that His Excellency the Governor in Executive Council has been pleased to approve under section 10 of the Land Act, 1933-1969, of the one chain road commencing at the northeastern alignment of Road No. 12032 and extending eastward to the north western corner of Amery Lot 29 (Reserve No. 30710) in the Shire of Dowerin, being named "Gamble Street". (Public Plan Amery Townsite.)

A. E. HEAGNEY,  
Under Secretary for Lands

#### NAMING AND CHANGE OF NAME OF STREETS.

Shire of Dowerin.

Department of Lands and Surveys,  
Perth, 18th June, 1971

Corres. 3402/70.

IT is hereby notified for general information that His Excellency the Governor in Executive Council has been pleased to approve under section 10 of the Land Act, 1933-1969, of the naming and change of name of Streets in the Shire of Dowerin as set out in the schedule hereunder.

A. E. HEAGNEY,  
Under Secretary for Lands.

#### Schedule.

Naming of Street.

Description; Name.

- (a) Commencing at the South-eastern alignment of Stacy Street (Dowerin) and extending southeastward to the northern alignment of Eider Street; Meckering Road

Change of Street Name.

Present Name; Description; New Name.

- (b) Elder Street; Commencing from a line in prolongation south-eastward of the south-western alignment of the road described in (a) above and extending eastward to the western alignment of Jones Street; Meckering Road.

(Public Plan Dowerin Townsite.)

#### CHANGE OF NAME OF STREETS.

Shire of Esperance.

Department of Lands and Surveys,  
Perth, 18th June, 1971.

IT is hereby notified for general information that His Excellency the Governor in Executive Council has been pleased to approve, under section 10 of the Land Act, 1933-1969, as follows:—

Corres. 2442/70.—Of the name of "Foy Street," commencing at the southern alignment of Warrington Street (Esperance) and extending southward to the northern alignment of Emily Street (Road No. 10679) in the Shire of Esperance being changed to Cook Street. (Public Plan E125-4.)

Corres. 932/71.—Of the name of "Coolgardie-Esperance Highway" being all that portion of Road No. 3787 commencing at the northern boundary of the Esperance Townsite and extending generally southward to the north western corner of Lot 361 of East Location 21 (Land Titles Office Plan 1853) in the Shire of Esperance being changed to "Norseman Road". (Public Plans E77-4 and E93-4.)

A. E. HEAGNEY,  
Under Secretary for Lands.

#### CHANGE OF STREET NAMES.

Shire of Kalamunda.

Department of Lands and Surveys,  
Perth, 18th June, 1971.

Corres. 2423/70.

IT is hereby notified for general information that His Excellency the Governor in Executive Council has been pleased to approve under section 10 of the Land Act, 1933-1969, of the change of street names in the Shire of Kalamunda as set out in the Schedule hereunder.

A. E. HEAGNEY,  
Under Secretary for Lands.

#### Schedule.

Present Name; Position; New Name.

- (a) Haynes Street; Commencing at the south-western alignment of Railway Road (Road No. 1845) and extending westward, thence northward, again westward, thence southward to the northeastern alignment of Gooseberry Hill Road (Road No. 1700); Landor Road.



- (b) Hill Crescent; Commencing at the north-eastern alignment of Farrant Street and extending northeastward, thence southeastward, thence southward to the north alignment of the Road described in "A" above; Marion Way.
- (c) Marion Street; The whole of Road No. 10884 and the surveyed road, commencing at the eastern alignment of West Terrace (Road No. 1717) and extending northeastward thence northward to the southern alignment of Kalamunda Road (Road No. 1844); Cumming Road.
- (d) Kalamunda Road; The whole of Road No. 1135, commencing at the southern boundary of Swan Location 7955 (Reserve No. 23917) and extending generally southward to the south-eastern corner of Swan Location 7560 (Reserve 27075); Midland Road.

(Public Plans M194-4; M210-4; M209-4; M145-4; M161-4; M177-4; M193-4.)

#### CHANGE OF STREET NAMES.

Shire of Rockingham.

Department of Lands and Surveys,  
Perth, 18th June, 1971.

Corres. 1001/71.

IT is hereby notified for general information that His Excellency the Governor in Executive Council has been pleased to approve, under section 10 of the Land Act, 1933-1969, of the change of street names in the Shire of Rockingham as set out in the schedule hereunder.

A. E. HEAGNEY,  
Under Secretary for Lands.

#### Schedule.

Present Name; Position; New Name.

Arcadia West; The whole of Road No. 13272 and the surveyed road, commencing from a line in prolongation westward of the southern alignment of Boundary Road and extending generally southward to a line in prolongation southward of the western boundary of Lot 46 of Cockburn Sound Location 16 (Land Titles Office Diagram 38663); Arcadia Drive.

Arcadia South; The whole of Road No. 14313 and the surveyed road, commencing from a line in prolongation southward of the western boundary of Lot 46 of Cockburn Sound Location 16 (Land Titles Office Diagram 38663) and extending eastward to a line in prolongation southward of the western alignment of Safety Bay Road (Road No. 8030); Arcadia Drive.

(Public Plans R39-4 and R55-4.)

#### NAMING AND CHANGE OF NAME OF STREETS.

Shire of Mundaring.

Department of Lands and Surveys,  
Perth, 18th June, 1971.

Corres. 1196/71.

IT is hereby notified for general information that His Excellency the Governor in Executive Council has been pleased to approve under section 10 of the Land Act, 1933-1969, of the naming and change of name of Streets in the Shire of Mundaring as set out in the schedule hereunder.

A. E. HEAGNEY,  
Under Secretary for Lands.

#### Schedule.

Naming of Street.

Description; Name.

Commencing at the north eastern corner of lot 1 of Mount Helena lot 56 (Land Titles Office Plan 3658) and extending southward to the north western alignment of Gill Street; Burke Street.

Change of Street Names.

Present Name; Description; New Name.

(a) Gill Street; Commencing at the northern alignment of Keane Street, (Mount Helena) and extending north eastward to the western alignment of Evans Street; Marquis Street.

(b) White Street; commencing at the eastern alignment of Ealy Street and extending eastward to the south eastern corner of lot 36 of Mount Helena Lot 83 (Land Titles Office Plan 9580); Kimber Place.

(Public Plan M135-4; M119-4.)

#### NAMING AND CHANGE OF NAME OF STREETS.

Shire of Wanneroo.

Department of Lands and Surveys,  
Perth, 18th June, 1971.

Corres. 1036/71.

IT is hereby notified for general information that His Excellency the Governor in Executive Council has been pleased to approve under section 10 of the Land Act, 1933-1969, of the naming and change of name of Streets in the Shire of Wanneroo as set out in the Schedule hereunder.

A. E. HEAGNEY,  
Under Secretary for Lands.

#### Schedule.

Naming of Street.

Description; Name.

(a) All that portion of Road No. 1609 commencing from a line in prolongation southward of the eastern alignment of Koolyanga Road and extending generally eastward to the north western alignment of Wanneroo Road (Road No. 3); Mullaloo Drive.

(b) The whole of Road No. 11164 commencing at the north eastern alignment of Wanneroo Road (Road No. 3 and extending northward to rejoin the said Road No. 3 at a south-eastern alignment; Wanneroo Road.

Change of Street Names.

Present Name; Description; New Name.

(c) Spiers Road Commencing at the eastern alignment of Taywood Drive and extending eastward thence southeastward to a line in prolongation northeastward of the south-eastern boundary of Lot 56 of Wanneroo Estate Lot 2 (Land Titles Office Plan 9589); Winship Avenue.

(d) Wanneroo Road All that portion of Road No. 3 commencing from a line in prolongation southward of the eastern boundary of Lot 2 of Swan Location 2816 (Land Titles Office Diagram 32517) and extending northwestward to a line in prolongation southeastward of the northeastern alignment of the road described in "A" above; Mullaloo Drive.

(e) Wanneroo Road; All that portion of Road No. 3 commencing from a line in prolongation southeastward of the northeastern alignment of the road described in "A" above, and extending northeastward to a line in prolongation northward of the western alignment of Road No. 11164; Calabrese Avenue.

(Public Plans Y250-4; P40-4; P41-4; P25-4; P26-4 and P42-4.)

## STATE HOUSING ACT, 1946.

## Cancellation of Dedications.

Department of Lands and Surveys,  
Perth, 18th June, 1971.

Corres. 847/44.

IT is hereby notified that His Excellency the Governor in Executive Council has been pleased to cancel under the provisions of the "State Housing Act, 1946", the dedication of the Lands described in the following schedule.

A. E. HEAGNEY,  
Under Secretary for Lands.

## Schedule.

Lot or Location No.; Correspondence No.

Swan Location 6171; 4260/56.  
Swan Location 6211; 4260/56.  
Swan Location 6308; 999/56.  
Swan Location 6658; 2506/58.  
Swan Location 7232; 2506/58.  
Swan Location 7918; 2506/58.

## LOCAL GOVERNMENT ACT, 1960-1970.

## Closures of Roads.

WHEREAS Western Australian Trustee Executor and Agency Company Limited, Gwendoline Amelia Mary O'Driscoll, Ross Embersen White and Iris White, Arthur William Staples, Robert Hayward Guthrie, Dagmar Olive Guthrie, Violet Kendrick, Joan Mercer, Reginald Alfred Metthews, Malcolm John Pty. Ltd., Robert John Armstrong, Richard Reddal and Associates and Frederick Harold Wright being the owners of the land over or along which the undermentioned road extends have applied to the Town of Mosman Park to close the said road which is more particularly described hereunder, that is to say:—

Mosman Park.

Corres. 3483/69.

M.790. The surveyed way along the eastern boundaries of Mosman Park Suburban Lots 266 and 270 and part of the eastern boundary of Lot 272; from the northeastern corner of Lot 266 to the southwestern corner of Lot 20 of Mosman Park Suburban Lot 120. (Plan F9-4.)

WHEREAS the Minister for Lands, being the owner of the land over or along which the undermentioned roads extend has applied to the Shire of Coorow to close the said roads which are more particularly described hereunder, that is to say:—

Coorow.

Corres. 2909/64.

C.752. (a) Portion of Long Street abutting the southwestern boundaries of Coorow Lots 55 to 59 inclusive.

(b) Portion of Moore Street abutting the northwestern boundaries of Coorow Lots 55 and 60.

(c) The right-of-way abutting the southwestern boundary of Coorow Lot 43.

(d) The right-of-way abutting the southwestern boundaries of Coorow Lots 60 to 64 inclusive.

(Plan Coorow Townsite.)

WHEREAS John William Hodgson, being the owner of the land over or along which the undermentioned road extends has applied to the Shire of Harvey to close the said road which is more particularly described hereunder, that is to say:—

Harvey.

Corres. 949/64.

H.68. All that portion of Road No. 618 shown bordered blue on Lands and Surveys Diagram 74470. (Plan 383D/40 B.4.)

WHEREAS Arthur Henry O'Brien, being the owner of the land over or along which the undermentioned road extends has applied to the Shire of Wagin to close the said road which is more particularly described hereunder, that is to say:—

Wagin.

Corres. 6821/24.

W.927. The surveyed road along the western and part of the southern boundary of Williams Location 533, the western and southern boundaries of Location 4191 and the southern boundary of Location 1283; from the northwestern corner of Location 533 to a line in prolongation northerly of the western alignment of the road along the eastern boundary of Location 256. (Public Plan 409B/40DE2.)

WHEREAS Philip Maurice Aldworth Glass (being Secretary, York Jockey Club) and Christian Vital Remi Faveere, being the owners of the land over or along which the undermentioned road extends have applied to the Shire of York to close the said road which is more particularly described hereunder, that is to say:—

York.

Corres. 1569/70.

Y.157. All that portion of Carter Road, York along the southern boundaries of York Suburban Lots 103, 102, 101 and part of the southern boundary of Lot 100; from the prolongation northwesterly of the southwestern boundary of Lot 573 to the southeastern corner of Suburban Lot 103. (Plan York, Sheet 22.28.)

And whereas the Council has assented to the said applications; and whereas the Governor in Executive Council has approved these requests; it is hereby notified that the said roads are hereby closed.

A. E. HEAGNEY,  
Under Secretary for Lands.

## LOCAL GOVERNMENT ACT, 1960-1970.

Department of Lands and Surveys,

Perth, 18th June, 1971.

IT is hereby declared that, pursuant to the resolution of the City of Perth, passed at a meeting of the Council held on or about 17th February, 1969, the undermentioned lands have been set apart, taken, or resumed under section 17 of the Public Works Act, 1902, for the purpose of a new road, that is to say:—

Perth.

L & S 1827/67 (MR767), M.R.D. 32/69.

Road No. 1448 (extension). A strip of land varying in width leaving the western terminus of the present road and extending as surveyed and as delineated and coloured dark brown on Original Plan 11326 northward along the southwestern boundaries of Swan Locations 8153 (Reserve 28331) and 7766 (Reserve 27743) to a line in prolongation southward of the western alignment of Road No. 14526.

Road No. 14526 (extension). (i) A strip of land varying in width, leaving the western terminus of the present road and extending as surveyed and as delineated and coloured dark brown on Original Plan 11326 southwestward through Swan Location 7766 (Reserve 27743) to the northern eastern alignment of the surveyed road along the southwestern boundary of the said reserve and including the intersecting portion of Craig Street.

(ii) A strip of land varying in width, leaving the eastern terminus of the present road and extending, as surveyed and as delineated and coloured mid and dark brown on Original Plan 11326 north-eastward through Swan Locations 36 and 35 and railway reserve and onwards to the northwestern alignment of Road No. 1448.

Road No. 14528 (Burswood Road). A strip of land varying in width leaving the northwestern alignment of Road No. 1448 on the southeastern boundary of Lot 76 of Swan Location 36 (Land Titles Office Diagram 4770) and extending as delineated and coloured dark brown on Original Plan 11326 northward through the said Location and Location

35 to the western alignment of the surveyed road along the western boundary of the Railway Reserve and excluding the intersecting portion of Road No. 14526.

About 3 acres 0 roods 34 perches, being resumed from Swan Location 35.

About 2 roods 22.9 perches, being resumed from Swan Location 36.

The area of Reserves 27743 and 28331 are hereby reduced by 4 acres 3 roods 17 perches and 0.7 perches, respectively.

The area of the Railway Reserve is hereby reduced by 3 roods 33 perches.

(Notice of intention to resume gazetted 22nd June, 1970).

(Public Plan P221-4.)

And whereas His Excellency the Governor has declared that the said lands have been set apart, taken, or resumed for the purpose of the said roads, and that plans of the said lands might be inspected at the Department of Lands and Surveys, Perth, it is hereby notified that the lands described above are roads within the meaning of the Local Government Act, 1960-1970, subject to the provisions of the said Act.

Dated this 9th day of June, 1971.

By Order of His Excellency,  
H. D. EVANS,  
Minister for Lands.

BUSH FIRES ACT, 1954.

(Section 38.)

Appointment of Bush Fire Control Officers.

Bush Fires Board,  
West Perth, 15th June, 1971.

IT is hereby notified that the Dundas Shire Council has appointed V. A. Dunn as a bush fire control officer for its municipality.

A. SUTHERLAND,  
Secretary, Bush Fires Board.

BUILDING SOCIETIES ACT, 1920.

IT is hereby notified that His Excellency the Governor in Executive Council, pursuant to section 3E, subsection 3(b) and 3(d) of the Building Societies Act and all amendments thereto, for the time being in force, has appointed Harry William Sorensen, of 19 McCoy Street, Melville, and Kenneth Maxwell McKenna, of 83 Smyth Road, Nedlands, as members of the Building Societies' Advisory Committee.

B. S. BROTHERTON,  
Registrar of Building Societies.

METROPOLITAN REGION SCHEME.

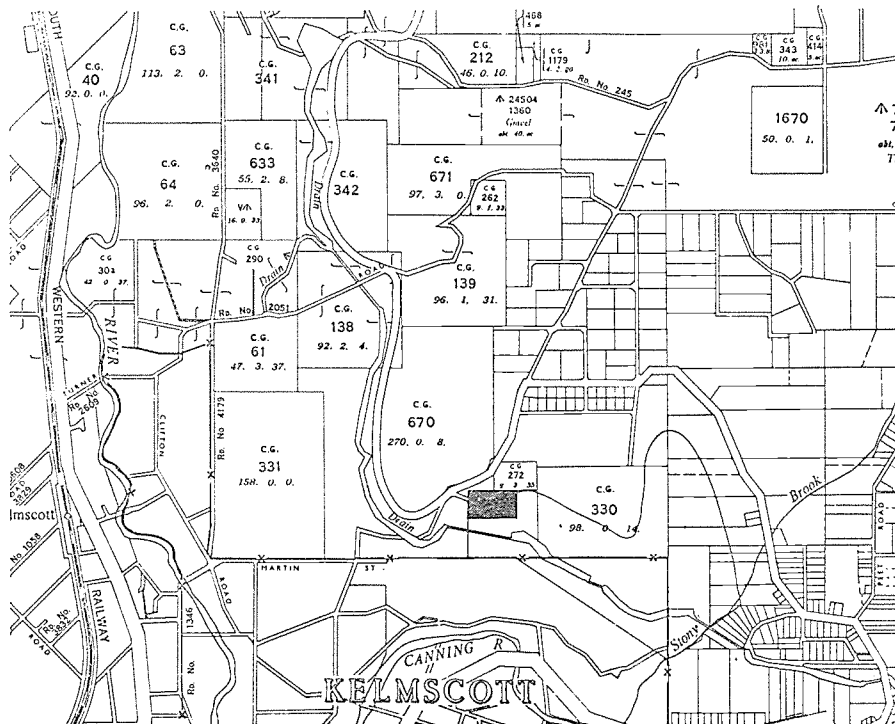
Notice.

Files 801-2-22-1, 823-2-22-1.

NOTICE is hereby given in accordance with the provisions of Clause 15 of the Metropolitan Region Scheme that the Metropolitan Region Planning Authority, on 2nd June, 1971, by resolution of the Authority altered the boundaries of the "Parks and Recreation" Reserves in the manner set out in the accompanying Schedule, Appendix B.

E. G. FOREMAN,  
Secretary, Metropolitan Region Planning Authority.

Schedule.



METROPOLITAN REGION SCHEME.

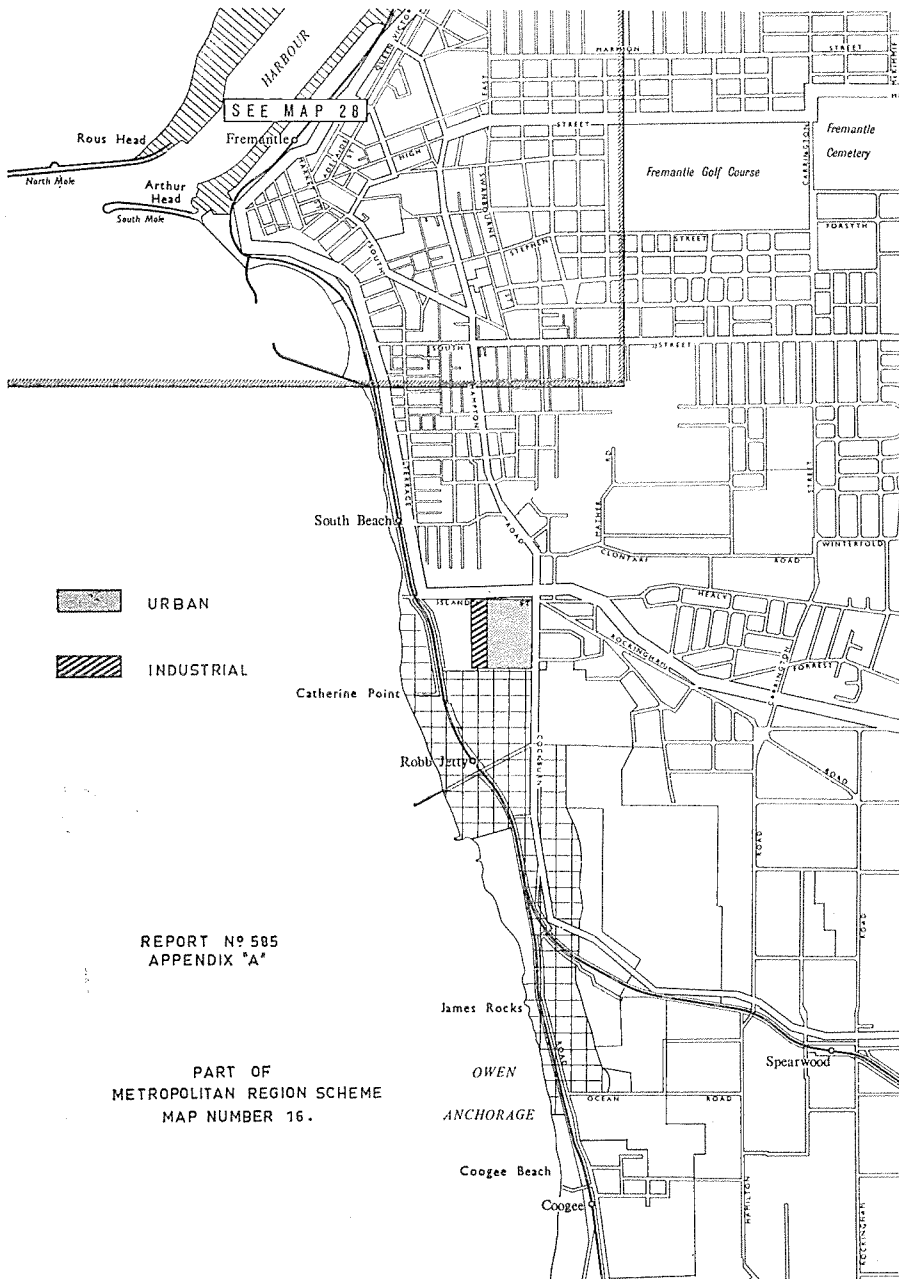
Notice.

Files 805-2-5-1, 805-2-23-1, 823-2-5-1, 823-2-23-1.

NOTICE is hereby given in accordance with the provisions of clause 15 of the Metropolitan Region Scheme that the Metropolitan Region Planning Authority, on 2nd June, 1971, by resolution of the Authority altered the boundaries of the "Parks and Recreation" Reserves in the manner set out in the accompanying Schedule, Appendix A.

E. G FOREMAN,  
Secretary, Metropolitan Region Planning Authority.

Schedule.



TOWN PLANNING AND DEVELOPMENT ACT,  
1928 (AS AMENDED).

Advertisement of Approved Town Planning Scheme  
Amendment.

Town of Cottesloe Town Planning Scheme  
Amendment No. 1/70.

T.P.B. 853/2/3/1, Pt. H.

IT is hereby notified for public information, in accordance with section 7 of the Town Planning and Development Act, 1928 (as amended), that the Hon. Minister for Town Planning approved the

Town of Cottesloe Town Planning Scheme Amendment on the 10th June, 1971, for the purpose of amending the Scheme as set out in the schedule below.

C. L. HARVEY,  
Mayor.  
D. G. HILL,  
Town Clerk.

Schedule.

Resolved that the Council, in pursuance of section 7 of the Town Planning and Development Act, 1928 (as amended) amend the above Town Planning

Scheme for the purpose of alteration of the zoning of part of Lot 6 of Sub Lot 78.

- (1) This Town Planning Scheme Amendment may be cited as the Town of Cottesloe Town Planning Scheme Amendment No. 1/70 and shall come into operation on the publication of notice of the Minister's final approval thereof in the *Government Gazette*.
- (2) The Town of Cottesloe Town Planning Scheme as published in the *Government Gazette* on 6th October, 1967, and subsequently amended is further amended as follows:—

Zoning Plan No. 2 is amended by part of Lot 6 of Sub Lot 78 being coloured Brown 1.3 with a Blue 2 border.

TOWN PLANNING AND DEVELOPMENT ACT,  
1928 (AS AMENDED).

Notice that a Town Planning Scheme Amendment has been Prepared and is Available for Inspection.

Shire of Belmont Town Planning Scheme No. 4—  
Amendment No. 136.

T.P.B. 854/2/15/3, Pt. 43.

NOTICE is hereby given that the Belmont Shire Council in pursuance of its powers under the Town Planning and Development Act, 1928 (as amended) has prepared a Town Planning Scheme amendment for the purpose of rezoning portion of Lot 4, Swan Location 31, fronting Nisbet Street, Belmont, from Hotel/Motel to Business to allow for T.A.B. premises.

All plans and documents setting out and explaining the amendment have been deposited at Administration Offices, Shire of Belmont, 209 Great Eastern Highway and will be open for inspection without charge during the hours of 9.45 a.m. to 4.15 p.m. on all days of the week except Saturdays, Sundays and Public Holidays until and including the 9th July, 1971.

The plans and documents have also been deposited at the office of the Town Planning Department, Perth and will similarly be open for inspection for the same period between the hours of 10 a.m. and 4 p.m.

Any person desirous of objecting to the amendment should set forth in writing his/her objections and lodge them with Shire Clerk, Shire of Belmont, P.O. Box 112, Belmont 6104 on or before the 9th July, 1971.

RALPH H. FARDON,  
Shire Clerk.

TOWN PLANNING AND DEVELOPMENT ACT,  
1928 (AS AMENDED).

Advertisement of Approved Town Planning  
Scheme Amendments.

Shire of Corrigin Town Planning Scheme  
No. 1—Amendments Nos. 3 and 4.

T.P.B. 853/4/8/2.

IT is hereby notified for public information, in accordance with section 7 of the Town Planning and Development Act, 1928 (as amended), that the Hon. Minister for Town Planning approved the Shire of Corrigin Town Planning Scheme Amendments on the 8th June, 1971 for the purpose of amending the Scheme in the following manner:—

Amendment No. 3—To expand the Scheme Area Eastwards along Kunjin Street to include showroom/industry zone.

Amendment No. 4—To define the term "Showroom" and to set out the uses and conditions appertaining to the Showroom/Industrial Zone.

D. C. TURNER,  
President.  
C. A. BOX,  
Shire Clerk.

TOWN PLANNING AND DEVELOPMENT ACT,  
1928 (AS AMENDED).

Notice that a Planning Scheme has been Prepared and is Available for Inspection.

Shire of Kalamunda Town Planning Scheme No.  
7A—Robins Road Scheme.

T.P.B. 853/2/24/11.

NOTICE is hereby given that the Kalamunda Shire Council in pursuance of its powers under the Town Planning and Development Act, 1928 (as amended), has prepared a Planning Scheme with reference to an area bounded by Grace Road, Patricia Road, James Road, Betti Road and seven lots East of Robins Road immediately North of Grace Road.

For the purpose of re-establishing the lots within the Scheme area to such delineation as shown prior to the enactment of Town Planning Scheme No. 7.

All plans and documents setting out and explaining the Planning Scheme have been deposited at Council Offices, Canning Road, Kalamunda, and will be open for inspection without charge during the hours of 9 a.m. to 4.30 p.m. on all days of the week except Saturdays, Sundays and Public Holidays, until and including the 30th July, 1971.

The maps and other documents have also been deposited at the office of the Town Planning Department, Perth, and will similarly be open for inspection for the same period between the hours of 10 a.m. and 4 p.m.

Any person desirous of objecting to the Planning Scheme should set forth in writing his/her objections and lodge them with Shire Clerk, Shire of Kalamunda, P.O. Box 42, Kalamunda 6076, on or before the 30th July, 1971.

L. F. O'MEARA,  
Shire Clerk.

TOWN PLANNING AND DEVELOPMENT ACT,  
1928 (AS AMENDED).

Advertisement of Approved Town Planning Scheme  
Amendment.

Shire of Moora.

Moora Town Planning Scheme No. 1—Amendment  
No. 6.

T.P.B. 857/3/11/1.

IT is hereby notified for public information, in accordance with section 7 of the Town Planning and Development Act, 1928 (as amended), that the Hon. Minister for Town Planning approved the Shire of Moora Town Planning Scheme Amendment on the 8th June, 1971, for the purpose of adding a use class (13) defined as Government Offices and Offices of a Government Department or Instrumentality and permitting such use at Council's discretion in the Commercial and Depot Zones.

A. S. CRANE,  
President.  
W. O. BRYDEN,  
Shire Clerk.

TOWN PLANNING AND DEVELOPMENT ACT,  
1928 (AS AMENDED).

Advertisement of Approved Town Planning Scheme  
Amendment.

Shire of Peppermint Grove Town Planning Scheme  
No 1—Amendment No. 7.

T.P.B. 853/2/19/2.

IT is hereby notified for public information, in accordance with section 7 of the Town Planning and Development Act, 1928 (as amended), that the Hon. Minister for Town Planning approved the Shire of Peppermint Grove Town Planning Scheme Amendment on the 8th June, 1971, for the purpose of deleting from clause 13 of the Scheme Text the following paragraph:—

Provided always that the Council may, in its discretion permit the conversion of a dwelling existing at the date of gazettal

of the Scheme into residential flats, but no dwelling shall be converted into more than two (2) residential flats. This section shall apply to a dwelling whether erected in the residential flat zone or not.

A. B. CRAIG,  
Deputy President.

T. WORSLEY,  
Shire Clerk.

FREMANTLE PORT AUTHORITY ACT,  
1902-1964.

P.W.D. 1432/61.

HIS Excellency the Governor in Executive Council has been pleased to appoint Mr. Maxwell Norman Burton Grace to be Acting Chairman of the Commissioners of the Fremantle Port Authority under the Fremantle Port Authority Act, for the period 17th May to 1st October, 1971.

J. STAPLETON,  
Under Secretary for Works.

NAVIGABLE WATERS REGULATIONS.

Harbour and Light Department,  
Fremantle, 15th June, 1971.

ACTING pursuant to the powers conferred by regulation 48A of the Navigable Waters Regulations the Harbour and Light Department, by this notice—

Revokes paragraph 1 (c) of the notice published in the *Government Gazette* pursuant to the powers conferred by the Navigable Waters Regulations on 11th December, 1970 and substitutes the following therefor:—

(c) Canning River Areas—All that area of water within the following boundaries:—

- (i) Between the 1st May and the 31st October in any year—All the waters of the Canning River between a line drawn from a point on the foreshore north of Gunbower Road, Mount Pleasant and marked by a sign being the westerly prolongation of the two 2,000 metre Rowing Course piles to the easternmost of those piles and a line drawn between the junction of Fifth Avenue at Rossmoyne and Salters Point, but so that no boat or skier shall approach within 200 feet of the foreshore on the west bank between the point aforesaid north of Gunbower Road and the junction of Bulls Creek, or within 200 feet of the southern foreshore at Rossmoyne between the junction of Bulls Creek and fifth Avenue, with the exception of an area 200 feet in width set aside as a take-off area and marked by signs on the foreshore opposite to Jennifer Way, or within 200 feet of the foreshore of Aquinas Bay from the foot of Sulman Avenue to a sign on the foreshore on the eastern side of Mt. Henry.
- (ii) Between the 1st November and 30th April in any year—All the waters of the Canning River between Canning Bridge and a line drawn between the junction of Fifth Avenue at Rossmoyne and Salters Point, but so that no boat or skier shall approach within 200 feet of the foreshore on the west bank between Canning Bridge and Deepwater Point or between Queens Road and the junction of Bulls Creek, or within 200 feet of the southern foreshore at Rossmoyne between the junction of Bulls Creek and Fifth Avenue, with the exception of an area 200 feet in width set aside as a take-off area and marked by signs on the foreshore opposite to Jennifer

Way, or within 200 feet of the foreshore of Aquinas Bay from the foot of Sulman Avenue to a sign on the foreshore on the eastern side of Mt. Henry.

A. M. FULLER,  
Manager.

NAVIGABLE WATERS REGULATIONS.

Harbour and Light Department,  
Fremantle, 15th June, 1971.

ACTING pursuant to the powers conferred by regulation 48A of the Navigable Waters Regulations the Harbour and Light Department, by this notice—

Revokes paragraph (3) (a) to (s) of the notices published in the *Government Gazette* pursuant to the powers conferred by the Navigable Waters Regulations on 4th March, 1970 and 17th July, 1970, and substitutes the following therefor:—

(3) Limits the speed of motor boats to that of eight knots and prohibits water ski-ing within all the waters lying—

- (a) within Bulls Creek from its junction with the Canning River;
- (b) between 1st May and 31st October in any year—All the waters of the Canning River between Canning Bridge and a line drawn from a point on the foreshore north of Gunbower Road, Mt. Pleasant and marked by a sign being the westerly prolongation of two 2,000 metre Rowing Course piles to the easternmost of those piles;
- (c) between Canning Bridge and a line drawn between Point Heathcote and the outer end of Como Jetty;
- (d) in the upper reaches of the Swan River upstream of a line drawn across the river at a point situated 720 feet east of the prolongation of Epsom Avenue, Belmont;
- (e) between the Fremantle Traffic Bridge and a line drawn from Roe Point, Mosman Park, in a southwesterly direction to the foreshore at East Fremantle;
- (f) between the seaward end of the Breakwaters at Mandurah and the southern end of the Sticks Channel in Peel Inlet;
- (g) within the Murray River;
- (h) within the Serpentine River;
- (i) within the Moore River;
- (j) within the Murchison River;
- (k) within the entrance channel to Oyster Harbour, Albany, between King George Sound and the first beacon on the left hand side of the channel;
- (l) within the Collie River with the exception of the water ski-ing area set aside by notice published in the *Government Gazette* of 28th July, 1967;
- (m) within Walpole Inlet and the channel connecting Walpole with Normalup Inlet;
- (n) within the Greenough River;
- (o) within all the water lying from Cape Naturaliste for 1,000 yards off shore to Castle Rock in Geographe Bay;
- (p) within the Frankland River;
- (q) within the area of water of the Swan River from the Bunbury Railway Bridge upstream to the spit post marking the northern extremity of the Goodwood ski area but provided that this restriction shall apply only on Sunday afternoons between the hours of 2 p.m. and 5 p.m. whilst the Maylands Yacht Club is conducting races;

- (r) within the area of the Blackwood River lying between the new Alexandra Bridge and the Warner Glen Bridge;
- (s) within the Basin and entrance channel of the boat harbour in

Leschenault Inlet and established at the foot of the Paris Road, Australind.

A. M. FULLER,  
Manager.

#### PUBLIC WORKS DEPARTMENT

Tenders, closing at Perth at 2.30 p.m. on the dates mentioned hereunder, are invited for the following works.

Tenders are to be addressed to "The Hon. Minister for Works, c/o Contract Office, Public Works Department, corner King's Park Road and Havelock Street, West Perth," and are to be endorsed "Tender."

The highest, lowest, or any tender will not necessarily be accepted.

Contract No.	Project	Closing Date	Conditions now Available at
17805	Mt. Magnet Shire Council Community Hall—Erection	22/6/71	P.W.D., West Perth P.W.D., Geraldton Police Station, Mt. Magnet
17806	Caversham School—Upgrading of Septic Drainage System	22/6/71	P.W.D., West Perth
17807	Exmouth Water Supply—500,000 gallon R.C.C. Tank	6/7/71	P.W.D., West Perth
17812	Kelmscott—Connell Avenue—New Primary School—Erection	6/7/71	P.W.D., West Perth
17813	Kununurra Hospital—Native Out-patient Centre—Electrical Installation	6/7/71	P.W.D., West Perth P.W.D., Kununurra P.W.D., Geraldton
17814	Perth Medical Centre—Steel Fines and Concrete Windshield for the Central Plant Building—Supply and Installation	13/7/71	P.W.D., West Perth
17815	Royal Perth Hospital—Nurses' Quarters, Goderich Street—Swimming Pool and Amenities Building	6/7/71	P.W.D., West Perth
17816*	Balga High School—Stage 3—Two separate Two-storey Blocks of Classrooms, Science Block, M.T. and Service Rooms and Single Storey Pre-vocational Centre	6/7/71	P.W.D., West Perth
17817	Churchlands Primary School—Electrical Services Installation (Nominated Sub-contract)	6/7/71	P.W.D., West Perth
17818†	Churchlands—Cromarty Road New Primary School—Erection	13/7/71	P.W.D., West Perth
17819	Tuart Hill High School—Bore and Pump Installation	13/7/71	P.W.D., West Perth
17820*	Port Hedland High School—Erection of teaching block, Administration, Gymnasium and Manual Arts Block	20/7/71	P.W.D., West Perth P.W.D., Port Hedland P.W.D., Geraldton
17821	Greenmount—Innamincka Road, Native Welfare Hostel—Repairs and Renovations and Alterations	6/7/71	P.W.D., West Perth

\* \$50 deposit on documents

† \$20 deposit on documents

J. STAPLETON,  
Under Secretary for Works

M.R.D. 450/71

*Main Roads Act, 1930–1969 ; Public Works Act, 1902–1967*

#### NOTICE OF INTENTION TO TAKE OR RESUME LAND

THE Minister for Works hereby gives notice, in accordance with the provisions of section 17 (2) of the Public Works Act, 1902–1967, that it is intended to take or resume, under section 17 (1) of that Act, the pieces or parcels of land described in the Schedule hereto, and being all in the Capel District, for the purpose of the following public work, namely, widening the Bunbury-Yallingup Road, and that the said pieces or parcels of land are marked off on Plan M.R.D., W.A. 7134–255, which may be inspected at the Office of the Commissioner of Main Roads, Waterloo Crescent, East Perth.

#### SCHEDULE

No.	Owner or Reputed Owner	Occupier or Reputed Occupier	Description	Area (approx.)
1	James William Draper	J. W. Draper	Portion of Boyanup A.A. Lot 249, being part of Lot 1 on Diagram 18331 (Certificate of Title Volume 1216, Folio 646)	a. r. p. 0 0 6
2	William Fleay and Coralie Fay Fleay	W. and C. F. Fleay	Portion of Boyanup A.A. Lot 254, being part of Lot 11 on Diagram 22254 (Certificate of Title Volume 1210, Folio 689)	0 0 17
3	Robert Brodie Dewar	R. B. Dewar	Portion of Boyanup A.A. Lot 254, being part of Lot 12 on Diagram 22254 (Certificate of Title Volume 1218, Folio 730)	0 0 6
4	Walter Robert Rodwell	W. R. Rodwell	Portion of Wellington Location 663 (Certificate of Title Volume 1055, Folio 919)	0 0 18
5	David John Shearer and Barbara Muriel Shearer	D. J. and B. M. Shearer	Portion of Boyanup A.A. Lot 249, being part of Lot 2 on Diagram 18331 (Certificate of Title Volume 1274, Folio 978)	0 0 0.4

Dated this 15th day of June, 1971.

F. PARRICK,  
Secretary, Main Roads.

*Main Roads Act, 1930-1969 ; Public Works Act, 1902-1967*

M.R.D. 425/68

## NOTICE OF INTENTION TO TAKE OR RESUME LAND

THE Minister for Works hereby gives notice, in accordance with the provisions of section 17 (2) of the Public Works Act, 1902-1967, that it is intended to take or resume, under section 17 (1) of that Act, the pieces or parcels of land described in the Schedule hereto, and being all in the Wellington District, for the purpose of the following public work, namely, Bunbury-Collie-Wagin Road, and that the said pieces or parcels of land are marked off on Plan M.R.D., W.A. 1668, which may be inspected at the Office of the Commissioner of Main Roads, Waterloo Crescent, East Perth.

## SCHEDULE

No.	Owner or Reputed Owner	Occupier or Reputed Occupier	Description	Area (approx.)		
				a.	r.	p.
1	Hester Irene Harnett	.....	Minister for Works (Purchaser under Contract of Sale <i>vide</i> Caveat 4611/69)	1	0	30
2	Hester Irene Harnett	.....	Minister for Works (Purchaser under Contract of Sale <i>vide</i> Caveat 4611/69)	5	1	0
3	Clarence Victor Cox	.....	C. V. Cox	4	1	17
4	Clarence Victor Cox	.....	C. V. Cox	0	2	0
5	Errol James Poller and Garry John Poller	.....	Minister for Works (Purchaser under Contract of Sale <i>vide</i> Caveat 4609/69)	7	3	5
6	Gerald Hayward Rose	.....	G. H. Rose	0	0	36.5
7	William Keir Colton	.....	W. K. Colton	1	0	37
8	Frederick John Rose, William Rose, Donald Bradman Rose and James George Rose, the Executors of the Will of William Allnutt Rose (deceased)	.....	Minister for Works (Purchaser under Contract of Sale <i>vide</i> Caveat 5575/69)	1	2	36

Dated this 15th day of June, 1971.

F. PARRICK,  
Secretary, Main Roads.*Main Roads Act, 1930-1969 ; Public Works Act, 1902-1967*

M.R.D. 377/70

## NOTICE OF INTENTION TO TAKE OR RESUME LAND

THE Minister for Works hereby gives notice, in accordance with the provisions of section 17 (2) of the Public Works Act, 1902-1967, that it is intended to take or resume, under section 17 (1) of that Act, the pieces or parcels of land described in the Schedule hereto, and being all in the Dumbleyung District, for the purpose of the following public work, namely, Wagin-Ravensthorpe Road, and that the said pieces or parcels of land are marked off on Plan M.R.D., W.A. 7009-32, which may be inspected at the Office of the Commissioner of Main Roads, Waterloo Crescent, East Perth.

## SCHEDULE

No.	Owner or Reputed Owner	Occupier or Reputed Occupier	Description	Area (approx.)		
				a.	r.	p.
1	Aubrey William Ward	.....	A. W. Ward	0	1	36

Dated this 15th day of June, 1971.

F. PARRICK,  
Secretary, Main Roads.



M.R.D. 368/70

*Main Roads Act, 1930-1969 ; Public Works Act, 1902-1967*

## NOTICE OF INTENTION TO TAKE OR RESUME LAND

THE Minister for Works hereby gives notice, in accordance with the provisions of section 17 (2) of the Public Works Act, 1902-1967, that it is intended to take or resume, under section 17 (1) of that Act, the pieces or parcels of land described in the Schedule hereto, and being all in the Wellington and Murray Districts, for the purpose of the following public work, namely, widening the Armadale-Manjimup Road, and that the said pieces or parcels of land are marked off on Plan M.R.D., W.A. 7002-59 and 60, which may be inspected at the Office of the Commissioner of Main Roads, Waterloo Crescent, East Perth.

## SCHEDULE

No.	Owner or Reputed Owner	Occupier or Reputed Occupier	Description	Area (approx.)		
				a.	r.	p.
1	Millars Timber & Trading Company Limited	Millars Timber & Trading Co. Ltd	Portion of Wellington Location 826 (Certificate of Title Volume 1255, Folio 310)	0	1	17
2	Philip Stanley Berry and Mable Priscilla Berry	P. S. and M. P. Berry ....	Portion of Harvey A.A. Lot 163, being part of Part Lot 1 on Plan 6441 (Certificate of Title Volume 1307, Folio 705)	0	0	24
3	Walter Robert Hicks ....	Francesco Angi and Luigi Angi (Purchasers under Contract of Sale <i>vide</i> Caveat 58243/66)	Portion of Harvey A.A. Lot 163 (Certificate of Title Volume 1173, Folio 978)	0	1	5
4	Walter Robert Hicks ....	Francesco Angi and Luigi Angi (Purchasers under Contract of Sale <i>vide</i> Caveat 58243/66)	Portion of Harvey A.A. Lot 163 on Diagram 9167 (Certificate of Title Volume 1034, Folio 104)	0	0	18
5	Isman Karabaj and Eugenie Cecelia Karabaj	I. and E. C. Karabaj ....	Portion of Harvey A.A. Lot 163 (Certificate of Title Volume 1104, Folio 590)	0	1	10
6	Roger Howard Geoffrey Palmer, Norton Roger Palmer and Edna Doreen Palmer	R. H. G. Palmer, N. R. Palmer and E. D. Palmer	Portion of Wellington Location 1327 and portion of Harvey A.A. 166 (Certificate of Title Volume 1237, Folio 677)	1	1	34
7	Joseph Richard Jackson and Marianne Ada Jackson	J. R. and M. A. Jackson ....	Portion of Wellington Location 530 (Certificate of Title Volume 1286, Folio 221)	0	1	30
8	Joseph Richard Jackson and Marianne Ada Jackson	J. R. and M. A. Jackson ....	Portion of Wellington Location 288 (Certificate of Title Volume 1286, Folio 222)	0	1	24
9	David Samuel Stanley Jenkins and Valma Melbourne Jenkins	D. S. S. and V. M. Jenkins ....	Portion of Wellington Location 3156 (Certificate of Title Volume 1190, Folio 363)	1	1	37
10	David Samuel Stanley Jenkins and Valma Melbourne Jenkins	D. S. S. and V. M. Jenkins ....	Portion of Wellington Location 3156, being part of Lot 1 on Diagram 21351 (Certificate of Title Volume 1205, Folio 12)	0	2	18
11	Harry Blackburn (the younger)	H. Blackburn (the younger)	Portion of Wellington Location 3593 (Certificate of Title Volume 1269, Folio 281)	0	3	19
12	George John Jenkinson ....	G. J. Jenkinson ....	Portion of Wellington Locations 423 and 572 (Certificate of Title Volume 1243, Folio 329)	0	2	26
13	George John Jenkinson ....	G. J. Jenkinson ....	Portion of Murray Location 43 on Diagram 16642 (Certificate of Title Volume 1151, Folio 546)	0	2	33
14	Sylvia Bowles King ....	S. B. King ....	Portion of Wellington Location 3156 (Certificate of Title Volume 1212, Folio 744)	0	1	6

Dated this 15th day of June, 1971.

F. PARRICK,  
Secretary, Main Roads.

L. &amp; S. 2166/69 (R. 4042)

*Public Works Act, 1902 ; Local Government Act, 1960*

## NOTICE OF INTENTION TO TAKE OR RESUME LAND

THE Minister for Works hereby gives notice, in accordance with the provisions of section 17 (2) of the Public Works Act, 1902, that it is intended to compulsorily acquire, on behalf of the Shire of Augusta-Margaret River, under section 17 (1) of that Act, the several pieces or parcels of land described in the schedule hereto, for Road Purposes, and that the said pieces or parcels of land are marked off on Lands and Surveys Diagram 74820, copies of which may be inspected at the Office of the Minister for Lands, Perth, and at the office of the Shire of Augusta-Margaret River.

## SCHEDULE

No.	Owner or Reputed Owner	Occupier or Reputed Occupier	Description	Area		
				a.	r.	p.
1	Thomas Henry Barnett ....	T. H. Barnett ....	Portion of Sussex Location 2080 Certificate of Title Volume 1131, Folio 678	0	0	35.3

Dated this 18th day of June, 1971.

A. E. HEAGNEY,  
Under Secretary for Lands.

L. &amp; S. 2290/01 Vol. 2 (R. 4007)

*Public Works Act, 1902 ; Local Government Act, 1960*

## NOTICE OF INTENTION TO TAKE OR RESUME LAND

THE Minister for Works hereby gives notice, in accordance with the provisions of section 17 (2) of the Public Works Act, 1902, that it is intended to compulsorily acquire, on behalf of the Shire of Harvey, under section 17 (1) of that Act, the several pieces or parcels of land described in the schedule hereto, for Road Purposes, and that the said pieces or parcels of land are marked off on Lands and Surveys Original Plan 11721, copies of which may be inspected at the Office of the Minister for Lands, Perth, and at the office of the Shire of Harvey.

## SCHEDULE

No.	Owner or Reputed Owner	Occupier or Reputed Occupier	Description	Area
1	William Lofthouse and Rose Marion Lofthouse	W. Lofthouse and R. M. Lofthouse	Portion of Wellington Location 1 and being part of Lot 8 on Diagram 27994 Certificate of Title Volume 127, Folio 53A	a. r. p. 0 0 7.1

Dated this 18th day of June, 1971.

A. E. HEAGNEY,  
Under Secretary for Lands

L. &amp; S. 3981/65 (R. 4044)

*Public Works Act, 1902 ; Local Government Act, 1960*

## NOTICE OF INTENTION TO TAKE OR RESUME LAND

THE Minister for Works hereby gives notice, in accordance with the provisions of section 17 (2) of the Public Works Act, 1902, that it is intended to compulsorily acquire, on behalf of the Shire of Nannup, under section 17 (1) of that Act, the several pieces or parcels of land described in the Schedule hereto, for Road Purposes, and that the said pieces or parcels of land are marked off on Lands and Surveys Original Plan 11830, copies of which may be inspected at the Office of the Minister for Lands, Perth, and at the office of the Shire of Nannup.

## SCHEDULE

No.	Owner or Reputed Owner	Occupier or Reputed Occupier	Description	Area
1	Alfredo Bombara and Rita Rosa Bombara	A. Bombara and R. R. Bombara	Portion of Nelson Location 11076 Certificate of Title Volume 1130, Folio 761	a. r. p. 2 2 4
2	Antoni Bilecki and Anna Bilecki	A. & A. Bilecki ....	Portion of Nelson Location 11075 Certificate of Title Volume 306, Folio 170A	2 3 5

Dated this 18th day of June, 1971.

A. E. HEAGNEY,  
Under Secretary for Lands.

L. &amp; S. 2476/61 (R. 4043)

*Public Works Act, 1902 ; Local Government Act, 1960*

## NOTICE OF INTENTION TO TAKE OR RESUME LAND

THE Minister for Works hereby gives notice, in accordance with the provisions of section 17 (2) of the Public Works Act, 1902, that it is intended to compulsorily acquire, on behalf of the Shire of Northampton, under section 17 (1) of that Act, the several pieces or parcels of land described in the schedule hereto, for Road Purposes, and that the said pieces or parcels of land are marked off on Lands and Surveys Original Plan, 11692 copies of which may be inspected at the Office of the Minister for Lands, Perth, and at the office of the Shire of Northampton.

## SCHEDULE

No.	Owner or Reputed Owner	Occupier or Reputed Occupier	Description	Area
1	Emma Millicent Cripps ....	E. M. Cripps ....	Portion of Appertarra Agricultural Area Lots 20 and 21, Certificate of Title Volume 982, Folio 168	a. r. p. 2 1 36.3

Dated this 18th day of June, 1971.

A. E. HEAGNEY,  
Under Secretary for Lands.

L. &amp; S. 3976/67 (R. 4006)

Public Works Act, 1902; Local Government Act, 1960

## NOTICE OF INTENTION TO TAKE OR RESUME LAND

THE Minister for Works hereby gives notice, in accordance with the provisions of section 17 (2) of the Public Works Act, 1902, that it is intended to compulsorily acquire, on behalf of the Shire of Pingelly, under section 17 (1) of that Act, the several pieces or parcels of land described in the schedule, hereto for Road Purposes, and that the said pieces or parcels of land are marked off on Lands and Surveys Original Plan 11694, copies of which may be inspected at the Office of the Minister for Lands, Perth, and at the office of the Shire of Pingelly.

## SCHEDULE

No.	Owner or Reputed Owner	Occupier or Reputed Occupier	Description	Area
1	Colin Thomas Davidson	C. T. Davidson	Portion of Avon Location 4163 Certificate of Title Volume 1272, Folio 262	a. r. p. 0 3 8.1
2	Colin Thomas Davidson	C. T. Davidson	Portion of Avon Location 3665 Certificate of Title Volume 1143, Folio 303	1 0 16.2
3	Vice Vitasovic	V. Vitasovic	Portions of Avon Location 4242 Certificate of Title Volume 1050, Folio 471	0 2 13.7
4	Allan John Page	A. J. Page	Portion of Avon Location 4634 Certificate of Title Volume 1023, Folio 474	0 3 1.7
5	Allan John Page	A. J. Page	Portion of Avon Location 5124 Certificate of Title Volume 1234, Folio 675	0 2 28

Dated this 18th day of June, 1971.

A. E. HEAGNEY,  
Under Secretary for Lands.SHIRE OF RAVENSTHORPE.  
STATEMENT OF RECEIPTS AND PAYMENTS FOR THE  
YEAR ENDED 30th JUNE, 1970.

Receipts.			
		\$	
Rates	47,924.37		
Licenses	27,908.48		
Main Roads Department Recoups	29,093.05		
C.A.R. Grants	30,060.00		
W.A. Transport Board	856.00		
Income from Property	10,446.15		
Sanitation	3,801.37		
Fines and Penalties	1,755.30		
Cemetery	62.00		
Vermin	62.58		
Noxious Weeds	114.88		
Other Fees	1,305.15		
All other Revenue	2,425.78		
Sale of Plant and Land	17,579.48		
Loan Repayments Recouped	2,314.74		
Loan Balances towards Debentures	3,726.04		
Refunds	118.39		
<b>Total Receipts</b>	<b>\$179,553.76</b>		
Payments.		\$	\$
Administration	22,192.97		
Less Allocated to Works and Services	8,698.79		
Debt Service	13,494.18		
Public Works and Services:	37,465.11		
Roads and Streets	60,145.00		
Street Lighting	636.49		
Recreation Grounds and Reserves	5,117.21		
Caravan Park	2,701.10		
Noxious Weeds	457.24		
Buildings	4,101.97		
Other Works and Services	1,466.44		
Health Services	74,625.45		
Vermin Services	6,149.55		
Bush Fire Control	1,553.02		
Traffic Control	2,562.70		
Building Control	6,121.86		
Cemetery	1,929.28		
Public Works Overheads	272.73		
Less Allocated to Works and Services	13,102.35		
Plant, Machinery and Tools	12,852.35		
Less Allocated to Works and Services	250.00		
Operation Costs	14,181.77		
Less Allocated to Works and Services	136.24		
Materials Purchased	14,045.53		
Less Allocated to Works and Services	46,134.63		
Materials Purchased	1,021.78		
Less Allocated to Works and Services	1,021.78		
Payment to M.R. Trust Account	24,387.98		
Donations and Grants	698.01		
All other Expenditure	661.20		
Loan No. 40 Advance	8,320.84		
<b>Total Payments</b>	<b>\$192,507.44</b>		

## SUMMARY.

		\$
Debit Balance 1st July, 1969		2,190.24
Plus Payments		192,507.44
Less Receipts		194,697.68
Debit Balance 30th June, 1970		179,553.76
		\$15,143.92

## BALANCE SHEET AS AT 30th JUNE, 1970.

Assets.			
Current Assets:			
Sundry Debtors:	\$	\$	
Rates	5,823.05		
Sanitation	269.50		
Income from Property	62.00		
Private Works	464.00		
Vermin Bonuses	141.95		
Refunds	458.22		
Fines and Penalties	149.50		
Sale of Land	1,745.52		
Sale of Plant	1,400.00		
Loan No. 40 Advance	8,320.84		
Stock in Hand	18,834.58		
Non-current Assets:	144.77		
Trust Fund	695.64		
Loan Capital Fund	46,319.38		
Deferred Assets: W.A. Government Loans	47,015.02		
Fixed Assets (after deducting Depreciation Provision):	12,087.26		
Land, Buildings, Furniture and Equipment	172,015.31		
Machinery and Tools	99,429.80		
Electricity Undertaking Investment	271,445.11		
Investment	2,277.43		
<b>Total Assets</b>	<b>\$351,804.17</b>		
Liabilities.			
Current Liabilities:		\$	\$
Bank Overdraft	15,143.92		
Sundry Creditors	3,045.01		
Accrued Charges	4,451.10		
Deposits	666.80		
Rates Suspense	28.84		
Deferred Liabilities: Loan Liability	23,335.67		
<b>Total Liabilities</b>	<b>277,530.56</b>		
<b>Total Liabilities</b>	<b>\$300,866.23</b>		

## SUMMARY.

	\$
Total Assets	351,804.17
Total Liabilities	300,866.23
Municipal Accumulation Account (surplus)	\$50,937.94

Contingent Liability: The amount of interest included in loan debentures issued payable over the life of the loans, and not shown under the heading of Loan Liability, is approximately \$138,571.41 of which \$25,773.40 belongs to Government Guaranteed Loans.

We certify that the figures and particulars contained in these statements, are correct.

A. W. ARCHER,  
Deputy President.  
A. J. PEDDER,  
Shire Clerk.

I have examined the books and accounts of the Shire of Ravensthorpe for the year ended 30th June, 1970, and I certify that the annual statements shown above correspond with the books of accounts, vouchers and documents submitted for audit, and in my opinion are correct, subject to my report.

ROBERT E. DYMOCK,  
Government Inspector of Municipalities.

#### SHIRE OF EXMOUTH.

##### Notice.

IT is hereby notified that Mr. Norman Evans has been appointed Shire Clerk and Traffic Inspector for the Shire of Exmouth in lieu of Mr. Joseph Boschetti with effect from the 31st May, 1971.

J. K. MURDOCH,  
Commissioner.

#### SHIRE OF EXMOUTH.

##### Notice.

IT is hereby notified that Mr. Ronald Brian Hopkins has been appointed Honorary Traffic Inspector for the Shire of Exmouth with effect from 1st June, 1971.

N. EVANS,  
Shire Clerk.

#### SHIRE OF PORT HEDLAND.

##### Appointment of Traffic Inspector.

IT is hereby notified for general information that Clarence Roy George Mitchell has been appointed Traffic Inspector for the Shire of Port Hedland as from Monday, 14th June, 1971.

The appointment of David Ian Rankine was cancelled on 24th May, 1971.

J. A. HAYNES,  
Shire President.

#### SHIRE OF CHITTERING.

IT is hereby notified for public information that Ronald William Herbert and David Stapledon have been appointed as Traffic Inspectors for the above Shire.

The appointment of Norman Evans is hereby cancelled.

G. L. BEALES,  
President.

#### LOCAL GOVERNMENT ACT, 1960-1970.

(Section 584.)

Shire of Collie.

Sale of Land for Rates.

NOTICE is hereby given that default in payment of rates for a period of not less than three (3) years having occurred, the Shire of Collie acting under the powers conferred by subsection C of Division 6 of Part XXV of the Local Government Act, 1960-1970, will offer for sale, by Public Auction at the Collie Shire Council Chambers, Throssell Street, Collie, in the State of Western Australia, on the 26th day of June, 1971, at 10.30 o'clock in the forenoon those pieces of land specified in the schedule hereto.

Dated the 27th day of May, 1971.

P. McNAB,  
Shire Clerk.

#### Schedule.

Names of Registered Proprietors or Owners, and also of all other Persons having an Estate or Interest in the land; Amount Owning showing separately the amount owing as Rates, and any other Amounts owing; Description of the several Pieces of Land referred to.

Callaghan, Patrick Francis (deceased); \$65.34—Rates: Pt. Collie Lot 1153 Carma Ave. Lot 321. C. of T. Vol. 1165, Fol. 392.

Caratti Holding Co. Pty. Ltd.; \$51.25—Rates; Pt. Collie Lot 16 Wittenoom st. C. of T. Vol. 978, Fol. 53.

Crowe, Charles William; \$19.27—Rates; Collie-Cardiff Lot 341 Collie-Cardiff. C. of T. Vol. 774, Fol. 111.

Deveson, Jack Poole; \$21.54—Rates; Shotts Lot 9 Shotts. C. of T. Vol. 776, Fol. 129.

Filsell, James Robert (deceased); \$21.54—Rates; Shotts Lot 15 Shotts. C. of T. Vol. 119, Fol. 34.

Ireland, Elizabeth; \$16.77—Rates; Pt. Wellington Loc. 1363 Lot 13 Allanson. C. of T. Vol. 788, Fol. 110.

Ireland, Elizabeth; \$16.77—Rates; Allanson Lot 59 Allanson. C. of T. Vol. 1010 Fol. 212.

Kiddle, Arthur William; \$21.54—Rates, \$33.00—Sanitation; Shotts Lot 13 Shotts. C. of T. Vol. 762, Fol. 125.

Lashko, Markijan and The Commissioner of Taxation; \$78.10—Rates, \$40.00—Sanitation; Collie Lot 576 Roberts Street. C. of T. Vol. 1009, Fol. 561.

Little, David; \$19.27—Rates; Collie-Cardiff Lot 342 Collie-Cardiff. C. of T. Vol. 774, Fol. 110.

Mitchell, Catherine (deceased); \$22.03—Rates; Collie-Cardiff Lot 363 Collie-Cardiff. C. of T. Vol. 1114, Fol. 382.

Murray, James Lewis (deceased) and The Commissioner of Taxation; \$275.29—Rates, \$48.48—Sanitation; Collie Lot 295 Bunbury Street. C. of T. Vol. 199, Fol. 97.

Public Trustee as administrator of Estate of Margaret McGurk, (deceased) and The Commissioner of Taxation; \$119.17—Rates, \$122.94—Rates; Collie Lots 51 and 52 of 331 Wallsend Street. C. of T. Vol. 373, Fol. 73.

Panaia, Franco & Carroll, Robert Edgar & Carroll, Valerie June; \$56.14—Rates, \$16.50—Sanitation; Collie Lot 373 Coombe Street. C. of T. Vol. 1143, Fol. 88.

Paynter, John Francis; \$30.00—Rates; Collie Lot 847 Ogden Street. C. of T. Vol. 1217, Fol. 105.

Seaman, Thomas Lewis; \$32.95—Rates; Allanson Lot 117 Allanson. C. of T. Vol. 1133, Fol. 369.

Seaman, Thomas Lewis; \$32.95—Rates; Allanson Lot 116 Allanson. C. of T. Vol. 1133, Fol. 368.

Seaman, Thomas Lewis; \$30.19—Rates; Allanson Lot 56 Allanson. C. of T. Vol. 1219, Fol. 998.

Boyd, Ernest Robert; \$21.54—Rates; Shotts Lot 8 Shotts. C. of T. Vol. 820, Fol. 19.

#### DONNYBROOK-BALINGUP SHIRE COUNCIL.

##### Donnybrook Townsite Valuations for Rating.

IN accord with the provisions of section 533 of the Local Government Act, 1960-1970, notice is given of Council intention to seek approval of the Governor to change the system of valuation from Unimproved to Annual Values for that portion of the Donnybrook Townsite covered by the Donnybrook Town reticulated Water Supply. (P.W.D. plans 45028-1-1 and 1-2).

Particulars available on request to the Shire Office.

D. A. JONES,  
Shire Clerk.

## LOCAL GOVERNMENT ACT, 1960-1970.

Town of Albany.

Notice of Intention to Borrow.

Proposed Loan (No. 117) of \$10,000.

PURSUANT to section 610 of the Local Government Act, 1960-1970, the Municipality of the Town of Albany gives notice that it proposes to borrow money by sale of a debenture for the following term and purpose: \$10,000 for a period of ten years at an interest rate not exceeding 7.8 per cent. per annum, repayable at the Commonwealth Savings Bank of Australia in twenty equal half-yearly instalments of principal and interest. Purpose: cost of design, plans and specifications, stage one swimming pool complex, on part location 4743 north of North Road.

A statement as required by section 609 (b) of the Act is available for inspection at the office of the Council during normal business hours for 35 days after publication of this notice.

H. J. SMITH,  
Mayor.

F. R. BRAND,  
Town Clerk.

## LOCAL GOVERNMENT ACT, 1960-1970.

Shire of Belmont.

Closure of Private Street,

Department of Local Government,  
Perth, 14th June, 1971.

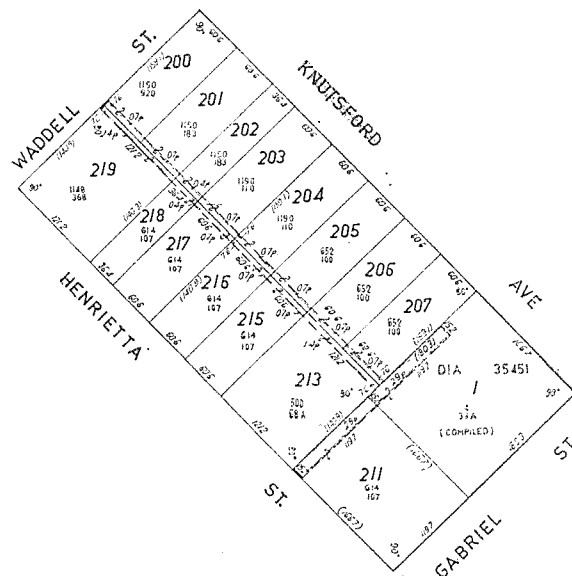
L.G. 573/62F.

NOTICE is hereby given in pursuance of the provisions of section 297A of the Local Government Act, 1960-1970, that His Excellency the Governor has approved of the closing of the private street in accordance with a resolution passed by the Belmont Shire Council on 2nd December, 1970, "that the private street between Waddell and Gabriel Streets be closed and to allocate the land evenly between the abutting Lots 213, 215-219, 200-207 and in the section off Henrietta Street to allocate the whole of the land to Lots 211 and 1 as shown on the compiled diagram."

R. C. PAUST,  
Secretary for Local Government.

Schedule.

Diagram No. 41795.



## LOCAL GOVERNMENT ACT, 1960-1970.

Shire of Hall's Creek.

Notice of Intention to Borrow.

Proposed Loan (No. 5) of \$30,000.

PURSUANT to section 610 of the Local Government Act, 1960-1970, the Shire of Hall's Creek hereby gives notice that it proposes to borrow money by sale of debentures on the following terms: Thirty thousand dollars for a period of ten years payable at the Australia and New Zealand Banking Group Ltd., Derby in twenty half-yearly instalments or principal and interest. Purpose: Purchase of road making plant.

Plans, specification and estimate of cost as required by section 609 are open for inspection at the office of the Council during business hours for 35 days after the publication of this notice.

Dated 15th June, 1971.

ERNEST FRANCIS BRIDGE,  
President.

ALAN V. PETTITT,  
Shire Clerk.

## LOCAL GOVERNMENT ACT, 1960-1970.

Shire of Belmont.

Closure of Private Street.

Department of Local Government,  
Perth, 14th June, 1971.

L.G. 573/62E.

NOTICE is hereby given in pursuance to the provisions of section 297A of the Local Government Act, 1960-1970, that His Excellency the Governor has approved of the closing of the private streets in accordance with a resolution passed by the Belmont Shire Council on the 2nd December, 1970—

- (1) That the private street between Dixon and Belmont Avenues be closed and to allocate the land entirely to the abutting lots 296-305 and proportionately to lots 295 and 316 as shown on the compiled diagram.
- (2) That the private street off Scott Street be closed with a division between lots 289-292 as shown on the compiled diagram.

R. C. PAUST,  
Secretary for Local Government.

## LOCAL GOVERNMENT ACT, 1960-1970.

Local Government Boundaries Commission.

Department of Local Government,  
Perth, 14th May, 1971.

L.G. 1043/68.

IT is hereby notified for public information that His Excellency the Governor, acting under the provisions of subsection (6) of section 12 of the Local Government Act, 1960-1970, has appointed:—

Paul Fellowes, of the Local Government Department, to be deputy of W. J. Heron, Chairman;

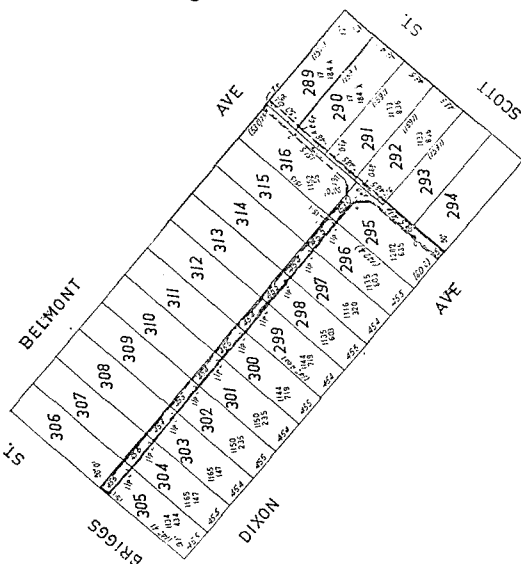
Francis Edward Brockman, of Capel, to be deputy of W. C. K. Pearse, Member;

Harry Lindsay Clarke, of Canning Vale, to be deputy of E. Clark, Member,  
of the Local Government Boundaries Commission.

R. C. PAUST,  
Secretary for Local Government.

(This notice supersedes that published on page 1751 of *Government Gazette* (No. 39) of 21st May, 1971.)

Schedule.  
Diagram No. 41796.



LOCAL GOVERNMENT ACT, 1960-1970.  
Shire of Belmont.

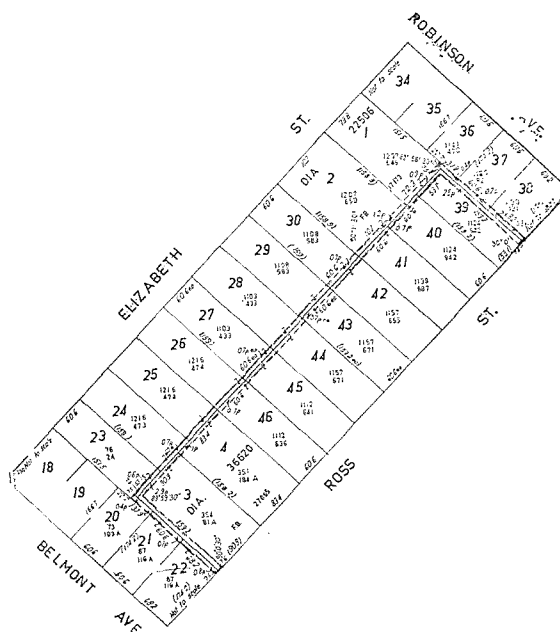
Closure of Private Street.  
Department of Local Government,  
Perth, 14th June, 1971.

L.G. 573/62C.

NOTICE is hereby given in pursuance of the provisions of section 297A of the Local Government Act, 1960-1970, that His Excellency the Governor, has approved of the closing of the private street in accordance with a resolution passed by the Belmont Shire Council on 2nd December, 1970, "that the private street off Ross Street and between Belmont and Robinson Avenue be closed and to allocate the land evenly to each abutting Lot as shown on the compiled diagram".

R. C. PAUST,  
Secretary for Local Government.

Schedule.  
Diagram No. 41798.



LOCAL GOVERNMENT ACT, 1960-1970.  
Shire of Belmont.

Closure of Private Streets.  
Department of Local Government,  
Perth, 14th June, 1971.

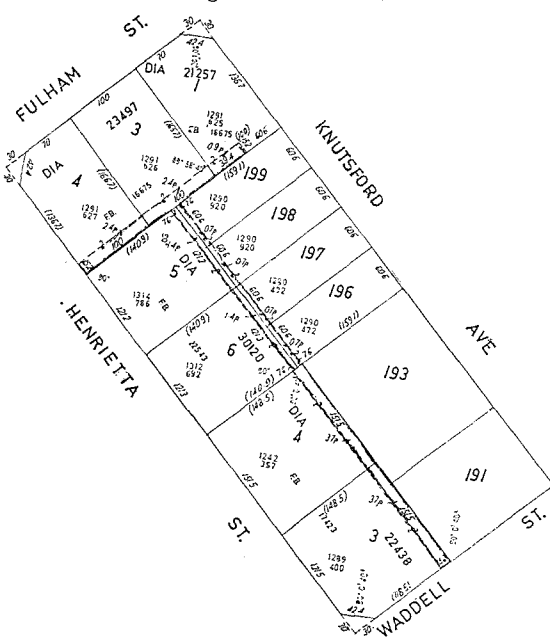
L.G. 573/62D.

NOTICE is hereby given in pursuance of the provisions of section 297A of the Local Government Act, 1960-1970, that His Excellency the Governor has approved of the closing of the private streets in accordance with a resolution passed by the Belmont Shire Council on 2nd December, 1970—

- (1) That the private street between Henrietta Street and Knutsford Avenue be closed and to allocate the land to the abutting Lots 1, 3 and 4 as shown on the compiled diagram.
- (2) That the private street off Waddell Street be closed with an even distribution to the adjoining Lots 5, 6, 196-199 and Lots 3 and 4 to be allocated the remainder of the street as shown on the compiled diagram.

R. C. PAUST,  
Secretary for Local Government.

Schedule.  
Diagram No. 41797.



LOCAL GOVERNMENT ACT, 1960-1970.  
Uniform General By-laws.

General Residential Zone—Class 4 (G.R. 4).

L.G. 24/68.

IT is hereby notified for public information that I, Robert Henry Claude Stubbs, Minister for Local Government, intend, pursuant to the powers conferred on me by Section 214 of the Uniform General By-laws and on the recommendation of the Council of the Town of Cottesloe to vary the requirements of Section 213 of the said By-laws—General Residential Zone—Class 4 (G.R. 4) in respect of the site requirements of a residence on the following land: Lot 55 of Sub Lot 13 Margaret Street, Cottesloe as follows:—

- (1) the rear clearance from 25 feet to 21 feet
- (2) the side clearance on the south from 5 feet to 3 feet
- (3) the plot ratio from .30 to .435.

Interested persons wishing to object to the proposed variations may submit such objections in writing to:

The Secretary for Local Government,  
Local Government Department,  
Oakleigh Building,  
22 St. George's Terrace,  
PERTH 6000.

within the period of 28 days from the date of publication of this notice.

C. STUBBS,  
Minister for Local Government.

## LOCAL GOVERNMENT ACT, 1960-1970.

## Department of Local Government.

## Municipal Elections.

Perth 15th, June, 1971.

IT is hereby notified, for general information, in accordance with section 129 of the Local Government Act, 1960-1970, that the following gentlemen have been elected Members of the undermentioned Municipalities to fill the vacancies shown in the particulars hereunder:—

Date of Election; Member Elected; Surname; Christian Name; Ward; Occupation; How vacancy occurred; (a) Effluention of time; (b) Resignation; (c) Death; Name of Previous Member; Remarks.

## Shire of Chittering.

- 30/4/71; Dewar, Frederick Andrew; Bindoon; Farmer; (a); F. A. Dewar; Unopposed.  
30/4/71; Kendall, Robert Edward; Chittering; Farmer; (a); R. E. Kendall; Unopposed.

## Town of Claremont.

- 22/5/71; Nicholas, Trevor Wilkie; East; Acct.; (a); T. W. Nicholas; —.  
22/5/71; French, Robert Shenton; South; Clerk; (a); J. B. Morrison; —.  
22/5/71; Burke, Raymond Adrian; West; R/Estate Agent; (a); P. F. Rolfe; Unopposed.

## Town of Cockburn.

- \*22/5/71; Srdarov, Miroslav; South; Business proprietor; (b); C. W. Tanner; Unopposed.  
22/5/71; Miguel, Donald Francis; North; Engineer; (a); D. F. Miguel; —.  
22/5/71; Tomasich, Dennis Martin; Central; Clerk; (a); H. E. Nineham; —.

## Shire of Collie.

- 30/4/71; Pilatti, Alan Francis; North Town; Contractor; (a); A. F. Pilatti; Unopposed.  
30/4/71; Hebb, Ronald James; East; Farmer; (a); R. J. Hebb; Unopposed.  
30/4/71; Rees, Edmund Frederick; West; Farmer; (a); E. F. Rees; Unopposed.  
22/5/71; Shedley, Philip Norman; South Town; Forester; (a); A. R. Roche; —.

## Shire of Coorow.

- 22/5/71; Shenton, Ernest Waddington; Waddi; Farmer; (a); N. J. M. Patton; —.  
22/5/71; McAlpine, Bruce Robert; Central; Farmer; (a); B. R. McAlpine; —.

## Shire of Coolgardie.

- 30/4/71; Paul, James Denis; Town; Poultry Farmer; —; J. D. Paul; Variation in membership.  
30/4/71; Ware, Harry George Jordan; Town; Battery Foreman; —; H. G. J. Ware; Variation in membership.  
30/4/71; Gorey, Francis George; Town; Station Manager; —; F. G. Gorey; Variation in membership.  
30/4/71; Cullen, Thomas Edward; Town; Butcher; —; T. E. Cullen; Variation in membership.  
30/4/71; Manning, David Preston; Kambalda; Public Relations Officer, W.M.C.; —; C. L. Grimwood; Variation in membership.  
30/4/71; Lister, George Francis; Country; Salt Merchant; —; G. F. Lister; Unopposed.  
30/4/71; Cotter, John Francis; Country; Pastoralist; —; J. F. Cotter; Unopposed.

## Town of Cottesl6e.

- 22/5/71; Pearce, Arthur Rowland; East; Estate Agent; (a); A. R. Pearce; —.  
22/5/71; Becher, Michael, H. G.; South; Retired; (a); M. H. G. Becher; Other candidate withdrew.

## Shire of Dandaragan.

- 22/5/71; Topham, Kenneth George; South; Farmer; (a); Division into Wards; Unopposed.  
22/5/71; Harris, Alan Robert; South; Farmer; (a); Division into Wards; Unopposed.  
22/5/71; Wedge, Colin Robert; South; Farmer; (a); Division into Wards; Unopposed.

- 22/5/71; Seinor, Kenneth Bede; Coastal; Concessionaire; (a); Division into Wards; Unopposed.  
22/5/71; Beissel, Max William; Coastal; Fisherman; (a); Division into Wards; Unopposed.  
22/5/71; Ward, Robert John; North; Farmer; (a); Division into Wards; —.  
22/5/71; Williams, Vivian Eldred; North; Farmer; (a); Division into Wards; —.  
22/5/71; Creagh, Frank Hollis; Central; Farmer; (a); Division into Wards; —.  
22/5/71; Franklin, David Reginald; Central; Farmer (a); Division into Wards; —.

## Town of Canning.

- 22/5/71; Clark, Kenneth Ernest; North; Civil Servant; (a); —; Unopposed.  
22/5/71; Wright, Wallace Geoffrey; North; Civil Servant; (a); —; Unopposed.  
22/5/71; Ashfold, Percy H.; North; Sales Representative (a); —; Unopposed.  
22/5/71; Griffin, Eleri Doreen; South; Nurserywoman; (a); —; Division into six Wards on change and status to a Town.  
22/5/71; Cole, Joseph William; South; Retired Dentist; (a); —; Division into six Wards on change and status to a Town.  
22/5/71; Oakenfull, Ronald George; East; Mechanical Engineer; (a); —; Division into six Wards on change and status to a Town.  
22/5/71; Bartlett, Leonard Frederick; East; Teacher; (a); —; Division into six Wards on change and status to a Town.  
22/5/71; Clark, Nicholas John; East; Tele Comm. Technician; (a); —; Division into six Wards on change and status to a Town.  
22/5/71; Rowe, Allan Arthur; West; Company Secretary; (a); —; Division into six Wards on change and status to a Town.  
22/5/71; Maley, Arthur Thomas; West; Joinery Manufacturer; (a); —; Division into six Wards on change and status to a Town.  
22/5/71; Simenson, David M.; West; Pharmacist; (a); —; Division into six Wards on change and status to a Town.  
22/5/71; Daebritz, Denis Paul; Central; Newsagent; (a); —; Division into six Wards on change and status to a Town.  
22/5/71; Pember, Victor Albert; Central; Merchandising Manager; (a); —; Division into six Wards on change and status to a Town.  
22/5/71; Brown, Gordon Peter; Central; Retired; (a); —; Division into six Wards on change and status to a Town.  
22/5/71; Tacoma, Eelco; River; Management Consultant; (a); —; Division into six Wards on change and status to a Town.  
22/5/71; Brown, Keith McMillan; River; Insurance Consultant; (a); —; Division into six Wards on change and status to a Town.  
22/5/71; Pusey, Philip John; River; Civil Engineer Contractor; (a); —; Division into six Wards on change and status to a Town.

## Shire of Carnarvon.

- 22/5/71; Tuckey, Charles Wilson; Commercial; Publican; (a); C. W. Tuckey; —.  
22/5/71; Dawson, Peter Frank; South; Cleaning Contractor; (a); M. D. Waite; —.  
\*22/5/71; Davis, William Francis; North Plant; Contractor; (b); J. Skender; —.  
22/5/71; Dempster, Richard McLean; Gascoyne Wooramel; Pastoralist; (a); R. M. Dempster; Unopposed.

## Shire of Dumbleyung.

- 22/5/71; Edwards, Alfred George; Pingarning; Farmer; (a); A. G. Edwards; Unopposed.  
22/5/71; Lloyd, John Ross; Central; Farmer; (a); J. R. Lloyd; Unopposed.  
22/5/71; Murphy, Terence Charles; Kukerin; Farmer; (a); T. C. Murphy; Unopposed.  
22/5/71; Pike, Michael Melville; Merilup; Farmer; (a); M. M. Pike; Unopposed.

## Shire of Dundas.

- 22/5/71; Salmon, Walter Joseph; Norseman; Mill Operator; (a); W. J. Salmon; Unopposed.  
22/5/71; King, Percy Edward; Norseman, Businessman; (a); E. E. King; Unopposed.  
22/5/71; Davies, Graham Ross; Circle-Valley; Farmer; (a); G. V. Swann; —.

## Shire of Gnowangerup.

- 30/4/71; Brown, Ronald Keith; Ongerup; Farmer; (a); R. K. Brown; Unopposed.  
 30/4/71; Norrish, Edwin Bernard; Borden; Farmer; (a); E. B. Norrish; Unopposed.  
 30/4/71; Parsons, Lynn Frederick; East; Farmer; (a); L. F. Parsons; Unopposed.  
 22/5/71; Aylmore, Herbert James; Town; Farmer; (a); H. J. Aylmore; —.

## Shire of Kellerberrin.

- 30/4/71; Smith, Colin Edgar; East; Farmer; (a); L. J. Evans; Unopposed.  
 30/4/71; Diver, Frederick Leslie; North; Farmer; (a); F. L. Diver; Unopposed.  
 22/5/71; Tiller, George William; Kellerberrin; Butcher; (a); G. W. Tiller; —.

## Shire of Kulin.

- 30/4/71; Lucchesi, Elisco; Central; Farmer; (a); E. Lucchesi; Unopposed.  
 30/4/71; Jensen, Frederick John; East; Farmer; (a); F. J. Jensen; Unopposed.  
 30/4/71; Sims, Raymond Nicholas; Kulin Rock; Farmer; (a); R. N. Sims; Unopposed.

## Shire of Kwinana.

- 30/4/71; Chipperton, Leonard Henry; Town; Maintenance Liaison Officer; (a); L. H. Chipperton; Unopposed.  
 30/4/71; Burton, David Henry (Snr); Town; Master Butcher; (a); D. H. Burton; Unopposed.  
 22/5/71; Bailey, Robert Mervyn; Industrial; Tally Clerk; (a); R. J. Thomas; —.

## Shire of Lake Grace.

- 22/5/71; Brandenburg, Sylvia Janet; King; Farmer; (a); W. J. Tilbrook; —.  
 22/5/71; Bishop, Robert Sydney; South; Farmer; (a); R. S. Bishop; Unopposed.  
 22/5/71; Brandenburg, John Sheldon Legge; Newdegate; Farmer; (a); J. S. L. Brandenburg; Unopposed.  
 22/5/71; Murray, Rossiter John; Burngup; Farmer; (a); W. H. J. Wyatt; —.  
 22/5/71; Walsh, Barry Patrick; Central South; Farmer; New Ward; —; —.

## Shire of Laverton.

- 30/4/71; Hill, Peter Augustine; Country; Pastoralist; (a); P. A. Hill; Unopposed.  
 30/4/71; Pybus, Hubert; Country; District Officer; (a); M. J. Williams; Unopposed.

## Shire of Marble Bar.

- 23/4/71; Olive, John Beresford; —; Business Proprietor; (a); J. B. Olive; Unopposed.  
 23/4/71; Merry, Hugh Geoffrey; —; Pastoralist; (a); H. G. Merry; Unopposed.

## Shire of Manjimup.

- 30/4/71; Gandy, Alexander Robert Neil; Manjimup; Contractor; (a); W. J. Morgan; Unopposed.  
 30/4/71; Kammann, William Arthur, Warren; Farmer; (a); W. A. Kammann; Unopposed.  
 30/4/71; Richards, Gordon Victor; Northcliffe; Storekeeper; (a); G. V. Richards; Unopposed.  
 22/5/71; Thompson, Eric Stanley; South Perup; Postmaster; (a); E. S. Thompson; —.

## Shire of Moora.

- 30/4/71; Elphick, Ronald James; North; Farmer; R. J. Elphick; Unopposed.  
 30/4/71; Moore, Edward John; Nth-East; Farmer; (a); E. J. Moore; Unopposed.  
 30/4/71; Groves, Roy Thomas; S-East; Farmer; (a); J. H. Duncan; Unopposed.  
 30/4/71; Vanzetti, Orsino Oliviero; South; Farmer; Additional Councillor-Boundary Alterations; —.  
 \*22/5/71; McMahon; Thomas Henry; Central; Contractor; (b); R. L. Taylor; —.  
 22/5/71; Manning, Albert Arthur; Central; Business Proprietor; —; Additional Councillor-Boundary Alterations; —.

## Shire of Mount Magnet.

- 30/4/71; Carroll, Leonard William; Town; Publican; (a); F. G. Drew; Unopposed.  
 30/4/71; Bailey, Geoffrey Francis; Town; Newsagent; (a); A. Ward; Unopposed.  
 \*22/5/71; Jensen, George Julian; Country; Pastoralist; (b); S. J. Hopkinson; —.

## Shire of Mundaring.

- 22/5/71; Walters, John Richard Clarke; Greenmount; Accountant; (a); H. R. Klopper; —.  
 22/5/71; Garvey, Brian John; Glen Forrest; Newsagent; (a); J. A. O'Callaghan; —.  
 22/5/71; Barbour, Edward James; Mundaring; Housing Maint. Supervisor; (a); K. A. Pustkuchen; —.  
 \*22/5/71; Campbell, Norman Joseph; Chidlow; Union Representative; (b); S. A. Davenport; —.

\*Denotes Extraordinary Election.

R. C. PAUST,  
 Secretary for Local Government.

## STATE ELECTRICITY COMMISSION ACT, 1945-1966.

## Resolution of Commission.

WHEREAS it is provided by section 29F of the State Electricity Commission Act 1945-1966, that the Commission may, subject to the approval of the Governor, from time to time amend any term or condition or both of the superannuation scheme established under section 29A of that Act, including any term or condition set out in sections 29A to 29D, inclusive, of the Act: Now, therefore, the Commission hereby resolves that the terms and conditions of the scheme be amended, in the manner, and to the extent, shown in the schedule to this resolution and that those terms and conditions, as so amended, have effect on and after the 7th January, 1971.

## Schedule.

1. For the purposes of this Schedule, "the scheme" means the scheme set forth in the Second Schedule to the City of Perth Scheme for Superannuation (Amendments Authorisation) Act, 1941, and subsequently amended by Acts Nos. 30 of 1946 and 54 of 1947 and by by-laws made pursuant to Act No. 14 of 1934 and by resolutions of the Commission made pursuant to section 29F of the State Electricity Commission Act, 1945-1966.

2. Clause 8 of the scheme is amended—

- (a) by substituting for the words "one dollar and sixtyseven cents" in subclause (2), the words "one dollar and ninety-nine cents"; and  
 (b) by substituting for the words "one dollar and four cents" in subclause (4), the words "one dollar and twenty-six cents".

Passed at a meeting of the State Electricity Commission of Western Australia this 27th day of May, 1971.

J. E. PARKER,  
 Chairman.  
 M. C. CUTTEN,  
 Secretary.

Approved by His Excellency the Governor in Executive Council this 9th day of June, 1971.

W. S. LONNIE,  
 Clerk of the Council.



## NOXIOUS WEEDS ACT, 1950-1970.

(Sections 22 and 22A.)

Notice directing destruction of the Primary Noxious Weed Arum Lily (*Zantedeschia aethiopica* (L.) Spreng).

To all occupiers and owners of private land situated in the Shires below:

THE Agriculture Protection Board, pursuant to the provisions of sections 22 and 22A of the Noxious Weeds Act, 1950-1970, hereby directs that the primary noxious weed Arum lily (*Zantedeschia aethiopica* (L.) Spreng) if present on private land owned or occupied by you situated in any of the districts of the local authority specified in the schedule below shall be destroyed by you by one of the following methods:—

- (a) Effective spraying of the foliage with a solution containing 2,4-D ester at the rate of 4 pounds acid equivalent per acre.
- (b) Effective spraying of the foliage with a solution containing 2,4-D amine at the rate of 4 pounds acid equivalent per acre.

You are required to comply with the requirements of this notice by 27th August, 1971.

E. N. FITZPATRICK,  
Chairman, Agriculture Protection Board.

## Schedule.

Shire of Plantagenet.  
Shire of Albany.

## NOXIOUS WEEDS ACT, 1950-1970.

(Sections 22 and 22A.)

Notice directing destruction of the Primary Noxious Weed Cape Tulip (*Homeria breyiana* (L.)) (*Homeria miniata* Sweet).

To all occupiers and owners of private land situated in the Shires below.

THE Agriculture Protection Board, pursuant to the provisions of sections 22 and 22A of the Noxious Weeds Act, 1950-1970, hereby directs that the primary noxious weed Cape Tulip (*Homeria breyiana* (L.)) (*Homeria miniata* Sweet) if present on private land owned or occupied by you situated in any of the districts of the local authority specified in the schedule below shall be destroyed by you by one of the following methods:—

- (a) Effective ploughing to the depth of the corms.
- (b) spraying with a solution containing 2 pounds acid equivalent of 2, 4-D per acre.
- (c) Spraying with a solution containing one pound acid equivalent of 2, 4-D amine plus 1 pound of Vorox AA per acre.

If the infestation of Cape Tulip on your land is of the One-leafed variety (*Homeria breyiana* (L.)) Lewis, you are required to comply with the requirements of this notice by 20th August, 1971.

If the infestation of Cape Tulip on your land is of the variety Two-leafed (*Homeria miniata* Sweet) you are required to comply with the requirements of this notice by 6th August, 1971.

E. N. FITZPATRICK,  
Chairman, Agriculture Protection Board.

## Schedule.

Shire of Katanning.  
Shire of Kojonup.  
Shire of Broomehill.  
Shire of Tambellup.  
Shire of Gnowangerup.  
Shire of Cranbrook.  
Shire of Woodanilling.  
Shire of Nyabing-Pingrup.  
Shire of Albany.  
Shire of Plantagenet.

## NOXIOUS WEEDS ACT, 1950-1970.

(Sections 22 and 22A.)

Notice Directing Destruction of the Primary Noxious Weed, Paterson's Curse (*Echium plantagineum* L. *E. italicum* L.)

To all Owners and Occupiers of Private Land Situated in the Shire of Mundaring:

THE Agriculture Protection Board, pursuant to the provisions of sections 22 and 22A of the Noxious Weeds Act, 1950-1970, hereby direct that the Primary Noxious Weed, Paterson's Curse (*Echium plantagineum* L. and *Echium italicum* L.) if present on private land owned or occupied by you situated in the districts of the local authority of the Shire of Mundaring, shall be destroyed by you, by one of the following methods:—

- (1) Grubbing.
- (2) Cultivation.
- (3) Spraying with a solution containing not less than 3 lbs of Vorox AA per acre.

You are required to commence compliance with this notice by 21st June, 1971 and complete destruction by 2nd August, 1971.

E. N. FITZPATRICK,  
Chairman, Agriculture Protection Board.

## DAIRY PRODUCTS MARKETING REGULATIONS ACT, 1934-1937.

Department of Agriculture,  
South Perth, 18th June, 1971.

File No. 1273/63.

HIS Excellency the Governor in Executive Council acting pursuant to section 8 and section 9 of the Dairy Products Marketing Regulations Act, 1934-1937 has been pleased to appoint Reginald Thomas Ashworth of Safety Bay, as representative of the consumers, a member of the Dairy Products Marketing Board for a term of two years as from the 8th day of June, 1971.

E. N. FITZPATRICK,  
Director of Agriculture.

## FERTILISERS ACT, 1928-1955.

Agriculture Department,  
South Perth, 18th June, 1971.

Agric. 82/65.

HIS Excellency the Governor in Executive Council has been pleased to approve the appointment of Malcolm Stanley Coxall as an Inspector under Section 20 of the Fertilisers Act, 1928-1955.

E. N. FITZPATRICK,  
Director of Agriculture.

## PLANT DISEASES ACT, 1914-1969.

Department of Agriculture,  
South Perth, 11th June, 1971.

Agric. 1188/67.

I, THE UNDERSIGNED MINISTER FOR AGRICULTURE, being the Minister charged with the administration of the Plant Diseases Act, 1914-1969, acting in exercise of the power in this behalf conferred upon me by Section 7 (2) of the said Act, do hereby appoint Herbert Smith as an Inspector under the said Act.

H. D. EVANS,  
Minister for Agriculture.

## PLANT DISEASES ACT, 1914-1969.

Department of Agriculture,  
South Perth, 18th June, 1971.

File 298/67.

HIS Excellency the Governor in Executive Council has been pleased to approve the appointment of the undermentioned persons as Inspectors under

the provisions of section 7 (1) of the Plant Diseases Act, 1914-1969:—

Noel Barry Gersbach,  
Ferdinand Hendrikus Joannes Schoonens,  
Wilhelmus Johannes Marie Heggars,  
Klaus Raimund Mueller;

and the cancellation of the appointment of:—

Harley Robert Powell,

due to his retirement from the Department.

E. N. FITZPATRICK,  
Director of Agriculture.

PLANT DISEASES ACT, 1914-1969.

Department of Agriculture,  
South Perth, 18th June, 1971.

Agric. 1188/67.

I, THE UNDERSIGNED MINISTER FOR AGRICULTURE being the Minister charged with the administration of the Plant Diseases Act, 1914-1969, acting in exercise of the power on this behalf conferred upon me by section 7 (2) of the said Act, do hereby appoint G. D. Rimes and J. W. Gilchrist as inspectors under the said Act.

H. D. EVANS,  
Minister for Agriculture.

#### WESTERN AUSTRALIAN GOVERNMENT RAILWAYS.

IT is noted for general information that with the approval of the Minister as required by section 22 of the Government Railways Act, 1904-67, the following alterations and additions have been made to the scales of charges, schedules etc., now appearing in the Goods Rates Book dated 1st October, 1965, and the Passenger Fares and Coaching Rates Book also dated 1st October, 1965.

#### GOODS RATES BOOK.

Tariff 1, page 11, from 20/3/71.—Clause 2(d)—Non-liability of the Commission.—First line Add † after Traffic, and Add footnote:

†For insurance of traffic carried by co-ordinated rail-road services to the North see Tariff 3, page 3.

Tariff 3, page 3, from 20/3/71.—Co-ordinated Rail-Road Services to the North.—Paragraph 2 (iii) Add: Wittenoom and Goldsworthy after Paraburdoo. Paragraph 2 (v) Add: Whim Creek after Tom Price.

Tariff 3, page 3, from 20/3/71.—Co-ordinated Rail-Road Service to the North.—Add new paragraph to Clause 6:

An optional insurance scheme for goods properly protected is available at the categories set out hereunder:—

Category A at 30c per \$100 value.

Covers general merchandise (excluding motor vehicles, boats and used furniture and the goods specified under Category C) against loss and/or damage directly attributable to fire, flood, collision, derailment, accident to or overturning of the conveying vehicle, non-delivery, theft, pilferage, hook, oil, fresh water, grease stain, acid, mud damage and damage caused by leakage or spillage or other extraneous substances. Excluding leakage and/or loss of contents, rubbing, bruising, breakages, bending, denting, chipping and/or scratching unless caused by the vessel, craft, conveyance being stranded, sunk, overturned, in collision, burnt or on fire. Excluding loss or damage or expense proximately caused by delay or inherent vice or nature of the subject matter insured and war risks, strikes, riots, civil commotions and malicious damage.

Category B at 75c. per \$100 value.

Covers same as A excluding the goods specified under category C, but in addition covers rubbing, bruising, breakage, bending, denting, chipping and/or scratching, leakage and/or loss of contents therefrom.

Category C at \$2.50 per \$100 value.

Provides same cover as A and B but in addition covers gold and silver coin, gold or silver in manufactured or unmanufactured state, jewellery, watches, clocks or time pieces of any description, trinkets, notes or securities, maps, writings, title deeds, paintings, pictures, glass, china, porcelain, musical, optical, scientific and surgical instruments, television sets and radio valves.

Minimum Charge—to apply to all types of covers—30c.

The above insurance charges must be pre-paid.

Where the conditions of carriage specified by the sender on the consignment note indicate that conveyance at other than Owner's Risk is required but the type of cover is not shown then Category A insurance shall have application.

The category of insurance and the value must be declared in writing on the consignment note. Where the conditions of carriage specified by the sender indicate that conveyance at other than Owner's Risk is required but the type of cover is not shown then category A insurance shall have application.

In the event of any such consignment tendered for insurance consisting of more packages than one, the description and value of each package shall be declared separately, but the charge for insurance shall be upon the aggregate value of the whole number of packages. The Commission reserves the right of sending a representative to be present at the unpacking of insured articles.

Tariff 3, page 3, from 3/4/71.—Co-ordinated Rail-Road Services to the North—Paragraph 2 (iv)—Kewdale to Karratha, etc.—17 cwt. and under 18 cwt. Alter "A" Class rate from \$47.90 to \$46.90.

Tariff 3, page 3, from 24/4/71.—Co-ordinated Rail/Road Services to the North—Paragraph 2.—Add new rates as follows:—

## (vii) Between Kewdale and Broome

	A	B	C	1	2
	\$	\$	\$	\$	\$
Under 28 lb. ....	1.75	1.75	1.80	2.20	2.60
28 lb. and under 56 lb.....	3.00	3.10	3.60	4.30	5.10
56 lb. and under 84 lb.....	4.50	4.60	5.50	6.50	7.60
84 lb. and under 1 cwt. ....	5.90	6.10	7.10	8.60	10.10
1 cwt. and under 2 cwt. ....	8.40	9.20	11.20	14.20	17.20
2 cwt. and under 3 cwt. ....	11.10	12.30	15.30	19.80	24.30
3 cwt. and under 4 cwt. ....	13.80	15.40	19.40	25.40	31.40
4 cwt. and under 5 cwt. ....	16.50	18.50	23.50	31.00	38.50
5 cwt. and under 6 cwt. ....	19.20	21.60	27.60	36.60	45.60
6 cwt. and under 7 cwt. ....	21.90	24.70	31.70	42.20	52.70
7 cwt. and under 8 cwt. ....	24.60	27.80	35.80	47.80	59.80
8 cwt. and under 9 cwt. ....	27.30	30.90	39.90	53.40	66.90
9 cwt. and under 10 cwt. ....	30.00	34.00	44.00	59.00	74.00
10 cwt. and under 11 cwt. ....	32.70	37.10	48.10	64.60	81.10
11 cwt. and under 12 cwt. ....	35.40	40.20	52.20	70.20	88.20
12 cwt. and under 13 cwt. ....	38.10	43.30	56.30	75.80	95.30
13 cwt. and under 14 cwt. ....	40.80	46.40	60.40	81.40	102.40
14 cwt. and under 15 cwt. ....	43.50	49.50	64.50	87.00	109.50
15 cwt. and under 16 cwt. ....	46.20	52.60	68.60	92.60	116.60
16 cwt. and under 17 cwt. ....	48.90	55.70	72.70	98.20	123.70
17 cwt. and under 18 cwt. ....	51.60	58.80	76.80	103.80	130.80
18 cwt. and under 19 cwt. ....	54.30	61.90	80.90	109.40	137.90
19 cwt. and under 20 cwt. ....	57.00	65.00	85.00	115.00	145.00
Over one ton (per ton) ....	57.00	65.00	85.00	115.00	145.00

## (viii) Between Kewdale and Derby

	A	B	C	1	2
	\$	\$	\$	\$	\$
Under 28 lb. ....	2.00	2.00	2.10	2.40	2.80
28 lb. and under 56 lb.....	3.30	3.50	4.10	4.70	5.60
56 lb. and under 84 lb.....	4.90	5.30	6.20	7.00	8.80
84 lb. and under 1 cwt. ....	6.50	7.00	8.20	9.30	11.20
1 cwt. and under 2 cwt. ....	9.90	11.00	13.30	15.60	19.40
2 cwt. and under 3 cwt. ....	13.40	15.00	18.50	21.90	27.70
3 cwt. and under 4 cwt. ....	16.90	19.10	23.70	28.20	35.90
4 cwt. and under 5 cwt. ....	20.30	23.10	28.90	34.50	44.10
5 cwt. and under 6 cwt. ....	23.80	27.10	34.00	40.80	52.30
6 cwt. and under 7 cwt. ....	27.30	31.10	39.20	47.10	60.50
7 cwt. and under 8 cwt. ....	30.70	35.10	44.40	53.40	68.80
8 cwt. and under 9 cwt. ....	34.20	39.10	49.50	59.70	77.00
9 cwt. and under 10 cwt. ....	37.70	43.20	54.70	66.00	85.20
10 cwt. and under 11 cwt. ....	41.10	47.20	59.90	72.30	93.40
11 cwt. and under 12 cwt. ....	44.60	51.20	65.00	78.60	101.60
12 cwt. and under 13 cwt. ....	48.00	55.20	70.20	84.90	109.90
13 cwt. and under 14 cwt. ....	51.50	59.20	75.40	91.20	118.10
14 cwt. and under 15 cwt. ....	55.00	63.20	80.60	97.50	126.30
15 cwt. and under 16 cwt. ....	58.40	67.20	85.70	103.80	134.50
16 cwt. and under 17 cwt. ....	61.90	71.30	90.90	110.10	142.70
17 cwt. and under 18 cwt. ....	65.40	75.30	96.10	116.40	151.00
18 cwt. and under 19 cwt. ....	68.80	79.30	101.20	122.70	159.20
19 cwt. and under 20 cwt. ....	72.00	83.00	106.00	129.00	167.00
Over one ton (per ton) ....	72.00	83.00	106.00	129.00	167.00

## (ix) Between Kewdale and Fitzroy Crossing

	A	B	C	1	2
	\$	\$	\$	\$	\$
Under 28 lb. ....	2.00	2.00	2.30	2.70	3.30
28 lb. and under 56 lb.....	3.60	3.90	4.60	5.40	6.60
56 lb. and under 84 lb.....	5.50	5.90	6.90	9.00	9.90
84 lb. and under 1 cwt. ....	7.10	7.80	9.20	10.70	13.20
1 cwt. and under 2 cwt. ....	11.20	12.60	15.50	18.50	23.30
2 cwt. and under 3 cwt. ....	15.30	17.40	21.70	26.20	33.50
3 cwt. and under 4 cwt. ....	19.40	22.20	27.90	33.90	43.60
4 cwt. and under 5 cwt. ....	23.40	27.00	33.20	41.70	53.80
5 cwt. and under 6 cwt. ....	27.50	31.80	40.40	49.40	63.90
6 cwt. and under 7 cwt. ....	31.60	36.60	46.60	57.10	74.10
7 cwt. and under 8 cwt. ....	35.70	41.40	52.90	64.80	84.20
8 cwt. and under 9 cwt. ....	39.90	46.20	59.10	72.60	94.40
9 cwt. and under 10 cwt. ....	43.90	51.00	65.30	80.30	104.60
10 cwt. and under 11 cwt. ....	48.00	55.70	71.60	88.00	114.70
11 cwt. and under 12 cwt. ....	52.10	60.50	77.80	95.80	124.90
12 cwt. and under 13 cwt. ....	56.10	65.30	84.00	103.50	135.00
13 cwt. and under 14 cwt. ....	60.20	70.10	90.30	111.20	145.20
14 cwt. and under 15 cwt. ....	64.30	74.90	96.50	119.00	155.40
15 cwt. and under 16 cwt. ....	68.40	79.70	102.70	126.70	165.50
16 cwt. and under 17 cwt. ....	72.50	84.50	109.00	134.10	175.60
17 cwt. and under 18 cwt. ....	76.80	89.30	115.20	142.10	185.80
18 cwt. and under 19 cwt. ....	80.70	94.10	121.40	149.90	195.90
19 cwt. and under 20 cwt. ....	85.00	99.00	127.00	157.00	206.00
Over one ton (per ton) ....	85.00	99.00	127.00	157.00	206.00

## (x) Between Kewdale and Halls Creek

	A	B	C	1	2
	\$	\$	\$	\$	\$
Under 28 lb. ....	2.00	2.10	2.50	3.00	3.60
28 lb. and under 56 lb. ....	3.70	4.20	5.00	5.90	7.20
56 lb. and under 84 lb. ....	5.60	6.20	7.50	8.80	10.80
84 lb. and under 1 cwt. ....	7.40	8.30	10.00	11.70	14.30
1 cwt. and under 2 cwt. ....	11.90	13.50	16.90	20.30	25.60
2 cwt. and under 3 cwt. ....	16.30	18.80	23.90	29.00	36.90
3 cwt. and under 4 cwt. ....	20.80	24.00	30.80	37.60	48.20
4 cwt. and under 5 cwt. ....	25.20	29.30	37.80	46.30	59.50
5 cwt. and under 6 cwt. ....	29.60	34.60	44.70	55.00	70.80
6 cwt. and under 7 cwt. ....	34.10	39.80	51.70	63.60	82.10
7 cwt. and under 8 cwt. ....	38.50	45.10	58.60	72.30	93.40
8 cwt. and under 9 cwt. ....	43.00	50.30	65.60	80.90	104.70
9 cwt. and under 10 cwt. ....	47.40	55.60	72.50	89.60	116.00
10 cwt. and under 11 cwt. ....	51.80	60.90	79.50	98.30	127.20
11 cwt. and under 12 cwt. ....	56.30	66.10	86.40	106.90	138.50
12 cwt. and under 13 cwt. ....	60.70	71.40	93.40	115.60	149.80
13 cwt. and under 14 cwt. ....	65.20	76.60	100.30	124.20	161.10
14 cwt. and under 15 cwt. ....	69.60	81.90	107.30	132.90	172.40
15 cwt. and under 16 cwt. ....	74.00	87.20	114.20	141.60	183.70
16 cwt. and under 17 cwt. ....	78.50	92.40	121.20	150.20	195.00
17 cwt. and under 18 cwt. ....	82.90	97.70	128.10	158.90	206.30
18 cwt. and under 19 cwt. ....	87.40	102.90	135.10	167.50	217.60
19 cwt. and under 20 cwt. ....	92.00	108.00	142.00	176.00	229.00
Over one ton (per ton) ....	92.00	108.00	142.00	176.00	229.00

## (xi) Between Kewdale and Kununurra

	A	B	C	1	2
	\$	\$	\$	\$	\$
Under 28 lb. ....	2.00	2.20	2.70	3.20	3.90
28 lb. and under 56 lb. ....	4.00	4.40	5.40	6.30	7.70
56 lb. and under 84 lb. ....	6.00	6.60	8.10	9.40	11.60
84 lb. and under 1 cwt. ....	8.00	8.80	10.70	12.50	15.40
1 cwt. and under 2 cwt. ....	13.00	14.50	18.50	22.00	27.70
2 cwt. and under 3 cwt. ....	18.00	20.30	26.20	31.50	40.10
3 cwt. and under 4 cwt. ....	23.00	26.10	34.00	41.00	52.50
4 cwt. and under 5 cwt. ....	27.90	31.90	41.70	50.50	64.80
5 cwt. and under 6 cwt. ....	32.90	37.60	49.40	60.00	77.20
6 cwt. and under 7 cwt. ....	37.90	43.40	57.20	69.50	89.60
7 cwt. and under 8 cwt. ....	42.90	49.20	64.90	79.00	101.90
8 cwt. and under 9 cwt. ....	47.90	54.90	72.70	88.50	114.30
9 cwt. and under 10 cwt. ....	52.90	60.70	80.40	98.00	126.70
10 cwt. and under 11 cwt. ....	57.90	66.50	88.10	107.50	139.00
11 cwt. and under 12 cwt. ....	62.90	72.20	95.90	117.00	151.40
12 cwt. and under 13 cwt. ....	67.80	78.00	103.60	126.50	163.80
13 cwt. and under 14 cwt. ....	72.80	83.80	111.40	136.00	176.10
14 cwt. and under 15 cwt. ....	77.80	89.60	119.10	145.50	188.50
15 cwt. and under 16 cwt. ....	82.80	95.30	126.80	155.00	200.90
16 cwt. and under 17 cwt. ....	87.80	101.10	134.60	164.50	213.20
17 cwt. and under 18 cwt. ....	92.80	106.90	142.30	174.00	225.60
18 cwt. and under 19 cwt. ....	97.80	112.60	150.10	183.50	238.00
19 cwt. and under 20 cwt. ....	103.00	118.00	158.00	193.00	250.00
Over one ton (per ton) ....	103.00	118.00	158.00	193.00	250.00

## (xii) Between Kewdale and Wyndham

	A	B	C	1	2
	\$	\$	\$	\$	\$
Under 28 lb. ....	2.00	2.30	2.80	3.20	3.90
28 lb. and under 56 lb. ....	4.00	4.50	5.50	6.30	7.80
56 lb. and under 84 lb. ....	6.00	6.70	8.20	9.50	11.70
84 lb. and under 1 cwt. ....	7.90	8.90	10.90	12.60	15.50
1 cwt. and under 2 cwt. ....	12.80	14.70	18.70	22.30	28.10
2 cwt. and under 3 cwt. ....	17.70	20.60	26.60	31.90	40.60
3 cwt. and under 4 cwt. ....	22.60	26.40	34.40	41.50	53.10
4 cwt. and under 5 cwt. ....	27.50	32.30	42.30	51.20	65.70
5 cwt. and under 6 cwt. ....	32.40	38.10	50.20	60.80	78.20
6 cwt. and under 7 cwt. ....	37.30	44.00	58.00	70.40	90.70
7 cwt. and under 8 cwt. ....	42.20	49.80	65.90	80.10	103.20
8 cwt. and under 9 cwt. ....	47.10	55.70	73.70	89.70	115.80
9 cwt. and under 10 cwt. ....	52.00	61.50	81.60	99.40	128.30
10 cwt. and under 11 cwt. ....	56.90	67.40	89.50	109.00	140.90
11 cwt. and under 12 cwt. ....	61.80	73.20	97.30	118.60	153.40
12 cwt. and under 13 cwt. ....	66.70	79.10	105.20	128.30	165.90
13 cwt. and under 14 cwt. ....	71.60	84.90	113.00	137.90	178.50
14 cwt. and under 15 cwt. ....	76.50	90.80	120.90	147.50	191.00
15 cwt. and under 16 cwt. ....	81.40	96.60	128.80	157.20	203.50
16 cwt. and under 17 cwt. ....	86.30	102.50	136.60	166.80	216.10
17 cwt. and under 18 cwt. ....	91.20	108.30	144.50	176.40	228.60
18 cwt. and under 19 cwt. ....	96.10	114.20	152.30	186.10	241.10
19 cwt. and under 20 cwt. ....	101.00	120.00	160.00	196.00	253.00
Over one ton (per ton) ....	101.00	120.00	160.00	196.00	253.00

Delete paragraph 5 and insert:—

5. Where freight is to be collected on delivery on consignments to destinations listed in paragraphs 2(i) to 2(vi) inclusive a charge of \$1.00 per consignment shall be raised in addition to the freight charges. Consignments to destinations listed in paragraphs 2(vii) to 2(xii) inclusive must be prepaid unless the client has a credit freight account.

Tariff 3, page 3, from 1/5/71.—Co-ordinated Rail/Road Services to the North—Paragraph 2 (xii).—Between Kewdale and Wyndham—Over one ton (per ton), 1st class traffic. Delete:—\$195.70 and insert:—\$196.00.

Tariff 3, page 6, from 27/2/71.—Fruit and Vegetables to North West Ports.—Amend charges shown in line 4 to read:—

North West Ports—\$1.75.

Darwin—\$2.15.

Tariff 5, page 5, from 24/4/71.—Shunting Charges—18 Mile (Spearwood-Soundcem Section, Station Code No. 19126).—Insert:—

Elder Smith Goldsbrough Mort Ltd. .... 18 .... 75c.

Dalgety Australia Ltd. .... 18 .... 75c.

Bibra Lake.

Delete:—

‡ Dalgety Australia Ltd. .... 20 .... 50c.

Tariff 5, page 12, from 3/4/71.—Shunting Charges—Wundowie.—Department of Industrial Development (Charcoal Iron and Steel Industry) .... 75c.

Add Sublease:—Westralian Farmers Co-operative Ltd. .... 75c.

Tariff 5, page 27, from 13/3/71.—Shunting Charges—Welshpool.—Delete all reference:—

‡ W. H. Milne & Co (Bulk Wheat Only) .... 6 .... 50c.

Tariff 5, page 27, from 3/4/71.—Shunting Charges—Kewdale.—Delete all reference to siding account B.P. (Aust.) Ltd. and insert in lieu:—

‡ Bulk Oil Installation .... 50c. Also standard gauge. No charge for shunting tankers of oil.

Tariff 6, pages 4, 7, 16, from 6/3/71.—Stations and Sidings.

Beete, Comet Vale, Shark Lake.—Add:—Yes to shelter Shed column.

Tariff 6, page 5, from 15/5/71.—List of Stations and Sidings.

Boulder.

Reference Column.—Delete A. Insert U.

Accounting Station.—Insert West Kalgoorlie.

Station Code Number.—Delete 36100. Insert 28912.

Tariff 6, page 8, from 24/4/71.—List of Stations and Sidings—Emu Hill. Delete SC from Sheep and Cattle Races column.

Tariff 6, page 8, from 15/5/71.—Stations and Sidings. Dwellingup.

Reference Column.—Delete A. Insert U.

Accounting Station.—Insert Pinjarra.

Station Code Number.—Delete 51000. Insert 41440.

Tariff 6, page 9, from 15/5/71.—Gingin.

Reference Column.—Delete A. Insert U.

Accounting Station.—Insert Mogumber.

Station Code Number.—Delete 89000. Insert 89102.

Tariff 6, page, 9 from 15/5/71.—Golden Gate.

Accounting Station.—Delete Boulder. Insert West Kalgoorlie.

Station Code Number.—Delete 36108. Insert 28914.

Tariff 6, page 10, from 15/5/71.—Kalaroo.

Accounting Station.—Delete Boulder. Insert West Kalgoorlie.

Station Code Number.—Delete 28910. Insert 28918.

Tariff 6, page 10, from 15/5/71.—Kamballie.

Accounting Station.—Delete Boulder, Insert West Kalgoorlie.

Station Code Number.—Delete 36112. Insert 28916.

Tariff 6, page 13, from 10/4/71.—List of Stations and Sidings—Meekatharra—Lifting Facilities—Gantry.—Delete:—20 tons. Insert:—28 tons.

Tariff, 6, page 13, from 15/5/71.—Mooliabeenie.

Accounting Station.—Delete Gingin. Insert Mogumber.

Station Code Number.—Delete 89005. Insert 89103.

Tariff 6, pages 14 and 18, from 6/3/71.—Nembudding, Yalbarrin.—Delete:—Yes in Shelter Shed column.

Tariff 6, page 17, from 6/3/71.—Trayning.—Delete:—Yes in Warehouse column.

Tariff 6, page 17, from 15/5/71.—Wannamal.

Accounting Station.—Delete Gingin. Insert Mogumber.

Station Code Number.—Delete 89010. Insert 89104.

Tariff 6, page 29, from 15/5/71.—Distance Table—West Kalgoorlie-Kamballie.

Delete BOULDER. Insert Boulder.

Tariff 6, page 30, from 15/5/71.—Distance Table—South-Western Lines.  
Pinjarra-Dwellingup.

Delete DWELLINGUP. Insert Dwellingup.

Tariff 6, page 33, from 15/5/71.—Midland-Geraldton.

Delete GINGIN. Insert Gingin.

#### PASSENGER FARES AND COACHING RATES BOOK.

Page 25, from 3/4/71.—Concession Fares—Students Travelling to or from School and the Point Nearest their Homes on Weekends.—Amend conditions shown in Weekly Notice No. 45/70 to read as follows:—

Conditions as per paragraph (a) applicable to students' vacation concession apply. Tickets may be issued for travel Friday to Monday inclusive and where public or special school holidays precede and/or follow these days tickets may be issued for travel from the last day of school to the school commencing day inclusive. This concession is not available for journeys solely within the suburban area and is granted only to students living away from home for the purpose of travelling to or from school and the point nearest their homes on weekends.

Page 25, from 10/4/71.—Concession Fares—Students.—Add:—

Concession	Concession Fare	Certificate to be used	Availability of Tickets	Minimum No. Entitled to Concession	Conditions
(vi) Individual students travelling for educational purposes, including Education Department sponsored sporting events	Same as vacation concession travel	Form No. 217, p. 14	Same as ordinary tickets	....	Same as student's vacation concession tickets

Page 26, from 8/5/71.—Special Fares and Combination Tour Tickets.

Albany Sceni Tour—Fare.—Delete existing fares and insert:—

Adult, \$55. Child under 15 years, \$41.

South Coast Sceni Tour—Fare.—Delete existing fares and insert:—

Adult, \$67. Child under 15 years, \$52.

Page 37, from 27/2/71.—Periodical Tickets—Application for—Section 1.—Delete and insert in lieu:—

(1) Application for.—Application for periodical tickets must be made on the form provided at least seven days before the ticket is required. At stations where weekly and monthly tickets are kept in stock, such will be issued on personal application, forms not being required. At suburban stations periodical ticket holders may renew their ticket (weekly tickets excepted) during the three (3) clear working days prior to the end of the month.

Expired tickets must be surrendered except that monthly tickets may be issued by post up to three clear working days prior to the end of the month without surrender of the expired ticket.

Page 93, from 27/2/71.—The following fares are effective for all tickets issued on and from the 1st March, 1971:—

Dining Cars—Conditions and Charges.

Subsection (5).—Amend to read as follows:—

(5) Dining Car Charges—Central Australian Railway—Compulsory meal charges, as shown hereunder, will apply for the dining car service between Port Pirie-Port Augusta, Maree and Alice Springs:—

	Adult	Child
	1st and Economy class	1st and Economy class
Northbound and Southbound—	\$	\$
Port Pirie-Alice Springs	8.50	5.80
Port Augusta-Alice Springs	7.65	5.25
Maree-Alice Springs	5.75	3.95
Incidental Meals—		
Breakfast	1.50	1.00
Lunch	1.75	1.15
Dinner	2.00	1.40
Morning Tea	0.25	0.20
Afternoon Tea	0.25	0.20

Pages 103, 103a, 104, 104a, from 27/2/71.— Intersystem Passenger Fares.  
Delete tables 6, 6a, 7 and 7a.  
Insert new table 6:—

Passenger Fares.  
Table 6—Combined.  
(Effective from 1st March, 1971.)

Between	and	1st Class Single	Economy Class Single	1st Class Return	Economy Class Return
Perth	Alice Springs—	\$	\$	\$	\$
	Adult	88.90	66.45	170.00	127.70
	Child	54.13	41.63	104.35	80.65
	Concession	....	....	137.83	106.20
	Child concession	....	....	88.27	69.90
	Student 16 years and over	58.93	46.43	117.85	92.85
	Student 15 years	48.93	39.75	97.87	79.50
	Student under 15 years	44.13	34.95	88.27	69.90
Kalgoorlie	Alice Springs—				
	Adult	73.20	55.10	146.40	110.20
	Child	43.91	34.01	87.80	68.00
	Concession	....	....	113.66	88.40
	Child concession	....	....	71.44	57.10
	Student 16 years and over	48.66	38.76	97.30	77.50
	Student 15 years	40.46	33.30	80.94	66.60
	Student under 15 years	35.71	28.55	71.44	57.10

The above scale of charges includes meals in dining cars and sleeping berths where provided.

Page 104 and Table No. 7 are reserved for future use.

Page 126, from 15/5/71.—Distance Table—West Kalgoorlie-Kamballie.  
Delete BOULDER. Insert Boulder.

Page 127, from 15/5/71.—South-Western Lines—Pinjarra-Dwellingup.  
Delete DWELLINGUP. Insert Dwellingup.

Page 132, from 15/5/71.—Midland Line.  
Delete GINGIN. Insert Gingin.

J. B. HARRIGAN,  
Commissioner of Railways.

MINING ACT, 1904.  
(Regulation 180.)

Wardens Office,  
Meekatharra, 10th May, 1971.

TAKE notice that it is the intention of the Warden of the Goldfield mentioned hereunder, on the date mentioned, to issue out of the Warden's Court an order authorising the cancellation of registration of the undermentioned Mining Tenements, in accordance with Regulation 180 of the Mining Act, 1904. An order may issue in the absence of the registered holder, but should he desire to object to such order he must, before the date mentioned, lodge at the Warden's Office an objection containing the grounds of such objection, and, on the date mentioned, the Warden will proceed to hear and determine the same, in accordance with the evidence then submitted.

H. F. HARLOCK,  
Warden.

To be heard in the Warden's Court, Meekatharra on Monday the 21st day of June, 1971.

EAST MURCHISON GOLDFIELD.

Mineral Claims.

No.; Name of Registered Holder; Address; Reason for Resumption.

- 15J—McIntyre Mines (Aust) Pty. Ltd.; 16 St. George's Terrace, Perth; non-payment rent.  
16J—McIntyre Mines (Aust) Pty. Ltd.; 16 St. George's Terrace, Perth; non-payment rent.  
17J—McIntyre Mines (Aust) Pty. Ltd.; 16 St. George's Terrace, Perth; non-payment rent.

- 18J—McIntyre Mines (Aust) Pty. Ltd.; 16 St. George's Terrace, Perth; non-payment rent.  
19J—McIntyre Mines (Aust) Pty. Ltd.; 16 St. George's Terrace, Perth; non-payment rent.  
20J—McIntyre Mines (Aust) Pty. Ltd.; 16 St. George's Terrace, Perth; non-payment rent.  
73J—Vam Limited; 271 Elizabeth St., Sydney, N.S.W.; non-payment rent.  
141J—James Murray Jackson; Club Hotel Wiluna; non-payment rent (1970 & 1971).  
249J—Campbell Cooper; Tatyoon, Vic.; non-payment rent.  
250J—Campbell Cooper; Tatyoon, Vic.; non-payment rent.  
251J—Campbell Cooper; Tatyoon, Vic.; non-payment rent.  
252J—Campbell Cooper; Tatyoon, Vic.; non-payment rent.  
445J—Gem Exploration and Minerals Limited; 32 Jasmine St., Botany, N.S.W.; non-payment rent.  
446J—Gem Exploration and Minerals Limited; 32 Jasmine St., Botany, N.S.W.; non-payment rent.  
447J—Gem Exploration and Minerals Limited; 32 Jasmine St., Botany, N.S.W.; non-payment rent.  
448J—Gem Exploration and Minerals Limited; 32 Jasmine St., Botany, N.S.W.; non-payment rent.  
449J—Gem Exploration and Minerals Limited; 32 Jasmine St., Botany, N.S.W.; non-payment rent.  
450J—Gem Exploration and Minerals Limited; 32 Jasmine St., Botany, N.S.W.; non-payment rent.

- 451J—Gem Exploration and Minerals Limited; 32 Jasmine St., Botany, N.S.W.; non-payment rent.
- 452J—Gem Exploration and Minerals Limited; 32 Jasmine St., Botany, N.S.W.; non-payment rent.
- 453J—Gem Exploration and Minerals Limited; 32 Jasmine St., Botany, N.S.W.; non-payment rent.
- 454J—Gem Exploration and Minerals Limited; 32 Jasmine St., Botany, N.S.W.; non-payment rent.
- 455J—Gem Exploration and Minerals Limited; 32 Jasmine St., Botany, N.S.W.; non-payment rent.
- 456J—Gem Exploration and Minerals Limited; 32 Jasmine St., Botany, N.S.W.; non-payment rent.
- 457J—Gem Exploration and Minerals Limited; 32 Jasmine St., Botany, N.S.W.; non-payment rent.
- 458J—Gem Exploration and Minerals Limited; 32 Jasmine St., Botany, N.S.W.; non-payment rent.
- 459J—Gem Exploration and Minerals Limited; 32 Jasmine St., Botany, N.S.W.; non-payment rent.
- 460J—Gem Exploration and Minerals Limited; 32 Jasmine St., Botany, N.S.W.; non-payment rent.
- 461J—Gem Exploration and Minerals Limited; 32 Jasmine St., Botany, N.S.W.; non-payment rent.
- 462J—Gem Exploration and Minerals Limited; 32 Jasmine St., Botany, N.S.W.; non-payment rent.
- 463J—Gem Exploration and Minerals Limited; 32 Jasmine St., Botany, N.S.W.; non-payment rent.
- 464J—Gem Exploration and Minerals Limited; 32 Jasmine St., Botany, N.S.W.; non-payment rent.
- 465J—Gem Exploration and Minerals Limited; 32 Jasmine St., Botany, N.S.W.; non-payment rent.
- 466J—Gem Exploration and Minerals Limited; 32 Jasmine St., Botany, N.S.W.; non-payment rent.
- 467J—Gem Exploration and Minerals Limited; 32 Jasmine St., Botany, N.S.W.; non-payment rent.
- 468J—Gem Exploration and Minerals Limited; 32 Jasmine St., Botany, N.S.W.; non-payment rent.
- 469J—Gem Exploration and Minerals Limited; 32 Jasmine St., Botany, N.S.W.; non-payment rent.
- 470J—Gem Exploration and Minerals Limited; 32 Jasmine St., Botany, N.S.W.; non-payment rent.
- 471J—Gem Exploration and Minerals Limited; 32 Jasmine St., Botany, N.S.W.; non-payment rent.
- 472J—Gem Exploration and Minerals Limited; 32 Jasmine St., Botany, N.S.W.; non-payment rent.
- 484J—Vam Limited; 271 Elizabeth St., Sydney, N.S.W.; non-payment rent.
- 485J—Vam Limited; 271 Elizabeth St., Sydney, N.S.W.; non-payment rent.
- 486J—Vam Limited; 271 Elizabeth St., Sydney, N.S.W.; non-payment rent.
- 487J—Vam Limited; 271 Elizabeth St., Sydney, N.S.W.; non-payment rent.
- 488J—Vam Limited; 271 Elizabeth St., Sydney, N.S.W.; non-payment rent.
- 489J—Vam Limited; 271 Elizabeth St., Sydney, N.S.W.; non-payment rent.
- 490J—Vam Limited; 271 Elizabeth St., Sydney, N.S.W.; non-payment rent.
- 491J—Vam Limited; 271 Elizabeth St., Sydney, N.S.W.; non-payment rent.
- 492J—Vam Limited; 271 Elizabeth St., Sydney, N.S.W.; non-payment rent.
- 493J—Vam Limited; 271 Elizabeth St., Sydney, N.S.W.; non-payment rent.
- 619J—Anglo American Corporation (Australia) Limited; 68 St. George's Terrace, Perth; non-payment rent.
- 620J—Anglo American (Australia) Corporation Limited; 68 St. George's Terrace, Perth; non-payment rent.
- 621J—Anglo American (Australia) Corporation Limited; 68 St. George's Terrace, Perth; non-payment rent.
- 622J—Anglo American (Australia) Corporation Limited; 68 St. George's Terrace, Perth; non-payment rent.
- 623J—Anglo American (Australia) Corporation Limited; 68 St. George's Terrace, Perth; non-payment rent.
- 624J—Anglo American (Australia) Corporation Limited; 68 St. George's Terrace, Perth; non-payment rent.
- 625J—Anglo American (Australia) Corporation Limited; 68 St. George's Terrace, Perth; non-payment rent.
- 626J—Bryan John Warren; P.O. Box 441, Kalgoorlie; non-payment rent.
- 627J—Bryan John Warren; P.O. Box 441, Kalgoorlie; non-payment rent.
- 628J—Bryan John Warren; P.O. Box 441, Kalgoorlie; non-payment rent.
- 629J—Bryan John Warren; P.O. Box 441, Kalgoorlie; non-payment rent.
- 707J—Vincent Richard Shallcross; Lake Violet Stn., Wiluna; non-payment rent.  
Nicholas Henry Ward; Jundee Stn., Wiluna; non-payment rent.
- 708J—Vincent Richard Shallcross; Lake Violet Stn., Wiluna; non-payment rent.  
Nicholas Henry Ward; Jundee Stn., Wiluna; non-payment rent.
- 709J—Vincent Richard Shallcross; Lake Violet Stn., Wiluna; non-payment rent.  
Nicholas Henry Ward; Jundee Stn., Wiluna; non-payment rent.
- 710J—Vincent Richard Shallcross; Lake Violet Stn., Wiluna; non-payment rent.  
Nicholas Henry Ward; Jundee Stn., Wiluna; non-payment rent.
- 711J—Vincent Richard Shallcross; Lake Violet Stn., Wiluna; non-payment rent.  
Nicholas Henry Ward; Jundee Stn., Wiluna; non-payment rent.
- 712J—Vincent Richard Shallcross; Lake Violet Stn., Wiluna; non-payment rent.  
Nicholas Henry Ward; Jundee Stn., Wiluna; non-payment rent.
- 713J—Vincent Richard Shallcross; Lake Violet Stn., Wiluna; non-payment rent.  
Nicholas Henry Ward; Jundee Stn., Wiluna; non-payment rent.
- 744J—Wampreg Pty. Ltd.; 10 Stirling Highway, Nedlands; non-payment rent.
- 745J—Wampreg Pty. Ltd.; 10 Stirling Highway, Nedlands; non-payment rent.
- 746J—Wampreg Pty. Ltd.; 10 Stirling Highway, Nedlands; non-payment rent.
- 748J—Wampreg Pty. Ltd.; 10 Stirling Highway, Nedlands; non-payment rent.
- 749J—Wampreg Pty. Ltd.; 10 Stirling Highway, Nedlands; non-payment rent.
- 750J—Wampreg Pty. Ltd.; 10 Stirling Highway, Nedlands; non-payment rent.
- 751J—Wampreg Pty. Ltd.; 10 Stirling Highway, Nedlands; non-payment rent.
- 752J—Wampreg Pty. Ltd.; 10 Stirling Highway, Nedlands; non-payment rent.
- 753J—Wampreg Pty. Ltd.; 10 Stirling Highway, Nedlands; non-payment rent.
- 755J—Wampreg Pty. Ltd.; 10 Stirling Highway, Nedlands; non-payment rent.
- 758J—Donovan Francis Duncan Rhodes; Tate St., Welshpool; non-payment rent.
- 759J—Donovan Francis Duncan Rhodes; Tate St., Welshpool; non-payment rent.
- 808J—John Henry Norman Howard, Jack Wiluna Howard, Jack James, John Finch, Ronald Seddon Howard; All of Wiluna; non-payment rent.
- 809J—John Henry Norman Howard, Jack Wiluna Howard, Jack James, John Finch, Ronald Seddon Howard; All of Wiluna; non-payment rent.
- 810J—John Henry Norman Howard, Jack Wiluna Howard, Jack James, John Finch, Ronald Seddon Howard; All of Wiluna; non-payment rent.



- 811J—John Henry Norman Howard, Jack Wiluna Howard, Jack James, John Finch, Ronald Seddon Howard; All of Wiluna; non-payment rent.
- 812J—John Henry Norman Howard, Jack Wiluna Howard, Jack James, John Finch, Ronald Seddon Howard; All of Wiluna; non-payment rent.
- 813J—John Henry Norman Howard, Jack Wiluna Howard, Jack James, John Finch, Ronald Seddon Howard; All of Wiluna; non-payment rent.
- 814J—John Henry Norman Howard, Jack Wiluna Howard, Jack James, John Finch, Ronald Seddon Howard; All of Wiluna; non-payment rent.
- 815J—John Henry Norman Howard, Jack Wiluna Howard, Jack James, John Finch, Ronald Seddon Howard; All of Wiluna; non-payment rent.
- 816J—John Henry Norman Howard, Jack Wiluna Howard, Jack James, John Finch, Ronald Seddon Howard; All of Wiluna; non-payment of rent.
- 896J—Kimbara Pty. Ltd.; 81 St George's Terrace, Perth; non-payment of rent.
- 897J—Kimbara Pty. Ltd.; 81 St. George's Terrace, Perth; non-payment of rent.
- 898J—Kimbara Pty. Ltd.; 81 St. George's Terrace, Perth; non-payment of rent.
- 899J—Kimbara Pty. Ltd.; 81 St. George's Terrace, Perth; non-payment of rent.
- 900J—Kimbara Pty. Ltd.; 81 St. George's Terrace, Perth; non-payment of rent.
- 901J—Kimbara Pty. Ltd.; 81 St. George's Terrace, Perth; non-payment of rent.
- 902J—Kimbara Pty. Ltd.; 81 St. George's Terrace, Perth; non-payment of rent.
- 903J—Kimbara Pty. Ltd.; 81 St. George's Terrace, Perth; non-payment of rent.
- 905J—Kimbara Pty. Ltd.; 81 St. George's Terrace, Perth; non-payment of rent.
- 907J—Kimbara Pty. Ltd.; 81 St. George's Terrace, Perth; non-payment rent.
- 909J—Kimbara Pty. Ltd.; 81 St. George's Terrace, Perth; non-payment rent.
- 911J—Kimbara Pty. Ltd.; 81 St. George's Terrace, Perth; non-payment rent.
- 968J—Independent Mining Co.; 98 Angelo St., South Perth; non-payment rent.
- 969J—Independent Mining Co.; 98 Angelo St., South Perth; non-payment rent.
- 970J—Independent Mining Co.; 98 Angelo St., South Perth; non-payment rent.
- 971J—Independent Mining Co.; 98 Angelo St., South Perth; non-payment rent.
- 972J—Independent Mining Co.; 98 Angelo St., South Perth; non-payment rent.
- 973J—Independent Mining Co.; 98 Angelo St., South Perth; non-payment rent.
- 974J—Independent Mining Co.; 98 Angelo St., South Perth; non-payment rent.
- 975J—Independent Mining Co.; 98 Angelo St., South Perth; non-payment rent.
- 1208J—James Murray Jackson; 23 Parriwi Rd., Mosman, N.S.W.; non-payment rent.  
Vincent Richard Shallcross; Lake Violet Stn., Wiluna; non-payment rent.  
Nicholas Henry Ward; Jundee Stn., Wiluna; non-payment rent.
- 1209J—James Murray Jackson; 23 Parriwi Rd., Mosman, N.S.W.; non-payment rent.  
Vincent Richard Shallcross; Lake Violet Stn., Wiluna; non-payment rent.  
Nicholas Henry Ward; Jundee Stn., Wiluna; non-payment rent.
- 1210J—James Murray Jackson; 23 Parriwi Rd., Mosman, N.S.W.; non-payment rent.  
Vincent Richard Shallcross; Lake Violet Stn., Wiluna; non-payment rent.  
Nicholas Henry Ward; Jundee Stn., Wiluna; non-payment rent.
- 1224J—Euraus Exploration Pty. Ltd.; c/o 18 St. George's Terrace, Perth; non-payment rent.
- 1225J—Euraus Exploration Pty. Ltd.; c/o 18 St. George's Terrace, Perth; non-payment rent.
- 1226J—Euraus Exploration Pty. Ltd.; c/o 18 St. George's Terrace, Perth; non-payment rent.
- 1227J—Euraus Exploration Pty. Ltd.; c/o 18 St. George's Terrace, Perth; non-payment rent.
- 1228J—Euraus Exploration Pty. Ltd.; c/o 18 St. George's Terrace, Perth; non-payment rent.
- 1229J—Euraus Exploration Pty. Ltd.; c/o 18 St. George's Terrace, Perth; non-payment rent.
- 1230J—Euraus Exploration Pty. Ltd.; c/o 18 St. George's Terrace, Perth; non-payment rent.
- 1242J—John Finch, Ronald Seddon Howard, Jack Wiluna Howard, Jack James, John Henry Norman Howard; All of Wiluna; non-payment rent.
- 1243J—John Finch, Ronald Seddon Howard, Jack Wiluna Howard, Jack James, John Henry Norman Howard; All of Wiluna; non-payment rent.
- 1244J—John Finch, Ronald Seddon Howard, Jack Wiluna Howard, Jack James, John Henry Norman Howard; All of Wiluna; non-payment rent.
- 1245J—John Finch, Ronald Seddon Howard, Jack Wiluna Howard, Jack James, John Henry Norman Howard; All of Wiluna; non-payment rent.
- 1249J—John Finch, Ronald Seddon Howard, Jack Wiluna Howard, Jack James, John Henry Norman Howard; All of Wiluna; non-payment rent.
- 1347J—Norman Geoffrey McMahon; 1 Clay St., South Perth; non-payment rent.
- 1348J—Norman Geoffrey McMahon; 1 Clay St., South Perth; non-payment rent.
- 1349J—Norman Geoffrey McMahon; 1 Clay St., South Perth; non-payment rent.
- 1350J—Norman Geoffrey McMahon; 1 Clay St., South Perth; non-payment rent.
- 1351J—Norman Geoffrey McMahon; 1 Clay St., South Perth; non-payment rent.
- 1352J—Norman Geoffrey McMahon; 1 Clay St., South Perth; non-payment rent.
- 1353J—Norman Geoffrey McMahon; 1 Clay St., South Perth; non-payment rent.
- 1354J—Norman Geoffrey McMahon; 1 Clay St., South Perth; non-payment rent.
- 1402J—Roger William Russell Kingdon; 17 Cabell St. Yokine; non-payment rent.
- 1403J—Roger William Russell Kingdon; 17 Cabell St., Yokine; non-payment rent.
- 1404J—Roger William Russell Kingdon; 17 Cabell St., Yokine; non-payment rent.
- 1405J—Roger William Russell Kingdon; 17 Cabell St., Yokine; non-payment rent.
- 1406J—Roger William Russell Kingdon; 17 Cabell St., Yokine; non-payment rent.
- 1407J—Roger William Russell Kingdon; 17 Cabell St., Yokine; non-payment rent.
- 1410J—Roger William Russell Kingdon; 17 Cabell St., Yokine; non-payment rent.
- 1411J—Roger William Russell Kingdon; 17 Cabell St., Yokine; non-payment rent.
- 1412J—Roger William Russell Kingdon; 17 Cabell St., Yokine; non-payment rent.
- 1413J—Roger William Russell Kingdon; 17 Cabell St., Yokine; non-payment rent.
- 1414J—Roger William Russell Kingdom; 17 Cabell St., Yokine; non-payment rent.
- 1415J—Roger William Russell Kingdom; 17 Cabell St., Yokine; non-payment rent.
- 1544J—Alan Peter Robertson; 70 Eric St., Como; non-payment rent.
- 1545J—Alan Peter Robertson; 70 Eric St., Como; non-payment rent.
- 1546J—Alan Peter Robertson; 70 Eric St., Como; non-payment rent.
- 1547J—Alan Peter Robertson; 70 Eric St., Como; non-payment rent.
- 1548J—Alan Peter Robertson; 70 Eric St., Como; non-payment rent.
- 1549J—Alan Peter Robertson; 70 Eric St., Como; non-payment rent.
- 1550J—Alan Peter Robertson; 70 Eric St., Como; non-payment rent.



- John Alfred Talent; 45 Woodvale Avenue, Epping, N.S.W.; non-payment rent.  
Keith McRae, Lindsay Gordon McRae; 28 Aroona Rd., North Caulfield, Vic.; non-payment rent.
- 1676J—Alpha Minerals N.L.; 44 Market St., Melbourne; non-payment rent.  
John Wilder; 286 Domain Rd., South Yarra, Vic.; non-payment rent.  
John Alfred Talent; 45 Woodvale Avenue, Epping, N.S.W.; non-payment rent.  
Keith McRae, Lindsay Gordon McRae; 28 Aroona Rd., North Caulfield, Vic.; non-payment rent.
- 1677J—Alpha Minerals N.L.; 44 Market St., Melbourne; non-payment rent.  
John Wilder; 286 Domain Rd., South Yarra, Vic.; non-payment rent.  
John Alfred Talent; 45 Woodvale Avenue, Epping, N.S.W.; non-payment rent.  
Keith McRae, Lindsay Gordon McRae; 28 Aroona Rd., North Caulfield, Vic.; non-payment rent.

## Water Rights.

- 43J—T. A. Doman & Co. Proprietary Limited; 36 Kings Park Road, West Perth; non-payment rent.

## Machinery Area.

- 6J—Edward Albert Parkinson; Kumarina; non-payment rent.

## Tailings Area.

- 5J—Edward Albert Parkinson; Kumarina; non-payment rent.

## Garden Area.

- 17J—David Shay; Wiluna; non-payment rent (1969, 1970, 1971).

## MURCHISON GOLDFIELD.

## Mineral Claims.

- 30N—Robert William Rumble; 41 Bradley St., Yokine; non-payment rent.  
91N—Dennis Gaddini John Lee; 192 William St., Perth; non-payment rent.  
92N—Mountain View Gold No Liability; 89 St. George's Terrace, Perth; non-payment rent.  
152N—Mountain View Gold No Liability; 89 St. George's Terrace, Perth; non-payment rent.  
214N—Luigi Vivian Rinaldi; 125 Brandon St., South Perth; non-payment rent.  
215N—Luigi Vivian Rinaldi; 125 Brandon St., South Perth; non-payment rent (1970 & 1971).  
277N—Dan Todd, Frank Pownall, Arthur Wicklow Nicholls; 44 Bellevue Tce., Fremantle; non-payment rent.  
278N—Dan Todd, Frank Pownall, Arthur Wicklow Nicholls; 44 Bellevue Tce., Fremantle; non-payment rent.  
279N—Dan Todd, Frank Pownall, Arthur Wicklow Nicholls; 44 Bellevue Tce., Fremantle; non-payment rent.  
280N—Dan Todd, Frank Pownall, Arthur Wicklow Nicholls; 44 Bellevue Tce., Fremantle; non-payment rent.  
281N—Dan Todd, Frank Pownall, Arthur Wicklow Nicholls; 44 Bellevue Tce., Fremantle; non-payment rent.  
282N—Dan Todd, Frank Pownall, Arthur Wicklow Nicholls; 44 Bellevue Tce., Fremantle; non-payment rent.  
229N—Glen Kingsford Bailey, Eric Malcom Fitzgerald; 71 Mount St., Perth; non-payment rent.  
300N—Glen Kingsford Bailey, Eric Malcom Fitzgerald; 71 Mount St., Perth; non-payment rent.  
301N—Glen Kingsford Bailey, Eric Malcom Fitzgerald; 71 Mount St., Perth; non-payment rent.  
349N—Christopher John Wright, Jean Wright, Christopher Hamilton Wright; Agnew; non-payment rent.  
350N—Christopher John Wright, Jean Wright, Christopher Hamilton Wright; Agnew; non-payment rent.

- 439N—Christopher John Wright, Jean Wright, Margaret Jean Wright, Christopher Hamilton Wright, Shon Christopher Wright; Agnew; non-payment rent.  
472N—Ronald Brown Manners; 7 Croesus St., Kalgoorlie; non-payment rent.  
Vaughan Graeme Paull Burt; 123 Hare St., Kalgoorlie; non-payment rent.  
473N—Ronald Brown Manners; 7 Croesus St., Kalgoorlie; non-payment rent.  
Vaughan Graeme Paull Burt; 123 Hare St., Kalgoorlie; non-payment rent.  
474N—Ronald Brown Manners; 7 Croesus St., Kalgoorlie; non-payment rent.  
Vaughan Graeme Paull Burt; 123 Hare St., Kalgoorlie; non-payment rent.  
475N—Ronald Brown Manners; 7 Croesus St., Kalgoorlie; non-payment rent.  
Vaughan Graeme Paull Burt; 123 Hare St., Kalgoorlie; non-payment rent.  
476N—Ronald Brown Manners; 7 Croesus St., Kalgoorlie; non-payment rent.  
Vaughan Graeme Paull Burt; 123 Hare St., Kalgoorlie; non-payment rent.  
477N—Ronald Brown Manners; 7 Croesus St., Kalgoorlie; non-payment rent.  
Vaughan Graeme Paull Burt; 123 Hare St., Kalgoorlie; non-payment rent.  
544N—Western Mining Corporation Pty. Ltd.; 55 Macdonald St., Kalgoorlie; non-payment rent.  
585N—Archipelago Oil & Minerals Pty. Ltd.; C/- 81 St. George's Terrace, Perth; non-payment rent.  
586N—Archipelago Oil & Minerals Pty. Ltd.; C/- 81 St. George's Terrace, Perth; non-payment rent.  
587N—Archipelago Oil & Minerals Pty. Ltd.; C/- 81 St. George's Terrace, Perth; non-payment rent.  
592N—Archipelago Oil & Minerals Pty. Ltd.; C/- 81 St. George's Terrace, Perth; non-payment rent.  
593N—Archipelago Oil & Minerals Pty. Ltd.; C/- 81 St. George's Terrace, Perth; non-payment rent.  
594N—Archipelago Oil & Minerals Pty. Ltd.; C/- 81 St. George's Terrace, Perth; non-payment rent.  
609N—Jingellic Minerals N.L.; 31 Mcquarie Place, Sydney, N.S.W.; non-payment rent.  
610N—Jingellic Minerals N.L.; 31 Macquarie Place, Sydney, N.S.W.; non-payment rent.  
611N—Archipelago Oil & Minerals Pty. Ltd.; C/- 81 St. George's Terrace, Perth; non-payment rent.  
612N—Archipelago Oil & Minerals Pty. Ltd.; C/- 81 St. George's Terrace, Perth; non-payment rent.  
613N—Archipelago Oil & Mineral Pty. Ltd.; C/- 81 St. George's Terrace, Perth; non-payment rent.  
614N—Archipelago Oil & Minerals Pty. Ltd.; C/- 81 St. George's Terrace, Perth; non-payment rent.  
615N—Archipelago Oil & Minerals Pty. Ltd.; C/- 81 St. George's Terrace, Perth; non-payment rent.  
616N—Archipelago Oil & Minerals Pty. Ltd.; C/- 81 St. George's Terrace, Perth; non-payment rent.  
617N—Archipelago Oil & Minerals Pty. Ltd.; C/- 81 St. George's Terrace, Perth; non-payment rent.  
618N—Archipelago Oil & Minerals Pty. Ltd.; C/- 81 St. George's Terrace, Perth; non-payment rent.  
619N—Archipelago Oil & Minerals Pty. Ltd.; C/- 81 St. George's Terrace, Perth; non-payment rent.  
620N—Archipelago Oil & Minerals Pty. Ltd.; C/- 81 St. George's Terrace, Perth; non-payment rent.  
621N—Archipelago Oil & Minerals Pty. Ltd.; C/- 81 St. George's Terrace, Perth; non-payment rent.  
622N—Archipelago Oil & Minerals Pty. Ltd.; C/- 81 St. George's Terrace, Perth; non-payment rent.



- 865N—Gem Exploration and Minerals Ltd.; 32 James St., Botany, NSW; non-payment rent.
- 866N—Gem Exploration and Minerals Ltd.; 32 James St., Botany, NSW; non-payment rent.
- 867N—Gem Exploration and Minerals Ltd.; 32 James St., Botany, N.S.W.; non-payment rent.
- 868—Gem Exploration and Minerals Ltd.; 32 James St., Botany, N.S.W.; non-payment rent.
- 921N—Amax Mining (Australia) Inc.; 185 St. George's Terrace, Perth; non-payment rent.
- 925N—Amax Mining (Australia) Inc.; 185 St. George's Terrace, Perth; non-payment rent.
- 926N—Amax Mining (Australia) Inc.; 185 St. George's Terrace, Perth; non-payment rent.
- 927N—Amax Mining (Australia) Inc.; 185 St. George's Terrace, Perth; non-payment rent.
- 961N—Falconbridge (Australia) Pty. Limited; 190 Hay St., East Perth; non-payment rent.
- 962N—Ron Sharon; 28 Strickland St., South Perth; non-payment rent.
- 963N—Ron Sharon; 28 Strickland St., South Perth; non-payment rent.
- 964N—Ron Sharon; 28 Strickland St., South Perth; non-payment rent.
- 965N—Ron Sharon; 28 Strickland St., South Perth; non-payment rent.
- 966N—Ron Sharon; 28 Strickland St., South Perth; non-payment rent.
- 967N—Ron Sharon; 28 Strickland St., South Perth; non-payment rent.
- 968N—Ron Sharon; 28 Strickland St., South Perth; non-payment rent.
- 969N—Ron Sharon; 28 Strickland St., South Perth; non-payment rent.
- 970N—Falconbridge (Australia) Pty. Limited; 190 Hay St., East Perth; non-payment rent.
- 1159N—Roderick Edward Yelverton O'Connor; Annean Stn., Meekatharra; non-payment rent.
- 1160N—Roderick Edward Yelverton O'Connor; Annean Stn., Meekatharra; non-payment rent.
- 1161N—Roderick Edward Yelverton O'Connor; Annean Stn., Meekatharra; non-payment rent.
- 1162N—Roderick Edward Yelverton O'Connor; Annean Stn., Meekatharra; non-payment rent.
- 1163N—Roderick Edward Yelverton O'Connor; Annean Stn., Meekatharra; non-payment rent.
- 1164N—Roderick Edward Yelverton O'Connor; Annean Stn., Meekatharra; non-payment rent.
- 1166N—Roderick Edward Yelverton O'Connor; Annean Stn., Meekatharra; non-payment rent.
- 1167N—Roderick Edward Yelverton O'Connor; Annean Stn., Meekatharra; non-payment rent.
- 1169N—Roderick Edward Yelverton O'Connor; Annean Stn., Meekatharra; non-payment rent.
- 1170N—Roderick Edward Yelverton O'Connor; Annean Stn., Meekatharra; non-payment rent.
- 1171N—Roderick Edward Yelverton O'Connor; Annean Stn., Meekatharra; non-payment rent.
- 1172N—Roderick Edward Yelverton O'Connor; Annean Stn., Meekatharra; non-payment rent.
- 1173N—Roderick Edward Yelverton O'Connor; Annean Stn., Meekatharra; non-payment rent.
- 1175N—Roderick Edward Yelverton O'Connor; Annean Stn., Meekatharra; non-payment rent.
- 1243N—Norman Geoffry McMahon; 1 Clay St., South Perth; non-payment rent.
- 1244N—Norman Geoffry McMahon; 1 Clay St., South Perth; non-payment rent.
- 1245N—Norman Geoffry McMahon; 1 Clay St., South Perth; non-payment rent.
- 1252N—Norman Geoffry McMahon; 1 Clay St., South Perth; non-payment rent.
- 1253N—Norman Geoffry McMahon; 1 Clay St., South Perth; non-payment rent.
- 1254N—G.B.I. Minerals Pty. Ltd.; 33 Gerald Rd., Spearwood; non-payment rent.
- 1255N—Meeka Exploration (No Liability); 17 Ord St., West Perth; non-payment rent.
- 1257N—Meeka Exploration (No Liability); 17 Ord St., West Perth; non-payment rent.
- 1361N—G.B.I. Minerals Pty. Ltd.; 33 Gerald Rd., Spearwood; non-payment rent.
- 1362N—G.B.I. Minerals Pty. Ltd.; 33 Gerald Rd., Spearwood; non-payment rent.
- 1363N—G.B.I. Minerals Pty. Ltd.; 33 Gerald Rd., Spearwood; non-payment rent.
- 1364N—G.B.I. Minerals Pty. Ltd.; 33 Gerald Rd., Spearwood; non-payment rent.
- 1365N—G.B.I. Minerals Pty. Ltd.; 33 Gerald Rd., Spearwood; non-payment rent.
- 1366N—G.B.I. Minerals Pty. Ltd.; 33 Gerald Rd., Spearwood; non-payment rent.
- 1367N—G.B.I. Minerals Pty. Ltd.; 33 Gerald Rd., Spearwood; non-payment rent.
- 1368N—G.B.I. Minerals Pty. Ltd.; 33 Gerald Rd., Spearwood; non-payment rent.
- 1369N—G.B.I. Minerals Pty. Ltd.; 33 Gerald Rd., Spearwood; non-payment rent.
- 1370N—G.B.I. Minerals Pty. Ltd.; 33 Gerald Rd., Spearwood; non-payment rent.
- 1371N—G.B.I. Minerals Pty. Ltd.; 33 Gerald Rd., Spearwood; non-payment rent.
- 1372N—G.B.I. Minerals Pty. Ltd.; 33 Gerald Rd., Spearwood; non-payment rent.
- 1373N—G.B.I. Minerals Pty. Ltd.; 33 Gerald Rd., Spearwood; non-payment rent.
- 1374N—G.B.I. Minerals Pty. Ltd.; 33 Gerald Rd., Spearwood; non-payment rent.
- 1375N—G.B.I. Minerals Pty. Ltd.; 33 Gerald Rd., Spearwood; non-payment rent.
- 1376N—G.B.I. Minerals Pty. Ltd.; 33 Gerald Rd., Spearwood; non-payment rent.
- 1377N—G.B.I. Minerals Pty. Ltd.; 33 Gerald Rd., Spearwood; non-payment rent.
- 1454N—Allied Prospectors Pty. Ltd.; 35 Barrack St., Perth; non-payment rent.
- 1455N—Allied Prospectors Pty. Ltd.; 35 Barrack St., Perth; non-payment rent.
- 1456N—Allied Prospectors Pty. Ltd.; 35 Barrack St., Perth; non-payment rent.
- 1457N—Allied Prospectors Pty. Ltd.; 35 Barrack St., Perth; non-payment rent.
- 1458N—Allied Prospectors Pty. Ltd.; 35 Barrack St., Perth; non-payment rent.
- 1459N—Allied Prospectors Pty. Ltd.; 35 Barrack St., Perth; non-payment rent.
- 1528N—Roderick Edward Yelverton O'Connor; Annean Stn., Meekatharra; non-payment rent.
- 1529N—Roderick Edward Yelverton O'Connor; Annean Stn., Meekatharra; non-payment rent.
- 1530N—Roderick Edward Yelverton O'Connor; Annean Stn., Meekatharra; non-payment rent.
- 1534N—Laurence John Hughson; 136 Wittenoom St., Boulder; non-payment rent.
- 1535N—Laurence John Hughson; 136 Wittenoom St., Boulder; non-payment rent.
- 1599N—Graham Henderson; 47 Angelo St., South Perth; non-payment rent.
- 1600N—Graham Henderson; 47 Angelo St., South Perth; non-payment rent.
- 1601N—Graham Henderson; 47 Angelo St., South Perth; non-payment rent.
- 1602N—Frank Fields; 30 St. Kilda Rd., Rivervale; non-payment rent.  
Ivan Lindsay Dunn; 2 May St., Scarborough; non-payment rent.
- 1612N—Kia Ora Gold Corporation No Liability; 477 Hannan St., Kalgoorlie; non-payment rent.
- 1613N—Kia Ora Gold Corporation No Liability; 477 Hannan St., Kalgoorlie; non-payment rent.
- 1614N—Kia Ora Gold Corporation No Liability; 477 Hannan St., Kalgoorlie; non-payment rent.

- 1615N—Kia Ora Gold Corporation No Liability; 477 Hannan St., Kalgoorlie; non-payment rent.
- 1616N—Kia Ora Gold Corporation No Liability; 477 Hannan St., Kalgoorlie; non-payment rent.
- 1617N—Kia Ora Gold Corporation No Liability; 477 Hannan St., Kalgoorlie; non-payment rent.
- 1618N—Kia Ora Gold Corporation No Liability; 477 Hannan St., Kalgoorlie; non-payment rent.
- 1619N—Kia Ora Gold Corporation No Liability; 477 Hannan St., Kalgoorlie; non-payment rent.
- 1620N—Kia Ora Gold Corporation No Liability; 477 Hannan St., Kalgoorlie; non-payment rent.
- 1752N—William Edward Johns, David Green; Meekatharra; non-payment rent.
- 1753N—William Edward Johns, David Green; Meekatharra; non-payment rent.
- 1754N—William Edward Johns, David Green; Meekatharra; non-payment rent.
- 1755N—William Edward Johns, David Green; Meekatharra; non-payment rent.
- 1756N—William Edward Johns, David Green; Meekatharra; non-payment rent.
- 1757N—William Edward Johns, David Green; Meekatharra; non-payment rent.
- 1758N—William Edward Johns David Green; Meekatharra; non-payment rent.
- 1759N—William Edward Johns, David Green; Meekatharra; non-payment rent.
- 1760N—William Edward John, David Green; Meekatharra; non-payment rent.
- 1772N—James Edward Hazlett; 301 Cape St., Mount Yokine; non-payment rent.
- 1773N—James Edward Hazlett; 301 Cape St., Mount Yokine; non-payment rent.
- 1774N—James Edward Hazlett; 301 Cape St., Mount Yokine; non-payment rent.
- 1775N—James Edward Hazlett; 301 Cape St., Mount Yokine; non-payment rent.
- 1776N—James Edward Hazlett; 301 Cape St., Mount Yokine; non-payment rent.
- 1777N—James Edward Hazlett; 301 Cape St., Mount Yokine; non-payment rent.
- 1778N—James Edward Hazlett; 301 Cape St., Mount Yokine; non-payment rent.
- 1823N—Mount Mejak Minerals Proprietary Limited; 52 King St., Sydney; non-payment rent. Meekatharra Minerals N.L.; 44 Bridge St., Sydney; non-payment rent.
- 1824N—Mount Mejak Minerals Proprietary Limited; 52 King St., Sydney; non-payment rent. Meekatharra Minerals N.L.; 44 Bridge St., Sydney; non-payment rent.
- 1825N—Mount Mejak Minerals Proprietary Limited; 52 King St., Sydney; non-payment rent. Meekatharra Minerals N.L.; 44 Bridge St., Sydney; non-payment rent.
- 1918N—Greenstone Investments Pty. Ltd.; 18-20 Richardson St., West Perth; non-payment rent.
- 1919N—Greenstone Investments Pty. Ltd.; 18-20 Richardson St., West Perth; non-payment rent.
- 1920N—Greenstone Investments Pty. Ltd.; 18-20 Richardson St., West Perth; non-payment rent.
- 1921N—Greenstone Investments Pty. Ltd.; 18-20 Richardson St., West Perth; non-payment rent.
- 1922N—Greenstone Investments Pty. Ltd.; 18-20 Richardson St., West Perth; non-payment rent.
- 1923N—Greenstone Investments Pty. Ltd.; 18-20 Richardson St., West Perth; non-payment rent.
- 1924N—Greenstone Investments Pty. Ltd.; 18-20 Richardson St., West Perth; non-payment rent.
- 1925N—Greenstone Investments Pty. Ltd.; 18-20 Richardson St., West Perth; non-payment rent.
- 1926N—Greenstone Investments Pty. Ltd.; 18-20 Richardson St., West Perth; non-payment rent.
- 1927N—Greenstone Investments Pty. Ltd.; 18-20 Richardson St., West Perth; non-payment rent.
- 1928N—Greenstone Investments Pty. Ltd.; 18-20 Richardson St., West Perth; non-payment rent.
- 1937N—George William McLeod, Ray Mongoo; Meekatharra; non-payment rent.
- 2063N—John Wilder; 286 Domain Rd., South Yarra, Vic.; non-payment rent.
- 2064N—John Wilder; 286 Domain Rd., South Yarra, Vic.; non-payment rent.
- 2065N—John Wilder; 286 Domain Rd., South Yarra, Vic.; non-payment rent.
- 2066N—John Wilder; 286 Domain Rd., South Yarra, Vic.; non-payment rent.
- 2067N—John Wilder; 286 Domain Rd., South Yarra, Vic.; non-payment rent.
- 2068N—John Wilder; 286 Domain Rd., South Yarra, Vic.; non-payment rent.
- 2069N—John Wilder; 286 Domain Rd., South Yarra, Vic.; non-payment rent.
- 2070N—John Wilder; 286 Domain Rd., South Yarra, Vic.; non-payment rent.

## PEAK HILL GOLDFIELD.

## Mineral Claims.

No.; Name of Registered Holder; Address; Reason for Resumption.

30P—Dampier Mining Company Limited; 37 St. George's Terrace, Perth; non-payment rent.

31P—Dampier Mining Company Limited; 37 St. George's Terrace, Perth; non-payment rent.

43P—Leslie Thomas Parkinson; Kumarina; non-payment rent.

59P—Leslie Thomas Parkinson; Kumarina; non-payment rent.

63P—Leslie Thomas Parkinson; Kumarina; non-payment rent.

64P—Charles Harold Warman; 50 Miller St., North Sydney, N.S.W.; non-payment rent.

Arthur Stanley Hilditch; Mount Newman; non-payment rent.

65P—Richard Lee; Meekatharra; non-payment rent.

92P—Leslie Thomas Parkinson; Kumarina; non-payment rent.

93P—Richard Lee; Meekatharra; non-payment rent.

94P—Thaduna Copper Mines Pty. Ltd.; 189 St. George's Terrace, Perth; non-payment rent.

97P—Group Exploration Pty. Limited; 177 Currie St., Adelaide, S.A.; non-payment rent.

104P—Desmond James Alach, 151 Cape St., Tuart Hill; non-payment rent.

106P—Peter Hall; Bulloo Down Stn., via Meekatharra; non-payment rent.

124P—Mate Alac; 151 Cape St., Tuart Hill; non-payment rent.

125P—Mate Alac; 151 Cape St., Tuart Hill; non-payment rent.

128P—Tomislava Alach; 151 Cape St., Tuart Hill; non-payment rent.

131P—Edward Albert Parkinson; Kumarina; non-payment rent.

134P—Leslie Thomas Parkinson; Kumarina; non-payment rent.

147P—Kenneth John McPherson; Nullagine; non-payment rent.

159P—Trevor Russell Astbury Levien; Jigalong Mission; non-payment rent.

171P—Mati Martinovich; 244 Main St., Osborne Park non-payment rents (1969, 1970, 1971).

218P—John Malcolm Lloyd Fitzgerald; 71 Mount St., Perth; non-payment rent.

219P—John Malcom Lloyd Fitzgerald; 71 Mount St., Perth; non-payment rent.

220P—John Malcom Lloyd Fitzgerald; 71 Mount St., Perth; non-payment rent.



- 776P—Sylvania Minerals Pty. Ltd.; Sylvania Stn., Meekatharra; non-payment rent.
- 777P—Sylvania Minerals Pty. Ltd.; Sylvania Stn., Meekatharra; non-payment rent.
- 778P—Sylvania Minerals Pty. Ltd.; Sylvania Stn., Meekatharra; non-payment rent.
- 779P—Sylvania Minerals Pty. Ltd.; Sylvania Stn., Meekatharra; non-payment rent.
- 924P—Amax Mining (Australia) Inc.; 185 St. George's Tce., Perth; non-payment rent.
- 925P—Amax Mining (Australia) Inc.; 185 St. George's Tce., Perth; non-payment rent.
- 926P—Amax Mining (Australia) Inc.; 185 St. George's Tce., Perth; non-payment rent.
- 927P—Amax Mining (Australia) Inc.; 185 St. George's Tce., Perth; non-payment rent.
- 928P—Amax Mining (Australia) Inc.; 185 St. George's Tce., Perth; non-payment rent.
- 929P—Amax Mining (Australia) Inc.; 185 St. George's Tce., Perth; non-payment rent.
- 930P—Amax Mining (Australia) Inc.; 185 St. George's Tce., Perth; non-payment rent.
- 931P—Laurence John Hughson; 136 Wittenoom St., Boulder; non-payment rent.
- 932P—Laurence John Hughson; 136 Wittenoom St., Boulder; non-payment rent.
- 933P—Laurence John Hughson; 136 Wittenoom St., Boulder; non-payment rent.
- 934P—Laurence John Hughson; 136 Wittenoom St., Boulder; non-payment rent.
- 935P—Laurence John Hughson; 136 Wittenoom St., Boulder; non-payment rent.
- 936P—Laurence John Hughson; 136 Wittenoom St., Boulder; non-payment rent.
- 1029P—Meeka Exploration (No Liability); 17 Ord St., West Perth; non-payment rent.
- 1030P—Meeka Exploration (No Liability); 17 Ord St., West Perth; non-payment rent.
- 1031P—Meeka Exploration (No Liability); 17 Ord St., West Perth; non-payment rent.
- 1033P—Meeka Exploration (No Liability); 17 Ord St., West Perth; non-payment rent.
- 1034P—Meeka Exploration (No Liability); 17 Ord St., West Perth; non-payment rent.
- 1035P—Meeka Exploration (No Liability); 17 Ord St., West Perth; non-payment rent.
- 1036P—Meeka Exploration (No Liability); 17 Ord St., West Perth; non-payment rent.
- 1037P—Meeka Exploration (No Liability); 17 Ord St., West Perth; non-payment rent.
- 1038P—Meeka Exploration (No Liability); 17 Ord St., West Perth; non-payment rent.
- 1039P—Laurence John Hughson; 136 Wittenoom St., Boulder; non-payment rent.
- 1040P—Laurence John Hughson; 136 Wittenoom St., Boulder; non-payment rent.
- 1041P—Laurence John Hughson; 136 Wittenoom St., Boulder; non-payment rent.
- 1042P—Laurence John Hughson; 136 Wittenoom St., Boulder; non-payment rent.
- 1043P—Laurence John Hughson; 136 Wittenoom St., Boulder; non-payment rent.
- 1044P—Laurence John Hughson; 136 Wittenoom St., Boulder; non-payment rent.
- 1045P—Laurence John Hughson; 136 Wittenoom St., Boulder; non-payment rent.
- 1046P—Laurence John Hughson; 136 Wittenoom St., Boulder; non-payment rent.
- 1059P—Gilbert William Kennedy; Geraldton; non-payment rent.
- 1060P—Norman James Gaby, Herbert Morrissey, Edward John Jessop, Edward Jessop, Graham Samuel Bowden; 20 Dorothea St., Kalgoorlie; non-payment rent.
- 1061P—Norman James Gaby, Herbert Morrissey, Edward John Jessop, Edward Jessop, Graham Samuel Bowden; 20 Dorothea St., Kalgoorlie; non-payment rent.
- 1062P—Norman James Gaby, Herbert Morrissey, Edward John Jessop, Edward Jessop, Graham Samuel Bowden; 20 Dorothea St., Kalgoorlie; non-payment rent.
- 1063P—Norman James Gaby, Herbert Morrissey, Edward John Jessop, Edward Jessop, Graham Samuel Bowden; 20 Dorothea St., Kalgoorlie; non-payment rent.
- 1064P—Norman James Gaby, Herbert Morrissey, Edward John Jessop, Edward Jessop, Graham Samuel Bowden; 20 Dorothea St., Kalgoorlie; non-payment rent.
- 1065P—Norman James Gaby, Herbert Morrissey, Edward John Jessop, Edward Jessop, Graham Samuel Bowden; 20 Dorothea St., Kalgoorlie; non-payment rent.
- 1066P—Norman James Gaby, Herbert Morrissey, Edward John Jessop, Edward Jessop, Graham Samuel Bowden; 20 Dorothea St., Kalgoorlie; non-payment rent.
- 1067P—Norman James Gaby, Herbert Morrissey, Edward John Jessop, Edward Jessop, Graham Samuel Bowden; 20 Dorothea St., Kalgoorlie; non-payment rent.
- 1068P—Norman James Gaby, Herbert Morrissey, Edward John Jessop, Edward Jessop, Graham Samuel Bowden; 20 Dorothea St., Kalgoorlie; non-payment rent.
- 1069P—Norman James Gaby, Herbert Morrissey, Edward John Jessop, Edward Jessop, Graham Samuel Bowden; 20 Dorothea St., Kalgoorlie; non-payment rent.
- 1070P—Norman James Gaby, Herbert Morrissey, Edward John Jessop, Edward Jessop, Graham Samuel Bowden; 20 Dorothea St., Kalgoorlie; non-payment rent.
- 1071P—Norman James Gaby, Herbert Morrissey, Edward John Jessop, Edward Jessop, Graham Samuel Bowden; 20 Dorothea St., Kalgoorlie; non-payment rent.
- 1091P—Dean Edgar Davies, Richard Lee; Meekatharra; non-payment rent.
- 1092P—Dean Edgar Davies, Richard Lee; Meekatharra; non-payment rent.
- 1093P—Dean Edgar Davies, Richard Lee; Meekatharra; non-payment rent.
- 1094P—Dean Edgar Davies, Richard Lee; Meekatharra; non-payment rent.
- 1095P—Dean Edgar Davies, Richard Lee; Meekatharra; non-payment rent.
- 1096P—Dean Edgar Davies, Richard Lee; Meekatharra; non-payment rent.
- 1097P—Dean Edgar Davies, Richard Lee; Meekatharra; non-payment rent.
- 1098P—Dean Edgar Davies, Richard Lee; Meekatharra; non-payment rent.
- 1099P—Dean Edgar Davies, Richard Lee; Meekatharra; non-payment rent.
- 1100P—Dean Edgar Davies, Richard Lee; Meekatharra; non-payment rent.
- 1102P—Dean Edgar Davies, Richard Lee; Meekatharra; non-payment rent.
- 1103P—Dean Edgar Davies, Richard Lee; Meekatharra; non-payment rent.
- 1107P—Michael Walter Scott; 34 Dun Craig Rd., Applecross; non-payment rent.  
James Albert Clinch; Three Rivers Stn., Meekatharra; non-payment rent.



- 1108P—Michael Walter Scott; 34 Duncraig Rd., Applecross; non-payment rent.  
James Albert Clinch; Three Rivers Stn., Meekatharra; non-payment rent.
- 1109P—Michael Walter Scott; 34 Duncraig Rd., Applecross; non-payment rent.  
James Albert Clinch; Three Rivers Stn., Meekatharra; non-payment rent.
- 1110P—Michael Walter Scott; 34 Duncraig Rd., Applecross; non-payment rent.  
James Albert Clinch; Three Rivers Stn., Meekatharra; non-payment rent.
- 1111P—Michael Walter Scott; 34 Duncraig Rd., Applecross; non-payment rent.  
James Albert Clinch; Three Rivers Stn., Meekatharra; non-payment rent.
- 1112P—Michael Walter Scott; 34 Duncraig Rd., Applecross; non-payment rent.  
James Albert Clinch; Three Rivers Stn., Meekatharra; non-payment rent.
- 1113P—Michael Walter Scott; 34 Duncraig Rd., Applecross; non-payment rent.  
James Albert Clinch; Three Rivers Stn., Meekatharra; non-payment rent.
- 1114P—Michael Walter Scott; 34 Duncraig Rd., Applecross; non-payment rent.  
James Albert Clinch; Three Rivers Stn., Meekatharra; non-payment rent.
- 1115P—Michael Walter Scott; 34 Duncraig Rd., Applecross; non-payment rent.  
James Albert Clinch; Three Rivers Stn., Meekatharra; non-payment rent.
- 1116P—Michael Walter Scott; 34 Duncraig Rd., Applecross; non-payment rent.  
James Albert Clinch; Three Rivers Station, Meekatharra; non-payment rent.
- 1117P—Michael Walter Scott; 34 Duncraig Rd., Applecross; non-payment rent.  
James Albert Clinch; Three Rivers Station, Meekatharra; non-payment rent.
- 1118P—Michael Walter Scott; 34 Duncraig Rd., Applecross; non-payment rent.  
James Albert Clinch; Three Rivers Station, Meekatharra; non-payment rent.
- 1119P—Michael Walter Scott; 34 Duncraig Rd., Applecross; non-payment rent.  
James Albert Clinch; Three Rivers Station, Meekatharra; non-payment rent.
- 1120P—Renato Evangelisti, Gianfranco Sabbadini, Rolando Sabbadini, Remo Sabbadini, Julius Slabey; 360 Fitzgerald St., Perth; non-payment rent.
- 1133P—Sylvania Minerals Pty. Ltd.; Sylvania Station, Meekatharra; non-payment rent.
- 1134P—Sylvania Minerals Pty. Ltd.; Sylvania Station, Meekatharra; non-payment rent.
- 1135P—Sylvania Minerals Pty. Ltd.; Sylvania Station, Meekatharra; non-payment rent.
- 1136P—Sylvania Minerals Pty. Ltd.; Sylvania Station, Meekatharra; non-payment rent.
- 1137P—Sylvania Minerals Pty. Ltd.; Sylvania Station, Meekatharra; non-payment rent.
- 1138P—Sylvania Minerals Pty. Ltd.; Sylvania Station, Meekatharra; non-payment rent.
- 1139P—Sylvania Minerals Pty. Ltd.; Sylvania Station, Meekatharra; non-payment rent.
- 1140P—Sylvania Minerals Pty. Ltd.; Sylvania Station, Meekatharra; non-payment rent.
- 1141P—Sylvania Minerals Pty. Ltd.; Sylvania Station, Meekatharra; non-payment rent.
- 1142P—Sylvania Minerals Pty. Ltd.; Sylvania Station, Meekatharra; non-payment rent.
- 1143P—Sylvania Minerals Pty. Ltd.; Sylvania Station, Meekatharra; non-payment rent.
- 1144P—Sylvania Minerals Pty. Ltd.; Sylvania Station, Meekatharra; non-payment rent.
- 1146P—Laurence John Hughson; 341 Huntriss Rd., Doubleview; non-payment rent.
- 1147P—Laurence John Hughson; 341 Huntriss Rd., Doubleview; non-payment rent.
- 1148P—Laurence John Hughson; 341 Huntriss Rd., Doubleview; non-payment rent.
- 1149P—Laurence John Hughson; 341 Huntriss Rd., Doubleview; non-payment of rent.
- 1150P—Laurence John Hughson; 341 Huntriss Rd., Doubleview; non-payment of rent.
- 1151P—Laurence John Hughson; 341 Huntriss Rd., Doubleview; non-payment of rent.
- 1152P—Laurence John Hughson; 341 Huntriss Rd., Doubleview; non-payment of rent.
- 1153P—Laurence John Hughson; 341 Huntriss Rd., Doubleview; non-payment of rent.
- 1154P—Laurence John Hughson; 341 Huntriss Rd., Doubleview; non-payment of rent.
- 1155P—Laurence John Hughson; 341 Huntriss Rd., Doubleview; non-payment of rent.
- 1156P—Laurence John Hughson; 341 Huntriss Rd., Doubleview; non-payment of rent.
- 1157P—Laurence John Hughson; 341 Huntriss Rd., Doubleview; non-payment of rent.
- 1158P—Laurence John Hughson; 341 Huntriss Rd., Doubleview; non-payment of rent.
- 1159P—Laurence John Hughson; 341 Huntriss Rd., Doubleview; non-payment of rent.
- 1160P—Laurence John Hughson; 341 Huntriss Rd., Doubleview; non-payment of rent.
- 1161P—Laurence John Hughson; 341 Huntriss Rd., Doubleview; non-payment of rent.
- 1311P—Arthur Newland; 9a Broad Arrow Rd., Kalgoorlie; non-payment of rent.

## Machinery Area.

16P—Westralian Ores Pty. Ltd.; c/o Bell Bros., 136 Great Eastern Highway, Guildford; non-payment rent (1970-1971).

## Machinery Area.

17P—Richard Lee; Meekatharra; non-payment rent.

## COMPANIES ACT, 1961-1970.

(Section 272.)

Temple Farm Development Co. Pty. Ltd.  
(in Liquidation).

NOTICE is hereby given that the final meeting of the Members of Temple Farm Development Co. Pty. Ltd. (in Liquidation) will be held at the offices of the Liquidator, c/o Crowther, Bird & Spilsbury, 18 St. George's Terrace, Perth at 10.00 a.m. on the 20th July, 1971.

Business: To lay before the meeting an account of the winding-up.

Dated this 11th day of June, 1971.

A. R. WRIGHT,  
Liquidator.

## COMPANIES ACT, 1961-1970.

In the matter of National Freeholds Limited (in voluntary Liquidation) Members Winding-up.

NOTICE is hereby given that at an Extraordinary General Meeting of the abovenamed Company duly convened and held at National House, 49 William Street, Perth, on the 14th day of June, 1971, the following resolution was passed as a Special Resolution:—

That National Freeholds Limited be wound up voluntarily and that William Hayes be appointed Liquidator.

T. F. HUGALL,  
Secretary.

## COMPANIES ACT, 1961-1970.

West Australian Fisheries Exploration Coy. Pty.  
Ltd. (in Liquidation).

PERSONS having claims against the abovenamed Company are required to prove their debts before 5th July, 1971. Particulars must be sent to the Liquidator at 1st Floor, Homeric House, 442 Murray Street, Perth. Claimants failing to prove will be excluded from any distribution made prior to proof.

R. B. TWOGOOD,  
Liquidator.

## COMPANIES ACT, 1961-1970.

West Australian Fisheries Exploration Coy. Pty.  
Ltd. (in Liquidation).

NOTICE is hereby given that at a General Meeting of the Members of West Australian Fisheries Exploration Coy. Pty. Ltd. duly convened and held at 1st Floor, Homeric House, 442 Murray Street, Perth, on the 16th day of June, 1971, the special resolution set out below was duly passed:—

That the Company be wound up voluntarily.

Dated this 16th day of June, 1971.

R. B. TWOGOOD,  
Liquidator.

## COMPANIES ACT, 1961-1970.

(Section 260 (2).)

Notice of Meeting of Creditors.

Rest Ezee Joinery Pty. Ltd.

(in Liquidation).

NOTICE is hereby given that a meeting of creditors of Rest Ezee Joinery Pty. Ltd. (in Liquidation) will be held at the Offices of Wilson, Bishop, Bowes & Craig, 1st Floor, 44 Ventnor Avenue, West Perth, on Monday the 28th day of June, 1971, at 3 o'clock in the afternoon.

## Agenda.

To consider the appointment of a liquidator in place of the late Mr. Murray Gordon Aitken (deceased). Mr. Sydney George Waldron Taylor has been nominated by the Company and has agreed to act.

Dated at Perth this 16th day of June, 1971.

For and on behalf of the Creditors,

E. L. THOMAS,  
A. P. CAMPBELL.

## STATE TENDER BOARD OF WESTERN AUSTRALIA

## Accepted Tenders

Schedule No.	Contractor	Particulars	Department Concerned	Rate
924A/70	The SKF Ball Bearing Co.	Supply and Delivery of Axleboxes, as specified, to Western Australian Government Railways	W.A.G.R. ....	Details on application
39A/71	Various ....	Supply and Delivery of Water Meters, as specified, to Metropolitan Water Board	M.W.B. ....	Details on application
60A/71	Western Australian Government Railways	Supply and Delivery of 35 only Aluminium Bogie Hopper Wagons for 3 ft. 6 in. Gauge Railway, as specified, to Western Australian Government Railways	W.A.G.R. ....	For the sum of \$17,500 ea.
190A/71	The Readymix Group (W.A.) & Swan Quarries Pty. Ltd.	Supply and Delivery, as required during the period 1st July, 1971, to 30th June, 1972, of Fine Crushed Rock Base Material as specified	M.R.D. ....	Details on application
259A/71	W.A. Tractor Co. Pty. Ltd.	Supply and Delivery of 1 only 5 ton Mobile Slewing Crane, as specified, to Metropolitan Water Board	M.W.B. ....	For the sum of \$11,065
297A/71	Various ....	Supply and Delivery of Coffee and Chicory (Mixed), Coffee Essence and Instant Coffee during the period 1st July, 1971, to 30th September, 1971	Various ....	Details on application
305A/71	Amalgamated Chemicals (Perth) Pty. Ltd.	Supply and Delivery of Commercial Picloram +2, 4-D, as specified, during the period 10th June, 1971, to 31st December, 1971	Agriculture ....	For the sum of \$16.75 per gallon
152A/71	C. D. Kendall ....	Purchase and Removal of Secondhand Bedford 3 ton Truck (Registration No. UQH 113) at East Perth	P.W.D. ....	For the sum of \$350
286A/71	K. A. Moncrieff ....	Purchase and Removal of Secondhand Johnson 3 in. Sludge Pump (Departmental No. PW 205) at Wyndham	P.W.D. ....	For the sum of \$125
287A/71	Cooper Motors ....	Purchase and Removal of Secondhand Holden Utility, HK Model (Registration No. UQA 383) at Wyndham	P.W.D. ....	For the sum of \$736
288A/71	D. Daniel ....	Purchase and Removal of Secondhand Holden HR Station Sedan (Registration No. UQG 865) at Wyndham	P.W.D. ....	For the sum of \$305
303A/71	Soltoggio Bros. ....	Purchase and Removal of Secondhand Lincoln Shield Arc, 350 amp. Welder (Departmental No. PW 84) at East Perth	P.W.D. ....	For the sum of \$138
306A/71	T. Moor ....	Purchase and Removal of Secondhand Landrover Hard Top, 109 in. Wheelbase (Registered No. UQG 825) at East Perth	P.W.D. ....	For the sum of \$675
316A/71	Cooper Motors ....	Purchase and Removal of Secondhand McCulloch Model Mac 2-10 Chain Saw (Departmental No. PW 72) at East Perth	P.W.D. ....	For the sum of \$32
317A/71	J. Ward ....	Purchase and Removal of Secondhand McCulloch Model 840 Chain Saw (Departmental No. PW 69) at East Perth	P.W.D. ....	For the sum of \$45

STATE TENDER BOARD OF WESTERN AUSTRALIA—*continued.*  
*Tenders for Government Supplies*

Date of Advertising	Schedule No.	Supplies Required	Date of Closing
1971			1971
May 28	361A/1971	Steel Pipes for M.W.B. (below 12 inches diameter)	June 24
June 4	379A/1971	Brushes for Painters during the period from 1st October, 1971, to 30th September 1972	June 24
June 4	380A/1971	Supply of Tea	June 24
June 11	388A/1971	No. 6 Dry Cells Lantern Batteries and Torch Batteries	June 24
June 11	394A/1971	Supply of Furnace Oil	June 24
June 11	399A/1971	Supply of Arc Welding Electrodes	June 24
June 11	400A/1971	Reinforced Concrete (Pressure) Pipes	June 24
June 4	381A/1971†	17 Sets of Bogies for 3 ft 6 in. Gauge Wagons	July 1
June 4	382A/1971	Couplers and Draft Gear	July 1
June 11	386A/1971	Supply of Lead Acid Batteries	July 1
June 11	392A/1971	X-ray Equipment (3) Upright Bucky Units	July 1
June 11	393A/1971	Video Tape Machine with Remote Control Units and Monitors	July 1
June 11	401A/1971	Alum for Mirrabooka Water Treatment Plant	July 1
June 11	402A/1971	2 in. to 6 in. Double Air Valves	July 1
June 18	406A/1971	Technical Maldison for (Malathion R) for Grasshopper and Locust Control	July 1
June 11	387A/1971†	Diesel Locomotive Wheels	July 8
June 18	408A/1971	Battery Shoes and Dies	July 8
June 11	410A/1971	Steel Pipes (above 12 in. Diameter)	July 8
June 18	411A/1971	Sewage Pumping Machinery for Thornlie Pumping Station	July 8
June 18	413A/1971	Pressure Reducing Valves over 12 in.	July 8
June 11	403A/1971†	Equipment for Railways Communication Network	Aug. 5

\* Documents also available from Agent General for W.A., 115 The Strand, London, W.C. 2.

† Documents also available for inspection only at W.A. Government Tourist Bureau Offices, Melbourne and Sydney.

‡ Documents chargeable at \$4 first set and \$2 each subsequent set.

The Manager,  
W.A. Government Tourist Bureau,  
128 King Street,  
Sydney, N.S.W. 2000.

The Manager,  
W.A. Government Tourist Bureau,  
2 Royal Arcade,  
Melbourne, Victoria 3000.

*Tenders for Government Supplies*

Date of Advertising	Schedule No.	Services Required	Date of Closing
1971			1971
June 18	409A/1971	Onward Carriage of Migrants free Allowance of Baggage	July 1

*For Sale by Tender*

Date of Advertising	Schedule No.	For Sale	Date of Closing
1971			1971
May 28	340A/1971	Holden Utility (UQA 007) at Port Hedland	June 24
May 28	341A/1971	Bedford Tip Truck (UQH 173) at Wyndham	June 24
May 28	343A/1971	Holden HK Belmont Sedan (UQA 015) at Port Hedland	June 24
May 28	344A/1971	Bedford 30 cwt Truck (UQG 951) at Derby	June 24
May 28	344A/1971	Bedford 30 cwt Truck (UQG 951) at Derby	June 24
May 28	347A/1971	Cat D4 Dozer (UQF 254) at Wyndham	June 24
May 28	348A/1971	Cat D4 Dozer (UQF 237) at Wyndham	June 24
May 28	373A/1971	Consolidated Pneumatic Air Compressor (PW 168) at Port Hedland	June 24
June 4	372A/1971	Ruhaak 5/6 Ton Trailer (UQV 287) at Wyndham	June 24
June 4	373A/1971	Firearms and Knives	June 24
June 4	377A/1971	Beam Balance, MSE Centrifuge at Royal Perth Hospital	June 24
June 4	378A/1971	Double Deck Electric Baking Ovens (4 only) at Royal Perth Hospital	June 24
June 11	383A/1971	Rotarc 250 ARC Welding Plant (PW 176) at East Perth	June 24
June 11	389A/1971	Ford Falcon Utility (UQG 988) at East Perth	June 24
June 11	390A/1971	Mobile Paint Sprayer Outfit (PW 7) at East Perth	June 24
June 11	391A/1971	Concrete Vibrator (PW 40) at East Perth	June 24
June 11	394A/1971	Paxman Type 4RW Stationary Diesel Engine (Dismantled) at East Perth	June 24
June 11	395A/1971	Armstrong Holland Concrete Mixer (PW 141) at East Perth	June 24
June 4	376A/1971	Holden HK Station Sedan (UQA 427) at Wyndham	July 1
June 11	384A/1971	Caterpillar No. 12 Grader (UQF 530) at Derby	July 8
June 11	385A/1971	1967 Volkswagen Table Top Truck (UQF 865) at Port Hedland	July 8
June 11	396A/1971	Dodge Utility (UQD 321) at Port Hedland	July 8
June 11	397A/1971	Holden Station Sedan (UQD 100) at Wyndham	July 8
June 11	398A/1971	Commer Automatic 11 Passenger Bus (UQG 376) at East Perth	July 1
June 18	407A/1971	Lincoln Welding Plant, P.V. 67 at East Perth	July 1
June 11	404A/1971	Landrover Hardtop L.W.B. (UQG 358) at Kalgoorlie	July 8
June 18	412A/1971	"Ronai" Flat Bed Proof Press, complete with Lead Type	July 8

Tenders addressed to the Chairman, State Tender Board, 74 Murray Street, Perth, will be received for the abovementioned schedules until 10 a.m. on the dates of closing.

Tenders must be properly endorsed on envelopes otherwise they are liable to rejection.

Tender forms and full particulars may be obtained on application at the Tender Board Office, 74 Murray Street, Perth and at points of inspection.

No Tender necessarily accepted.

8th June, 1971.

W. J. ROBINSON,  
Chairman, Tender Board.

## TRUSTEES ACT, 1962.

## Notice to Creditors and Claimants.

CREDITORS and other persons having claims (to which section 63 of the Trustees Act, 1962, relates) in respect of the Estates of the undermentioned deceased persons are required by The Perpetual Executors Trustees and Agency Company (W.A.) Limited, of 89 Saint George's Terrace Perth to send particulars of their claims to the Company by the undermentioned date after which date the said Company may convey or distribute the assets having regard only to the claims of which the Company then has notice.

Amatt, Samuel, late of 6 Clotilde Street, East Perth, retired assistant fitter, died 2nd February, 1971. Last day for claims 23rd July, 1971.

Brown, Ivy Nadine, late of 23 Wattle Street, South Perth, married woman, died 12th October, 1970. Last day for claims 23rd July, 1971.

Finnigan, Dermott Dennis, late of 144 Calista Avenue, Calista, process foreman, died 13th November, 1970. Last day for claims 23rd July, 1971.

Harris, George Mackey, late of 146 Maddington Road, Maddington, business proprietor (welder), died 12th March, 1971. Last day for claims 23rd July, 1971.

Owen, Olive Alice, late of Flat 2 Central Flats, 1103 Hay Street, West Perth, retired school mistress. Died 4th February, 1971. Last day for claims 23rd July, 1971.

Reen, Elisabeth May, formerly of 254 Marmion Street, Cottesloe, but late of Lucknow Hospital, Stirling Highway, Claremont, widow. Died 24th February, 1971. Last day for claims 23rd July, 1971.

Wright, William James, late of 38 Hutton Street, Collie, retired butcher and pensioner, died 16th March, 1971. Last day for claims 23rd July, 1971.

Dated at Perth this 17th day of June, 1971.

The Perpetual Executors Trustees and Agency Company (W.A.) Limited,

N. SNELL,  
Manager.

## TRUSTEES ACT, 1962.

## Notice to Creditors and Claimants.

CREDITORS and other persons having claims (to which section 63 of the Trustees Act relates) in respect of the estates of the undermentioned deceased persons are required to send particulars of their claims to me on or before the respective dates shown hereunder after which dates I may convey or distribute the assets, having regard only to the claims of which I then have notice.

A. E. MARSHALL,  
Public Trustee,  
565 Hay Street, Perth.

Name; Address and Occupation; Date of Death;  
Last Date for Claims.

Ansdell, George Albert Edward; 391 Hay Street, East Perth, retired labourer; 9/5/71; 19/7/71.

Baynes, Marion Jean; 9 Earl Street, Albany, widow; 27/5/71; 26/7/71.

Edlington, James Leslie; Charles Jenkins Hospital, Bentley, retired State Public Servant; 14/5/71; 2/8/71.

Ewart, David Benjamin; formerly of 41 Hampden Street, South Perth, late of Annesly Hospital, Lawley Crescent, Mt. Lawley, retired departmental manager; 31/5/71; 2/8/71.

James, Hannah Eliza; formerly of 536 Fitzgerald Street, North Perth, late of Sir Charles Gairdner Hospital, Shenton Park, widow; 21/5/71; 2/8/71.

Kershaw, Harold Herbert; 4 View Street, Geraldton, retired W.A.G.R. employee; 18/1/71; 26/7/71.

Long, Millicent May; 21 Railway Avenue, Kelmescott, widow; 28/4/71; 2/8/71.

Ordu, Nipper; Nunbala Nunga Nursing Home, retired labourer; 22/3/71; 19/7/71.

Pratt, Teddy; Shire Cottage, Cottrell Street, Dowerin, truck driver; 29/4/71; 19/7/71.

Sale, Patience Emily; 45 Goodliffe Street, Norseman; 13/2/71; 26/7/71.

Williams, David Dawson; formerly of 28 Manning Street, Mosman Park, late of Sir Charles Gairdner Hospital, P.M.G. employee; 31/5/71; 2/8/71.

Woods, Eliza Ann; 89 Baden Street, Joondanna, widow; 28/4/71; 2/8/71.

Dated this 13th day of June, 1971.

ACTS OF PARLIAMENT FOR SALE AT  
GOVERNMENT PRINTING OFFICE.

(In every case, postage is additional to the printed price.)

(Postage is assessed at time of despatch.)

	\$
Abattoirs Act .....	0.20
Absconding Debtors Act .....	0.10
Adoption of Children Act .....	0.20
Aerial Spraying Control Act .....	0.20
Agricultural Products Act .....	0.20
Agricultural Protection Board Act .....	0.20
Alsatian Dog Act .....	0.10
Alumina Refinery (Alcoa Bauxite) Agreement Act No. 3 of 1961 .....	0.50
Alumina Refinery (Bunbury) Agreement Act No. 109 of 1970 .....	0.40
Alumina Refinery (Mitchell Plateau) Agreement Act No. 22 of 1969 .....	0.40
Alumina Refinery (Pinjarra) Agreement Act No. 75 of 1969 .....	0.20
Alunite—State (Western Australia) Alunite Industry Act No. 53 of 1946-1952 .....	0.10
Anatomy Act No. 23 of 1930-46 .....	0.10
Anzac Day Act No. 73 of 1960-70 .....	0.10
Arbitration Act No. 13 of 1895-1935 .....	0.10
Architects' Act No. 13 of 1922-1969 .....	0.20
Argentine Ant Act No. 36 of 1968 .....	0.10
Artificial Breeding Board Act .....	0.10
Artificial Breeding of Stock Act .....	0.10
Associations Incorporation Act .....	0.20
Auctioneers Act .....	0.20
Audit Act .....	0.30
Australian and New Zealand Banking Group Act No. 44 of 1970 .....	0.20
Bank Holidays Act No. 13 of 1970 .....	0.10
Bills of Sale Act .....	0.40
Bread Act .....	0.20
Building Registration Act .....	0.20
Building Societies Act .....	0.50
Bulk Handling Act .....	0.30
Business Names Act .....	0.30
Bush Fires Act .....	0.70
Carriers Act .....	0.10
Censorship of Films Act .....	0.20
Change of Names Regulation Act .....	0.10
Charitable Collections Act .....	0.20
Charitable Trusts Act .....	0.20
Child Welfare Act .....	0.40
Chiropodists Act .....	0.10
Chiropactors Act .....	0.10
City of Perth Parking Facilities Act .....	0.20
Clean Air Act .....	0.30
Commonwealth Places (Admin. Laws) Act No. 88 of 1970 .....	0.10
Companies Act .....	2.00
Constitution Act .....	0.20
Constitution Act Amendments Act .....	0.20
Convicted Inebriates Act .....	0.10
Criminal Code Act .....	1.70
Criminal Injuries (Compensation) Act No. 69 of 1970 .....	0.10
Dairy Industry Act .....	0.20
Dairy Products Marketing Regulation Act .....	0.20
Dampier Solar Salt Industry Agreement Act .....	0.20
Death Duties (Taxing) Act .....	0.20
Debt Collectors Licensing Act .....	0.20

Acts of Parliament—*continued.*

	\$
Decimal Currency Act No. 113 of 1965	0.20
Declarations and Attestations Act	0.10
Dentists Act	0.30
Disposal of Uncollected Goods Act No. 121 of 1970	0.20
District Court of W.A. Act No. 84 of 1969-70	0.40
Dividing Fences Act	0.20
Dog Act	0.20
Door-to-Door (Sales) Act	0.10
Dried Fruits Act	0.20
Droving Act	0.20
Education Act	0.40
Egg Marketing Act	0.20
Electoral Act	0.50
Electoral Districts Act	0.20
Electricity Act	0.30
Employment Brokers Act	0.20
Evidence Act	0.40
Explosive and Dangerous Goods Act	0.40
Factories and Shops Act	0.50
Fauna Conservation Act	0.20
Feeding-Staffs Act	0.20
Fertilisers Act	0.20
Firearms and Guns Act	0.20
Fire Brigades Act	0.30
Fisheries Act	0.40
Fluoridation of Public Water Supplies Act	0.10
Forests Act	0.20
Fremantle Harbour Trust Act	0.30
Friendly Societies Act	0.30
Fruit-Growing Industry (Trust Fund) Act	0.10
Gas (Standards) Act	0.10
Gas Undertakings Act	0.20
Gold Buyers Act	0.20
Government Employees' Housing Act	0.20
Government Employees (Promotions Appeal Board) Act No. 38 of 1945-66	0.20
Government Railways Act	0.30
Grain Pool Act	0.30
Guardianship of Infants Act No. 15 of 1920 and No. 23 of 1926	0.20
Hairdressers Registration Act	0.20
Hawkers and Pedlars Act	0.10
Health Act	1.00
Hire Purchase Act	0.30
Honey Pool Act	0.10
Hospital Fund Act No. 39 of 1930-37	0.20
Hospital Act No. 23 of 1927-1969	0.20
Housing Advances (Contract with Infants) Act	0.10
Housing Loan Guarantee Act	0.30
Indecent Publications Act	0.10
Industrial Arbitration Act	1.00
Industrial Development (Resumption of Land) Act	0.30
Inquiry Agents Licensing Act	0.10
Inspection of Scaffolding Act	0.20
Inspection of Machinery Act No. 11 of 1922-1969	0.50
Interpretation Act	0.30
Iron Ore Agreement Acts—	
(Cleveland-Cliffs) No. 91 of 1964-70	0.30
(Dampier Mining Co. Ltd.) No. 78 of 1969	0.20
(Hamersley Range) No. 98 of 1964-68	0.50
(Hanwright) No. 19 of 1967-68	0.50
(Mt. Goldsworthy) No. 97 of 1964	0.40
(Mt. Newman) No. 75 of 1964-67	0.40
(Nimingarra) No. 9 of 1967	0.40
(Scott River) No. 35 of 1961	0.20
(Tallering Peak) No. 104 of 1964	0.30
(B.H.P.) No. 103 of 1964-65	0.50
The B.H.P. Co. Ltd. (Export of Iron Ore) Act No. 93 of 1965	0.10
Junior Farmers Movement Act	0.10
Juries Act	0.20
Justices Act	0.50
Land Act	0.50
Land Agents Act	0.30
Legal Contribution Trust Act	0.30
Legal Practitioners Act	0.40
Library Board of Western Australia	0.20
Licensed Surveyors Act	0.20

Acts of Parliament—*continued.*

	\$
Limitation Act	0.20
Limited Partnerships Act	0.10
Liquor Act No. 34 of 1970	1.20
Local Government Act	2.50
Long Service Leave Act	0.30
Lotteries Control Act	0.20
Main Roads Act	0.40
Marine Stores Act	0.20
Marketable Securities Transfer Act No. 68 of 1970	0.20
Marketing of Barley Act	0.20
Marketing of Eggs Act	0.20
Marketing of Linseed Act	0.20
Marketing of Onions Act	0.20
Marketing of Potatoes Act	0.20
Marketing of Lamb and Hoggart Act	0.10
Married Persons and Children (Summary Relief) Act	0.50
Married Women's Property Act	0.10
Meat Industry (Treatment Works) Licensing Act	0.10
Medical Act (Practitioners)	0.30
Mental Health Act	0.40
Metropolitan Market Act	0.10
Metropolitan (Perth) Passenger Transport Trust Act	0.40
Metropolitan Region Improvement Tax Act	0.10
Metropolitan Region Town Planning Scheme Act	0.30
Mine Workers' Relief Act	0.40
Money Lenders' Act	0.20
Motor Vehicle Drivers' Instructors Act	0.10
Motor Vehicle (Third Party Insurance) Act	0.50
Motor Vehicle (Third Party Insurance Surcharge) Act	0.10
Murdoch University Planning Board No. 71/70	0.10
Museum Act	0.20
National Fitness Act	0.10
National Trust of Australia (W.A.) Act	0.20
Native Flora Protection Act	0.10
Nickel Refinery (Western Mining Corporation Ltd.) Agreement Act	0.20
Nollamara Land Vesting Act	0.10
Northern Developments (Ord River) Pty. Ltd. Agreement Act No. 32 of 1960	0.10
Northern Developments Pty Ltd. Agreement Act No. 65 of 1957 (Schedule Superseded by No. 41 of 1969)	0.30
Northern Developments Pty. Ltd. Agreement Act No. 41 of 1969	0.30
Noxious Weeds Act	0.30
Nurses Act No. 27 of 1968	0.30
Occupational Therapists' Act	0.10
Offenders Probation and Parole Act	0.50
Optical Dispensers Act	0.10
Optometrists' Act	0.30
Ord River Dam Catchment Area (Straying Cattle) Act	0.10
Painters' Registration Act	0.10
Parks and Reserves Act	0.20
Pensioners (Rates Exemption) Act No. 58 of 1966	0.10
Pensions Supplementation Act No. 78 of 1953	0.10
Petroleum Act No. 71 of 1967	0.50
Petroleum Pipelines Act No. 112 of 1969	0.50
Petroleum Products Subsidy Act No. 12 of 1965	0.10
Petroleum (Registration Fees) Act No. 77 of 1967	0.10
Petroleum (Submerged Lands) Act No. 41 of 1967	0.60
Petroleum (Submerged Lands) Registration Fees Act No. 40 of 1967	0.10
Physical Environment Protection Act No. 93 of 1970	0.10
Physiotherapists Act No. 75 of 1950	0.20
Pig Industry Compensation Act	0.20
Plant Diseases (Registration Fees) Act No. 33 of 1941	0.10
Police Act	0.50
Police Assistance Compensation Act No. 59 of 1964	0.10
Poor Persons Legal Assistance Act No. 43 of 1928	0.10
Potato Growers' Licensing Act No. 42 of 1941	0.10



By-Laws, etc.—continued.

	\$
Metropolitan Water Supply Sewerage & Drainage 1960	0.50
Milk 1965	0.30
Museum 1969	0.10
Museum (Historic Wreck) 1970	0.10
Nurses 1969	0.30
Nurses—Mid-Wife 1969	0.20
Nurses—Nursing Aides 1969	0.20
Offenders Probation and Parole 1964	0.20
Pesticides 1956	0.10
Petroleum Pipelines 1970	0.20
Pharmacy 1965	0.20
Poisons 1965	0.30
Qualifying Municipal Officers 1961	0.10
Radioactive Substances 1958	0.30
Road and Air Transport 1967	0.30
Scaffolding 1964	0.20
Stamp 1966	0.20
State Transport Co-Ordination 1961	0.10
Strata Titles 1961	0.20
Swan River Conservation 1961	0.10
Town Planning & Development 1967	0.30
Trade Association 1960	0.10
Used Car Dealers 1965	0.10
Weights and Measures (Pre-Packed Articles) 1968	0.10

**GOVERNMENT GAZETTE.  
NOTICE.**

Subscriptions are required to commence and terminate with a quarter.

The *Government Gazette* is published on Friday in each week, unless interfered with by public holidays or other unforeseen circumstances.

**SUBSCRIPTIONS.**—The subscriptions to the *Government Gazette* is as follows:—Annual subscriptions, \$12; nine months, \$10; six months, \$7; three months, \$4; single copy (current year), \$0.30; single copy (previous years, up to 10 years), \$0.50; single copy (over 10 years), \$0.80.

CONTENTS.

	Page
Agriculture, Department of	2179-80
Anatomy Act	2155-6
Appointments	2151-2, 2154-5
Audit Act	2151
Bank Holidays Proclaimed	2147
Building Societies Act	2165
Bush Fires Act	2165
Chief Secretary's Department	2147
Child Welfare	2158
Companies Act	2195-6
Companies (Co-operative) Act	2155
Constitution Act	2152
Country Areas Water Supply Act	2150
Crown Law Department	2155
Dairy Products Marketing Regulation Act	2179
Deceased Persons' Estates	2198
Electoral	2152
Fauna Conservation Act	2158
Fertilisers Act	2179
Fisheries	2158
Fremantle Port Authority	2168
Harbour and Light Department	2168-9
Health Department	2155-8
Justices of the Peace	2151
Land Agents Act	2152
Land Titles	2148
Lands Department	2148, 2149-50, 2158-65, 2171-3
Liquor Act	2155
Local Government Department	2150-1, 2173-8
Main Roads	2148-9, 2169-71
Metropolitan Region Planning	2165-6
Mines Department	2185-95
Municipalities	2150-1, 2173-8
Navigable Waters Act	2168-9
Notices of Intention to Resume Land	2169-73
Noxious Weeds Act	2179
Nurses Act	2157
Orders in Council	2149-51
Plant Diseases Act	2179-80
Poisons Act	2157
Police Act Amendment Act (No. 2), 1970—Day of coming into operation	2147
Police Department	2147, 2155
Premier's Department	2151
Prevention of Cruelty to Animals Act	2157
Proclamations	2147-9
Public Service Board	2153-4
Public Trustee	2198
Public Works Department	2150, 2168-9
Railways	2180-85
Sale of Land for Non-payment of Rates	2174
Sale of Unclaimed Found and Lost Property	2155
State Electricity Commission	2178
State Housing Act	2164
Sworn Valuers	2155
Temporary Allocation of Portfolios	2151
Tender Board	2196-7
Tenders Accepted	2196
Tenders Invited	2169, 2197
Town Planning	2166-8
Transfer of Land Act	2148
Treasury	2151-2
Trustees Act	2198
Water Boards Act	2150