



Government Gazette

OF

WESTERN AUSTRALIA

(Published by Authority at 3.30 p.m.)

(REGISTERED AT THE GENERAL POST OFFICE, PERTH, FOR TRANSMISSION BY POST AS A NEWSPAPER)

No. 57]

PERTH : FRIDAY, 2nd JULY

[1971

Charitable Collections Act, 1946-1949.

PROCLAMATION

WESTERN AUSTRALIA, } By His Excellency Major-General Sir Douglas
TO WIT, } Anthony Kendrew, Knight Commander of the
 DOUGLAS KENDREW, } Most Distinguished Order of Saint Michael and
 Governor. } Saint George, Companion of the Most Honour-
 [L.S.] } able Order of the Bath, Commander of the
 } Most Excellent Order of the British Empire,
 } Companion of the Distinguished Service Order,
 } Governor in and over the State of Western
 } Australia and Its Dependencies in the Com-
 } monwealth of Australia.

WHEREAS pursuant to the provisions of section 17 of the Charitable Collections Act, 1946-1949, all of the moneys, securities for moneys or goods collected or held for a charitable purpose by the Association of the Ugly Men's Voluntary Workers' Association of Western Australia (Incorporated) are vested in Robert Henry Claude Stubbs as the Minister of the Crown to whom for the time being the administration of the said Act is committed and are held by him upon the trusts upon which they were held prior to their being so vested; and whereas under the provisions of subsection (2) of section 17 of the Act the Governor may by proclamation vary the trusts and may by the same proclamation vest the said moneys, securities and goods or part thereof in such persons and for such charitable purposes as the Governor shall specify: Now, therefore, I, the Governor, acting under the provisions of subsection (2) of section 17 of the said Act and with the advice and consent of Executive Council,

do hereby vest in the body known as the Prisoners' Aid Association of W.A., a charitable organisation holding a license under the Charitable Collections Act, 1946-1949, all of the moneys, securities for moneys or goods hereinbefore described and vested as aforesaid, and specify that they be applied by the organisation for the charitable purposes of—

- (a) providing assistance to prisoners and their families;
- (b) assisting in the rehabilitation and resettlement of ex-prisoners;
- (c) co-operating with and extending the welfare work of the Prisons Department;
- (d) taking an interest generally in all prisons and assisting the Prison Administration where possible;
- (e) disbursing grants and donations for the benefit of prisoners and their dependants; and
- (f) providing temporary accommodation for recently discharged prisoners.

Given under my hand and the Public Seal of the said State at Perth, this 23rd day of June, 1971.

By His Excellency's Command,
 C. STUBBS,
 Chief Secretary.

GOD SAVE THE QUEEN ! ! !

Native Welfare Act, 1963.

Native Institutions.

PROCLAMATION

WESTERN AUSTRALIA, } By His Excellency Major-General Sir Douglas
TO WIT, } Anthony Kendrew, Knight Commander of the
DOUGLAS KENDREW, } Most Distinguished Order of Saint Michael and
Governor. } Saint George, Companion of the Most Honourable
[L.S.] } Order of the Bath, Commander of the
Most Excellent Order of the British Empire,
Companion of the Distinguished Service Order,
Governor in and over the State of Western
Australia and Its Dependencies in the Com-
monwealth of Australia.

WHEREAS under section 4 of the Native Welfare Act, 1963, "Native Institution" means and includes any Mission, reformatory, orphanage, school, home, station, reserve or other institutions for the benefit, protection or care of the Aboriginal inhabitants of the State declared by Proclamation to be a native institution for the purpose of his Act: Now, therefore, I, the said Governor, acting with the advice and consent of the Executive Council, and in exercise of the power in that behalf conferred by section 4 of the Native Welfare Act, 1963, do hereby cancel the existing Proclamations declaring—

Gilliamia Hostel, Onslow, gazetted on 4th August, 1961;
Kyarra Hostel, Cue, gazetted on 4th August, 1961;
Warramboe Hostel, Yalgoo, gazetted on 4th August, 1961;
Charles Perkins Hostel, Halls Creek, gazetted on 26th June, 1964;
Weerianna Hostel, Roebourne, gazetted on 26th June, 1964;
Oolanyah Hostel, Marble Bar, gazetted on 26th June, 1964;
Nabberu Hostel, Leonora, gazetted on 16th February, 1970;
Moorgunya Hostel, Port Hedland, gazetted on 16th February, 1970;
Goldfields Student Hostel, Boulder, gazetted on 16th February, 1970;

to be institutions within the meaning of the said section.

Given under my hand and the Public Seal of the said State at Perth, this 23rd day of June, 1971.

By His Excellency's Command,
W. F. WILLESEE,
Minister for Community Welfare.

GOD SAVE THE QUEEN ! ! !

Land Act, 1933-1969.

PROCLAMATION
(Resumption)

WESTERN AUSTRALIA, } By His Excellency Major-General Sir Douglas
TO WIT, } Anthony Kendrew, Knight Commander of the
DOUGLAS KENDREW, } Most Distinguished Order of Saint Michael and
Governor. } Saint George, Companion of the Most Honourable
[L.S.] } Order of the Bath, Commander of the
Most Excellent Order of the British Empire,
Companion of the Distinguished Service Order,
Governor in and over the State of Western
Australia and its Dependencies in the Com-
monwealth of Australia.

Corres. 4070/67.

WHEREAS by section 109 of the Land Act, 1933-1969, the Governor may resume, for any purpose as in the public interest he may think fit, any portion of land held as a Pastoral Lease: and whereas it is deemed expedient that the portion of Pastoral Lease 3114/947 described in the schedule hereto should be resumed for the purpose of road: Now, therefore, I, the Governor with the advice and consent of the Executive Council do by this my proclamation resume portion of Pastoral Lease 3114/947 for the purpose aforesaid.

Given under my hand and the Public Seal of the said State at Perth, this 23rd day of June, 1971.

By His Excellency's Command,
H. D. EVANS,
Minister for Lands.

GOD SAVE THE QUEEN ! ! !

Schedule.

West Kimberley.

That portion of Pastoral Lease No. 3114/947 containing 63 acres as delineated and coloured red on Lands and Surveys Miscellaneous Plan 470. (Public Plan Murgoo 1 : 250,000.)

Land Act, 1933-1969.

PROCLAMATION

WESTERN AUSTRALIA, } By His Excellency Major-General Sir Douglas
TO WIT, } Anthony Kendrew, Knight Commander of the
DOUGLAS KENDREW, } Most Distinguished Order of Saint Michael and
Governor. } Saint George, Companion of the Most Honourable
[L.S.] } Order of the Bath, Commander of the
Most Excellent Order of the British Empire,
Companion of the Distinguished Service Order,
Governor in and over the State of Western
Australia and its Dependencies in the Com-
monwealth of Australia.

Corres. 6617/08.

WHEREAS by section 31 of the Land Act, 1933-1969, the Governor may by Proclamation and subject to such conditions as may be expressed therein, classify as of Class A any lands of the Crown reserved to Her Majesty for any of the purposes specified in the said section; and whereas it is deemed expedient that the addition to Class "A" Reserve No. 1170 for the purpose of National Park as described hereunder, should be classified as of Class A: Now, therefore, I, the Governor with the advice of Executive Council do by this my Proclamation classify as of Class A the reserve described hereunder.

Given under my hand and the Public Seal of the said State, at Perth, this 23rd day of June, 1971.

By His Excellency's Command,
H. D. EVANS,
Minister for Lands.

GOD SAVE THE QUEEN ! ! !

Schedule.

Class "A" Reserve No. 11710 as amended to include the area of about 12,400 acres comprised in Lake Clifton and Lake Preston. (Plans 383A/40, 384D/40.)

Main Roads Act, 1930-1969.

Declaration of Main Road.

PROCLAMATION

WESTERN AUSTRALIA, } By His Excellency Major-General Sir Douglas
TO WIT, } Anthony Kendrew, Knight Commander of the
DOUGLAS KENDREW, } Most Distinguished Order of Saint Michael and
Governor. } Saint George, Companion of the Most Honourable
[L.S.] } Order of the Bath, Commander of the
Most Excellent Order of the British Empire,
Companion of the Distinguished Service Order,
Governor in and over the State of Western
Australia and its Dependencies in the Com-
monwealth of Australia.

M.R.D. 866/30 and 35/57.

WHEREAS by section 13 of the Main Roads Act, 1930-1969, it is enacted that the Governor may on the recommendation of the Commissioner declare by Proclamation that any road shall be a Main Road and may, in like manner and on the like recommendation, declare that any Main Road shall cease to be a Main Road; and whereas the Governor, by Proclamation, published in the *Government Gazette* on the 16th day of January, 1931, declared, *inter alia*, that the roads described as the Bunbury-Collie-Wagin Road and the Bunbury-Yallingup Road hereto shall be Main Roads, and whereas it is deemed expedient that the portion of the said roads shall cease to be Main Roads: Now therefore, I, the said Governor acting with the advice and consent of the Executive Council and in the exercise of the power conferred by the said Act, do hereby declare that the portion of Bunbury-Collie-Wagin Road and the Bunbury-Yallingup Road described in the schedule hereto,

heretofore declared to be Main Roads as aforesaid, shall cease to be Main Roads and that the said Proclamation is hereby varied accordingly.

Given under my hand and the public Seal of the said State, at Perth, this 23rd day of June, 1971.

By His Excellency's Command,
W. F. WILLESEE,
Acting Minister for Works.

GOD SAVE THE QUEEN ! ! !

Schedule.

All those portions of public roads delineated in brown on Plan M.R.D., W.A. No. 7022-84.

Coal Mine Workers (Pensions) Act, 1943-1970.

PROCLAMATION

WESTERN AUSTRALIA, } By His Excellency Major-General Sir Douglas
TO WIT, } Anthony Kendrew, Knight Commander of the
DOUGLAS KENDREW, } Most Distinguished Order of Saint Michael and
Governor. } Saint George, Companion of the Most Honourable
[L.S.] } Order of the Bath, Commander of the
Most Excellent Order of the British Empire,
Companion of the Distinguished Service Order,
Governor in and over the State of Western
Australia and Its Dependencies in the Com-
monwealth of Australia.

WHEREAS by subsection (1) of section 13A of the Coal Mine Workers (Pensions) Act, 1943-1970, it is provided (*inter alia*) that the Governor may from time to time by proclamation increase or decrease the amount of the pensions or any class of pensions or the additions to any pensions or any class of such additions payable pursuant to the provisions of the said Act; and whereas it is expedient to increase the amount of pensions and additions to pensions payable under the said Act: Now, therefore, I, the Governor, acting with the advice and consent of the Executive Council and in exercise of the powers aforesaid, do hereby proclaim that on and after the 8th day of October, 1970, and until further proclamation the rates of pensions and additions to pensions provided for by sections 6, 7, 8, 9 and 10 of the said Act shall be as set forth in the schedule hereunder.

Given under my hand and the Public Seal of the said State, at Perth, this 23rd day of June, 1971.

By His Excellency's Command,
D. G. MAY,
Minister for Mines.

GOD SAVE THE QUEEN ! ! !

Schedule.

Section of Act; Rate of Pension or Addition to Pension.

Section 6, subsection (1); \$19.75 per week.
Section 6, subsection (2); \$19.75 per week.
Section 6, subsection (3); \$19.75 per week.
Section 7, subsection (1); \$19.75 per week.
Section 7, subsection (1A); \$19.75 per week.
Section 8, subsection (1); \$19.75 per week.
Section 9, subsection (1) (a); \$14.75 per week.
Section 9, subsection (1) (b); \$3.00 per week.
Section 9, subsection (1) (c); \$14.75 per week.
Section 9, subsection (6); \$14.00 per week.
Section 10, subsection (1); \$18.75 per week.
Section 10, subsection (2); \$18.75 per week.
Section 10, subsection (3) (a) (i); \$18.75 per week.
Section 10, subsection (3) (a) (ii); \$18.75 per week.

particular Children's Court and may determine the respective seniorities of such members; and whereas by section 19 (1) (b) (ii) of the said Act, the Governor may amend, vary or revoke any such appointments: Now, therefore, His Excellency the Governor by and with the advice and consent of the Executive Council doth hereby appoint the persons named in the First Schedule hereto to be Members of the Children's Court at the place mentioned and doth hereby revoke the appointment of the person named in the Second Schedule hereto as a member of the Children's Court at the place mentioned.

W. S. LONNIE,
Clerk of the Council.

First Schedule.

Busselton: John Joseph Derrick Donald, Frederick William Hammond and Robert Pearson Reading.

Second Schedule.

Busselton: Thomas William Noonan.

Local Government Act, 1960-1970.

ORDERS IN COUNCIL.

WHEREAS by section 238 of the Local Government Act, 1960-1970, it shall be lawful for the Governor, on request by a Council of a Municipal District, by Order published in the *Government Gazette* to declare any lands reserved or acquired for use by the public or used by the public as a street, way, public place, bridge or thoroughfare, under the care, control, and management of the Council, or lands comprised in a private street, constructed and maintained to the satisfaction of the Council, or lands comprised in a private street of which the public has had uninterrupted use for a period of not less than ten years, as a public street and if the Council thinks fit, that the Governor shall declare the width of the carriageway and footpaths of the public street; and whereas the Councils mentioned in the schedule hereto have requested that certain lands named and described in the said schedule, which have been reserved for streets within the said Councils, be declared public streets: Now, therefore, His Excellency the Governor by and with the advice and consent of the Executive Council, doth hereby declare the said lands to be public streets, and such land shall, from the date of this Order, be absolutely dedicated to the public as streets within the meaning of any law now or hereafter in force.

Schedule.

Town of Cockburn.

L. & S. Corres. 371/54 V.2 (R 4021).

Road No. 14504. A strip of land varying in width commencing at the southeast corner of Lot 109 of Cockburn Sound Location 561 (Land Titles Office Diagram 41333) and extending as coloured brown on Diagram 4218 southward along the southeastern boundaries of the said lot and lots 108 and 107 (Diagram 41333 to a line in prolongation southward of the western boundary of Lot 107. (Public Plan F106-4.)

Shire of Murchison.

L. & S. Corres. 4070/67 (MR777).

Road No. 8389. Regazettal of part to Agree with Survey: A strip of land five chains wide commencing on the southern boundary of Reserve 292 and extending as shown coloured red on Lands and Surveys Miscellaneous Plan 470 generally northerly through the said reserve, Reserve 9701 and Pastoral Lease 3114/947 and again through Reserve 9701 to terminate within that reserve. Reserve 9701 is hereby reduced accordingly. And Reserve 292 is reduced by 34 acres. (Public Plan Murgoo 1 : 250,000)

At a Meeting of the Executive Council held in the Executive Council Chamber, at Perth, this 23rd day of June, 1971, the following Orders in Council were authorised to be issued:—

Child Welfare Act, 1947-1970.

ORDER IN COUNCIL.

WHEREAS by section 19 (2) (a) of the Child Welfare Act, 1947-1970, it is provided that the Governor may appoint such persons, male or female, as he may think fit, to be members of any

Shire of Swan.

L. & S. Corres. 4670/27 (R. 4019).

Road No. 14502 (Whiteman Road). A strip of land one chain wide, commencing at the southwest corner of Lot 18 of Swan Location 16 and extending as coloured green and being the subject of Land Titles Office Diagram 7333, inside and along the western boundary of the said lot to its north-west corner. (Public Plan M 145-4.)

Shire of Three Springs.

L. & S. Corres. 433/23 (R.4038).

Road No. 14519. A strip of land one chain wide commencing at the northwest corner of Lot M733 of Victoria Location 1933 (Plan 3084) and extending as shown coloured brown on the said plan, eastward along the northern boundary of the said Lot and Lot M734 to the northeast corner of the latter lot. (Public Plan 123/80 E.F. 3.4.)

W. S. LONNIE,
Clerk of the Council.

Land Act, 1933-1969.

ORDERS IN COUNCIL.

WHEREAS by section 33 of the Land Act, 1933-1969, it is made lawful for the Governor to direct that any Reserve shall vest in and be held by any Municipality, Body Corporate, or other person or persons to be named in the Order, in trust for any purposes set forth in section 29 of the said Act, or for the like or other public purposes to be specified in such Order and with power of subleasing; and whereas it is deemed expedient, as follows:—

Corres. 4967/24.—That Reserve No. 20574 should vest in and be held by the Shire of Manjimup in trust for the purpose of "Recreation".

(The previous Order in Council dated 12th November, 1930 is hereby superseded.)

Corres. 2102/67.—That Reserve No. 30909 should vest in and be held by the Shire of Port Hedland in trust for the purpose of "Recreation".

Now, therefore, His Excellency the Governor, by and with the advice and consent of the Executive Council, doth hereby direct that the before-mentioned Reserves shall vest in and be held by the abovementioned bodies in trust for the purposes aforesaid, with power to the said bodies subject to the approval in writing of the Minister for Lands being first obtained, to lease the whole or any portion of the said Reserves for any term not exceeding 21 years from the date of the lease subject nevertheless to the powers reserved to him by section 37 of the said Act.

W. S. LONNIE,
Clerk of the Council.

Land Act, 1933-1969.

ORDERS IN COUNCIL.

WHEREAS by section 33 of the Land Act, 1933-1969, it is made lawful for the Governor to direct that any Reserve shall vest in and be held by any Municipality, Body Corporate, or other person or persons to be named in the order in trust for the like or other public purposes to be specified in such order; and whereas it is deemed expedient, as follows:—

Corres. 201/31.—That Reserve No. 19860 should vest in and be held by the Shire of Manjimup in trust for the purpose of "Recreation and Park".

The previous Order in Council dated 30th June, 1938 is hereby superseded.

Corres. 1821/62.—That Reserve No. 26426 should vest in and be held by The Country Women's Association of Western Australia (Incorporated) in trust for the purpose of "Hall (C.W.A.)".

Corres. 1513/70.—That Reserve No. 30906 should vest in and be held by the Minister for Native Welfare in trust for the purpose of "Ceremonial Site".

Corres. 519/23.—That Reserve No. 30907 should vest in and be held by the Shire of Manjimup in trust for the purpose of "Civic Centre".

Corres. 2760/69.—That Reserve No. 30910 should vest in and be held by the Minister of Water Supply, Sewerage and Drainage in trust for the purpose of "Water Supply Housing".

Corres. 1942/70.—That Reserve No. 30911 should vest in and be held by the Minister of Water Supply, Sewerage and Drainage in trust for the purpose of "Water Supply".

Corres. 1745/70.—That Reserve No. 30912 should vest in and be held by the Town of Geraldton in trust for the purpose of "Drainage".

Corres. 1835/69.—That Reserve No. 30916 should vest in and be held by the National Parks Board of Western Australia in trust for the purpose of Protection of Flora (Lambstails).

Now, therefore, His Excellency the Governor, by and with the advice and consent of the Executive Council, doth hereby direct that the before-mentioned Reserves shall vest in and be held by the abovementioned bodies in trust for the purposes aforesaid, subject nevertheless to the powers reserved to him by section 37 of the said Act.

W. S. LONNIE,
Clerk of the Council.

Land Act, 1933-1969.

ORDER IN COUNCIL.

Corres. 2194/64.

WHEREAS by section 33 of the Land Act, 1933-1969, it is *inter alia*, made lawful for the Governor by Order in Council, to direct that any land reserved pursuant to the provisions of this Act shall be granted in fee simple to any person (as defined in the said Section) subject to the condition that the person shall not lease or mortgage the whole or any part of the land without the consent of the Governor and subject to such other conditions and limitations as the Governor shall deem necessary to ensure that the land is used for the purpose for which the land is reserved as aforesaid; and whereas it is deemed expedient that Reserve No. 29071 (Exmouth Lot 618) should, subject as aforesaid be granted in fee simple to the Royal Antediluvian Order of Buffaloes to be held in trust for "Hall Site (Royal Antediluvian Order of Buffaloes)": Now, therefore, His Excellency the Governor by and with the advice and consent of the Executive Council doth hereby direct that the before-mentioned reserve shall be granted in fee simple to the aforesaid body, to be held in trust for the aforesaid purpose, subject to the condition that the land shall not be leased or mortgaged in whole or in part without the consent of the Governor.

W. S. LONNIE,
Clerk of the Council.

Forests Act, 1918.

ORDER IN COUNCIL.

Forests 1445/32; L. and S. 5181/27.

WHEREAS by the Forests Act, 1918, it is provided that the Governor may by Order in Council declare any Crown lands as Timber Reserve within the meaning and for the purposes of that Act or may revoke in whole or part any such reservation: Now, therefore, His Excellency the Governor with the advice and consent of the Executive Council doth hereby partially revoke Timber Reserve No. 97/25 by excising therefrom the area described in the schedule hereunder.

W. S. LONNIE,
Clerk of the Council.

Schedule.

An area of about 14 acres, being those portions abutting the northern boundaries of Nelson Locations 9480, 9481 and 12581 and the section extending from the northern boundary of Yanmah Townsite to the southern boundary of the said Townsite. (Public Plans 439C/40, Yanmah Townsite.)

Forests Act, 1918-1969.

ORDER IN COUNCIL.

F.D. 47/71; L. & S. 1330/56.

WHEREAS by the Forests Act, 1918-1969, it is provided that a dedication under the said Act of Crown Land as a State Forest may be revoked in whole or in part in the following manner:—

- (a) the Governor shall cause to be laid on the Table of each House of Parliament a proposal for such revocation;
- (b) after such proposal has been laid before Parliament the Governor, on a resolution being passed by both Houses that such proposal be carried out, shall by Order in Council revoke such dedication;

and whereas His Excellency the Governor did cause to be laid on the Table of each House of Parliament, his proposal dated the Seventeenth day of September, 1969, for the revocation in part of the dedication of Crown Lands as State Forest: And whereas after such proposal had been laid before Parliament a resolution was passed by both Houses that such proposal should be carried out: Now, therefore, His Excellency the Governor with the advice and consent of the Executive Council doth hereby revoke in part the dedication of Crown Land as State Forest No. 51 described in the schedule hereto.

W. S. LONNIE,
Clerk of the Council.

Schedule.

State Forest No. 51—Williams Location 15593. On Plan 378D/40 A4.

Water Boards Act, 1904-1964.

Dunsborough Water Board.

ORDER IN COUNCIL.

P.W.W.S. 517/60.

WHEREAS by the Water Boards Act, 1904-1964, the Governor is empowered by Order in Council to constitute a Water Board for a Water Area constituted under the Act; and whereas by an Order in Council, dated July 8, 1966 the Governor did re-constitute the Dunsborough Water Board as defined in that Order in Council: Now therefore, His Excellency the Governor by and with the consent of the Executive Council doth hereby appoint Jack Dewet Brown and Frank Henry Jolliffe to be members of the Dunsborough Water Board under the Water Boards Act 1904-1964 and subject to any amendment thereof for the following terms of office:—

Jack Dewet Brown, for a term of 2 years as from July 1, 1971.

Frank Henry Jolliffe, for a term of 3 years as from July 1, 1971.

W. S. LONNIE,
Clerk of the Council.

Country Areas Water Supply Act, 1947-1964.

Abolition of Three Springs Country Water Area and Constitution of Three Springs Country Water Area.

ORDER IN COUNCIL.

P.W.W.S. 942/47.

UNDER section 8 of the Country Areas Water Supply Act, 1947-1964, the Country Water Area constituted, defined and now subsisting as a Country Water Area under and for the purpose of that Act under the name or designation shown in the First Schedule hereunder of this Order is hereby abolished; whereas it is enacted by section 8 of the Country Areas Water Supply Act, 1947-1964, that the Governor may, by Order in Council constitute a Country Water Area; now, therefore, His Excellency the Governor, by and with the consent of the Executive Council, doth hereby constitute the Three Springs Country Water Area as defined in the Second Schedule

hereunder and assign the name of Three Springs Country Water Area thereto.

W. S. LONNIE,
Clerk of the Council.

First Schedule.

Three Springs Country Water Area.

Three Springs Country Water Area as originally constituted and defined by Order in Council published in the *Government Gazette* dated 28th November, 1947, and as amended by subsequent Orders in Council published in the *Government Gazette* dated 14th June, 1957, and 30th December, 1966.

Second Schedule.

Three Springs Country Water Area.

All that portion of land bounded by lines starting at a point on the southwestern side of Road Number 7464 situate 10 chains 12 and three-tenths links southeasterly from the northern corner of Lot M748 of Victoria Location 2022 and extending northwesterly along that side to the southeastern corner of Lot 5 of Victoria Location 1933, as shown on Land Titles Office Plan 4578; thence westerly, northerly, again westerly, again northerly and easterly along boundaries of that lot to its northeastern corner; thence northeasterly to the western corner of Lot 12, as shown on Land Titles Office Diagram 15143; thence northeasterly along the northwestern boundary of that lot and onwards to a point on the southern boundary of Lot M737; thence easterly along that boundary and the southern boundaries of Lots 1 and 2 to the eastern side of a closed road (Late Road Number 4595); thence southerly along that side to the northern side of Road Number, 7596; thence westerly along that side to the southeastern corner of Location 4146 (Reserve 14413); thence northerly, westerly and southerly along boundaries of that location to the northern side of Road Number 7596 aforesaid, thence westerly along that side to a point situate in prolongation northwesterly of the northeastern boundary of Lot M764; thence southeasterly to and along that boundary and southwesterly along the southeastern boundary of that lot to the northeastern side of Road Number 7464 aforesaid; thence southwesterly along that side to a point situate in prolongation northeasterly of the southeastern boundary of Lot M752; thence southwesterly to and along that boundary and onwards to the southwestern side of Road Number 13878; thence northwesterly along that side to a point situate in prolongation easterly of the northern boundary of Kadathinni Agricultural Area Lot 11; thence westerly to and along that boundary to a point on the eastern side of a one chain road passing along the western boundaries of Three Springs Lot 194 (Reserve 23027) and Lot 195 (Reserve 30000); thence northerly along that side and onwards to a point situate in prolongation easterly of the southern side of Station Street (Road Number 12343); thence westerly to and along that side to a point situate in prolongation southerly of the western boundary of Kadathinni Agricultural Area Lot 9; thence northerly to and along that boundary and easterly along the northern boundary of that lot and onwards to a point on the northeastern side of Geraldton Highway; thence southeasterly along that side to a point situate in prolongation northeasterly of the northern side of Thomas Street; thence northeasterly along that prolongation to a point on the southwestern boundaries of Victoria Location 2022 aforesaid; thence northwesterly along that boundary to the northwestern side of Kadathinni Street (Private Road); thence northeasterly along that side and onwards along the northwestern boundary of Lots 97 and 98 as shown on Land Titles Office Plan 3087 to the northern corner of the last mentioned lot; thence 314 degrees 23 minutes 1 chain, 20 and five-tenths links and thence 16 degrees 66 chains 86 and four-tenth links to the starting point, all as bordered blue on Plan P.W.D., W.A. 46316-1-1 and 2.

Country Areas Water Supply Act, 1947-1964.
Constitution of Three Springs Water Reserve.

ORDER IN COUNCIL.

P.W.W.S. 1081/70.

WHEREAS it is enacted by Section 9 of the Country Areas Water Supply Act, 1947-1964, that the Governor may by Order in Council constitute a Water Reserve: Now, therefore, His Excellency the Governor by and with the consent of the Executive Council doth hereby constitute the Three Springs Water Reserve as defined in the schedule hereunder and assign the name of Three Springs Water Reserve thereto.

W. S. LONNIE,
Clerk of the Council.

Schedule.

Three Springs Water Reserve.

All that portion of land bounded by lines starting at a point on the southwestern side of Road Number 7464 situate 10 chains 12 and three-tenths links southeasterly from the northern corner of Lot M748 of Victoria Location 2022 and extending northwesterly along that side to the southeastern corner of Lot 5 of Victoria Location 1933, as shown on Land Titles Office Plan 4578; thence westerly, northerly, again westerly, again northerly and easterly along boundaries of that lot to its north-eastern corner; thence north-easterly to the western corner of Lot 12, as shown on Land Titles Office Diagram 15143; thence northeasterly along the northeastern boundary of that lot and onwards to a point on the southern boundary of Lot M737; thence easterly along that boundary and the southern boundaries of Lots 1 and 2 to the eastern side of a closed road (Late Road Number 4595); thence southerly along that side to the northern side of Road Number 7596; thence westerly along that side to the southeastern corner of Location 4146 (Reserve 14413); thence northerly, westerly and southerly along boundaries of that location to the northern side of Road Number 7596 aforesaid; thence westerly along that side to a point situate in prolongation northwesterly of the northeastern boundary of Lot M764; thence southeasterly to and along that boundary and southwesterly along the south-eastern boundary of that lot to the northeastern side of Road Number 7464 aforesaid; thence southeasterly along that side to a point situate in prolongation northeasterly of the southeastern boundary of Lot M752; thence southwesterly to and along that boundary and onwards to the southwestern side of Road Number 13878; thence northwesterly along that side to a point situate in prolongation easterly of the northern boundary of Kadathinni Agricultural Area Lot 11; thence westerly to and along that boundary to a point on the eastern side of a one chain road passing along the western boundaries of Three Springs Lot 194 (Reserve 23027) and Lot 195 (Reserve 30000); thence northerly along that side and onwards to a point situate in prolongation easterly of the southern side of Station Street (Road Number 12343); thence westerly to and along that side to a point situate in prolongation southerly of the Western boundary of Kadathinni Agricultural Area Lot 9; thence northerly to and along that boundary and easterly along the northern boundary of that lot and onwards to a point on the northeastern side of Geraldton Highway; thence southeasterly along that side to a point situate in prolongation northeasterly of the northern side of Thomas Street; thence north-easterly along that prolongation to a point on the southwestern boundaries of Victoria Location 2022 aforesaid; thence northwesterly along that boundary to the northwestern side of Kadathinni Street (Private Road); thence northeasterly along that side and onwards along the northwestern boundary of Lots 97 and 98 as shown on Land Titles Office Plan 3087 to the northern corner of the last mentioned lot; thence 314 degrees 23 minutes 1 chain, 20 and five-tenth links and thence 16 degrees, 66 chains 86 and four-tenth links to the starting point, all as bordered blue on Plan P.W.D., W.A. 46446-1-1 and 2.

Country Areas Water Supply Act, 1947-1964.
Constitution of Meekatharra Water Reserve.

ORDER IN COUNCIL.

P.W.W.S. 202/71.

WHEREAS it is enacted by Section 9 of the Country Areas Water Supply Act, 1947-1964 that the Governor may by Order in Council constitute a Water Reserve: Now, therefore, His Excellency the Governor by and with the consent of the Executive Council doth hereby constitute the Meekatharra Water Reserve as defined in the Schedule hereunder and assign the name of Meekatharra Water Reserve thereto.

W. S. LONNIE,
Clerk of the Council.

Schedule.

Meekatharra Water Reserve.

All that portion of land bounded by lines starting at the Sixty One mile post on the Great Northern Highway (Road Number 2854), between Peak Hill and Meekatharra, as shown on Lands and Surveys original plan Perth 729, and extending at a bearing of 288 degrees 59 minutes, 120 chains; thence 198 degrees 59 minutes, 160 chains; thence 108 degrees 59 minutes; 160 chains; thence 18 degrees 59 minutes 160 chains and thence 288 degrees 59 minutes aforesaid, 40 chains to the starting point, as bordered blue on Plan P.W.D., W.A. 46728-1-1.

Country Areas Water Supply Act, 1947-1964.
Constitution of Miling Water Reserve.

ORDER IN COUNCIL.

P.W.W.S. 194/71.

WHEREAS it is enacted by Section 9 of the Country Areas Water Supply Act, 1947-1964 that the Governor may by Order in Council constitute a Water Reserve: Now, therefore, His Excellency the Governor by and with the consent of the Executive Council doth hereby constitute the Miling Water Reserve as defined in the schedule hereunder and assign the name of Miling Water Reserve thereto.

W. S. LONNIE,
Clerk of the Council.

Schedule.

Miling Water Reserve.

All that portion of land contained within the Boundaries of Lot 1431 of Melbourne Location 929, as shown on Lands Titles Office Diagram 6286 and as bordered blue on Plan P.W.D., W.A. 46729-1-1.

Metropolitan Water Supply, Sewerage, and
Drainage Act, 1909-1970.

Metropolitan Sewerage.

ORDER IN COUNCIL.

M.W.B. 569731/71.

WHEREAS by the Metropolitan Water Supply, Sewerage, and Drainage Act, 1909-1970, it is provided that, subject to the provisions of the Act, the Metropolitan Water Supply, Sewerage and Drainage Board shall, with the approval of the Governor, have power to construct provide and extend Water Works, Sewerage Works and Metropolitan Main Drainage Works; and whereas the preliminary requirements of the said Act have been complied with and plans, sections and estimates in respect of the works hereinafter mentioned have been submitted to and approved by the Governor in Council: Now, therefore, His Excellency the Governor by and with the advice and consent of the Executive Council, does hereby empower the Metropolitan Water Supply, Sewerage and Drainage Board to undertake the construction of the following works under the said Act, namely:—

Shire of Gosnells.

Thornlie Pumping Station No. 3—Warton Road.

The construction of a brick and concrete pump-station and all apparatus connected therewith, and shown on plan M.W.B. 10972.

This Order in Council shall take effect from the 2nd day of July, 1971.

W. S. LONNIE,
Clerk of the Executive Council.

Metropolitan Water Supply, Sewerage, and
Drainage Act, 1909-1970.

Metropolitan Sewerage.

ORDER IN COUNCIL.

M.W.B. 667252/71.

WHEREAS by the Metropolitan Water Supply, Sewerage, and Drainage Act, 1909-1970, it is provided that, subject to the provisions of the Act, the Metropolitan Water Supply, Sewerage and Drainage Board shall, with the approval of the Governor, have power to construct provide and extend Water Works, Sewerage Works and Metropolitan Main Drainage Works; and whereas the preliminary requirements of the said Act have been complied with and plans sections and estimates in respect of the works hereinafter mentioned have been submitted to and approved by the Governor in Council: Now, therefore, His Excellency the Governor by and with the advice and consent of the Executive Council, does hereby empower the Metropolitan Water Supply, Sewerage and Drainage Board to undertake the construction of the following works under the said Act, namely:—

Mirrabooka.

Mirrabooka Sub-main.

The construction of thirty-inch and twenty-four inch diameter reinforced concrete plastilined pipe sewer, and twelve-inch diameter vitrified clay pipe sewer together with man holes and all other apparatus connected therewith, and shown on plan M.W.B. 10976.

This Order in Council shall take effect from the 2nd day of July, 1971.

W. S. LONNIE,
Clerk of the Executive Council.

Metropolitan Water Supply, Sewerage, and
Drainage Act, 1909-1970.

Metropolitan Main Drainage.

ORDER IN COUNCIL.

M.W.B. 488492/71.

WHEREAS by the Metropolitan Water Supply, Sewerage, and Drainage Act, 1909-1970, it is provided that, subject to the provisions of the Act, the Metropolitan Water Supply, Sewerage and Drainage Board shall, with the approval of the Governor, have power to construct provide and extend Water Works, Sewerage Works and Metropolitan Main Drainage Works; and whereas the preliminary requirements of the said Act have been complied with and plans sections and estimates in respect of the works hereinafter mentioned have been submitted to and approved by the Governor in Council: Now, therefore, His Excellency the Governor by and with the advice and consent of the Executive Council, does hereby empower the Metropolitan Water Supply, Sewerage and Drainage Board to undertake the construction of the following works under the said Act, namely:—

Shire of Bayswater.

Lincoln Road Branch Drain Sections 2 and 3.

The construction of two compensating basins, 1,550 feet of piped gravity drain, 1,000 feet of rising main and one pump station, together with all necessary apparatus and things connected therewith, and shown on plan M.W.B. 10996.

This Order in Council shall take effect from the 2nd day of July, 1971.

W. S. LONNIE,
Clerk of the Executive Council.

Metropolitan Water Supply, Sewerage, and
Drainage Act, 1909-1970.

Metropolitan Sewerage.

ORDER IN COUNCIL.

M.W.B. 667251/71.

WHEREAS by the Metropolitan Water Supply, Sewerage, and Drainage Act, 1909-1970, it is provided that, subject to the provisions of the Act, the Metropolitan Water Supply, Sewerage and Drainage Board shall, with the approval of the Governor, have power to construct provide and extend Water Works, Sewerage Works and Metropolitan Main Drainage Works; and whereas the preliminary requirements of the said Act have been complied with and plans sections and estimates in respect of the works hereinafter mentioned have been submitted to and approved by the Governor in Council: Now, therefore, His Excellency the Governor by and with the advice and consent of the Executive Council, does hereby empower the Metropolitan Water Supply, Sewerage and Drainage Board to undertake the construction of the following works under the said Act, namely:—

South of Swan River Sewerage.

24 in. Diameter Mount Pleasant-Woodmans Point
Pressure Main—2nd Section.

Section of the Woodmans Point to Mount Pleasant pressure main comprising a twenty-four inch diameter steel and reinforced concrete pipe main, together with all things necessary for the undertaking, and shown on plan M.W.B. 10943.

This Order in Council shall take effect from the 2nd day of July, 1971.

W. S. LONNIE,
Clerk of the Executive Council.

Premier's Department,
Perth, 1st July, 1971.

IT is hereby notified for public information that His Excellency the Governor has approved of the following temporary allocation of portfolios during the absence of the Honourable T. D. Evans, M.L.A., from the State from 2nd July, 1971:—

The Honourable Hywel David Evans, B.A., M.L.A., to be Acting Treasurer and Acting Minister for Forests and Tourism.

The Honourable Colin John Jamieson, M.L.A., to be Acting Minister for Industrial Development and Decentralisation.

(Note:—Hon. T. D. Evans, M.L.A. is Acting Minister for Industrial Development and Decentralisation during the absence from the State of the Hon. H. E. Graham, M.L.A.)

W. S. LONNIE,
Under Secretary,
Premier's Department.

CONSTITUTION ACT, 1889.
(Section 74.)

The Treasury,
Perth, 15th June, 1971.

Tsy. 1218/46.

IT is hereby published for general information that Mr Clive John Gordon has been appointed as an Officer empowered to Appoint, for the Harbour and Light Department, as from 1st June, 1971.

K. J. TOWNSING,
Under Treasurer.

STAMP ACT, 1921-1970.

State Taxation Department,
Perth, 23rd June, 1971.

Tsy. 12/66.

IT is hereby published for general information that the appointment of Mr, Ernest Stanley Budd, formerly of Forests Department, Perth, as a person authorised to cancel stamps, be cancelled as from 25th May, 1971.

J. R. EWING,
Commissioner of State Taxation.

LAND AGENTS ACT, 1921.

Application for License in the First Instance.

To the Court of Petty Sessions at Perth:

I, CARMELO IOPPOLO, of 10 Mile Peg Wanneroo Road, Wanneroo, Land Salesman, having attained the age of twenty-one years, hereby apply on my behalf for a license to carry on the business of a land agent under the Land Agents Act, 1921. The principal place of business will be at 8 Cambridge Street, Leederville.

CARMELO IOPPOLO,
Signature of Applicant.

Appointment of Hearing.

I hereby appoint the 10th day of August, 1971, at 2.15 o'clock in the afternoon as the time for the hearing of the foregoing application at the Court of Petty Sessions at Perth.

Dated the 24th day of June, 1971.

C. EMMS,
Clerk of Petty Sessions.

Objection to the granting of the application may be served on the applicant and the Clerk of Petty Sessions at any time prior to seven days before the date appointed for the hearing.

LAND AGENTS ACT, 1921.

Application for License in First Instance.

To the Court of Petty Sessions at Albany:

I, ERIC LESLIE BAIN, of Lot 66 Breaksea Crescent, Albany, Land Salesman and Company Director having attained the age of twenty-one years hereby apply on my behalf for a license to carry on the business of a land agent under the Land Agents Act, 1921, and amendments. The principal place of business will be 55 Middleton Road, Albany.

Dated this 29th day of June, 1971.

E. L. BAIN,
Signature of Applicant.

Appointment of Hearing.

I hereby appoint the 6th day of August, 1971, at 10 o'clock in the forenoon as the time for the hearing of the foregoing application at the Court of Petty Sessions at Albany.

Dated this 29th day of June, 1971.

T. H. MEYER,
Clerk of Petty Sessions.

Objection to the granting of the application may be served on the applicant and the Clerk of Petty Sessions at any time prior to seven days before the date appointed for the hearing.

LAND AGENTS ACT, 1921.

Application for License in the First Instance.

To the Court of Petty Sessions at Perth:

I, MARK MILTON HICKEY, of 32 Walpole Street, Swanbourne, W.A., Company Director, having attained the age of twenty-one years, hereby apply on my behalf for a license to carry on the business of a land agent under the Land Agents Act, 1921. The principal place of business will be at 1306 Hay Street, West Perth.

Dated the 30th day of June, 1971.

M. M. HICKEY,
Signature of Applicant.

Appointment of Hearing.

I hereby appoint the 17th day of August, 1971, at 2.15 o'clock in the afternoon as the time for

the hearing of the foregoing application at the Court of Petty Sessions at Perth.

Dated the 30th day of June, 1971.

C. E. EMMS,
Clerk of Petty Sessions.

Objection to the granting of the application may be served on the applicant and the Clerk of Petty Sessions at any time prior to seven days before the date appointed for the hearing.

LAND AGENTS ACT, 1921.

Application for Transfer of a License.

To the Court of Petty Sessions at Perth:

I, HILDA LILIAN LINDSAY, of 21 Graham Road, Gooseberry Hill, hereby apply on my own behalf trading as H. Lindsay & Associates, for the license currently issued to Hilda Lilian Lindsay, on behalf of a firm H. Lindsay and Godfrey, to be transferred to me to carry on business as a Land Agent at 63 St. George's Terrace, C/o John Mitchell & Co., 1st Floor Warwick House, 63 St. George's Terrace, Perth.

Dated the 29th day of June, 1971.

H. LINDSAY,
Signature of Applicant (Transferee).

I, Hilda Lilian Lindsay, concur in this application.

H. LINDSAY,
Signaturer of Transferor.

Appointment of Hearing.

I hereby appoint the 17th day of August, 1971, at 2.15 o'clock in the afternoon as the time for the hearing of the foregoing application at the Court of Petty Sessions at Perth.

Dated the 29th day of June, 1971.

C. E. EMMS,
Clerk of Petty Sessions.

Objection to the granting of the license may be served on the applicant and the Clerk of Petty Sessions at any time prior to seven days before the date appointed for the hearing

INQUIRY AGENTS LICENSING ACT, 1954.

Application for License in the First Instance.

To the Court of Petty Sessions at Perth:

I, KENNETH GEORGE MORGAN, of 23 Strickland Street, South Perth, W.A. 6151, Salesman, having attained the age of twenty-one years, hereby apply on my own behalf for a license under the above-mentioned Act. The principal place of business will be at 1st Floor, 63 St. George's Terrace, Perth.

Dated the 23rd day of June, 1971.

K. G. MORGAN,
Signature of Applicant.

Appointment of Hearing.

I hereby appoint the 30th day of July, 1971, at 2.15 o'clock in the afternoon as the time for the hearing of the foregoing application at the Court of Petty Sessions at Perth.

Dated the 24th day of June, 1971.

C. E. EMMS,
Clerk of Petty Sessions.

Objection to the granting of the application may be served on the applicant and the Clerk of Petty Sessions at any time prior to seven days before the date appointed for the hearing.

VACANCIES IN THE PUBLIC SERVICE

Department	Position	Class	Gross Salary	Date Returnable
				1971
Crown Law	Clerk Salaries, Accounts Branch (Item 11/0580)	C-II-3	\$5,405-\$5,605	9th July
Agriculture	Clerk, Brands and Clerical Branch, Animal Division (Item 01/2310)	C-II-1	\$4,650-\$4,835	do.
Crown Law	Clerk, Summary Relief Court, Court Offices (Item 11/3330)	C-II-1	\$4,650-\$4,835	do.
Forests	Accountant, Accounts Branch (Item 17/1680)	C-II-10	\$8,825-\$9,095	do.
Forests	Clerk, Management Section, Clerical Branch (Item 17/1430)	C-II-3	\$5,405-\$5,605	do.
Local Government	Clerk, Inspection Branch (Item 21/0510)	C-II-1	\$4,650-\$4,835	do.
Medical	Clerk, Records Section, Hospitals Collection Service (Item 07/2210)	C-II-1	\$4,650-\$4,835	do.
Mines	Supervising Geologist, Regional Geology Division, Geological Survey Branch (Item 23/5460) (a) (m)	Level 5	\$12,391	do.
Prisons	Administrative Assistant, Administrative Branch (Item 05/0012)	C-II-5	\$6,250-\$6,465	do.
Public Health	Field Officer, Epidemiology and Special Services Branch (Item 08/1525) (a) (o)	G-VII-1/3	\$3,375 (20 years)- \$4,410	do.
Public Works	District Officer, Wyndham, Irrigation and Drainage Branch, Engineering Division (Item 29/5712) (a) (e)	G-II-4	\$5,765-\$5,980 (k)	do.
Town Planning	Planning Assistant, Country Planning Section (Item 34/0620) (a) (n)	Level 1	\$4,675-\$6,544	do.
State Housing Commission	Clerk, Correspondence Section, Administrative Branch, Architectural Division (Item 32/5760)	C-II-1	\$4,650-\$4,835	do.
Treasury	Programmer, Grade 2, Instructional Section, Data Processing Centre (Item 35/2575) (a) (l)	C-II-5/6	\$6,250-\$6,925	do.
Mental Health Services	Social Worker, Mental Deficiency Section, Professional Division (Item 09/3035) (a) (r)	Level 3	\$5,429-\$7,486	do.
Mines (6 positions)	Draftsman, Mapping Section, Surveys and Mapping Branch (Items 23/5781, 5784, 5785, 5786, 5787 and 5788) (a) (p)	Level 1	\$4,675-\$6,544	do.
Forest	Registrar, Registration Section, Clerical Branch (Item 17/1100)	C-II-7	\$7,155-\$7,615	do.
Child Welfare	Child Placement Officer (Female), Welfare Branch (Item 10/0760)	C-IV	\$1,624 (16 years)- \$4,379	16th July
Crown Law	Clerk, Conveyancing Section, Crown Solicitor's Office (Item 11/1437)	C-II-1	\$4,650-\$4,835	do.
Crown Law	Clerk, Land Agents Supervisory Committee (Item 11/2735)	C-II-2	\$5,020-\$5,205	do.
Industrial Development and Decentralisation	Clerk, Industries Investigations and Accounts Branch (Item 18/0350)	C-II-3	\$5,405-\$5,605	do.
Fisheries and Fauna	Publicity Assistant, Administrative Branch (Item 16/0018)	C-II-2	\$5,020-\$5,205	do.
Education	Clerk, School Transport Section, Clerical Branch (Item 14/2140)	C-II-1	\$4,650-\$4,835	do.
Labour	Secretary-Stenographer, Clerical Branch (Item 19/0140)	C-III-1	\$3,650-\$3,755	do.
Lands and Surveys	Clerk, Clerical Section, Accounts Branch (Item 20/2230)	C-II-1	\$4,650-\$4,835	do.
Medical	Clerk, Internal Audit Section, Accounts Branch (Item 07/1685)	C-II-2	\$5,020-\$5,205	do.
Mines	Librarian (Female), Government Chemical Laboratories (Item 23/3120) (a) (c)	Level 4	\$5,148-\$6,168	do.
Mines	Clerk, Accounts Branch (Item 23/0178)	C-II-3	\$5,405-\$5,605	do.
Prisons	Clerk Typist, Remand and Assessment Centre, Fremantle, Institutions Branch (Item 05/0575) (a) (b)	C-V	\$2,890 (21 years)- \$3,370	do.
Public Works	Senior Hydrographer, Water Resources Section, Planning, Design and Investigation Branch, Engineering Division (Item 29/5321) (d)	G-II-6/7	\$6,650-\$7,570	do.

The possession of, or progress towards, an appropriate tertiary level academic qualification will be considered a factor, increasing in importance with the level of classification, when determining efficiency of applicants in the Clerical Division.

(a) Applications also called outside the Service under section 24.

(b) It is desired that the applicant be a mature person who is a capable shorthand typist, preferably experienced in working with professional staff in the social field. Junior Certificate or equivalent in at least five subjects, including English, Shorthand and Typing.

(c) Registration Certificate of the Library Association of Australia. Experience in technical library desirable.

(d) Applicants are required to have successfully completed the Hydrography Certificate Course with the Sydney Technical College, or approved equivalent.

(e) Experience in Jetty and/or Water Supply work. A Leaving Certificate plus a pass in Surveying I at the Perth Technical College or its equivalent would be an advantage.

(k) Plus District Allowance—\$680 per annum Married Man, \$340 per annum Single Man.

(l) University degree, preferably with a major in Mathematics. Applicants should have at least two years' experience on medium to large computer systems and a sound knowledge of FORTRAN.

VACANCIES IN THE PUBLIC SERVICE—*continued*

(m) University degree with Geology as a major subject ; preferably a higher degree and several years' experience of mapping in Precambrian areas.

(n) Should have a Diploma in Drafting in the Architectural Engineering or Cartographic sphere or be well advanced towards a degree complementary to Town Planning or studies of Town Planning subjects at the Western Australian Institute of Technology.

(o) Junior Certificate or equivalent. Current "A" and "B" Drivers' Licence. Must be capable of carrying out minor running repairs to vehicles.

(p) First four years of the Diploma in Cartography or approved equivalent qualifications with at least four years' relevant drawing office experience.

(r) University Degree in Social Studies or University Degree plus post-graduate Diplomas in Social Studies and must be eligible for membership of the A.A.S.W.

Applications are called under section 34 of the Public Service Act, 1904-1967, and are to be addressed to the Chairman, Public Service Board, and should be made on the prescribed form, obtainable from the offices of the various Permanent Heads of Departments.

2nd July, 1971.

R. H. DOIG,
Chairman, Public Service Board.

Public Service Board,
Perth, 30th June, 1971.

THE following promotions have been approved:—

H. A. Pedretti, Inspector, Grade 3, G-II-1, Fruit Section, to be Inspector, Grade 2, G-II-1/2, Inspection Services Branch, Horticultural Division, Department of Agriculture, as from 9th April, 1971.

A. S. Johnston, Clerk, C-IV, Officers Attached, Chief Secretary's Department to be Clerk, C-II-1, Summary Relief Court, Court Offices, Crown Law Department, as from 30th April, 1971.

M. Gebhard, Clerk, C-IV, Maintenance Section, Maintenance and Relief Branch, Child Welfare Department to be Clerk, C-II-1, Summary Relief Court, Court Offices, Crown Law Department, as from 9th April, 1971.

R. G. Lynch, Clerk, C-II-2, Accounts Branch, to be Trust Officer, Grade 3, C-II-3, Group 3 Section, Public Trust Office, Crown Law Department as from 12th March, 1971.

P. L. Morrison, Clerk, C-II-2, Correspondence and Records Branch, Department of Mines, to be Clerk-in-Charge, C-II-3, Records Section, Clerical Branch, Forests Department, as from 11th June, 1971.

M. A. O'Connor, Clerk, C-IV, Court of Petty Sessions, Court Offices, Crown Law Department, to be Clerk (Research), C-II-1, Industrial Branch, Administrative Division, Department of Labour, as from 19th March, 1971.

V. E. Dzelme, Staff Clerk, C-II-3, Correspondence and Staff Branch, to be Training and Personnel Officer, C-II-5, Administrative Branch, Department of Lands and Surveys, as from 5th February, 1971.

C. H. Gulley, Laboratory Technologist, Level 1, Officers Attached, to be Laboratory Technologist (Bunbury), Level 1, Branch Laboratories, Public Health Laboratories, Public Health Department, as from 25th June, 1971.

P. Stafford, Clerk, C-IV, Clerical Branch to be Clerk, C-II-1, Administrative Branch, Public Works Department, as from 12th February, 1971.

D. M. Attrill, Survey Assistant, Grade 1, G-II-3/4, Irrigation and Drainage Branch to be Engineering Surveyor, Grade 2, Level 1, Construction Major Hydraulic Undertakings Branch, Engineering Division, Public Works Department as from 1st December, 1970.

W. J. Shepherd, Clerk, C-II-3, Management Section, Clerical Branch, Forests Department to be Clerk-in-Charge, C-II-4, Projects and Statistics Section, General Branch, State Housing Commission, as from 5th March, 1971.

C. L. Cutler Salaries Clerk, C-II-3, Accounts Branch, Crown Law Department, to be Regional Housing Officer, C-II-5, Port Hedland, Country Offices Branch, State Housing Commission as from 21st May, 1971.

L. A. Bell, Chief Clerk, C-II-8, Clerical Branch, Child Welfare Department, to be Administrative Officer, C-II-10, Administrative Branch, State Taxation Department, as from 28th May, 1971.

THE following resignations have been accepted:—

Name; Department; Date.

L. A. Lovett; Agriculture; 16/7/71.

J. Franklyn; Agriculture; 1/7/71.

L. Macri; Crown Law; 25/6/71.

A. B. M. Vajda; Metropolitan Water Supply Board; 24/6/71.

P. J. Anderson; Public Works; 25/6/71.

F. A. Murray; Public Works; 2/7/71.

P. M. Bradbury; State Taxation; 18/6/71.

THE following offices have been abolished:—

Item 01 1820, Senior Veterinary Surgeon, Level 4, Veterinary Services Branch, Animal Division, Department of Agriculture.

Item 29 7200, Senior Principal Assistant, Level 7, Plumbing Services Section, Services Branch, Architectural Division, Public Works Department.

THE title and/or classification of the following offices have been amended:—

Item 12 1330, Officers Attached, occupied by E. L. Pentony, Public Trust Office, Crown Law Department, amended from Trust Officer, Grade 4, C-II-1/2 to Clerk, C-II-2 with effect from 4th March, 1971.

Item 33 1090, Vacant, Clerk, Clerical Section, Land Tax Branch, State Taxation Department, amended from C-IV to C-II-1 with effect from 11th June, 1971.

Item 23 4885, Vacant, Technical Assistant, Geological Survey Division, Department of Mines, amended from G-VII-1 to G-VIII with effect from 7th May, 1971.

Ex. Co. 1244.

HIS Excellency the Governor in Executive Council has approved of Royal Globe Life Assurance Company Limited being included in the list of those Companies with whom Public Servants may effect insurance under the provisions of Regulation 60 (1) (b) of the Public Service Act, 1904-1970.

R. H. DOIG,
Chairman, Public Service Board.

PUBLIC SERVICE ARBITRATION ACT, 1966-1970

DETERMINATION

WESTERN AUSTRALIAN INSTITUTE OF TECHNOLOGY—ADMINISTRATIVE AND CLERICAL DIVISIONS

PURSUANT to Section 12 of the Public Service Arbitration Act, 1966-1970, The Western Australian Institute of Technology hereby determines that the salaries or salary ranges appropriate to offices covered by the Administrative and Clerical Salaries Agreement, 1971 (Western Australian Institute of Technology) No. 85 of 1971; shall, in the terms of such agreement, and as indicated by classification, be as follows :—

Item No.	Title of Office	Name of Officer	Classification		Remarks
			4/3/1971	5/3/1971	
Administration					
1006	Institute Secretary	Peters, H. W.	A-I-6	A-I-6	
1586	Assistant Secretary	Cunningham, M. A.	A-I-1	A-I-1	
1582	Secretary	Sloan, A.	C-III-2/3	C-III-2/3	
1585	Secretary	Clarke, J. E.	C-III-1/2	C-III-1/2	
1548	Secretary	<i>Vacant</i>	C-III-1	C-III-1	
1583	Personal Assistant	Girvan-Brown, B. E.	C-III-1/2	C-III-1/2	
1747	Personal Assistant	Laidlaw, S.	C-III-1/2	C-III-1/2	
1748	Secretary	Robson, D.	C-V	C-V	
Educational Development Unit					
1736	Secretary	Orange, R. O.	C-V	C-V	
Counselling Service					
1594	Careers Information Assistant	Langhorne, E. E.	C-V	C-III-1	
1595	Clerk-Typist	Evans, R.	C-V	C-V	
1666	Typist	Tulloch, M. A.	C-V	C-V	
External Studies					
1597	Clerk-Typist	Gratwick, W. D. D.	C-III-1	C-III-1	
1598	Typist	Dalziell, G. M.	C-V	C-V	
1737	Typist	<i>Vacant</i>	C-V	C-V	
1738	Clerk-Typist	Lawrence, J. B.	C-V	C-V	
1599	Clerk-Typist	Ferguson, J. A.	C-V	C-V	
Institute Architect's Office					
1612	Secretary	Jackson, E. M.	C-V	C-V	
1745	Administrative Assistant	<i>Vacant</i>	C-II-5	C-II-5	
1746	Typist	Moriarty, B. M.	C-V	C-V	
Research and Planning					
1648	Research and Planning Officer	Croy, L. M.	C-II-8	C-II-9	
1649	Assistant Research and Planning Officer	Standish, A. R.	C-II-5/6	C-II-5/6	
1651	Research and Planning Assistant	Nind, C. J. P.	C-II-2/3	C-II-2/3	
1652	Research and Planning Assistant	Burley, K.	C-II-2/3	C-II-2/3	
1650	Research and Planning Assistant	Watney, H. N.	C-II-2/3	C-II-2/3	
1740	Research and Planning Assistant	Cressie, I. R. C.	C-II-2/3	C-II-2/3	
1653	Planning Assistant	Dombrose, J.	C-II-1	C-II-1	
1654	Typist	Hardinge, W. I.	C-V	C-V	
1741	Clerk	Peluso, L. J.	C-V	C-V	
Services					
1656	Administrative Officer	Hobbs, P. E.	C-II-9	C-II-9	
1657	Administrative Assistant	Main, P. R.	C-II-5/6	C-II-6	
1754	Staff Investigation Officer	Jones, W. O.	C-II-4/5	C-II-4/5	
1659	Services Officer	Marsh, M. J.	C-II-1	C-II-1	
1660	Clerk	Margaritus, A. A.	C-IV	C-IV	
1756	Typist	Mann, L. A.	C-V	C-V	
Typing Pool					
1667	Senior Typist	Allatt, M. L.	C-III-2/3	C-III-2/3	
1668	Typist	Giles, R. E.	C-V	C-V	
1669	Clerk-Typist	Cowain, V. P. I.	C-V	C-V	
1670	Typist	Patience, D.	C-V	C-V	
1672	Typist	<i>Vacant</i>	C-V	C-V	
1673	Typist	Whibley, S. B.	C-V	C-V	
Personnel					
1674	Personnel Officer	Erceg, S. G.	C-II-4	C-II-4/5	
1675	Personnel Assistant	Francis, D. G. M.	C-II-2/3	C-II-2/3	
1676	Personnel Assistant	Sydney-Smith, R. W.	C-II-2/3	C-II-2/3	
1677	Personnel Assistant	<i>Vacant</i>	C-II-1	C-II-1	
1658	Clerk	Habbishow, G. A.	C-IV	C-IV	
Records					
1678	Records Officer	Blackwell, J.	C-II-3	C-II-3	
1679	Assistant Records Officer	Jones, P. N. C.	C-II-1	C-II-1	
1680	Clerk	Jackson, N. D.	C-IV	C-IV	
1682	Clerk	Thomas, R.	C-IV	C-IV	

WESTERN AUSTRALIAN INSTITUTE OF TECHNOLOGY—DETERMINATION—*continued*

Item No.	Title of Office	Name of Officer	Classification		Remarks
			4/3/1971	5/3/1971	
Academic					
1886	Administrative Officer	Gardiner, R. J.	C-II-8	C-II-8	
1687	Administrative Assistant	<i>Vacant</i>	C-II-4/5	C-II-4/5	
1692	Enrolment Officer	Bennett, J. C.	C-II-2/3	C-II-2/3	
1688	Examinations Officer	Hodgkiss, T. J.	C-II-2/3	C-II-2/3	
1693	Assistant Examinations Officer	Jones, R. N.	C-II-1/2	C-II-1/2	
1694	Assistant Enrolment Officer	<i>Vacant</i>	C-II-1	C-II-1	
1691	Clerk	Cope, A. C.	C-IV	C-IV	
1690	Clerk	Sheehan, L. C.	C-V	C-V	
1696	Typist-Receptionist	Wallace, N. L.	C-V	C-V	
1695	Typist	Menmuir, R. J.	C-V	C-V	
1751	Typist	Jones, M. E.	C-V	C-V	
Supply and Properties					
1613	Administrative Officer	Girvan-Brown, H. W.	C-II-8	C-II-8	
1615	Purchasing Officer	Taylor, R. D.	C-II-4	C-II-4	
1614	Properties Assistant	Wiseman, E. A.	C-II-3	C-II-3	
1616	Assistant Purchasing Officer	Tyers, W. F.	C-II-1	C-II-1	
1617	Clerk	Lawson, W. J. A.	C-IV	C-IV	
1618	Clerk	Mitchell, J. O.	C-IV	C-IV	
1742	Clerk	Wiseman, H.	C-V	C-V	
1671	Typist	May, C. N.	C-V	C-V	
1831	Clerk	Gregory, H.	C-IV	C-IV	
1506	Clerk	<i>Vacant</i>	C-IV	C-IV	
Public Relations					
1619	Public Relations Officer	Wells, A. F.	C-II-7	C-II-7	
1621	Publications Officer	Carter, J.	C-II-3/4	C-II-3/4	
1620	Public Relations Assistant	Ridley, C.	C-II-2/3	C-II-2/3	
1624	Student Liaison Officer	Fitzhardinge, J. M.	C-III-1	C-III-1	
1752	Typist	Fleet, M. E.	C-V	C-V	
Methods and Co-ordination					
1600	Methods and Co-ordination Officer	Yacopetti, P.	C-II-7	C-II-7	
1601	Organisation and Methods Officer	Watson, R. J.	C-II-4	C-II-4	
1602	Organisation and Methods Assistant	Croy, M. S.	C-II-2/3	C-II-2/3	
1603	Co-ordination Assistant	Hall, R. G.	C-III-1/2	C-III-1/2	
1605	Typist	McKay, J. A.	C-V	C-V	
1604	Typist	O'Connell, J.	C-V	C-V	
1606	Typist	Geuer, B. M.	C-V	C-V	
1607	Typist	Shepherd, D. E.	C-V	C-V	
1653	Clerk	Drake-Brockman, F. V.	C-V	C-V	
Accounts					
1626	Accountant	Perry, S. G.	C-II-10	C-II-10	
1627	Assistant Accountant (Finance)	Larwood, E. A.	C-II-6	C-II-6	
1628	Assistant Accountant (Capital and Costs)	Pope, R. C.	C-II-6	C-II-6	
1631	Budgets Officer	Cavanagh, G.	C-II-4	C-II-4	
1632	Revenue and Expenditure Officer	Craigen, G. A. Y.	C-II-3	C-II-3	
1645	Salaries Officer	Wright, M. J.	C-II-3	C-II-3	
1635	Costs and Estimates Officer	Hepworth, D. J.	C-II-2/3	C-II-2/3	
1637	Cafeteria Officer	Lawson, R. J.	C-II-1/2	C-II-1/2	
1643	Assistant Revenue and Expenditure Officer	Smith, L. D.	C-II-1	C-II-1	
1642	Head Machinist	Richards, D. M.	C-III-1	C-III-1	
1640	Ledger Machinist	Tabone, T. K.	C-V	C-V	
1641	Ledger Machinist	Ridley, N. G.	C-V	C-V	
1644	Comptometrist	Webster, T. E.	C-V	C-V	
1630	Cashier	Arnold, R. C.	C-V	C-V	
1629	Clerk	Murray, P. A.	C-V	C-V	
1634	Clerk	Furzer, P. M.	C-IV	C-IV	
1636	Clerk	Cunningham, B. M.	C-V	C-V	
1633	Clerk	Fimmell, R. J.	C-IV	C-IV	
1638	Typist	Lyons, S. E.	C-V	C-V	
1749	Typist	O'Dea, C.	C-V	C-V	
1647	Clerk-Typist (Cafeteria)	Pierce, V. D.	C-V	C-V	
Commerce and Social Sciences					
1578	Administrative Assistant	Lopez, N. T.	C-II-3/4	C-II-3/4	
1579	Personal Assistant	Dufty, D. I.	C-III-1/2	C-III-1/2	
1580	Secretary	Holman, R. A.	C-V	C-V	
1734	Clerk	Maiden, E. D.	C-IV	C-IV	
1733	Clerk-Typist	Goff, S. M.	C-V	C-V	
1581	Typist	Mathews, K. P.	C-V	C-V	
1732	Typist	Banks, L. E.	C-V	C-V	
1731	Typist	Vellios, F.	C-V	C-V	
Accounting and Business Studies					
1034	Secretary	Walker, S. I.	C-V	C-V	
Administrative Studies					
1042	Secretary	Watts, R. W.	C-V	C-V	

WESTERN AUSTRALIAN INSTITUTE OF TECHNOLOGY—DETERMINATION—*continued*

Item No.	Title of Office	Name of Officer	Classification		Remarks
			4/3/1971	5/3/1971	
General Studies					
1219	Secretary	Gomes, R.	C-V	C-V	
1220	Typist	Anda, P. I. A.	C-V	C-V	
1735	Clerk	<i>Vacant</i>	C-IV	C-IV	
Home Economics					
1230	Secretary	Hughes, S. J.	C-V	C-V	
Therapy					
1468	Secretary (Occupational)	Craddock, B. M.	C-III-1	C-III-1	
1469	Secretary (Physiotherapy)	Jones, M. L.	C-V	C-V	
1470	Typist	Pervan, R. M.	C-V	C-V	
Library Studies					
1718	Secretary	Oliver, S. A.	C-V	C-V	
Applied Science					
1570	Administrative Assistant	Ballantyne, B. I. G.	C-II-3/4	C-II-3/4	
1571	Personal Assistant	Elwell-Sutton, R. A.	C-III-1/2	C-III-1/2	
1572	Secretary	Galloway, S. L.	C-V	C-V	
1573	Typist	Hollingsworth, G. I.	C-V	C-V	
1720	Typist	Hollingsworth, D. L.	C-V	C-V	
1719	Typist	Dalziell, J.	C-V	C-V	
Muresk					
1337	Administrative Assistant	McGavin, A. G.	C-II-4/5	C-II-4/5	
1339	Secretary	Inkpen, P. K.	C-V	C-V	
1338	Telephonist-Typist	Screigh, J.	C-V	C-V	
1340	Clerk	Weber, M. F. L.	C-V	C-V	
Chemistry					
1109	Secretary	Steele, J. L.	C-V	C-V	
Computing and Data Processing					
1152	Secretary	Broomhall, K. S.	C-V	C-V	
1587	Computer Centre Manager	Burn, J. D.	C-II-5/8	C-II-6/7	{ Reclassify to C-II-8 after 12 months' continuous service on maximum C-II-7
1153	Systems Analyst	Hibble, B. W.	C-II-5/8	C-II-6/7	
1154	Systems Programmer	Wright, R. J.	C-II-5/8	C-II-6/7	
1155	Programmer	McLean, C. V.	C-II-3/4(f)	C-II-3/4(f)	
1725	Programmer	Edwards, P.	C-II-3/4	C-II-3/4	
1724	Programmer	Pix, J. C.	C-II-3/4(f)	C-II-3/4(f)	
1764	Programmer	<i>Vacant</i>	C-II-3/4	C-II-3/4	
1588	Computer Operator	Dunlop, J. H.	C-IV	C-II-1	
1723	Senior Punch Card Operator	<i>Vacant</i>	C-III-1	C-III-1	
1157	Punch Card Operator	Pugh, C. F.	C-V	C-V	
1158	Punch Card Operator	Humphries, S. R.	C-V	C-V	
1156	Punch Card Operator	Williams, R. M.	C-V	C-V	
1159	Punch Card Operator	Law-Davis, H. S.	C-V	C-V	
1689	Punch Card Operator	Baggot, B.	C-V	C-V	
Mathematics					
1298	Secretary	Simpson, L. M.	C-V	C-V	
Medical Technology					
1406	Secretary	Ivicevich, D. A.	C-V	C-V	
Pharmacy					
1396	Secretary	Cook, S. A.	C-V	C-V	
Physics					
1443	Secretary	Harris, P. R.	C-V	C-V	
Architecture, Art and Engineering					
1574	Administrative Assistant	Watts, E. G.	C-II-3/4	C-II-3/4	
1575	Personal Assistant	Foyel, J.	C-III-1/2	C-III-1/2	
1576	Secretary	Pratt, G. E.	C-V	C-V	
1577	Typist	Pavlovic, W. L.	C-V	C-V	
1726	Typist	Wilson, J. A.	C-V	C-V	
1727	Typist	Cowland, P. A.	C-V	C-V	
1728	Typist	Shearer, J. M.	C-V	C-V	
Architecture					
1065	Secretary	Lunny, K. L.	C-V	C-V	
Art and Design					
1085	Secretary	Carroll, A. M.	C-V	C-V	
Civil Engineering					
1130	Secretary	Hondros, E.	C-V	C-V	

WESTERN AUSTRALIAN INSTITUTE OF TECHNOLOGY—DETERMINATION—*continued*

Item No.	Title of Office	Name of Officer	Classification		Remarks
			4/3/1971	5/3/1971	
Electrical Engineering					
1177	Secretary	Wedgewood, Y.	C-V	C-V	
Mechanical Engineering					
1319	Secretary	Van Rynswood, J. E.	C-V	C-V	
Surveying					
1144	Secretary	Walsh, A. M.	C-V	C-V	
W.A. School of Mines					
1487	Administrative Assistant	Cahill, W. J.	C-II-4	C-II-4/5	
1490	Clerk	Murphy, J. M.	C-II-1	C-II-1	
1488	Clerk-Typist	Donaldson, C. I.	C-V	C-V	
1491	Clerk-Typist	Siefkin, S. F.	C-V	C-V	
1489	Secretary	Stewart, C. M.	C-V	C-V	
1739	Typist	Roberts, R. A.	C-V	C-V	
Library					
1267	Library Systems Officer	Oakley, T. E.	C-II-3/4	C-II-4/5	
1268	Clerk	Kelly, J. D.	C-IV	C-IV	
1269	Library Clerk	Mitchell, A. E.	C-IV	C-IV	
1272	Library Clerk	Bunny, K. E.	C-V	C-V	
1270	Library Clerk	Colvin, I.	C-V	C-V	
1276	Library Clerk	Carter, J. A.	C-V	C-V	
1271	Library Clerk	Hope, C. M.	C-V	C-V	
1273	Library Clerk	Tander, D. I.	C-V	C-V	
1809	Library Clerk	Hart-Smith, W.	C-IV	C-IV	
1280	Secretary	Tonkin, S. M.	C-V	C-V	
1285	Clerk-Typist	McLellan, A. J. B.	C-V	C-V	
1279	Typist	Lewis, K.	C-V	C-V	
1281	Typist	Rundle, V. J.	C-V	C-V	
1823	Typist	<i>Vacant</i>	C-V	C-V	
1824	Typist	O'Brien, P. G.	C-V	C-V	

Crown Law Department,
Perth, 23rd June, 1971.

THE Hon. Attorney General has appointed the following persons as Commissioners for Declarations under the Declarations and Attestations Act, 1913-1962:—

Caddy, Haldane Peter—Hollywood.
Cattalini, Helen Eva—East Fremantle.
Coleman, Robert John—Nedlands.
Cook, Peter Francis—Belmont.
Gibbs, Gerard Douglas—Dianella.
Hollier, Lloyd George—Bedford Park.
Lange, Howard Colin—Nedlands.
Langhorn, Eric James—Lynwood.
Leece, Keith James—Riverton.
McCulloch, John Gordon—Bunbury.
Morrell, Wilbur Ernest—Nyabing.
Nalder, Murray George—Brentwood.
Pearson, Colin Frank—Dianella.
Reddin, Brian William—Trigg.
Shepherd, John Jennings—Floreat Park.

W. J. ROBINSON,
Under Secretary for Law.

OFFENDERS PROBATION AND PAROLE ACT,
1963-1969.

Crown Law Department,
Perth, 23rd June, 1971.

C.L.D. 442/67.

HIS Excellency the Governor, acting with the advice and consent of Executive Council, has been pleased under the provisions of subsection (3) of section 6 and of subsection (3) of section 35 of the Offenders Probation and Parole Act, 1963-1969, to—

- (a) appoint Terrance Clyde Farrell, c/o Prisons Department, Kalgoorlie, to be an honorary probation and parole officer; and
- (b) cancel the appointments of the following persons as honorary probation and parole officers—

Barton Cecil Jones, Hampton Hill Station, Bulong.

Maxwell Francis Orwin, Kambalda.

Robert George Sinclair, 57 Hinemoa Street, Kalgoorlie.

Keith Newby Stevenson, 117 Roberts Street, Norseman.

Joseph Francis Boschetti, Shire Clerk, Exmouth.

W. J. ROBINSON,
Under Secretary for Law.

ERRATUM.

Crown Law Department,
Perth, 25th June, 1971.

IN the list of persons appointed as Commissioners for Declarations published on page 1942 of the *Government Gazette* No. 46 issued on 11th June, 1971, for James Burkett to read James Birkett.

W. J. ROBINSON,
Under Secretary for Law.

UNCLAIMED PROPERTY HELD BY POLICE.

TENDERS are invited for the following vehicle:—

Volkswagen Sedan. 1959 Model. Light Grey Colour. Engine No. 3030677. Fair Condition. Tyres reasonable.

The vehicle may be inspected at the Nullagine Police Station and tenders directed to Constable in Charge, closing on 16th July, 1971.

UNCLAIMED PROPERTY HELD BY POLICE.

TENDERS are invited for the purchase of the following vehicles:—

- Holden Sedan—1958 model. Engine No. L 464842. Not in a serviceable condition.
 Motor Scooter—Silver Pigeon. Colour Blue. Engine No. 11-309. Not in a serviceable condition.
 Motor Cycle—Triumph. Colour Maroon. Engine No. T 110-09158. Not in a serviceable condition.

Vehicles can be inspected at the Fremantle Police Station and any tenders should be directed to Officer in Charge of that station on or before 8th July, 1971.

UNCLAIMED PROPERTY HELD BY POLICE.

TENDERS are invited for the purchase of the following vehicle:—

- Holden Sedan—FX Model (Believed 1950). Unlicensed and not in serviceable condition.

The vehicle can be inspected at Belmont Police Station, where tenders should be directed on or before 23rd July, 1971.

Police Commissioner's Office,
Perth, 25th June, 1971.

HIS Excellency, the Governor in Council, has approved the following promotions in the Western Australian Police Force to have effect from the dates shown:—

- To be Superintendent:
 Senior Inspector A. T. Naylor—10/8/71.
 To be Senior Inspector:
 Inspector C. F. Loverock—10/8/71.
 To be Inspector:
 1/c. Sergeant K. E. Townshend, No. 1958—1/7/71.
 1/c. Sergeant W. T. R. Connolly, No. 1963—1/7/71.
 1/c. Sergeant W. C. Handmer, No. 1964—10/8/71.

A. L. M. WEDD,
Commissioner of Police.

POLICE ACT, 1892-1962.

THE following unclaimed Stolen and Found Property will be sold by Public Auction at the rear of the Criminal Investigation Branch, James St., Perth, on Thursday 22nd and Friday 23rd July, 1971 commencing at 9.30 a.m.

STOLEN PROPERTY.

- 69/107—Wallet.
 69/271—Elect. lead & drill bit.
 70/111—Oxy. acetylene gear
 70/136—Blanket & quantity used clothing.
 70/142—Pair bathers.
 70/143—Sundry used clothing.
 70/144—Towel & pair bikinis.
 70/153—2 Gents Cycles.
 70/154—Record player & a Camera.
 70/155—Tricycle.
 70/156—Gents Cycle.
 70/157—2 Transistors — Grey Suit — Travelling case — Cassette recorder — 2 cassettes
 1 Wig — Quantity plain records — 2 Cameras — 1 Travelling clock — 4 empty jewel cases — 1 part manicure set — pair earrings — 3 Y/M bracelets — 4 Y/M tie bars — 1 Y/M dress ring — 1 W/M Dress ring — 3 sets Cufflinks — 4 Shirt studs — Bead bracelet — Ladies marquisite watch.
 70/159—6 rolls Paper.
 70/163—Tie set — Shaver — Transistor — Gents Watch — Ring.

- 70/165—Transistor — Clock — Thermos flask — pair boots — pair shoes — grey bag — towel — transistor — quantity miscellaneous clothing — camera — transistor radio — & sundry small items.
 70/166—Quantity building material.
 70/167—Seventeen foreign coins.
 70/173—Watch.
 70/174—Ladies cycle.
 70/175—Gents cycle.
 70/181—Torch.
 70/185—Car radio — folder.
 70/186—a Petrol cap — 2 rear vision mirrors.
 70/187—Gents cycle.
 70/190—Pair jeans.
 70/191—Elect. drill.
 70/192—Radio.
 70/196—Quantity building materials.
 70/197—Set Gauges — 4 Tiles — speaker — 2ft length copper pipe.
 70/198—Boys cycle.
 70/199—Boys Cycle.
 70/200—Frock.
 70/204—Girls cycle — Boys cycle.
 70/205—Suit case.
 70/206—Box asstd. cheap jewellery — 3 face masks — 1 esky — 4 wheel trims & caps — pair flippers.
 70/207—2 pairs trousers — knapsack — pair boots — leather jacket — blouse — damaged tape recorder — belt.
 70/214—Skate board.
 70/218—Radio.
 70/220—Steel tape.
 70/221—Torch — Boys cycle.
 70/222—1 Y/M Gents watch.
 70/225—Clock. — pair Y/M Cufflinks — pair shoes — blanket — Sundry clothing.
 70/226—2 Speakers — 2 car wheels — car radio — 2 speakers.
 70/227—Ladies cycle — Gents cycle.
 70/235—3 blankets — Sundry clothing.
 70/236—Medallion — sunglasses — torch.
 70/246—96 Coins. — Toilet set — Radio — Cigarette case — Binoculars — Spanners — Mirror — 3 Y/M Watches — 2 pipes — empty money box — Torch — Cigarette Lighter — Sunglasses.
 70/247—4 Hub caps — 1 rear vision mirror.
 70/248—Camera — Elect. Shaver — Y/M Ladies watch — Y/M Gents watch, — Wallet — Quantity old tools — Axe — bag Wire — 2 Transistors (1 damaged) — Quantity old Clothing.
 70/250—Set spanners.
 70/265—Tape recorder — Radiogram — Radio receiver — Portable T.V. — Transistor.
 70/267—Car wheel — Fuel pump — Battery.
 70/270 — Esky — Distributor cap — Spotlight.
 70/273—Gents Y/M Watch, — Ladies Y/M. Watch — pair earrings — pair Y/M Cufflinks — Bracelet — Cigarette lighter — Y/M. Brooch.
 70/274—Boys Cycle — Tricycle — Scooter.
 70/275—Quantity Ladies used clothing.
 70/281—Four flags.
 70/282—Transistor.
 70/284—W/M. Ladies watch.
 70/286—Gents cycle.
 70/288—Transistor.
 70/290—Transistor.
 70/292—2 Way Radio.
 70/294—Quantity cigarettes & tobacco.
 70/297—3 Cigarette lighters.
 70/301—Transistor.
 70/302—Transistor.
 70/303—Eight L/P. Records.
 70/304—Pair gloves — Knife — cigarettes.
 70/306—2 x 13 Wheels.
 70/307—Quantity used clothing.
 70/313—Damaged Copper.
 70/314—Y/M. Watch — 2 tyres & rims — 2 Jacks — quantity tools & accessories.
 70/315—1 x 13 Wheel.
 70/317—Car radio.
 70/318—Airways Bag.
 70/319—Money bag.
 70/322—Bowls kitty & 8 Balls.
 70/323—Sealog.
 70/325—Tape recorder — Car coat.

- 70/327—Y/M. Watch — 2 cameras — 1 flash equipment — 3 pair Cufflinks — 2 presstuds — quantity clothing.
- 70/329—Elect. Cable.
- 70/330—Quantity old clothing.
- 70/331—2 Gents cycles — 1 Ladies cycle — 1 boys cycle.
- 70/332—Frypan — 2 radios — 2 pair sheets — 10 belts — pair gloves — other sundry items.
- 70/333—Record player — portable gram.
- 70/337—Quantity womens used clothing.
- 70/340—W/M. Gents watch.
- 70/341—Gents cycle.
- 70/343—2 Rings — 1 Umbrella.
- 70/350—Torch — Clock.
- 70/352—Quantity used womens clothing.
- 70/353—Jug — Torch.
- 70/355—Tape recorder — Torch.
- 70/356—2 Gents cycles — 1 boys Cycle.
- 70/359—Binnoculars case (only).
- 70/360—Car radio.
- 70/361—2 Boys cycles — 1 Gents cycle.
- 70/362—4 Gents cycles.
- 70/365—W/M. Wrist watch. — Towel — Mat — pair ladies Boots.
- 70/367—Camera and lens set.
- 70/368—Camera & flash.
- 70/369—Tricycle.
- 70/372—2 x 15 Wheels — Kit bag used clothing — part bottle Wine — 2 Gents cycles.
- 70/375—Rug.
- 70/376—Gents cycle.
- 70/384—5 Fountain pens.
- 70/385—37 Tiles—3 tins Damca—yellow cistern—alum. windows & strips.
- 70/387—2 Gents cycles.
- 70/388—Camera.
- 70/392—Gents cycle.
- 70/393—26 padlocks—2 clocks—thermostate—plastic connectors.
- 70/394—4 lengths copper piping.
- 70/396—1 ladies cycle—1 gents cycle—1 boys cycle.
- 70/397—1 Boys cycle—pair gloves—4 marking pens.
- 70/399—2 Boys cycles—1 Gents cycle.
- 70/400—1 gate valve—quantity hydrochloric acid —quantity used clothing.
- 70/401—Pair boots.
- 70/402—3 x 13 Wheels.
- 70/407—Car radio—car jack—rug—2 umbrellas—letterpad—suitcase sundry tools.
- 70/410—2 Torches—2 combs—can opener.
- 70/412—2 Spanners.
- 70/413—Drill—quantity tools.
- 70/415—1 Y/M. Gents watch, pair ladies stockings —1 x 14 Wheel.
- 70/416—Y/M. Watch.
- 70/420—2 Rugs—Ray lamp—Steam & dry iron—2 ladies bikes—1 boys cycle.
- 70/423—1 Gents cycle.
- 70/425—Radio—2 petrol caps.
- 70/427—Camera.
- 70/431—Quantity used clothing.
- 70/433—Ladies cycle.
- 70/454—1 Gents cycle—car rack & straps—transistor—shorts & towel.
- 70/456—Girls cycle—1 Ladies cycle.
- 70/458—2 boys cycles—1 Gents cycle—1 ladies cycle.
- 70/459—Purse.
- 70/463—1 x 13 Wheel.
- 70/464—1 x 13 Wheel.
- 70/471—Small bag copper wire.
- 70/477—Transistor.
- 70/490—3 Gents watches—1 Ladies watch—5 Rings—2 Tyres & tubes.
- 70/491—3 Blankets—Torch.
- 70/495—Transistor.
- 70/496—1 Y/M. Bracelet—2 bottle openers.
- 70/497—Steel tow rope.
- 70/500—Quantity Tiles & parquetry inserts.
- 70/502—1 Y/M. ring.
- 70/505—1 Ladies cycle—4 Gents cycles.
- 70/507—1 pair Cufflinks.
- 70/509—Gents cycle.
- 70/510—Ladies cycle.
- 70/518—Bundle old clothing.
- 70/519—1 Ladies cycle—4 Gents cycles.
- 70/520—5 Fire extinguishers—Elect. heater—Elect. blanket—2 transistors—Tobacco & papers.
- 70/522—3 pairs hose—pair jiffies.
- 70/528—Damaged copper.
- 70/529—5 Gents cycles.
- 70/531—Transistor.
- 70/532—3 Gents cycles—1 ladies cycle—1 elect. soldering iron.
- 70/534—3 Gents cycles—1 Boys cycle—quantity used clothing.
- 70/535—5 pairs Panties.
- 70/536—2 Girls cycles—quantity used clothing.
- 70/537—Clock—quantity used clothing—film slides —few tools.
- 70/538—W/M. Gents watch.
- 70/540—Gents watch.
- 70/549—1 Gents cycle.
- 70/551—Radio.
- 70/554—Ladies jacket.
- 70/555—2 Boys cycles.
- 70/558—5 Gents cycles.
- 70/560—1 Girls cycle—1 cigarette cycle.
- 70/561—Transistor.
- 70/563—Gents cycle.
- 70/576—3 Cycles.
- 70/585—1 Gents cycle—2 drinking straw containers—Rug—Ladies Y/M. Watch—Y/M. Ring—Elect. drill—Gas soldering iron—Bolt cutters—tow bar—sundry small articles.
- 70/590—Ladies cycle.
- 70/614—Gents Y/M. Watch.
- 70/621—Small bottle Beer.
- 70/622—Stop Watch.
- 70/653—2 Cameras—pair rubber boots—damaged coin box.
- 71/62—Ladies cycles—1 Boys cycle.
- 71/72—1 Gents cycle.
- 71/193—3 Ladies cycles—2 Gents cycles.
- 71/197—2 Gents cycles—pair shorts—Torch.
- 71/212—Elect motor—radio—2 cigarette lighters—tyre & rim.
- 71/263—4 Gents cycles—2 Boys cycles—1 childs cycle—several spare wheels.
- 71/266—Torch—Handbag—2 cycles.
- 71/272—10 bottles Beer—1 Gents cycle.
- 71/316—1 Gents cycle—48 cans Coke.
- 71/325—1 Gents cycle—Petrol cap—box bearings etc.
- 71/338—1 Gents cycle.
- 71/340—Gents watch—ladies frock—quantity groceries & tobacco—Transistor—quantity tiles—quantity tools & Weather shield.
- 71/343—1 Gents cycle—1 Ladies cycle—1 wheelbarrow.
- 71/344—Transistor—Wristwatch—Torch—Sunglasses—3 openers.

FOUND PROPERTY.

- 70/352—2 Wallets.
- 70/427—Fox Skin.
- 70/423—Wallet.
- 70/472—Purse.
- 70/473—Purse.
- 70/475—Purse.
- 70/476—2 pairs Spectacles.
- 70/477—2 W/M. Ladies watches—2 Y/M. Bracelets — 1 Y/M. Chain—1 Y/M. Ring—1 Watch —Dress ring—Sundry miscellaneous items.
- 70/480—1 W.M. Watch—1 Y/M. Bracelet.
- 70/490—1 W/M. Ladies watch.
- 70/491—Leather folder.
- 70/492—Purse.
- 70/493—Sports coat & tie.
- 70/494—2 Elect. Shavers.
- 70/496—Quantity Books & papers, raincoats, umbrellas, purses, gloves, etc.
- 70/500—2 Y.M. Rings—1 W/M. Gents watch—2 Y/M. Ladies watches.
- 70/501—Pair boots.
- 70/506—Brief case.
- 70/509—Old suitcase.
- 70/510—Quantity papers & books.
- 70/512—Y/M. Ring—3 books—small quantity liquor —1 x 14 tyre—3 x 13 wheels.
- 70/518—Damaged suitcase, containing damaged radio, elect. kettle & shaver.

70/519—Pair spectacles.
 70/521—Small carton Ajax.
 70/529—2 Wallets—1 engagement ring—rosary—boys W/M. watch—bag used clothing—2 carryall bags—girls overcoat—vase—raincoat—quantity used clothing—church regalia.
 70/530—2 Adding machines.
 70/531—Wallet.
 70/532—Pair hockey boots.
 70/533—Purse & umbrella.
 70/535—Elect. shaver.
 70/537—Purse.
 70/538—Bag clothing & personal gear.
 70/539—Roll elect. cable.
 70/540—Purse.
 70/541—Sundry small items left in Taxis (No valuables).
 70/542—Tin Milk.
 70/543—2 Cushions—chamois — 1 Teledex — 1 speaker—6 Cassette tape holders & sundry small items.
 70/546—1 Pick axe.
 70/548—1 Guitar.
 70/550—Y/M. Ring—Slack suit—shopping basket—Nightie.
 70/551—Quantity clothing—gloves—pencil cases—carry bags—sunglasses—purses—files—jumpers—scarves—umbrellas—raincoats—etc.
 70/553—Radio—W/M. Ladies Watch—1 Earring—5 pairs Spectacles—Umbrella.
 70/555—Purse.
 70/556—W/M. Gents watch—Umbrella.
 70/557—Cosmetic bag & contents—Fire extinguisher—1 Y/M. cufflink—purse—case used clothing, etc.
 70/562—Hub cap.
 70/564—Car jack—2 Spanners—plastic bag.
 70/566—Pair spectacles.
 70/571—12 Stone rings—3 empty ring cases—2 pairs earrings—3 shavers—3 torches & globes—5 sunglasses.
 70/572—Pair spectacles.
 70/573—Drinking mug.
 70/577—1 Y/M. Brooch—glasses case—wallet—1 Y/M. Brooch—bag personal sundry items.
 70/578—Purse.
 70/582—Purse.
 70/584—Camera.
 70/585—Purse—Necklace—bottle Beer—pair spectacles.
 70/589—Wheelbarrow.
 70/593—Quantity light globes & fittings.
 70/594—4 Flags.
 70/597—Flag & Meter hood.
 70/599—Transistor — torch — cosmetics — lighter—pair spectacles—pair socks—screw-driver.
 70/600—Pair spectacles.
 70/601—Water ski.
 70/603—Gladstone bag—pair spectacles—pair sunglasses—purse—wallet—2 bottles Beer—Camera—Wallet.
 71/1—Bolt cutters.
 71/4—Fur coat.
 71/5—8 Rings—2 Necklaces.
 71/6—2 Y/M. Rings.
 71/8—Plastic bag containing clothing & sundry papers.
 71/9—W/M. Badge—part ladder.
 71/10—3 bottles Beer—Y/M. Gents watch—7 cans Coke.
 71/11—Tape recorder—Gas lamp.
 71/13—Sleeping bag—2 pairs spectacles.
 71/14—Purse—Y/M. Ring—20c. stamp—lottery ticket.
 71/16a—Quantity books & papers.
 71/21—Overnight bag.
 71/22—Bag used clothing—4 Necklaces—Handbag & contents—pair spectacles—Tool box & contents.
 71/24—Bag Personal gear.
 71/27—Transistor.
 71/31—Gents York lever watch.
 71/32—Imitation fur stole.
 71/33—Suitcase & used clothing.
 71/35—3 sets Cufflinks—tiebar—some cosmetics.
 71/36—Pair shorts.
 71/43—Helmet & Goggles.
 71/44—Purse.

71/45—Brooch.
 71/46—9 bottles Beer.
 71/47—Pair boys shoes (used).
 71/49—Wallet.
 71/51—Bag used clothing—pair boots.
 71/53—Quantity linen & cutlery.
 71/54—Purse.
 71/55—Coat.
 71/56—Y/M. Ladies wrist watch.
 71/59—W/M. Bracelet.
 71/60—Gents W/M. Watch.
 71/62—Brief case & contents.
 71/63—Car seat.
 71/66—2 Purses—2 wallets—8 bottles beer—Y/M. Ring—W/M. Watch—case & contents—roll mesh—bag soda ash—handbag—car radio—3 bedspreads—taperecorder—bracelet—trolley—pair girls shoes—purse.
 71/70—W/M. Ring (stones missing).
 71/72—Fur coat.
 71/73—Suitcase.
 71/74—2 Purses.
 71/79—Tachometer.
 71/83—W/M. Ladies watch.
 71/84—8 bottles Beer.
 71/86—4 Suitcases & contents—bottle Wine—bottle Beer—purse—gladstone bag & contents.
 71/89—Purse.
 71/90—Shirt.
 71/91—W/M. Watch.
 71/265—Carton cottons—1 W/M. 2 Stone Ring.

PREVENTION OF CRUELTY TO ANIMALS
ACT, 1920.

Department of Public Health,
Perth, 25th June, 1971.

P.H.D. 60/69; Ex. Co. 1532.

HIS Excellency the Governor in Council has, pursuant to the Prevention of Cruelty to Animals Act, 1920 and Control of Vivisection and Experiments Regulations 1959, authorised the following persons to perform vivisection or other experiments on animals for a period of twelve months from 8th June, 1971:—

M. S. Gracey, S. M. Simons and D. A. Griffiths.
D. D. LETHAM,
Acting Deputy Commissioner of Public Health.

HEALTH ACT, 1911-1970.

Department of Public Health,
Perth, 29th June, 1971.

P.H.D. 223/67; Ex Co. 1529.

HIS Excellency the Governor in Council has approved, pursuant to Section 119 of the Health Act, 1911-1970, of the use by the City of Stirling as a site for the disposal of rubbish, an area of approximately 7 acres on Yokine Reserve adjacent to Wordsworth Avenue and Alexander Drive, as coloured in red on a map at folio 123A of P.H.D. file 223/67.

D. J. R. SNOW,
Acting Commissioner of Public Health.

FORFEITURES.

THE following leases have been forfeited under the Land Act, 1933-1969, for the reasons stated.
1st July, 1971.

A. E. HEAGNEY,
Under Secretary For Lands.

Name; Lease; District; Reason; Corres.; Plan.
 Collopy, L. M.; 338/10625; Laverton Lot 145; non-compliance with conditions; 1550/69; Townsite.
 Djordjevic, D. and K.; 338/9593; Dalwallinu Lot 318; non-compliance with conditions; 3140/65; Townsite.
 Johns, R. G.; 3116/4562; Gibson Lot 24; non-compliance with conditions; 672/63; Townsite.

McCahon, B. J.; 338/9969; Kalgoorlie Lot 1185; non-compliance with conditions; 3554/02; Townsite.

Penistan, A. W. and E. A.; 3116/4295; Beacon Lots 29 and 30; non-compliance with conditions; 3279/69; Townsite.

The Commonwealth Industrial Gases Limited; 3116/3579; Geraldton Lot 2350; non-compliance with conditions; 2538/65; Townsite.

Ulinovich, R.; 3116/4100; Greenhead Lot 201; non-compliance with conditions; 291/69; Townsite.

Ziverts, T.; 338/10393; Forrestdale Lot 408; non-compliance with conditions; 3208/69; Townsite.

RESERVES.

Department of Lands and Surveys,
Perth, 2nd July, 1971.

HIS Excellency the Governor in Executive Council has been pleased to set apart as a Public Reserve the land described below for the purposes therein set forth.

Corres. 1513/70.

Dampier.—No. 30906 (Ceremonial Site), Loc. No. 79 (300 acres 0 roods 8 perches). (Diagram 74811, Plan Broome Regional.)

Corres. 2102/67.

Forrest.—No. 30909 (Recreation), Loc. No. 120 (about 158 acres). (Plan Port Hedland Regional, Sheet 1.)

Corres. 1942/70.

Geraldton.—No. 30911 (Water Supply), Lot No. 2579 (12.6 perches). (Diagram 75044, Plan G19 and 35-4.)

Corres. 1745/70.

Geraldton.—No. 30912 (Drainage), Lot Nos. 2580 and 2584 (1 rood 16.2 perches). (Diagram 75033, Plan G19 and 35-4.)

Corres. 1835/69.

Hay.—No. 30916 (Protection of Flora (Lamb-tails)), Loc. No. 2292 (9 acres 1 rood 8 perches). (Diagram 74608, Plan 444/80E. 1.)

Corres. 789/70.

Jerramungup.—No. 30908 (Use and Requirements of the Shire of Gnowangerup), Lot No. 209 (1 rood 8 perches). (Diagram 74618, Plan Jerramungup Townsite.)

Corres. 2760/69.

Karratha.—No. 30910 (Water Supply Housing), Lot Nos. 79, 82, 85, 108, 115, 127, 137 and 143 (1 acre 1 rood 35.1 perches). (Plan Karratha 25.22.)

Corres. 1758/70.

Kununurra.—No. 30914 (C.W.A. Premises), Lot No. 258 (32.3 perches) (Plan Kununurra Townsite.)

Corres. 1607/71.

Marble Bar.—No. 30913 (Use and Requirements of the Government Employees' Housing Authority), Lot No. 250 (37.7 perches). (Original Plan 11568, Plan Marble Bar.)

Corres. 519/23.

Walpole.—No. 30907 (Civic Centre), Lot No. 44 (1 acre 0 roods 34.4 perches). (Plan Walpole Townsite.)

A. E. HEAGNEY,
Under Secretary for Lands.

AMENDMENT OF RESERVES.

Department of Lands and Surveys,
Perth, 2nd July, 1971.

HIS Excellency the Governor in Executive Council has been pleased to approve, under section 37 of the Land Act, 1933-1969, as follows:—

Corres. 8864/01.—Of the amendment of Reserve No. 631 (Dampier District) "Public Purposes

(Common)" to exclude Dampier Location 79 as surveyed on Lands and Surveys Diagram 74811 and of its area being reduced to about 2,179 acres accordingly. (Plan Broome Regional.)

Corres. 3504/92.—Of the amendment of Reserve No. 2563 (at Geraldton) "Quarantine" to exclude that portion now designated as Geraldton Lot 2584 and of its area being reduced to about 42 acres 1 rood 37 perches accordingly. (Plan G19 and 35-4.)

Corres. 1442/92, V5.—Of the amendment of Reserve No. 7859 (Preston Agricultural Area Lot 28) "Excepted from Sale or Occupation" to include Donnybrook Lots 464 and 465 and of its area being increased to 73 acres 1 rood 28 perches accordingly. (Plan Donnybrook Regional and 414A/40C.1.)

Corres. 6617/08.—Of the amendment of Class "A" Reserve No. 11710 (Murray and Wellington Districts) "National Park" to include the area of about 12,400 acres comprised in Lake Clifton and Lake Preston and of its area being increased to about 21,417 acres accordingly. (Plan 383A/40 and 384D/40.)

Corres. 2331/15.—Of the amendment of Reserve No. 16091 (Oldfield District) "Common" to exclude those portions now surveyed as part of Oldfield Location 1215 on Lands and Surveys Original Plan 11648 and to include those portions of former Reserve No. 12142 abutting the northern boundaries of said Location 1215 and of its area being reduced to about 6,910 acres accordingly. (Plans 420/80F.2, 421/80A.2.)

Corres. 2004/30.—Of the amendment of Reserve No. 20494 (at Quairading) "Aerodrome Site" to include the residual of Quairading Lot 291 and exclude that portion now designated as part of Lot 311 and of its area being increased to about 116 acres accordingly. (Plan Quairading Townsite.)

Corres. 3794/29.—Of the amendment of Reserve No. 20842 (Beacon Lot 189) "Recreation" to exclude that portion situate south eastward from the northwest side of Beacon Lot 666 and of its area being reduced to about 29 acres 2 roods accordingly. (Plan Beacon Townsite.)

Corres. 671/29.—Of the amendment of Reserve No. 22792 (Avon Location 23870) "Conservation of Flora" to exclude Avon Location 28350 as surveyed and shown on Lands and Surveys Diagram 73775 and of its area being reduced to 642 acres 3 roods 7 perches accordingly. (Plan 344/80 B.1.)

Corres. 3275/59.—Of the amendment of Reserve No. 25459 (Geraldton Lot 1734) "Recreation" to exclude Geraldton Lot 2579 as surveyed and shown on Lands and Surveys Diagram 75044 and of its area being reduced to about 33 acres 1 rood accordingly. (Plan G19 and 35-4.)

Corres. 6495/51.—Of the amendment of Reserve No. 27131 (at Forrestdale) "Recreation" to now comprise Forrestdale Lot 421 as surveyed and shown on Lands and Surveys Original Plan 11292 in lieu of Lots 300, 344, 345, 346 and 406 and of its area being increased to 8 acres 3 roods 16 perches accordingly. (Plan Forrestdale Townsite.)

Corres. 1356/70.—Of the amendment of Reserve No. 30659 (Roebourne Lot 444) "Housing (Native Welfare)" to include Roebourne Lots 477, 482, 483, 497 and 498 and of its area being increased to 1 acre 1 rood 24 perches accordingly. (Plan Roebourne Townsite.)

A. E. HEAGNEY,
Under Secretary for Lands.

CHANGE OF PURPOSE OF RESERVES.

Department of Lands and Surveys,
Perth, 2nd July, 1971.

HIS Excellency the Governor in Executive Council has been pleased to approve, under section 37 of the Land Act, 1933-1969, as follows:—

Corres. 1442/92, V.5.—Of the purpose of Reserve No. 7859 (Preston Agricultural Area Lot 28 and Donnybrook Lots 464 and 465) being changed from "Excepted from Sale or Occupation" to "Government Requirements". (Plans Donnybrook Regional and 414A/40C.1.)

Corres. 201/31.—Of the purpose of Reserve No. 19860 (Manjimup Lot 354) being changed from "Stock Sale Yards" to "Recreation and Park". (Plan Manjimup Townsite.)

Corres. 4967/24.—Of the purpose of Reserve No. 20574 (Nelson Location 8150) being changed from "Hall Site and Recreation Ground" to "Recreation". (Plan 442B/40 F.1.)

Corres. 3815/57.—Of the purpose of Reserve No. 24889 (Walliston Lot 71) being changed from "Rest Room (C.W.A.)" to "Government Requirements". (Plan M243-4.)

Corres. 1821/62.—Of the purpose of Reserve No. 26426 (Walliston Lot 125) being changed from "Public Utility" to "Hall (C.W.A.)". (Plans M243-4, K3-4.)

A. E. HEAGNEY,
Under Secretary for Lands.

CANCELLATION OF RESERVES.

Department of Lands and Surveys,
Perth, 2nd July, 1971.

HIS Excellency the Governor in Executive Council has been pleased to approve, under section 37 of the Land Act, 1933-1969, as follows:—

Corres. 5171/97, V3.—Of the cancellation of Reserve No. 5015 (Pingelly Lots 203 and 204) "Public Utility". (Plan Pingelly Townsite.)

Corres. 3918/27.—Of the cancellation of Reserve No. 5564 (Wiluna Lots 122 and 123) "Church Site (Methodists)". (Plan Wiluna Townsite.)

Corres. 7177/66.—Of the cancellation of Reserve No. 12142 (Oldfield District) "Rifle Range (Rifle Club)". (Plan 421/80 A.2.)

Corres. 5181/27.—Of the cancellation of Reserve No. 19763 (Yanmah Lot 26) "Recreation". (Plan Yanmah Townsite.)

Corres. 2292/61.—Of the cancellation of Reserve No. 26189 (Quairading Lot 291) "Caravan Park". (Plan Quairading Townsite.)

Corres. 2441/63.—Of the cancellation of Reserve No. 27602 (Kununurra Lot 258) "Infant Health Centre". (Plan Kununurra Townsite.)

Corres. 2759/66.—Of the cancellation of Reserve No. 28379 (Walpole Lot 236) "Civic Centre". (Plan Walpole Townsite.)

Corres. 413/64.—Of the cancellation of Reserve No. 28433 (Canning Locations 2058 and 2299) "Use and Requirements of the Shire of Gosnells". (Plan 341B/40 D.1.)

Corres. 1973/66.—Of the cancellation of Reserve No. 28854 (Cockburn Sound Location 2100) "Use and Requirements of the City of Fremantle". (Plan F73-74.)

Corres. 1488/67.—Of the cancellation of Reserve No. 29106 (Canning Location 2144) "Use and Requirements of the Shire of Gosnells". (Plan 341B/40 D.1.)

Corres. 2715/68.—Of the cancellation of Reserve No. 29389 (Morawa Lot 400) "Use and Requirements of the Government Employees' Housing Authority". (Plan Morawa Townsite.)

Corres. 2910/68.—Of the cancellation of Reserve No. 29636 (Morawa Lot 401) "Use and Requirements of the Shire of Morawa". (Plan Morawa Townsite.)

Corres. 1494/69.—Of the cancellation of Reserve No. 29840 (Hopetoun Lots 277 to 280 inclusive and 301 to 304 inclusive) "Use and Requirements of the Shire of Ravensthorpe". (Plan Ravensthorpe Townsite.)

Corres. 3649/67.—Of the cancellation of Reserve No. 30372 (Morawa Lots 403 and 409) "Use and Requirements of the Government Employees' Housing Authority". (Plan Morawa Townsite.)

Corres. 461/66.—Of the cancellation of Reserve No. 30483 (Canning Location 2288) "Use and Requirements of the Shire of Gosnells". (Plan 341B/40D.1.)

Corres. 2303/66.—Of the cancellation of Reserve No. 30501 (Canning Location 2298) "Use and Requirements of the Shire of Gosnells". (Plan F96-4.)

Corres. 2064/70.—Of the cancellation of Reserve No. 30645 (Roebourne Lots 110 and 120) "Use and Requirements of The State Electricity Commission of Western Australia". (Plan Roebourne Townsite.)

Corres. 3605/70.—Of the cancellation of Reserve No. 30801 (Nullagine Lot 18) "Use and Requirements of the Shire of Nullagine". (Plan Nullagine Townsite.)

Corres. 3694/70.—Of the cancellation of Reserve No. 30827 (Swan Location 8590) "Aged Persons' Homes". (Plan P173-4.)

A. E. HEAGNEY,
Under Secretary for Lands.

REVOCATION OF ORDERS IN COUNCIL.

Department of Lands and Surveys,
Perth, 2nd July, 1971.

IT is hereby notified for general information that His Excellency the Governor in Executive Council has been pleased, as follows:—

Corres. 2292/61.—To revoke the Order in Council issued under Executive Council Minute No. 1658 dated 7th August, 1963 whereby Reserve No. 26189 (Quairading Lot 291) was vested in the Shire of Quairading in trust for the purpose of "Caravan Park" and to approve of the cancellation of the relevant Vesting Order accordingly.

Corres. 2441/63.—To revoke the Order in Council issued under Executive Council Minute No. 1011 dated 26th May, 1965, whereby Reserve No. 27602 (Kununurra Lot 258) was vested in the Shire of Wyndham-East Kimberley in trust for the purpose of "Infant Health Centre" and to approve of the cancellation of the relevant Vesting Order accordingly.

A. E. HEAGNEY,
Under Secretary for Lands.

OPEN FOR SALE.

Kununurra Lots 1094, 1096 and 1097.

Department of Lands and Surveys,
Perth, 2nd July, 1971.

Corres. 983/70.

HIS Excellency the Governor in Executive Council has been pleased to approve under section 45A of the Land Act, 1933-1969, of Kununurra Lots 1094, 1096 and 1097 being made available for sale in fee simple for the purpose of Flat Sites at the purchase price of \$3,200.00 for each lot and subject to the following conditions:—

The purchaser of each lot shall erect thereon residential flats to comply with local authority by-laws within two years from the date of sale. Failure to comply with this condition will render the license forfeitable. A transfer of the license will not be approved and a Crown Grant of the lot will not be issued until the purchaser has complied with the building condition, or has produced evidence that foundations for a building approved by the local authority have been erected and, also, that evidence has been produced to the local authority that it is intended to complete the building without delay.

Applications, accompanied by a deposit of \$320.00 per lot must be lodged at the Department of Lands and Surveys, Perth, on or before Wednesday, 28th July, 1971.

Order of preference, if any, should be stated when applying.

Balance of purchase money shall be paid within twelve months from the date of approval of the application by four quarterly instalments on the first days of January, April, July and October.

All applications lodged on or before that date will be treated as having been received on the closing date, and if there are more applications than one for any lot, the application to be granted will be decided by the Land Board.

(Plan Kununurra Townsite.)

A. E. HEAGNEY,
Under Secretary for Lands.

OPEN FOR SALE.

Marvel Loch Lot 5.

Department of Lands and Surveys,
Perth, 2nd July, 1971.

Corres. 3756/70.

HIS Excellency the Governor in Executive Council has been pleased to approve under section 45A of the Land Act, 1933-1969, of Marvel Loch Lot 5 being made available for sale in fee simple for Residential Purposes at the purchase price of Sixty Dollars (\$60.00) and subject to the payment for improvements at valuation, in cash, should the successful applicant be other than the owner of such improvements.

Applications, accompanied by a deposit of Six Dollars (\$6.00) must be lodged at the Department of Lands and Surveys, Perth, on or before Wednesday, 28th July, 1971.

Balance of purchase money shall be paid within twelve months from the date of approval of the application by four quarterly instalments on the first days of January, April, July and October.

All applications lodged on or before that date will be treated as having been received on the closing date, and if there are more applications than one for the lot, the application to be granted will be decided by the Land Board.

(Plan Marvel Loch Townsite.)

A. E. HEAGNEY,
Under Secretary for Lands.

OPEN FOR SALE.

Yalgoo Lot 157.

Department of Lands and Surveys,
Perth, 2nd July, 1971.

Corres. 1367/71.

HIS Excellency the Governor in Executive Council has been pleased to approve under section 45A of the Land Act, 1933-1969, of Yalgoo Lot 157 being made available for sale in fee simple for Residential purposes only at the purchase price of Sixty Dollars (\$60.00) and subject to the following conditions:—

The purchaser of the lot shall erect thereon a residence to comply with local authority by-laws within two years from the date of sale. Failure to comply with this condition will render the license forfeitable. A transfer of the license will not be approved and a Crown Grant of the lot will not be issued until the purchaser has complied with the building condition, or has produced evidence that foundations for a building approved by the local authority have been erected and also that evidence has been produced to the local authority that it is intended to complete the building without delay.

Applications, accompanied by a deposit of Six Dollars (\$6.00) must be lodged at the Department of Lands and Surveys, Perth, on or before Wednesday, 28th July, 1971.

Balance of purchase money shall be paid within twelve months from the date of approval of the application by four quarterly instalments on the first days of January, April, July and October.

All applications lodged on or before that date will be treated as having been received on the closing date, and if there are more applications than one for the lot, the application to be granted will be decided by the Land Board.

(Plan Yalgoo Townsite.)

A. E. HEAGNEY,
Under Secretary for Lands.

NOW OPEN.

Wiluna Lots 122 and 123.

Department of Lands and Surveys,
Perth, 2nd July, 1971.

Corres. 3918/27.

HIS Excellency the Governor in Executive Council has been pleased to approve under section 45A of the Land Act, 1933-1969, of Wiluna Lots 122

and 123 being made "Now Open" for sale in fee simple for "Church Purposes" at the purchase price of Ten Dollars (\$10.00) and subject to the payment for improvements at valuation, in cash, should the successful applicant be other than the owner of such improvements.

Applications must be lodged at the Department of Lands and Surveys, Perth.

If there are more applications than one for either lot, the application to be granted will be decided by the Land Board.

(Plan Wiluna Townsite.)

A. E. HEAGNEY,
Under Secretary for Lands.

NOW OPEN.

Broome Lot 414.

Department of Lands and Surveys,
Perth, 2nd July, 1971.

Corres. 3727/69.

HIS Excellency the Governor in Executive Council has been pleased to approve under section 45A of the Land Act, 1933-1969, of Broome Lot 414 being made "Now Open" for sale in fee simple for the purpose of "Orchard" at the purchase price of One Hundred Dollars (\$100.00) and subject to the payment for improvements at valuation, in cash, should the successful applicant be other than the owner of such improvements.

Applications must be lodged at the Department of Lands and Surveys, Perth.

If there are more applications than one for the lot, the application to be granted will be decided by the Land Board.

(Plan Broome Regional.)

A. E. HEAGNEY,
Under Secretary for Lands.

NOW OPEN.

Karratha Lot 1052.

Department of Lands and Surveys,
Perth, 2nd July, 1971.

Corres. 3446/69.

HIS Excellency the Governor in Executive Council has been pleased to approve under section 45A of the Land Act, 1933-1969, of Karratha Lot 1052, being made "Now Open" for sale in fee simple for Light Industrial purposes at the purchase price of \$177.13 and subject to the payment for improvements at valuation, in cash, should the successful applicant be other than the owner of such improvements.

Applications must be lodged at the Department of Lands and Surveys, Perth.

If there are more applications than one for the lot, the application to be granted will be decided by the Land Board.

(Plan Karratha Light Industrial Area.)

A. E. HEAGNEY,
Under Secretary for Lands.

LOTS OPEN FOR SALE OR LEASING

Department of Lands and Surveys,
Perth, 2nd July, 1971.

Corres. 2292/61.

IT is hereby notified, for general information, that the undermentioned lots are now open for sale or leasing under the conditions specified, by public auction, as provided by the Land Act, 1933-1969, at the following upset prices or capital values:—

Applications to be lodged at Perth.
Conditions; Nos. of Lots; Upset Prices; Remarks.
QUAIRADING.—Town; 309; \$1,580.00; —.

Subject to the following conditions:—

The purchaser of the lot shall erect thereon a Service Station (with optional roadhouse) to comply with local authority by-laws within

two years from the date of sale. Failure to comply with this condition will render the license forfeitable. A transfer of the license will not be approved and a Crown Grant of the lot will not be issued until the purchaser has complied with the building condition, or has produced evidence that foundations for a building approved by the local authority have been erected and, also, that evidence has been produced to the local authority that it is intended to complete the building without delay.

QUAIRADING.—

Town; 310; \$760.00; —.
Town; 311; \$610.00; —.

Subject to the following conditions:—

The purchaser of each lot shall erect thereon light industrial premises to the minimum value of \$2,500.00 to comply with local authority by-laws within two years from the date of sale. Failure to comply with this condition will render the license forfeitable. A transfer of the license will not be approved and a Crown Grant of the lot will not be issued until the purchaser has complied with the building condition, or has produced evidence that foundations for a building approved by the local authority have been erected and, also, that evidence has been produced to the local authority that it is intended to complete the building without delay.

(All lots are subject to survey.)

Plans showing the arrangement of the lots referred to are now obtainable at this office.

A. E. HEAGNEY,
Under Secretary for Lands.

APPLICATION FOR LEASING.

Ashburton Location 51.

Caravan Park and Road House.

Department of Lands and Surveys,
Perth, 2nd July, 1971.

Corres. 410/69.

APPLICATIONS are invited under section 116 of the Land Act, 1933-1969, for the leasing of Ashburton Location 51 containing about 10 acres and situated west of the Fortescue River Bridge on the North West Coastal Highway for the purpose of "Caravan Park and Roadhouse" for a term of 21 years at a rental of \$100.00 per annum, subject to the following conditions.

- (a) The land shall not be used for any purpose other than Caravan Park and Road House without the prior approval in writing of the Minister for Lands.
- (b) The rent shall be subject to reappraisal at the end of the seventh and fourteenth year of the term.
- (c) The lessee shall pay cost of survey when called upon.
- (d) The lessee shall not without the previous consent in writing of the Minister for Lands assign, transfer, mortgage sublet or part with the possession of the demised land.
- (e) The land shall be occupied and used by the lessee for the purpose specified within six months of the date of approval of the lease and thereafter will be continuously so used to the satisfaction of the Minister.
- (f) The lessee shall commence construction within six months and thereafter continue construction and complete and operate the works within two years from the date of the approval of the lease.
- (g) All buildings, erections, paving, drainage and other works shall be to the approval of the Local Authority and the lessee shall perform, discharge and execute all requisitions and works unto the demised land as are or may be required by any local or public authority operating under any statute by-law or regulation.

- (h) The lessee shall pay in cash the full value of all existing improvements as determined by the Minister.
- (i) Compensation shall not be payable to the lessee in respect of any improvements effected by him on the demised land and remaining thereon at the expiration or earlier determination of the lease.
- (j) It shall be lawful for the lessee at any time within the three calendar months immediately following the expiration of the term or earlier determination of the lease, to take down, remove, and carry away any buildings, structures, improvements and plant the property of the lessee.
- (k) The Minister or his representative may enter the land for inspection at any reasonable time.
- (l) The lessee shall indemnify the Minister against all claims for damage to property or persons arising from the use of the land.
- (m) Compensation will not be payable for damage by flooding of the demised land.
- (n) The Caravan Park shall conform to Local Government Model By-law (Caravan Parks) No. 2.

Applications accompanied by a deposit of \$52.50 must be lodged at the Department of Lands and Surveys, Perth, on or before Wednesday, 28th July, 1971.

In the event of more applications than one being received the application to be granted will be determined by the Land Board.

(Plan Yarraloola, 4 mile.)

A. E. HEAGNEY,
Under Secretary for Lands.

APPLICATION FOR LEASING.

Murchison Location 176.

Roadhouse and Service Station.

Department of Lands and Surveys,
Perth, 2nd July, 1971.

Corres. 2807/69.

APPLICATIONS are invited under section 116 of the Land Act, 1933-1969, for the leasing of Murchison Location 176 containing about 3 acres and situated north of the 397 mile peg on North West Coastal Highway for the purpose of "Roadhouse and Service Station" for a term of 21 years at a rental of \$100.00 per annum subject to the following conditions:—

- (a) The land shall not be used for any purpose other than Roadhouse and Service Station without the prior approval in writing of the Minister for Lands.
- (b) The rent shall be subject to reappraisal at the end of the seventh and fourteenth year of the term.
- (c) The lessee shall pay cost of survey when called upon.
- (d) The lessee shall not without the previous consent in writing of the Minister for Lands assign, transfer, mortgage sublet or part with the possession of the demised land.
- (e) The land shall be occupied and used by the lessee for the purpose specified within six months of the date of approval of the lease and thereafter will be continuously so used to the satisfaction of the Minister.
- (f) The lessee shall commence construction within six months and thereafter continue construction and complete and operate the works within two years from the date of the approval of the lease.
- (g) All buildings, erections, paving, drainage and other works shall be to the approval of the Local Authority and the lessee shall perform, discharge and execute all requisitions and works unto the demised land as

are or may be required by any local or public authority operating under any statute by-law or regulation.

- (h) Compensation shall not be payable to the lessee in respect of any improvements effected by him on the demised land and remaining thereon at the expiration or earlier determination of the lease.
- (i) It shall be lawful for the lessee at any time within the three calendar months immediately following the expiration of the term or earlier determination of the lease, to take down, remove, and carry away any buildings, structures, improvements and plant the property of the lessee.
- (j) All frontages shall be treated and maintained to give an appearance aesthetically pleasing consistent with the purpose of the lease according to a plan submitted to the Minister for Lands.
- (k) On determination of the lease, the lessee shall fill in, consolidate and level off any unevenness, excavation or hole caused by him during the term of the lease or by removal of his improvements and shall leave the demised land in a clean, neat and tidy condition to the satisfaction of the Minister for Lands and shall remove any or all waste matter as required by the Minister.
- (l) Applicants shall submit a plan of proposed development with their application.
- (m) On completion of development to the satisfaction of the Minister for Lands, the lessee may surrender his lease with the object of having freehold title to the area made available.

Applications accompanied by a deposit of \$52.50 must be lodged at the Department of Lands and Surveys, Perth on or before Wednesday 28th July, 1971.

In the event of more applications than one being received the application to be granted will be determined by the Land Board.

(Plan 55/300.)

A. E. HEAGNEY,
Under Secretary for Lands.

OPEN FOR PASTORAL LEASING.

(Under Part VI of the Land Act, 1933-1969.)

Kimberley Division—Bulara District.

Corres. 1362/58.

IT is notified for general information that the area of approximately 24,500 acres as described in the schedule below, has been made available for Pastoral Leasing as from Wednesday, 18th August, 1971, subject to the condition that a Pastoral Lease of this land, may only be granted to a lessee of land in the same locality.

Applications, accompanied by a deposit of \$15.00, must be lodged at the Department of Lands and Surveys, Perth, not later than Wednesday, 18th August, 1971.

Should more than one application be received for this area, the application to be granted will be determined by the Land Board.

A. E. HEAGNEY,
Under Secretary for Lands.

Schedule.

All that portion of land bounded by lines starting at the northeastern corner of Reserve 9713 and extending east, 700 chains 13 links; thence south, 350 chains, thence west, 699 chains 87 links; thence north, 350 chains to the starting point. Area: 24,500 acres. (Plan Gordon Downs, 4 mile.)

KARRATHA TOWNSITE.

Amendment of Boundaries.

Department of Lands and Surveys,
Perth, 2nd July, 1971.

Corres. 743/68.

IT is hereby notified that His Excellency the Governor in Executive Council has been pleased to approve, under Section 10 of the Land Act, 1933-1969, of the amendment of the boundaries of Karratha Townsite to include the whole area surveyed as Karratha Lot 1096 on Lands and Surveys Diagram 74977. (Public Plan Karratha Townsite, Sheets 25.23 and 24.23.)

A. E. HEAGNEY,
Under Secretary for Lands.

YANMAH TOWNSITE.

Amendment of Boundaries.

Department of Lands and Surveys,
Perth, 2nd July, 1971.

Corres. 4531/22.

IT is hereby notified that His Excellency the Governor in Executive Council has been pleased to approve, under Section 10 of the Land Act, 1933-1969, of the amendment of the boundaries of Yanmah Townsite to exclude those portions now designated as Nelson Locations 13044, 13045 and 13046. (Public Plan Yanmah Townsite.)

A. E. HEAGNEY,
Under Secretary for Lands.

PARKS AND RESERVES ACT, 1895.

Cancellation of Appointment of Board.

Department of Lands and Surveys,
Perth, 2nd July, 1971.

Cores. 5181/27.

HIS Excellency the Governor in Executive Council has been pleased to approve, under the provisions of the Parks and Reserves Act, 1895, of the cancellation of the appointment of the Shire of Manjimup as a Board to control and manage Reserve No. 19763 (Yanmah Lot 26) "Recreation".

A. E. HEAGNEY,
Under Secretary for Lands.

LOCAL GOVERNMENT ACT, 1960-1970. Closure of Roads.

WHEREAS Shire of Bayswater, being the owner of the land over or along which the undermentioned road extends has applied to the Shire of Bayswater to close the said road which is more particularly described hereunder, that is to say:—

Bayswater.

Corres. 1558/70.

B.821. All that portion of Milne Street as now comprised in Swan Location 8564 on Lands and Surveys Diagram 74959. (Plan P190-4.)

WHEREAS Keith William Powell, being the owner of the land over or along which the undermentioned road extends has applied to the Shire of Brookton to close the said road which is more particularly described hereunder, that is to say:—

Brookton.

Corres. 4049/67.

B.816, The surveyed road through Lot 2 of Avon Location 12515 and Location 9828; from the eastern alignment of Road No. 7089 to the northernmost southern boundary of Location 9828. (Plan 343 C/40 D.4.)

WHEREAS Industrial Land Development Authority, being the owner of the land over or along which the undermentioned road extends has applied to the Town of Canning to close the said road which is more particularly described hereunder, that is to say:—

Canning.

Corres. 4022/68.

C. 770. All that portion of Division Street, Welshpool, now comprised in Land Titles Office Diagram 41447. (Plan 1D/20 S.E.)

WHEREAS the Minister for Lands, being the owner of the land over or along which the undermentioned roads extend has applied to the Shire of Coorow to close the said roads which are more particularly described hereunder, that is to say:—

Coorow.

Corres. 601/70.

C.776. The whole of McGill, Carroll, Bell, Britt, Bothe, Chappell and Jones Streets and portions of Thomas, Bonham and Morcombe Streets, Leeman, as surveyed on Lands and Surveys Original Plans 9724 and 9725 and now comprised in Original Plan 11492. (Plan Leeman Townsite.)

WHEREAS Robert Keith Stout, being the owner of the land over or along which the undermentioned road extends has applied to the Shire of Dowerin to close the said road which is more particularly described hereunder, that is to say:—

Dowerin.

Corres. 3010/70.

D.516. The surveyed road extending generally south westerly through Avon Locations 12711, 12925 and 12921 (Reserve 11688); from the eastern boundary of Location 12711 to the northern boundary of Location 20683 (Reserve 15794). (Plan 56D/40 C.3.)

WHEREAS Bryce John Willows, Harry Dempster, Andrew Dempster and the Shire of Esperance, being the owners of the land over or along which the undermentioned roads extend have applied to the Shire of Esperance to close the said roads which are more particularly described hereunder, that is to say:—

Esperance.

Corres. 1103/70.

E.120. (a) All that portion of Phillips Street bounded by lines starting at the eastern corner of Land Titles Office Lot 601 of East Location 23 and shown on Land Titles Office Plan 2788 and extending 295 degrees 14 minutes, 11 chains, 12 and two-tenth links; thence 270 degrees 45 minutes, 2 and six-tenth links; thence 13 degrees 20 minutes, 94 and 4-tenth links; thence 58 degrees 20 minutes, 37 and one-tenth links; thence 153 degrees 20 minutes, 36 and two-tenth links; thence 115 degrees, 14 minutes, 12 chains 85 links; thence 268 degrees 38 minutes, 2 chains 23 and four-tenth links to the starting point. Area 1 acre 0 roods 36.7 perches.

(b) All that portion of Hill Street bounded by lines starting at the northeastern corner of Land Titles Office Lot 584 of East Location 23 as shown on Land Titles Office Plan 2788 and extending 90 degrees 45 minutes, 1 chain; thence 178 degrees 38 minutes, 1 chain 96 links; thence 318 degrees 31 minutes, 1 chain 55 and two-tenth links; thence 358 degrees 38 minutes, 81 links to the starting point. Area 22.1 perches.

(Public Plans E125-4, E141-4.)

WHEREAS the Minister for Lands, being the owner of the land over or along which the undermentioned road extends has applied to the Shire of Esperance to close the said road which is more particularly described hereunder, that is to say:—

Esperance.

Corres. 1721/69.

E.121. The unsurveyed and protected road extending generally northeasterly from the northeastern alignment of the unsurveyed road along the northeastern boundaries of Neridup Location 271 (Re-

serve 27386) to terminate in vacant Crown Land in the Fitzgerald District. (Plans 402/80 E.2,3 and 401/80 A.1,2.)

WHEREAS the Kojonup District Hospital Board and the Shire of Kojonup being the owners of the land over or along which the undermentioned roads extend have applied to the Shire of Kojonup to close the said roads which are more particularly described hereunder, that is to say:—

Kojonup.

Corres. 1433/97, Vol. 3.

K.691. (a) The whole of Road No. 8922 plus widenings along the southwestern boundaries of Lots 3, 4, 5, 7 and the southern and southeastern boundaries of Lot 9 of Kojonup Location 52; from the southeastern alignment of Pensioner Road (Road No. 8918) to the southwestern alignment of Railway Parade (Road No. 8914).

(b) The whole of Delaney Avenue plus widenings along the southern boundaries of Lots 1, 6, 8, 10, 12, 14, 15 and 16; from the southeastern alignment of Pensioner Road (Road No. 8918) to the southwestern alignment of Railway Parade (Road No. 8914).

(c) The whole of Road No. 8923 along the northwestern boundary of Lot 6; from the northern alignment of the road described in (b) above to the southwestern alignment of the road described in (a) above.

(d) The whole of Road No. 8915 along the northwestern boundary of Lot 16; from the northern alignment of the road described in (b) above to the southwestern alignment of Railway Parade (Road No. 8914).

(e) The surveyed road along the eastern boundary of Lot 7 of Kojonup Location 1086; from the northern alignment of Blackwood Road (Road No. 6806) to the southern boundary of Kojonup Suburban Lot P16.

(Plan Kojonup Townsite).

WHEREAS George Harold McCracken, Georgina McCracken, Evelyn Alice Aimes, Robert William Rees Davies, John Daniel Manning and Allan Gordon Bennett, being the owners of the land over or along which the undermentioned roads extend have applied to the Shire of Northam to close the said roads which are more particularly described hereunder, that is to say:—

Northam.

Corres. 1933/67.

N.487. (a) The surveyed road along portion of the southern boundary of Avon Location 4051, through Locations 4050, 10540, 19454, 19452 and along part of the eastern boundary of Location 9132; from the southwestern alignment of the surveyed road along the northeastern boundaries of Locations 4050 and 4051 to the south corner of Location 19452.

(b) The surveyed road along the northwestern boundary of Location 9132; from the northwestern corner of Location 9132 to the western alignment of the road described in paragraph (a) above.

(c) The surveyed road along the southwestern boundaries of Locations 19452, 19453, 27023 and part of the southwestern boundary of former Reserve 13490; from the road described in paragraph (b) above to a line parallel to and situate one chain southeastward of the southeastern boundary of Location 4028.

(Plans Toodyay 40 Sht. 4F4., Northam 40 Sht. 3 A4.)

WHEREAS Ivan Joseph Williams, being the owner of the land over or along which the undermentioned road extends has applied to the Shire of Northampton to close the said road which is more particularly described hereunder, that is to say:—

Northampton.

Corres. 15258/11.

N. 496. The surveyed road through Wundi Estate Lots 3 and 1; from the eastern alignment of Road No. 13016 to the northeastern corner of Lot 1. (Plan 160D/40B3.)

WHEREAS the City of Perth and The Commonwealth of Australia, being the owners of the land over or along which the undermentioned road extends have applied to the City of Perth to close the said road which is more particularly described hereunder, that is to say:—

Perth.

Corres. 2986/69.

P636. All that portion of Templetonia Crescent, City Beach shown bordered blue on Lands and Surveys Diagram 74906. (Plan P185-4.)

WHEREAS Edwin Medlen, Neil Henry Medlen, Peter Henry Medlen, Trethewie Pty. Ltd. and Ross Bertram Butcher, being the owners of the land over or along which the undermentioned roads extend have applied to the Shire of West Arthur to close the said roads which are more particularly described hereunder, that is to say:—

West Arthur.

Corres. 3380/23.

W.938 (a) The surveyed road along the northern boundary of Williams Location 2501, part of the northern boundary of Location 5905, through portion of Location 8849 and along the eastern boundary of Location 5905; from the northeastern alignment of Road No. 6963 to the northwestern alignment of the road along the southeastern boundary of Location 5905.

(b) The surveyed road through portion of Location 15104 and along the eastern boundary of Location 2503; from the prolongation southeasterly of a southwestern alignment of the road through portion of Location 15104 to the northern alignment of the road described in (a) above.

(c) The surveyed road through Location 4469; from the western boundary of the said location to its eastern boundary.

(Plan 409A/40B1.)

And whereas the Council has assented to the said applications; and whereas the Governor in Executive Council has approved these requests; it is hereby notified that the said roads are hereby closed.

A. E. HEAGNEY,
Under Secretary for Lands.

LOCAL GOVERNMENT ACT, 1960-1970.

Department of Lands and Surveys,
Perth, 2nd July, 1971.

IT is hereby declared that, pursuant to the resolution of the Shire of Busselton, passed at a meeting of the Council held on or about 12th August, 1970, the undermentioned lands have been set apart, taken, or resumed under section 17 of the Public Works Act, 1902, for the purpose of a new road, that is to say:—

Busselton.

L. and S. 3154/70 (MR768), M.R.D. 340/70.

Road No. 2182—Caves Road (widening of parts). Those portions of Sussex Location 187 as delineated and coloured dark brown on Lands and Surveys Diagram 74952.

1 rood 24 perches being resumed from Sussex Location 187.

(Notice of intention to resume gazetted 31st July, 1970.)

(Public Plan 413D/40 A.4.)

IT is hereby declared that, pursuant to the resolution of the Shire of Bridgetown-Greenbushes, passed at a meeting of the Council held on or about 26th April, 1968, the undermentioned lands have been set apart, taken, or resumed under section 17 of the Public Act, 1902, for the purpose of a new road, that is to say:—

Bridgetown-Greenbushes.

5054/06 (R.4000).

Road No. 2534. (i) (deviation of part). A strip of land one chain wide leaving the present road within Nelson Location 1442 and extending as

delineated and coloured dark brown on Lands and Surveys Diagram 73311 westward through the said location to rejoin the present road within that location.

(ii) (widening of part). That portion of Nelson Location 1442 as delineated and coloured dark brown on Lands and Surveys Diagram 73311.

1 acre and 27 perches being resumed from Nelson Location 1442.

(Notice of intention to resume gazetted 2nd April, 1971.)

(Public Plan 439B/40 F.1.)

IT is hereby declared that, pursuant to the resolution of the Shire of Cuballing, passed at a meeting of the Council held on or about 13th June, 1969, the undermentioned lands have been set apart, taken, or resumed under section 17 of the Public Works Act, 1902, for the purpose of a new road, that is to say:—

Cuballing.

2719/65 (R.3386).

Road No. 1240 (widening of parts). Those portions of Williams Locations 3373 and 3739 as delineated and coloured dark brown on Lands and Surveys Diagram 74550.

Road No. 1995 (widening of parts). Those portions of Reserve 9467 and Williams Location 9851 as delineated and coloured dark brown on Lands and Surveys Diagram 74550.

24.7 perches, being resumed from Williams Location 3373.

1 acre 1 rood 16.3 perches, being resumed from Williams Location 3739.

2 roods 5.2 perches, being resumed from Williams Location 9851.

The area of Reserve No. 9467 is hereby reduced by 2 roods 2.4 perches.

(Notice of intention to resume gazetted 2nd April, 1971.)

(Public Plans 385A/40 and 385B/40 C. and D.1.)

IT is hereby declared that, pursuant to the resolution of the Shire of Cue, passed at a meeting of the Council held on or about 15th March, 1967, the undermentioned lands have been set apart, taken, or resumed under section 17 of the Public Works Act, 1902, for the purpose of a new road, that is to say:—

Cue.

L. and S. 3152/67 (MR772), M.R.D. 646/67.

Road No. 14517. A strip of land five chains wide commencing within Reserve 7053 and extending, as shown coloured red on Lands and Surveys Miscellaneous Plan 470 generally south-westerly through the said reserve and Reserve 2900, Pastoral Lease 3114/889, Tuckanarra State Forest, Reserve 20434, Lease 3114/783, Reserve 12313 and Leases 3114/553 and 3114/600 to terminate within the lastmentioned lease.

About 384 acres being resumed from Lease 3114/889.

About 129 acres being resumed from Lease 3114/783.

About 22 acres 2 roods being resumed from Lease 3114/553.

About 19 acres 2 roods being resumed from Lease 3114/600.

About 112 acres being resumed from Reserve 20434.

The area of Reserves 7053, 12313 and 2900 are reduced by about 76 acres, 6 acres and 28 acres respectively.

The area of the Tuckanarra State Forest is hereby reduced by about 113 acres.

(Notice of intention to resume gazetted 16th April, 1971.)

(Public Plans 54 and 59/300.)

IT is hereby declared that, pursuant to the resolution of the Shire of Donnybrook, passed at a meeting of the Council held on or about 29th May, 1969, the undermentioned lands have been set apart, taken, or resumed under section 17 of the Public Works Act, 1902, for the purpose of a new road, that is to say:—

Donnybrook.

6926/06 (R.3378).

Road No. 3192 (widening of parts). Those portions of Preston Agricultural Area Lot 55 and Wellington Location 2174 as delineated and coloured dark brown on Original Plan 11619.

1 rood 8 perches being resumed from Preston Agricultural Area Lot 55.

11.2 perches, being resumed from Wellington Location 2174.

(Notice of intention to resume gazetted 2nd April, 1971.)

(Public Plan 414A and B/40 C.D.2.)

IT is hereby declared that, pursuant to the resolution of the Shire of Esperance passed at a meeting of the Council held on or about 14th July, 1970, the undermentioned lands have been set apart, taken, or resumed under section 17 of the Public Works Act, 1902, for the purpose of a new road, that is to say:—

Esperance.

L. & S. 2331/70 (MR785), MRD 426/70.

Road No. 7681 (widening of parts). Those portions of Esperance Locations 644 (Reserve 22980), 673 and 1409 as delineated and coloured dark brown on Lands and Surveys Diagrams 75093, 75095 and 75096.

Road No. 3734. (widening of part.) Those portions of Esperance Locations 634 and 1386 as delineated and coloured dark brown on Lands and Surveys Diagram 75094.

2 roods 9.1 perches, being resumed from Esperance Location 634.

2 roods 23 perches, being resumed from Esperance Location 673.

2 acres 2 roods 15 perches, being resumed from Esperance Location 1386.

3 roods 37.5 perches, being resumed from Esperance Location 1409.

The area of Reserve 22980 is hereby reduced by 35 perches.

(Notice of intention to resume gazetted 3rd July, 1970.)

(Public Plan 423/80 CD2.)

IT is hereby declared that, pursuant to the resolution of the Shire of Gnowangerup, passed at a meeting of the Council held on or about 20th October, 1970, the undermentioned lands have been set apart, taken, or resumed under section 17 of the Public Works Act, 1902, for the purpose of a new road, that is to say:—

Gnowangerup.

2795/70 (R.4035).

Road No. 6463 (widening of part). All that portion of the discontinued Gnowangerup-Ongerup railway reserve as shown coloured light brown on sheets 20, 22 and 23 of Lands and Surveys Miscellaneous Plan 482. (Public Plan 435/80 C.1.2.)

IT is hereby declared that, pursuant to the resolution of the Shire of Quairading, passed at a meeting of the Council held on or about 25th June, 1969, the undermentioned lands have been set apart, taken, or resumed under section 17 of the Public Works Act, 1902, for the purpose of a new road, that is to say:—

Quairading.

3369/28 (R.3294).

Road No. 8177 (widening of parts). Those portions of Avon Locations 11377, 16448 and 23475 as delineated and coloured dark brown on Original Plan 11544.

Road No. 3921 (widening of part). That portion of Avon Location 11440 as delineated and coloured dark brown on Original Plan 11544.

Road No. 14514. A strip of land one chain wide, widening in part as delineated and coloured dark brown on Original Plan 11544 commencing at the southeast corner of Avon Location 11353 and extending as surveyed southward and south-eastward along an eastern boundary of Location 11440, through that location to the northeast corner of Location 17726.

11.5 perches, being resumed from Avon Location 11377.

20.5 perches, being resumed from Avon Location 16448.

11.5 perches, being resumed from Avon Location 23475.

3 roods 17.7 perches, being resumed from Avon Location 11440.

1 acre 2 roods 38 perches, being resumed from Avon Location 9729.

(Notice of intention to resume gazetted 2nd April, 1971.)

(Public Plan 344/80 A.1.)

IT is hereby declared that, pursuant to the resolution of the Shire of Victoria Plains, passed at a meeting of the Council held on or about 14th June, 1966, the undermentioned lands have been set apart, taken, or resumed under section 17 of the Public Works Act, 1902, for the purpose of a new road, that is to say:—

Victoria Plains.

1950/66 (R.3348).

Road No. 6488 (deviation of part). A strip of land one chain wide leaving the southern alignment of the present road within Melbourne Location 1828 and extending as delineated and coloured dark brown on Lands and Surveys Diagram 74657 southwestward through the said location to the northeastern alignment of Road No. 11546.

1 rood 39.1 perches being resumed from Melbourne Location 1828.

(Notice of intention to resume gazetted 27th November, 1970.)

(Public Plan 32/80 B.2.)

IT is hereby declared that, pursuant to the resolution of the Shire of Wickepin, passed at a meeting of the Council held on or about 8th October, 1946, the undermentioned lands have been set apart, taken, or resumed under section 17 of the Public Works Act, 1902, for the purpose of a new road, that is to say:—

Wickepin.

5794/23 (R.4040).

Road No. 14523. A strip of land two chains wide widening in part commencing at the north-east corner of Williams Location 11782 and extending as surveyed and as delineated and coloured dark brown on Original Plan 6929 southwards, southwestward and again southwards along the eastern, southeastern, westernmost eastern boundaries of the said location and the eastern boundary of Location 12092 to the southeast corner of the latter location.

Road No. 14524. A strip of land two chains wide, widening at its terminus commencing at the northwest corner of Williams Location 15086 and extending as surveyed and as delineated and coloured dark brown on Original Plan 6929 south-eastward through the said location and Location 13256 to the westernmost eastern boundary of the latter location.

2 roods 32.3 perches, being resumed from Williams Location 13436.

16 acres 1 rood 24 perches, being resumed from Williams Location 13256.

(Notice of intention to resume gazetted 8th April, 1971.)

(Public Plan 386/80CD4 and 386D/40C3.)

IT is hereby declared that, pursuant to the resolution of the Shire of Yilgarn, passed at a meeting of the Council held on or about 18th December, 1970, the undermentioned lands have been set apart, taken, or resumed under section 17 of the Public Works Act, 1902, for the purpose of a new road, that is to say:—

Yilgarn.

3330/63 (R.4039).

Road No. 14520. A strip of land one chain wide, widening as shown coloured light brown on Sheets 9, 10 and 11 of Lands and Surveys Miscellaneous Plan 490 commencing at the south corner of Yilgarn Location 417 and extending as surveyed northwestward along the southwestern boundaries of the said location and Location 416 to the western corner of the latter location.

Road No. 8143 (widening). That portion of the discontinued Bullfinch-Southern Cross Railway Reserve as shown coloured light brown on Sheets 11 and 12 of Miscellaneous Plan 490.

Road No. 8143 (extension). A strip of land varying in width, leaving the northern terminus of the present road within Reserve 18881 and extending as shown coloured light brown on Sheets 12, 13, 14, 15, 16, 17 and 18 and as surveyed northwestward through Reserve 18881 and along the northeastern boundaries of Yilgarn Locations 564, 565, 567, 568, Reserve 19730 and through Location 1093, along the northeastern boundary of Location 1089 (Reserve 20778) and part of a northeastern boundary and through Reserve 13731 and Reserve No. 14908 to a northeastern boundary of Bullfinch Townsite.

Road No. 14521. A strip of land one chain wide, widening at its terminus commencing at the southeast corner of Bullfinch Lot 169 and extending as surveyed and as shown coloured light brown on Sheet 18 of Lands and Surveys Miscellaneous Plan 490 northwestward along the northeastern boundaries of the said lot and Lots 170 to 176 inclusive and onwards to and along the northeastern boundary of Lot 600 (Reserve 23634) to the southeastern alignment of Scott Street.

Road No. 14522. All that portion of the discontinued Bullfinch-Southern Cross Railway Reserve from the surveyed railway crossing to the northeastern alignment of Main Road as shown coloured light brown on Sheet 18 of Lands and Surveys Miscellaneous Plan 490.

(Public Plans 36/80 C.D.E. 1.2. and 53/80 C.4.)

IT is hereby declared that, pursuant to the resolution of the Shire of Yilgarn, passed at a meeting of the Council held on or about 17th March, 1971, the undermentioned lands have been set apart, taken, or resumed under section 17 of the Public Works Act, 1902, for the purpose of a new road, that is to say:—

Yilgarn.

3749/13 (R.4036).

Road No. 14518. A strip of land one chain wide, commencing at the southwest corner of Yilgarn Agricultural Area Lot 17 and extending, unsurveyed, southeastward along the southwestern boundary of the said Lot and onward to and along the southern boundary of Lot 18 and again onward to and along the southwestern boundary of Lot 11 and onwards to a line in prolongation westward of the southern alignment of the surveyed road along the southern boundary of the lastmentioned lot.

(Public Plan Southern Cross North.)

And whereas His Excellency the Governor has declared that the said lands have been set apart, taken, or resumed for the purpose of the said roads, and that plans of the said lands might be inspected at the Department of Lands and Surveys, Perth, it is hereby notified that the lands described above are roads within the meaning of

the Local Government Act, 1960, subject to the provisions of the said Act.

By Order of His Excellency,

Dated this 23rd day of June, 1971.

H. D. EVANS,
Minister for Lands.

TOWN PLANNING AND DEVELOPMENT ACT,
1928 (AS AMENDED).

Notice that a Town Planning Scheme Amendment has been Prepared and is Available for Inspection.

City of Fremantle Town Planning Scheme
No. 2—Amendment No. 8.

T.P.B. 853/2/5/4, Pt. 5.

NOTICE is hereby given that the Fremantle City Council in pursuance of its powers under the Town Planning and Development Act, 1928 (as amended) has prepared a Town Planning Scheme amendment for the purpose of classifying the processing of Scallops as a noxious trade.

All plans and documents setting out and explaining the amendment have been deposited at Civic Administration Hall, corner William and Newman Streets, Fremantle, and will be open for inspection without charge during the hours of 8.30 a.m. and 5 p.m. on all days of the week except Saturdays, Sundays and Public Holidays until and including the 1st October, 1971.

The plans and documents have also been deposited at the office of the Town Planning Department, Perth, and will similarly be open for inspection for the same period between the hours of 10 a.m. and 4 p.m.

Any person desirous of objecting to the amendment should set forth in writing his/her objections and lodge them with Town Clerk, City of Fremantle, Fremantle, W.A. 6160, on or before the 1st October, 1971.

S. W. PARKS,
Town Clerk.

TOWN PLANNING AND DEVELOPMENT ACT,
1928 (AS AMENDED).

Shire of Dardanup Interim Development
Order No. 1.

T.P.B. 26/6/9/1.

NOTICE is hereby given that His Excellency the Governor in Executive Council has approved of the extension of the Shire of Dardanup Interim Development Order No. 1 for a further period

of 12 months from 12th June, 1971, pursuant to the provisions of section 7B of the Town Planning and Development Act, 1928 (as amended).

E. P. THIEL,
Secretary, Town Planning Board.
28th June, 1971.

TOWN PLANNING AND DEVELOPMENT ACT,
1928 (AS AMENDED).

Resolution Deciding to Prepare a Town Planning Scheme.

Shire of Bassendean Town Planning Scheme
No. 6 Thompson Road Area.

RESOLVED that the Council, in pursuance of section 7 of the Town Planning and Development Act, 1928, (as amended), prepare the above Town Planning Scheme with reference to an area situate wholly within the Shire of Bassendean and enclosed within the inner edge of black border on a plan now produced to the Council and marked and certified by the Shire Clerk under his hand dated the 2nd June, 1971, as "Scheme Area Map".

Dated this 25th day of June, 1971.

C. McCREED,
Shire Clerk.

TOWN PLANNING AND DEVELOPMENT ACT,
1928 (AS AMENDED).

Shire of Exmouth Interim Development
Order No. 1.

T.P.B. 26/6/3/1.

NOTICE is hereby given that His Excellency the Governor in Executive Council has approved of the extension of the Shire of Exmouth Interim Development Order No. 1 for a further period of 12 months from 30th May, 1971, pursuant to the provisions of section 7B of the Town Planning and Development Act, 1928 (as amended).

E. P. THIEL,
Secretary, Town Planning Board.
28th June, 1971.

TOWN PLANNING AND DEVELOPMENT
ACT, 1928 (AS AMENDED).

Notice that a Town Planning Scheme Amendment has been Prepared and is Available for Inspection.

Shire of Gosnells Town Planning
Scheme No. 1—Amendment No. 37.

T.P.B. 853/2/25/1, Pt. 11.

NOTICE is hereby given that the Gosnells Shire Council in pursuance of its powers under the Town Planning and Development Act, 1928 (as amended) has prepared a Town Planning Scheme amendment for the purpose of rezoning lots 111 to 118 inclusive Canning Location 16, Lissiman Street, Gosnells, from Residential "A" to Shops and Local Business.

All plans and documents setting out and explaining the amendment have been deposited at Council Offices 1905 Albany Highway, Maddington, and will be open for inspection without charge during the hours of 9.00 a.m. and 4.30 p.m. on all days of the week except Saturdays, Sundays and Public Holidays until and including the 23rd July, 1971.

The plans and documents have also been deposited at the office of the Town Planning Department, Perth and will similarly be open for inspection for the same period between the hours of 10 a.m. and 4 p.m.

Any person desirous of objecting to the amendment should set forth in writing his/her objections and lodge them with Shire Clerk, Shire of Gosnells, P.O. Box 23, Gosnells, 6110, on or before the 23rd July, 1971.

H. W. WALKER,
Shire Clerk.

TOWN PLANNING AND DEVELOPMENT
ACT, 1928 (AS AMENDED).

Notice that a Town Planning Scheme Amendment has been Prepared and is Available for inspection.

Shire of Kalamunda Town Planning
Scheme No. 8—Phillip Grove—Amendments (2).

T.P.B. 853/2/24/10.

NOTICE is hereby given that the Kalamunda Shire Council in pursuance of its powers under the Town Planning and Development Act, 1928 (as amended) has prepared a Town Planning Scheme amendment in the following manner:—

1. By adding after Clause 6—

"Clause 6A. In the event of a reduction in land values between the time of coming into operation of the Scheme and allocation and disposal of lots, a new value shall be obtained from the Chief Valuer of the Taxation Department of Western Australia, based on current market evidence established by the sale of the saleable lots in the Scheme Area."

2. By deleting Clause 10 and substituting in place thereof—

"Clause 10. Each owner from whom an old lot or part thereof is resumed shall be entitled to an interest in this Scheme of a value equal

to the value of his land in the Scheme Area increased in the ratio of the increased value ratio determined in accordance with paragraph (9) hereof."

All plans and documents setting out and explaining the amendment have been deposited at Council Offices, Canning Road, Kalamunda, and will be open for inspection without charge during the hours of 9 a.m. and 4.30 p.m. on all days of the week except Saturdays, Sundays and Public Holidays until and including the 23rd July, 1971.

The plans and documents have also been deposited at the office of the Town Planning Department, Perth and will similarly be open for inspection for the same period between the hours of 10 a.m. and 4 p.m.

Any person desirous of objecting to the amendment should set forth in writing his/her objections and lodge them with Shire Clerk, P.O. Box 42, Kalamunda 6076, on or before the 23rd July, 1971.

L. F. O'MEARA,
Shire Clerk.

TOWN PLANNING AND DEVELOPMENT ACT,
1928 (AS AMENDED).

Shire of Denmark Interim Development
Order No. 1.

T.P.B. 26/5/7/1.

NOTICE is hereby given that His Excellency the Governor in Executive Council has approved of the extension of the Shire of Denmark Interim Development Order No. 1 for a further period of 12 months from 8th May, 1971, pursuant to the provisions of section 7B of the Town Planning and Development Act, 1928 (as amended).

E. P. THIEL,
Secretary, Town Planning Board.
28th June, 1971.

TOWN PLANNING AND DEVELOPMENT ACT,
1928 (AS AMENDED).

Shire of Port Hedland Interim Development
Order No. 6.

T.P.B. 26/8/4/1.

NOTICE is hereby given that His Excellency the Governor in Executive Council has approved of the extension of the Shire of Pt. Hedland Interim Development Order No. 6 for a further period of 12 months from 14th June, 1971 pursuant to the provisions of section 7B of the Town Planning and Development Act, 1928 (as amended).

28th June, 1971.

E. P. THIEL,
Secretary, Town Planning Board.

TOWN PLANNING AND DEVELOPMENT ACT,
1928 (AS AMENDED).

Advertisement of Resolution Deciding to
Prepare a Town Planning Scheme.

Shire of Shark Bay Town Planning
Scheme No. 1.

T.P.B. 853/10/5/1.

NOTICE is hereby given that the Shark Bay Shire Council on the 18th May, 1971, passed the following resolution:—

Resolved that the Council, in pursuance of section 7 of the Town Planning and Development Act, 1928 (as amended), prepare the above Town Planning Scheme with reference to the whole of the municipal area of the Shire of Shark Bay as bordered brown on a plan now produced to the Council and marked and certified by the Shire Clerk under his hand dated the 18th May, 1971, as "Scheme Area Map".

18th May, 1971.

W. JACOBS,
Shire Clerk.

TOWN PLANNING AND DEVELOPMENT ACT,
1928 (AS AMENDED).

Shire of Wagin Interim Development Order No. 2.

T.P.B. 26/5/16/1.

NOTICE is hereby given that His Excellency the Governor in Executive Council has approved of the extension of the Shire of Wagin Interim

Development Order No. 2 for a further period of 12 months from 12th June, 1971 pursuant to the provisions of section 7B of the Town Planning and Development Act, 1928 (as amended).

28th June, 1971.

E. P. THIEL,
Secretary, Town Planning Board.

METROPOLITAN REGION SCHEME.

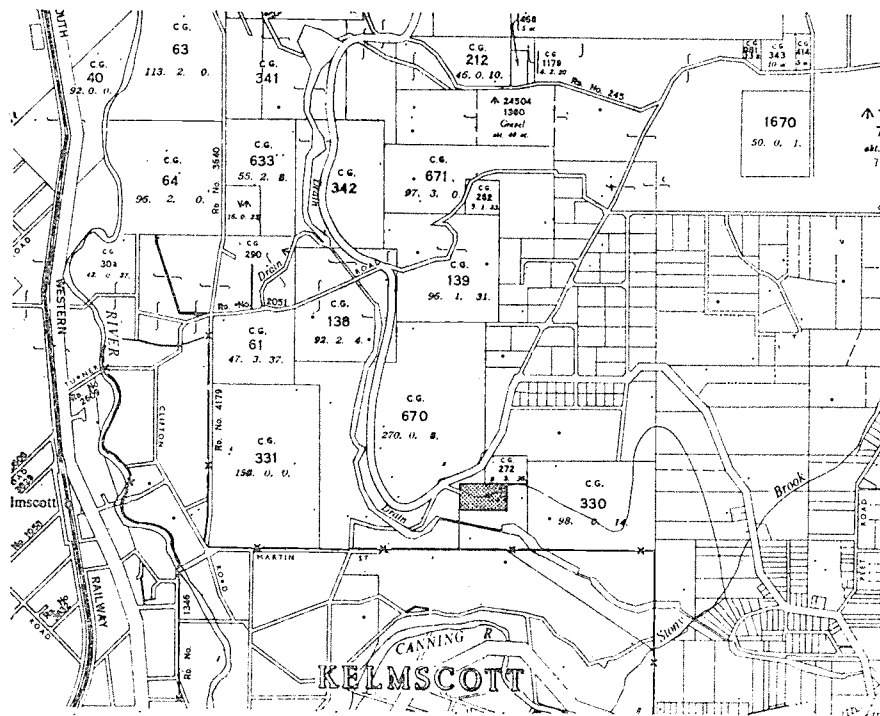
Notice.

Files 801-2-22-1 823-2-22-1.

NOTICE is hereby given that, in accordance with the provisions of Clause 15 of the Metropolitan Region Scheme, the Metropolitan Region Planning Authority on 2nd June, 1971, by resolution of that Authority altered the boundaries of the "Parks and Recreation" Reserve by deleting therefrom the land shown stippled on the accompanying Schedule Appendix "B" and including such land in the Rural Zone.

E. G. FOREMAN,
Secretary, Metropolitan Region Planning Authority.

Schedule.

ESPERANCE PORT AUTHORITY ACT, 1968.
Notice.

WHEREAS it is enacted by section 21 of the Esperance Port Authority Act, 1968, that for the purposes of the Act, the Governor may by proclamation alter the boundaries of the port. Now, therefore, His Excellency the Governor acting with the advice and consent of the Executive Council, and in exercise of the powers conferred upon him by section 21 of the Act, doth hereby alter the boundaries of the port as they at present exist, to the boundaries delineated in red on Plan P.W.D., W.A. 39034-21-1 with supplementary detail on Plan P.W.D., W.A. 46365-1-1.

Dated this 2nd day of July, 1971.

W. S. WILLESEE,
Acting Minister for Works.

Approved by His Excellency the Governor in Executive Council, this 23rd day of June, 1971.

W. S. LONNIE,
Clerk of the Council.

PUBLIC WORKS ACT 1902-1967.

Sale of Land.

L.O.R. 764/67.

NOTICE is hereby given that His Excellency the Governor has authorised under Section 29 (7) of the Public Works Act, 1902-1967, the sale by public auction or private contract of the land hereinafter described, such land being no longer required for the purpose for which it is held.

Land.

Narrogin Lot 1454 and being the whole of the land in Certificate of Title Volume 1317 Folio 59.

Dated this 2nd day of July, 1971.

J. STAPLETON,
Under Secretary for Works.

PUBLIC WORKS DEPARTMENT

Tenders, closing at Perth at 2.30 p.m. on the dates mentioned hereunder, are invited for the following works.

Tenders are to be addressed to "The Hon. Minister for Works, c/o Contract Office, Public Works Department, corner King's Park Road and Havelock Street, West Perth," and are to be endorsed "Tender."

The highest, lowest, or any tender will not necessarily be accepted.

Contract No.	Project	Closing Date	Conditions now Available at
17807	Exmouth Water Supply—500,000 gallon R.C.C. Tank	6/7/71	P.W.D., West Perth
17812	Kelmscott—Connell Avenue—New Primary School—Erection	6/7/71	P.W.D., West Perth
17813	Kununurra Hospital—Native Out-patient Centre—Electrical Installation	6/7/71	P.W.D., West Perth P.W.D., Kununurra P.W.D., Geraldton
17814	Perth Medical Centre—Steel Flues and Concrete Windshield for the Central Plant Building—Supply and Installation	13/7/71	P.W.D., West Perth
17815	Royal Perth Hospital—Nurses' Quarters, Goderich Street—Swimming Pool and Amenities Building	6/7/71	P.W.D., West Perth
17816†	Balga High School—Stage 3—Two separate Two-storey Blocks of Classrooms, Science Block, M.T. and Service Rooms and Single Storey Pre-vocational Centre	6/7/71	P.W.D., West Perth
17817	Churchlands Primary School—Electrical Services Installation (Nominated Sub-contract)	6/7/71	P.W.D., West Perth
17818*	Churchlands—Cromarty Road New Primary School—Erection	13/7/71	P.W.D., West Perth
17819	Tuart Hill High School—Bore and Pump Installation	13/7/71	P.W.D., West Perth
17820†	Port Hedland High School—Erection of teaching block, Administration, Gymnasium and Manual Arts Block	20/7/71	P.W.D., West Perth P.W.D., Port Hedland P.W.D., Geraldton
17821	Greenmount—Innamineka Road, Native Welfare Hostel—Repairs and Renovations and Alterations	6/7/71	P.W.D., West Perth
17823	Sale of Land—Grass Valley Lots 88, 90 and 91 and portion of each of Grass Valley Lots 89 and 92 as is delineated and coloured green on Plan P.W.D., W.A. 46659 and being part of the land in Certificate of Title Volume 1192, Folio 81	13/7/71	P.W.D., West Perth P.W.D., Northam
17824*	Blackmore Allinson Drive—New Primary School—Erection (12 Classrooms Complex—Modular Construction)	20/7/71	P.W.D., West Perth
17825	Blackmore Primary School—Electrical Installation (nominated Sub-contract)	13/7/71	P.W.D., West Perth
17826*	Hainsworth, Westbrook Way—New Primary School—Erection (12 Classrooms Complex—Modular Construction)	20/7/71	P.W.D., West Perth
17827	Hainsworth Primary School—Electrical Installation (nominated Sub-contract)	13/7/71	P.W.D., West Perth
17828*	Langford, Southgate Road—New Primary School—Erection (12 Classrooms Complex—Modular Construction)	20/7/71	P.W.D., West Perth
17829	Langford Primary School—Electrical Installation (nominated Sub-contract)	13/7/71	P.W.D., West Perth
17830†	Moora High School—Erection (2 Teaching Blocks, Administration, Manual Arts, etc., Canteen and Changing Units)	27/7/71	P.W.D., West Perth P.W.D., Geraldton
17831†	Rossmoyne High School—Additions (5 Classrooms, 2 Staff Rooms and Toilet Block)	13/7/71	P.W.D., West Perth
17832	Gingin Primary School—Addition of Lunch Shelter to Existing Building	27/7/71	P.W.D., West Perth P.W.D., Northam
17833	Coolgardie Mining Registrar's Office—New Toilet Block—Erection	27/7/71	P.W.D., West Perth P.W.D., Kalgoorlie
17834*	Nulsen West Esperance Primary School—Erection	27/7/71	P.W.D., West Perth P.W.D., West Perth P.W.D., Albany P.W.D., Kalgoorlie Clerk of Courts, Esperance
17835	West Esperance (Nulsen) Primary School—Electrical Installation (Nominated Sub-contract)	27/7/71	P.W.D., West Perth P.W.D., Kalgoorlie P.W.D., Albany Clerk of Courts, Esperance
17836	Merredin High School—New Classroom Block—Extensions and Alterations	27/7/71	P.W.D., West Perth P.W.D., Merredin
17837	Thornlie High School (Stage 2)—Mechanical Services	27/7/71	P.W.D., West Perth
17838	Balga High School—Additions, 1971—Mechanical Services	27/7/71	P.W.D., West Perth

* \$20 deposit on documents.

† \$50 deposit on documents.

J. STAPLETON,
Under Secretary for Works.

PUBLIC WORKS DEPARTMENT

Acceptance of Tenders

Contract No.	Particulars	Contractor	Amount
17715	Balga North Primary School—Grounds Water Reticulation	Simpson Pope Limited	\$ 1,239.08
17806	Caversham School—Upgrading Septic System	Andrew Brown & Company	3,180.00
17802	Pinjarra Police Station—Vehicle Examination Shed and Office—Erection	Messrs Spiers & Moore	8,452.00
17783	Perth Medical Centre (Stage 2)—Electrical Engineering Services	Amalgamated Electrical Services	146,399.00
P.A.	Cannington Primary School—Replacement Covered Assembly Area	J. & E. De Francesch	6,100.00
17823	Tender—Leasing Portion of Stirling Drainage Reserve 25037 for Grazing Purposes for Period of Ten (10) Years	H. & A. Norton & Sons	Annual Rental of \$80

*Town Planning and Development Act, 1928-1967 ; Metropolitan Region Town Planning Scheme Act, 1959-1967 ;
Public Works Act, 1902-1967*

L.R.O. 1008/66

LAND ACQUISITION

Metropolitan Region Town Planning Scheme—Public Open Space—Lake Gwelup

NOTICE is hereby given, and it is hereby declared, that the several pieces or parcels of land described in the Schedule hereto—being all in the Perth Shire District, have, in pursuance of the written consent under the Town Planning and Development Act, 1928-1967, given pursuant to the powers contained in the Metropolitan Region Town Planning Scheme Act, 1959-1966 and approval, under the Public Works Act, 1902-1967, of His Excellency the Governor, acting by and with the advice of the Executive Council, dated the 23rd day of June, 1971, been compulsorily taken and set apart for the purposes of :—Metropolitan Region Town Planning Scheme—Public Open Space—Lake Gwelup.

And further notice is hereby given that the said pieces or parcels of land so taken and set apart are shown marked off on Plan, P.W.D., W.A., 46772, which may be inspected at the Office of the Minister for Works, Perth.

And it is hereby directed that the said lands shall vest in Metropolitan Region Planning Authority, for an estate in fee simple in possession for the purposes herein expressed, freed and discharged from all trusts, mortgages, charges, obligations, estates, interests, rights-of-way, or other easements whatsoever.

SCHEDULE

No. on Plan P.W.D., W.A. No. 46772	Owner or Reputed Owner	Description	Area		
			a.	r.	p.
—	Milivoj Talianchich	Portion of Perth Shire Location At and being part of Lot 4 on Diagram 11773 and being the whole of the land in Certificate of Title Volume 1285, Folio 33	4	1	19

Certified correct this 4th day of June, 1971.

C. JAMIESON,
Minister for Works.

DOUGLAS KENDREW,
Governor in Executive Council.

Dated this 23rd day of June, 1971.

Local Government Act, 1960-1967 ; Public Works Act, 1902-1967

LAND ACQUISITION

Shire of Victoria Plains—School Teacher Accommodation—Yerecoin

NOTICE is hereby given, and it is hereby declared, that the several pieces or parcels of land described in the Schedule hereto—being all in the Melbourne District, have, in pursuance of the written approval and consent of His Excellency the Governor, acting by and with the advice of the Executive Council, dated the 23rd day of June, 1971, been compulsorily taken and set apart for the purposes of the following public work, namely :—Shire of Victoria Plains—School Teacher Accommodation—Yerecoin.

And further notice is hereby given that the said pieces or parcels of land so taken and set apart are shown marked off on Plan, P.W.D., W.A., 46770, which may be inspected at the Office of the Minister for Works, Perth.

And it is hereby directed that the said lands shall vest in the Shire of Victoria Plains, for an estate in fee simple in possession for the public work herein expressed, freed and discharged from all trusts, mortgages, charges, obligations, estates, interests, rights-of-way, or other easements whatsoever.

SCHEDULE

No. on Plan P.W.D., W.A. No. 46770	Owner or Reputed Owner	Description	Area		
			a.	r.	p.
	James Atkins	Portion of Melbourne Location 936 and being Lot 15 on Diagram 20551 and being all of the land in Certificate of Title Volume 1240, Folio 588.	0	1	0.3

Certified correct this 4th day of June, 1971.

C. JAMIESON,
Minister for Works.

DOUGLAS KENDREW,
Governor in Executive Council.

Dated this 23rd day of June, 1971.

M.R.D. 1164/69

Main Roads Act, 1930-1969 ; Public Works Act, 1902-1967

NOTICE OF INTENTION TO TAKE OR RESUME LAND

THE Minister for Works hereby gives notice, in accordance with the provisions of section 17 (2) of the Public Works Act, 1902-1967 that it is intended to take or resume under section 17 (1) of that Act the pieces or parcels of land described in the Schedule hereto and being all in the City of Perth District, for the purpose of the following public work, namely, Traffic control signals at corner Wellington and Plain Streets, East Perth, and that the said pieces or parcels of land are marked off on Plan M.R.D., W.A. 7020-126, which may be inspected at the office of the Commissioner of Main Roads, Waterloo Crescent, East Perth.

SCHEDULE

No.	Owner or Reputed Owner	Occupier or Reputed Occupier	Description	Area		
				a.	r.	p.
1	James Meredith Pullin, Jean Pullin, David Krantz, Toby Manford, Mary Denholm Clegg, John Barlow Clegg, James Drummond Cargill, Mary Cargill, F. M. Holdings Pty. Ltd., Mollie Dorothy Fauckner, Ruby Elizabeth Frost (the executrix of the will of Frederick Peyton Frost, deceased), Ruby Elizabeth Frost, Robert Sydney Maxted, Sarah Aitken Ruth Rowell, John Seddon, Ethel Emily Seddon, Jack Mervyn Seabrook, Pearl Ann Shilkin, John Shilkin, Ray J. Sharpe Pty. Ltd., Mel Pty. Ltd., Henry Thomas Carroll.	J. M. and J. Pullin, D. Krantz, T. Manford, M. D. Clegg, J. D. and M. Cargill, F. M. Holdings Pty. Ltd., M. D. Fauckner, R. E. Frost, R. S. Maxted, S. A. R. Rowell, J. and E. E. Seddon, J. M. Seabrook, P. A. and J. Shilkin, R. J. Sharpe Pty. Ltd., Mel Pty. Ltd., and H. T. Carroll	Portion of Perth Town Lot E38, Certificate of Title Volume 14, Folio 158A and Certificate of Title Volume 16, Folio 122A	0	0	1.70

Dated this 22nd day of June, 1971.

F. PARRICK,
Secretary, Main Roads.

M.R.D. 426/70

Main Roads Act, 1930-1969 ; Public Works Act, 1902-1967

NOTICE OF INTENTION TO TAKE OR RESUME LAND

THE Minister for Works hereby gives notice, in accordance with the provisions of section 17 (2) of the Public Works Act, 1902-1967, that it is intended to take or resume, under section 17 (1) of that Act, the pieces or parcels of land described in the Schedule hereto, and being all in the Esperance District, for the purpose of the following public work, namely, the widening of the Coolgardie-Esperance Road, and that the said pieces or parcels of land are marked off on Plan M.R.D., W.A. 7034-231, which may be inspected at the Office of the Commissioner of Main Roads, Waterloo Crescent, East Perth.

SCHEDULE

No.	Owner or Reputed Owner	Occupier or Reputed Occupier	Description	Area (approx.)		
				a.	r.	p.
1	Kalabity Pastoral Co. Pty Ltd and Moorna Pastoral Co. Pty Ltd	Kalabity Pastoral Co. Pty Ltd and Moorna Pastoral Co. Pty Ltd	Portion of Esperance Location 1386 (Certificate of Title Volume 1229, Folio 996)	4	1	10
2	Kalabity Pastoral Co. Pty Ltd and Moorna Pastoral Co. Pty Ltd	Kalabity Pastoral Co. Pty Ltd and Moorna Pastoral Co. Pty Ltd	Portion of Esperance Location 1409 (Certificate of Title Volume 1279, Folio 127)	0	3	10
3	John Johns	J. Johns	Portion of Esperance Location 673 (Certificate of Title Volume 1316, Folio 548)	0	0	25
4	John William Walsh	J. W. Walsh	Portion of Esperance Location 634 (Certificate of Title Volume 1052, Folio 733)	0	2	9

Dated this 29th day of June, 1971.

F. PARRICK,
Secretary, Main Roads.

M.R.D. 172/69

Main Roads Act, 1930-1969 ; Public Works Act, 1902-1967

NOTICE OF INTENTION TO TAKE OR RESUME LAND

THE Minister for Works hereby gives notice, in accordance with the provisions of section 17 (2) of the Public Works Act, 1902-1967, that it is intended to take or resume, under section 17 (1) of that Act, the pieces or parcels of land described in the Schedule hereto, and being all in the Norseman District, for the purpose of the following public work, namely, widening and re-aligning Eyre Highway, and that the said pieces or parcels of land are marked off on Plan M.R.D., W.A. 7005-009, which may be inspected at the Office of the Commissioner of Main Roads, Waterloo Crescent, East Perth.

SCHEDULE

No.	Owner or Reputed Owner	Occupier or Reputed Occupier	Description	Area (approx.)
1	Mobil Oil Australia Limited	Mobil Oil Australia Limited	Portion of Dundas Location 195 (Certificate of Title Volume 506, Folio 198A)	a. r. p. 4 0 39

Dated this 29th day of June, 1971.

F. PARRICK,
Secretary, Main Roads.*Public Works Act, 1902 ; Local Government Act, 1960*

L. & S. 2961/15 (R. 4034)

NOTICE OF INTENTION TO TAKE OR RESUME LAND

THE Minister for Works hereby gives notice, in accordance with the provisions of section 17 (2) of the Public Works Act, 1902, that it is intended to compulsorily acquire, on behalf of the Shire of York, under Section 17 (1) of that Act, the several pieces or parcels of land described in the Schedule hereto, for Road Purposes, and that the said pieces or parcels of land are marked off on Land and Surveys Diagrams 74770 and 74771, copies of which may be inspected at the Office of the Minister for Lands, Perth, and at the office of the Shire of York.

SCHEDULE

No.	Owner or Reputed Owner	Occupier or Reputed Occupier	Description	Area
1	Norman Reginald Manning	N. R. Manning	Portion of Avon Location 2046, Certificate of Title Volume 1159, Folio 24	a. r. p. 0 0 38.4
2	Nancey Rae Monger, Rodney Wyborn Monger and Paul Peter Monger	N. R. Monger, R. W. Monger and P. P. Monger	Portions of Avon Locations 1385 and 1897, Certificate of Title Volume 502, Folio 13A	0 3 34.8

Dated this 2nd day of July, 1971.

A. E. HEAGNEY,
Under Secretary for Lands.*Public Works Act, 1902 ; Local Government Act, 1960*

L. & S. 358/69 (R. 3379)

NOTICE OF INTENTION TO TAKE OR RESUME LAND

THE Minister for Works hereby gives notice, in accordance with the provisions of section 17 (2) of the Public Works Act, 1902, that it is intended to compulsorily acquire, on behalf of the Shire of Greenough, under section 17 (1) of that Act, the several pieces or parcels of land described in the Schedule hereto, for Road Purposes, and that the said pieces or parcels of land are marked off on Lands and Surveys Original Plan 11671, copies of which may be inspected at the Office of the Minister for Lands, Perth, and at the Office of the Shire of Greenough.

SCHEDULE

No.	Owner or Reputed Owner	Occupier or Reputed Occupier	Description	Area
1	Clarence John Bagley	E. A. Bagley	Portion of Victoria Location 7109 (Certificate of Title Volume 174, Folio 57A)	a. r. p. 10 1 23

Dated this 2nd day of July, 1971.

A. E. HEAGNEY,
Under Secretary for Lands.

L. & S. 2827-67 (R. 3387)

Public Works Act, 1902 ; Local Government Act, 1960

NOTICE OF INTENTION TO TAKE OR RESUME LAND

THE Minister for Works hereby gives notice, in accordance with the provisions of section 17 (2) of the Public Works Act, 1902, that it is intended to compulsorily acquire, on behalf of the Shire of Cunderdin, under section 17 (1) of that Act, the several pieces or parcels of land described in the Schedule hereto, for Road Purposes, and that the said pieces or parcels of land are marked off on Lands and Surveys Original Plan 11589, copies of which may be inspected at the Office of the Minister for Lands, Perth, and at the office of the Shire of Cunderdin.

SCHEDULE

No.	Owner or Reputed Owner	Occupier or Reputed Occupier	Description	Area		
				a.	r.	p.
1	Frederick Halley Hitchcock	F. H. Hitchcock	Portion of Avon Location 4953, Certificate of Title Volume 1063, Folio 710	4	1	18
2	Lennox Vernon and Karabin Pty. Ltd.	L. V. Dempster	Portion of Avon Location 5382, Certificate of Title Volume 1235, Folio 536	4	0	28
3	Frederick Almore Lally	F. A. Lally	Portion of Avon Location 2945, Certificate of Title Volume 1054, Folio 154	0	0	3.1

Dated this 2nd day of July, 1971.

A. E. HEAGNEY,
Under Secretary for Lands.

L. & S. 2446/26 (R. 4013)

Public Works Act, 1902 ; Local Government Act, 1960

NOTICE OF INTENTION TO TAKE OR RESUME LAND

THE Minister for Works hereby gives notice, in accordance with the provisions of section 17 (2) of the Public Works Act, 1902, that it is intended to compulsorily acquire, on behalf of the Shire of Chapman Valley, under section 17 (1) of that Act, the several pieces or parcels of land described in the Schedule hereto, for Road Purposes, and that the said pieces or parcels of land are marked off on Lands & Surveys Diagrams 74737, 74738 and 74739, copies of which may be inspected at the Office of the Minister for Lands, Perth, and at the Office of the Shire of Chapman Valley.

SCHEDULE

No.	Owner or Reputed Owner	Occupier or Reputed Occupier	Description	Area		
				a.	r.	p.
1	Graham Rees Waters and Beryl Janet Waters	R. W. Finkelstein, E. J. Finkelstein (Purchasers under Contract of Sale <i>vide</i> Caveat 42326/66)	Portion of Victoria Location 10435 (Certificate of Title Volume 1252, Folio 557)	0	1	27.5
2	Kenneth Walter Farrell	K. W. Farrell	Portion of Victoria Location 9882 (Crown Lease 764/1963)	0	1	31.6
3	Robert Scott Flavell	R. S. Flavell	Portion of Victoria Location 8301 (Certificate of Title Volume 1126, Folio 558)	0	2	3.8
4	Kenneth Walter Farrell	K. W. Farrell	Portion of Victoria Location 6109 (Certificate of Title Volume 1188, Folio 892)	11	0	28

Dated this 2nd day of July, 1971.

A. E. HEAGNEY,
Under Secretary for Lands

METROPOLITAN WATER SUPPLY, SEWERAGE, AND DRAINAGE ACT,
1909-1970.

Metropolitan Water Supply, Sewerage, and Drainage Board,
Perth, 1st July, 1971.

THE Metropolitan Water Supply, Sewerage, and Drainage Board, a body corporate established under the Metropolitan Water Supply, Sewerage, and Drainage Act, 1909-1970, acting pursuant to section 146 of that Act, hereby makes the by-laws set fourth in the schedule hereunder.

G. SAMUEL,
General Manager.

Schedule.

BY-LAWS.

Principal by-laws.

1. In these by-laws the Metropolitan Water Supply, Sewerage, and Drainage Board By-laws published in the *Government Gazette* on the 28th January, 1970 and amended from time to time thereafter by notices so published are referred to as the principal by-laws.

- By-law 267 amended.
2. The schedule to by-law 267 of the principal by-laws is amended—
- (a) by substituting for the expression "0.21½" in item (1), the expression "0.28";
- (b) by substituting for item (2) the following item:—
- (2) Water taken in excess of quantity allowed in return for rates or annual fees 0.30.
 Provided that if the full year's rates or annual fees, and any arrears of rates and annual fees and interest from previous years, are paid on or prior to 30th November of the current rating year 0.28;
- (c) by adding after item (3) the following item—
- (3A) Water taken for all other purposes not specified in these by-laws 0.30;
- and
- (d) by substituting for the expression "21.5" where it appears in each of the third and fourth paragraphs of the Note to item (4), the numerals "28".

SHIRE OF PORT HEDLAND.

STATEMENT OF RECEIPTS AND PAYMENTS FOR THE YEAR ENDED 30th JUNE, 1970.

Receipts.		
Rates		\$ 166,759.25
Licenses		127,385.14
Government Grants		164.00
Commonwealth Aid Roads Act Grant		174,232.00
Income from Property		98,247.31
Sanitation Charges		17,971.72
Town Planning		216.00
Fines and Penalties		22,216.08
Cemetery Receipts		857.35
Other Receipts		27,835.69
Total Receipts		\$635,884.54
Payments.		
Administration:		\$
Staff Section		37,205.33
Membership Section		3,883.46
Debt Service		53,972.06
Public Works and Services		246,028.35
Town Planning		18,735.18
Sanitation		28,030.82
Traffic Control		32,481.32
Building Control		4,469.57
Cemeteries		608.06
Plant, Machinery and Tools		17,312.04
Commonwealth Road Fund Payments		113,813.84
Donations:		
Statutory		1,633.13
Non-statutory		50.00
Transfer to Trust Fund		82,497.06
Transfer to Reserve Fund		2,000.00
Other Payments		12,306.79
Total Payments		\$655,027.01
SUMMARY.		
Credit Balance 1st July, 1969	\$	13,370.31
Receipts as per Statement	\$	635,884.54
Payments as per Statement		649,254.85
Debit Balance 30th June, 1970		\$5,772.16
SUMMARY.		
Total Assets	\$	1,431,087.86
Total Liabilities	\$	1,039,911.39
Municipal Accumulation Account (surplus)		\$391,176.47

Contingent Liability: The amount of interest included in loan debentures issued, payable over the life of the loans, and not shown under the heading of Loan Liability is approximately \$555,002.

We certify that the figures and particulars above are correct.

J. D. HARDIE,
 President.
 L. S. ROGERS,
 Shire Clerk.

I have examined the books and accounts of the Shire of Port Hedland for the year ended 30th June, 1970. I certify that the annual statements mentioned above correspond with the books of account, vouchers and documents submitted for audit, and in my opinion, correct, subject to my report.

C. GRIGG,
 Government Inspector of Municipalities.

SHIRE OF BUSSELTON.

IT is hereby notified for public information that John Howard Clark of Dunsborough has been appointed an Honorary Litter Inspector of this Shire.

P. S. HOLGATE,
 Shire Clerk.

SHIRE OF UPPER GASCOYNE.
 Gascoyne Junction.

NOTICE is hereby given that the Upper Gascoyne Shire Council has appointed Hugh James Fraser as Shire Clerk, Building Surveyor, Health Inspector and Traffic Inspector as from the 26th July, 1971. The appointment of Peter Martin Butler has been cancelled as from the 1st August, 1971.

ROBERT HUME VIVEASH,
 President.

LOCAL GOVERNMENT ACT, 1960-1970.
 Town of Kalgoorlie.

Notice of Intention to Borrow.

Proposed Loan (No. 56) of \$100,000.

PURSUANT to section 610 of the Local Government Act, 1960-1970, the Council of the Municipality of the Town of Kalgoorlie hereby gives notice that it proposes to borrow money by the sale of a debenture, or debentures, on the following terms and for the following purpose: \$100,000 for a period of fourteen (14) years repayable at the office of the Superannuation Board, Perth, by twenty-eight (28) equal half-yearly instalments of principal and interest. Purpose: Part cost of Electricity Generating Plant for the Town of Kalgoorlie Electricity Trading Concern.

Plans, specifications and estimates of costs as required by section 609 of the Act, are open for inspection at the office of the Council's Electrical Engineer during normal office hours, for a period of thirty-five (35) days from the publication of this notice.

Dated this 1st day of July, 1971.

H. A. HAMMOND,
 Mayor.
 D. R. MORRISON,
 Town Clerk.

LOCAL GOVERNMENT ACT, 1960-1970.
 Town of Northam.

Notice of Intention to Borrow.

Proposed Loan (No. 98) of \$21,650.

PURSUANT to section 610 of the Local Government Act, 1960-1970, the Northam Town Council hereby gives notice that it proposes to borrow \$21,650 repayable over seven years by fourteen half-yearly payments of equal amounts to cover principal and interest payable at the office of The Superannuation Board, Perth.

The purpose for which this loan is to be applied is for the purchase of a road grader.

Plans and specifications and estimates as required by section 609 of the above Act are open for inspection by ratepayers at the Council Office, Fitzgerald Street, Northam during normal office hours, for thirty-five days after publication of this notice.

Dated this 29th day of June, 1971.

C. T. BEAVIS,
Mayor.
N. J. D. RIDGWAY,
Town Clerk.

LOCAL GOVERNMENT ACT, 1960-1970.

Town of Northam.

Notice of Intention to Borrow.

Proposed Loan (No. 99) of \$5,000.

PURSUANT to section 610 of the Local Government Act, 1960-1970, the Northam Town Council hereby gives notice that it proposes to borrow \$5,000 repayable over fifteen years by thirty (30) half-yearly instalments of equal amounts to cover principal and interest payable at the office of the Superannuation Board, Perth.

The purpose for which this loan is to be applied is to assist in financing extensions to the Police & Citizens Youth Clubrooms at Northam.

Plans and specifications and estimates as required by section 609 of the above Act are open for inspection by ratepayers at the Council Office, Fitzgerald Street, Northam during normal office hours, for thirty-five days after publication of this notice.

This loan will be serviced by the Western Australian Federation of Police & Citizens Youth Clubs (Inc.) and will not be the subject of additional rating.

Dated this 29th day of June, 1971.

C. T. BEAVIS,
Mayor.
N. J. D. RIDGWAY,
Town Clerk.

LOCAL GOVERNMENT ACT, 1960-1970.

Shire of Armadale-Kelmscott.

Notice of Intention to Borrow.

Proposed Loan (No. 98)—\$18,000.

PURSUANT to section 610 of the Local Government Act, 1960-1970, the Armadale-Kelmscott Shire Council hereby gives notice that it proposes to borrow by the sale of a debenture or debentures on the following terms and for the following purpose: \$18,000 for a period of 15 years at an interest rate not exceeding 7.40 per centum per annum repayable at the office of the Council by 30 equal half yearly instalments of principal and interest. Purpose: Construction of Works Depot—Stage 4.

Plans, Specifications, and estimates of costs thereof, and the statement required by section 609 are open for inspection at the office of the Council, Jull Street, Armadale for 35 days after publication of this notice.

Dated this 29th day of June, 1971.

P. KARGOTICH,
President.
A. E. RASMUSSEN,
Shire Clerk.

LOCAL GOVERNMENT ACT, 1960-1970.

Shire of Bayswater.

Notice of Intention to Borrow.

Proposed Loan (No. 74) of \$50,000.

PURSUANT to section 610 of the Local Government Act, 1960-1970, the Bayswater Shire Council hereby gives notice that it proposes to borrow

money, by the sale of a debenture or debentures, on the following terms and for the following purpose: \$50,000 for a period of 5 years, repayable at the office of the W.A. Superannuation Board, Perth, in 10 equal half-yearly instalments of principal and interest. Purpose: Purchase of plant.

Specifications and estimate of costs, as required by section 609, are open for inspection at the Office of the Council during business hours, for 35 days after publication of this notice.

Dated the 29th day of June, 1971.

R. A. COOK,
President.
A. A. PATERSON,
Shire Clerk.

LOCAL GOVERNMENT ACT, 1960-1970.

Shire of Hall's Creek.

Notice of Intention to Borrow.

Proposed Loan (No. 5) of \$30,000.

PURSUANT to section 610 of the Local Government Act, 1960-1970, the Shire of Hall's Creek hereby gives notice that it proposes to borrow money by sale of debentures on the following terms: Thirty thousand dollars for a period of seven years payable at the Australia and New Zealand Banking Group Ltd., Derby in fourteen half-yearly instalments of principal and interest. Purpose: Purchase of road making plant.

Plans, specification and estimate of cost as required by section 609 are open for inspection at the office of the Council during business hours for 35 days after the publication of this notice.

Dated 15th June, 1971.

ERNEST FRANCIS BRIDGE,
President.
ALAN V. PETTITT,
Shire Clerk.

(This notice supersedes that published on page 2175 of *Government Gazette* (No. 49) of 18th June, 1971.)

LOCAL GOVERNMENT ACT, 1960-1970.

Uniform General By-laws.

General Residential Zone—Class 5 (G.R. 5).

L.G. 24/68.

IT is hereby notified, for public information that I, Robert Henry Claude Stubbs, Minister for Local Government, intend pursuant to the powers conferred on me by section 214 of the Uniform General By-laws and on the recommendation of the Council of the City of Fremantle, to vary the requirements of section 213 of the said By-laws—General Residential Zone—Class 5 (G.R. 5) in respect of the site requirements of a quadruplex on the following land: Lot 21 of Fremantle Town Lot 775 Solomon Street, Fremantle as follows:—

The front set back reduced from 30 feet to 20 feet,

Interested persons wishing to object to the proposed variation may submit such objections in writing to:

The Secretary for Local Government,
Local Government Department,
Oakleigh Building,
22 St. George's Terrace,
Perth 6000.

within the period of 28 days from the date of publication of this notice.

C. STUBBS,
Minister for Local Government.

LOCAL GOVERNMENT ACT, 1960-1970.

City of Fremantle.

Closure of Private Street.

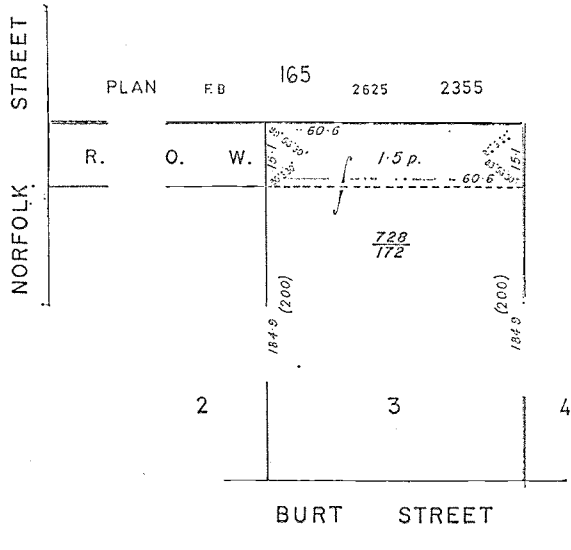
Department of Local Government,

Perth, 28th June, 1971.

L.G. 659/61B.

NOTICE is hereby given in pursuance of the provisions of section 297A of the Local Government Act, 1960-1970, that His Excellency the Governor,

Schedule.
Diagram No. 41898.



LOCAL GOVERNMENT ACT, 1960-1970.

City of Subiaco.

Closure of Private Street.

Department of Local Government,
Perth, 28th June, 1971.

L.G. 368/65C.

NOTICE is hereby given in pursuance of the provisions of section 297A of the Local Government Act, 1960-1970, that His Excellency the Governor has approved of the closing of the private street in accordance with a resolution passed by the Subiaco City Council, on 27th April, 1971, "that all that portion of the private street between Bagot Road and Park Street, Subiaco, which abuts Lots 32, 33 and 34 and the southern part of Lot 31 of Suburban Lot 114, Rokeby Road, and that portion of the private street which abuts Lots 15 to 20 (inclusive), Park Street, and Lots 9 to 14 (inclusive), Bagot Road, be closed and the land contained therein be allocated to Lot 12, Bagot Road, as shown on the compiled diagram".

R. C. PAUST,
Secretary for Local Government.

LOCAL GOVERNMENT ACT, 1960-1970.

City of Subiaco.

Closure of Private Street.

Department of Local Government,
Perth, 28th June, 1971.

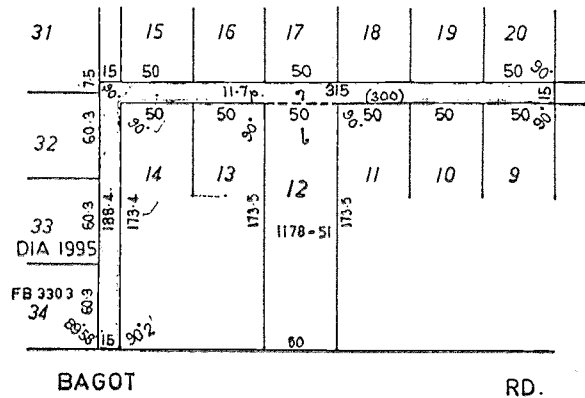
L.G. 368/65B.

NOTICE is hereby given in pursuance of the provisions of section 297A of the Local Government Act, 1960-1970, that His Excellency the Governor has approved of the closing of the private street in accordance with a resolution passed by the Subiaco City Council "the private street abutting Lots 21 to 24 inclusive, Roberts Road, Lots 1, 2, 3, Hay Street and Lots 14 to 20 inclusive Hamilton Street be closed and to allocate the land to Lot 17 as shown on the compiled diagram".

R. C. PAUST,
Secretary for Local Government.

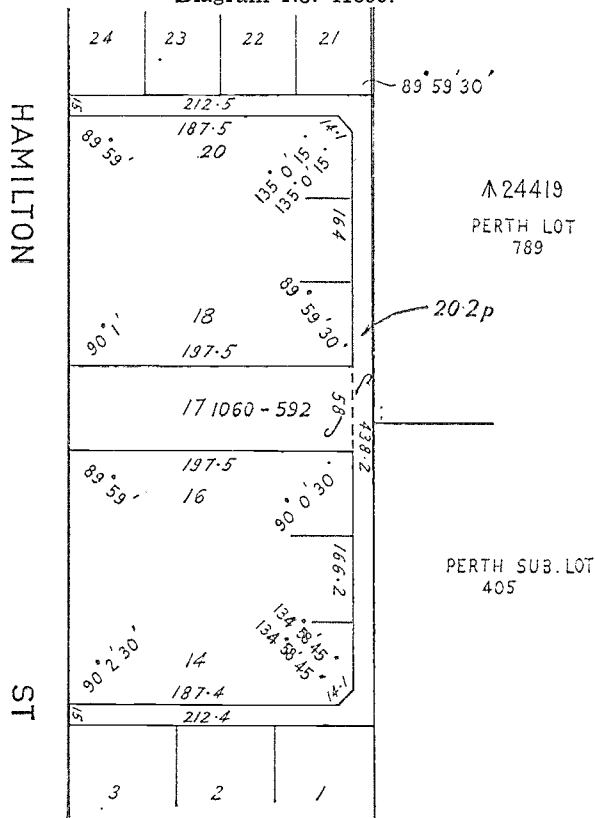
Schedule.

Diagram No. 41900.



Schedule.

Diagram No. 41899.



INDUSTRIAL ARBITRATION ACT, 1912-1968.

Department of Labour,
Perth, 23rd June, 1971.

IT is hereby notified for general information that His Excellency the Governor in Executive Council has approved under the provisions of section 166 of the Industrial Arbitration Act, 1912-1968, and of section 34 of the Interpretation Act, 1918-1970—

- (a) to appoint Roy Rex Ellis to be Registrar of Industrial Unions from the 10th February, 1971; and
- (b) to appoint Leonard Yewers Hitchen as Assistant Registrar of Industrial Unions from the 24th May, 1971; and
- (c) to cancel the previous appointments of Raymond Bowyer as Registrar of Industrial Unions and Roy Rex Ellis as Assistant Registrar of Industrial Unions.

T. H. BURGESS,
Acting Secretary for Labour.

FACTORIES AND SHOPS ACT, 1963-1970.

HIS Excellency the Governor in Executive Council, in accordance with the provisions of section 83 of the Factories and Shops Act, 1963-1970, has been pleased to appoint Edwin Charles Benness, as the deputy member of the Retail Trade Advisory and Control Committee for the member representative of the occupiers of shops.

A. D. TAYLOR,
Minister for Labour.

GOVERNMENT EMPLOYEES (PROMOTIONS APPEAL BOARD) ACT, 1945-1966.

Department of Labour,
Perth, 28th June, 1971.

P.A.B. 133; Ex Co. 1473.

HIS Excellency the Governor in Executive Council has been pleased to approve the appointment under section 6 subsection 2 (b) of the Government Employees (Promotions Appeal Board) Act, 1945-1966, of Donald Jeffrey Dyson as Deputy Member to represent the Road and Air Transport Commission in the absence of the appointed member; and to appoint under section 6A of the Government Employees (Promotions Appeal Board) Act, 1945-1966 and section 34 of the Interpretation Act, Raymond James Ellis to act in the place of Donald Jeffrey Dyson whenever the latter is sick or absent.

A. D. TAYLOR,
Minister for Labour.

fruits except in accordance with the Schedule hereunder setting out the kinds, grades and minimum diameters of citrus fruit which may be sold and the period of operation of this notice.

The provisions of this notice shall be read in conjunction with the Agricultural Products (Citrus Fruit Grading) Regulations, 1968.

A person shall not sell except for the purposes of export from the State, any kind of citrus fruit of which the sale is, pursuant to section 3D of the Act, prohibited and any person who contravenes the provisions of this Section commits an offence.

Penalty: One Hundred Dollars.

Dated this 25th day of June, 1971.

H. D. EVANS,
Minister for Agriculture.

Schedule.

Permitted Grades and Minimum Diameters (inches).

Operative from 25th June, 1971 until further notice.				
Kind.	Special.	Standard.	Plain.	
Oranges	2 $\frac{3}{4}$	2 $\frac{3}{8}$	2 $\frac{1}{2}$	2 $\frac{1}{2}$
Grapefruit	3 $\frac{1}{4}$	3	2 $\frac{1}{2}$	2 $\frac{1}{2}$
Lemons	2 $\frac{1}{2}$	2 $\frac{1}{4}$	2 $\frac{1}{8}$	2 $\frac{1}{8}$
Mandarins: No size restrictions before 31st July, 1971.				
Operative from 1st August, 1971, until further notice.				
Kind.	Special.	Standard.	Plain.	
Mandarins	2	2	2	

AGRICULTURAL PRODUCTS ACT, 1929-1968.

I, THE UNDERSIGNED MINISTER FOR AGRICULTURE, being the Minister charged with the administration of the Agricultural Products Act, 1929/1968, acting in exercise of the power in this behalf conferred upon me by Section 3D of the said Act and on the recommendation of the Citrus Sales Advisory Committee constituted under the Act, do hereby prohibit the sale, except for the purposes of export from the State, of all citrus

MINING ACT, 1904

Department of Mines,
Perth, 23rd June, 1971.

IT is hereby notified that, in accordance with the provisions of the Mining Act, 1904, His Excellency the Governor in Executive Council has been pleased to deal with the undermentioned Temporary Reserve.

G. H. COOPER,
Under Secretary for Mines.

The Rights of Occupancy for the undermentioned Temporary Reserve has been renewed :—

No.	Occupant	Term	Locality
5443H	Consolidated Gold Fields Australia Limited and Lake View and Star Limited	12 months to 17/7/71 ...	Situated at Lake Rebecca in the North Coolgardie and North-East Coolgardie Goldfields

COAL MINES REGULATION ACT, 1946.

Appointments.

Department of Mines,
Perth, 20th June, 1971.

THE Hon. Minister for Mines has been pleased to make the following re-appointments:—

Alfred Thomas Fogarty as Owners' Representative and Milton Leslie McAullary as Miners' Representative on the Board of Trustees of the Collie Coal Mines Accident Relief Fund Trust for further periods of twelve months from the 12th May, 1971 and the 25th April, 1971, respectively.

G. H. COOPER,
Under Secretary for Mines.

lation of registration of the undermentioned Mining Tenements in accordance with Regulation 180 of the Mining Act, 1904. An order may issue in the absence of the registered holder, but should he desire to object to such order he must, before the date mentioned, lodge at the Warden's Office an objection containing the grounds of such objection, and, on the date mentioned, the Warden will proceed to hear and determine the same, in accordance with the evidence then submitted.

H. F. HARLOCK,
Warden.

To be heard at the Warden's Court, Cue, on Tuesday the 27th day of July, 1971.

No.; Name of Registered Holder; Address; Reason for Cancellation.

MURCHISON GOLDFIELD.

Cue District.

Mineral Claims.

83—Wright, Samuel Alfred; 15 Forward Road, Manning; non-payment of rent.

Wright, Hazel Maud; 15 Forward Road, Manning; non-payment of rent.

Wright, Laurence Samuel; 15 Forward Road, Manning; non-payment of rent.

MINING ACT, 1904.
(Regulation 180.)

Warden's Office,
Cue, 25th May, 1971.

TAKE notice that it is the intention of the Warden of the Goldfield or Mineral Field mentioned hereunder, on the date mentioned, to issue out of the Warden's Court an order authorising the cancel-

- 98—Wright, Samuel Alfred; 15 Forward Road, Manning; non-payment of rent.
Wright, Hazel Maud; 15 Forward Road, Manning; non-payment of rent.
Wright, Laurence Samuel; 15 Forward Road, Manning; non-payment of rent.
- 99—Wright, Samuel Alfred; 15 Forward Road, Manning; non-payment of rent.
Wright, Hazel Maud; 15 Forward Road, Manning; non-payment of rent.
Wright, Laurence Samuel; 15 Forward Road, Manning; non-payment of rent.
- 100—Wright, Samuel Alfred; 15 Forward Road, Manning; non-payment of rent.
Wright, Hazel Maud; 15 Forward Road, Manning; non-payment of rent.
Wright, Laurence Samuel; 15 Forward Road, Manning; non-payment of rent.
- 101—Wright, Samuel Alfred; 15 Forward Road, Manning; non-payment of rent.
Wright, Hazel Maud; 15 Forward Road, Manning; non-payment of rent.
Wright, Laurence Samuel; 15 Forward Road, Manning; non-payment of rent.
- 156—Wright, Samuel Alfred; 15 Forward Road, Manning; non-payment of rent.
- 200—Lukey, David Grant; 166 Roberts Street, Joondanna; non-payment of rent.
- 202—Brudenell-Woods, Kenneth; 30 St. George's Terrace, Perth; non-payment of rent.
- 203—Brudenell-Woods, Kenneth; 30 St. George's Terrace, Perth; non-payment of rent.
- 204—Brudenell-Woods, Kenneth; 30 St. George's Terrace, Perth; non-payment of rent.
- 205—Brudenell-Woods, Kenneth; 30 St. George's Terrace, Perth; non-payment of rent.
- 206—Brudenell-Woods, Kenneth; 30 St. George's Terrace, Perth; non-payment of rent.
- 207—Brudenell-Woods, Kenneth; 30 St. George's Terrace, Perth; non-payment of rent.
- 249—Molloy, Laurence John; 136 Witternoom Street, Boulder; non-payment of rent.
- 250—Molloy, Laurence John; 136 Witternoom Street, Boulder; non-payment of rent.
- 251—Molloy, Laurence John; 136 Witternoom Street, Boulder; non-payment of rent.
- 252—Molloy, Laurence John; 136 Witternoom Street, Boulder; non-payment of rent.
- 253—Molloy, Laurence John; 136 Witternoom Street, Boulder; non-payment of rent.
- 254—Molloy, Laurence John; 136 Witternoom Street, Boulder; non-payment of rent.
- 255—Molloy, Laurence John; 136 Witternoom Street, Boulder; non-payment of rent.
- 256—Molloy, Laurence John; 136 Witternoom Street, Boulder; non-payment of rent.
- 257—Molloy, Laurence John; 136 Witternoom Street, Boulder; non-payment of rent.
- 258—Molloy, Laurence John; 136 Witternoom Street, Boulder; non-payment of rent.
- 258—Molloy, Laurence John; 136 Witternoom Street, Boulder; non-payment of rent.
- 260—Molloy, Laurence John; 136 Witternoom Street, Boulder; non-payment of rent.
- 330—Mitchell, Vincent; 19 Rayment Street, Victoria Park; non-payment of rent.
- 331—Mitchell, Vincent; 19 Rayment Street, Victoria Park; non-payment of rent.
- 347—M. J. & D. L. Consolidated (Holdings) Pty. Ltd.; 49 Buxton Road, Wembley Downs; non-payment of rent.
- 349—M. J. & D. L. Consolidated (Holdings) Pty. Ltd.; 49 Buxton Road, Wembley Downs; non-payment of rent.
- 350—M. J. & D. L. Consolidated (Holdings) Pty. Ltd.; 49 Buxton Road, Wembley Downs; non-payment of rent.
- 351—M. J. & D. L. Consolidated (Holdings) Pty. Ltd.; 49 Buxton Road, Wembley Downs; non-payment of rent.
- 352—M. J. & D. L. Consolidated (Holdings) Pty. Ltd.; 49 Buxton Road, Wembley Downs; non-payment of rent.
- 353—M. J. & D. L. Consolidated (Holdings) Pty. Ltd.; 49 Buxton Road, Wembley Downs; non-payment of rent.
- 354—M. J. & D. L. Consolidated (Holdings) Pty. Ltd.; 49 Buxton Road, Wembley Downs; non-payment of rent.
- 364—James, Marlene Louise; Nookawarra Station, Via Cue; non-payment of rent.
Foulkes-Taylor, Harold Michael John; Yuin Station, Via Yalgoo; non-payment of rent.
- 365—James, John Lionel; Nookawarra Station, Via Cue; non-payment of rent.
Foulkes-Taylor, Anthony Charles; Tardie Station, Via Yalgoo; non-payment of rent.
- 367—James, Marlene Louise; Nookawarra Station, Via Cue; non-payment of rent.
Foulkes-Taylor, Nina Flloyd; Tardie Station, Via Yalgoo; non-payment of rent.
- 369—James, Marlene Louise; Nookawarra Station, Via Cue; non-payment of rent.
Foulkes-Taylor, Janette Flloyd; Yuin Station, Via Yalgoo; non-payment of rent.
- 384—Watson, Kenneth Frank; 93A Mary Street, Como; non-payment of rent.
Spooner, John William; 93A Mary Street, Como; non-payment of rent.
- 385—Watson, Kenneth Frank; 93A Mary Street, Como; non-payment of rent.
Spooner, John William; 93A Mary Street, Como; non-payment of rent.
- 386—Daw, Clive Wickham; 5 Rob Roy Street, Swanbourne; non-payment of rent.
- 387—Daw, Clive Wickham; 5 Rob Roy Street, Swanbourne; non-payment of rent.
- 388—Daw, Clive Wickham; 5 Rob Roy Street, Swanbourne; non-payment of rent.
- 389—Daw, Clive Wickham; 5 Rob Roy Street, Swanbourne; non-payment of rent.
- 390—Daw, Clive Wickham; 5 Rob Roy Street, Swanbourne; non-payment of rent.
- 391—Daw, Clive Wickham; 5 Rob Roy Street, Swanbourne; non-payment of rent.
- 394—MacDonald, Stanley Allan; 232 Nicholson Road, Subiaco; non-payment of rent.
- 395—Mitchell, Vincent; 19 Rayment Street, Victoria Park; non-payment of rent.
- 396—Gold & Base Metals Exploration Pty. Limited; 52 Brookman Street, Kalgoorlie, non-payment of rent.
- 397—Gold & Base Metals Exploration Pty. Limited; 52 Brookman Street, Kalgoorlie, non-payment of rent.
- 398—Gold & Base Metals Exploration Pty. Limited; 52 Brookman Street, Kalgoorlie, non-payment of rent.
- 399—Gold & Base Metals Exploration Pty. Limited; 52 Brookman Street, Kalgoorlie, non-payment of rent.
- 400—Gold & Base Metals Exploration Pty. Limited; 52 Brookman Street, Kalgoorlie, non-payment of rent.
- 401—Gold & Base Metals Exploration Pty. Limited; 52 Brookman Street, Kalgoorlie, non-payment of rent.
- 403—Stephens, Raymond George; Flat 3/76 Guildford Rd., Mt. Lawley; non-payment of rent.
- 404—Stephens, Raymond George; Flat 3/76 Guildford Rd., Mt. Lawley; non-payment of rent.
- 405—Stephens, Raymond George; Flat 3/76 Guildford Rd., Mt. Lawley; non-payment of rent.
- 406—Stephens, Raymond George; Flat 3/76 Guildford Rd., Mt. Lawley; non-payment of rent.
- 463—James, Marlene Louise; Nookawarra Station, Via Cue; non-payment of rent.
Foulkes-Taylor, Christine Roslyn; "Attunga", Bindoon; non-payment of rent.
- 464—James, Marlene Louise; Nookawarra Station, Via Cue; non-payment of rent.
Foulkes-Taylor, Christine Roslyn; "Attunga", Bindoon; non-payment of rent.
- 465—James, Marlene Louise; Nookawarra Station, Via Cue; non-payment of rent.
Foulkes-Taylor, Christine Roslyn; "Attunga", Bindoon; non-payment of rent.
- 466—James, Marlene Louise; Nookawarra Station, Via Cue; non-payment of rent.
Foulkes-Taylor, Christine Roslyn; "Attunga", Bindoon; non-payment of rent.

- 467—James, Marlene Louise; Nookawarra Station, Via Cue; non-payment of rent.
Foulkes-Taylor, Christine Roslyn; "Attunga", Bindoon; non-payment of rent.
- 468—James, John Lionel; Nookawarra Station, Via Cue; non-payment of rent.
Foulkes-Taylor, Winston James; "Attunga", Bindoon; non-payment of rent.
- 469—James, Marlene Louise; Nookawarra Station, Via Cue; non-payment of rent.
Foulkes-Taylor, Christine Roslyn; "Attunga", Bindoon; non-payment of rent.
- 470—James, Marlene Louise; Nookawarra Station, Via Cue; non-payment of rent.
Foulkes-Taylor, Christine Roslyn; "Attunga", Bindoon; non-payment of rent.
- 471—James, Marlene Louise; Nookawarra Station, Via Cue; non-payment of rent.
Foulkes-Taylor, Christine Roslyn; "Attunga", Bindoon; non-payment of rent.
- 522—Foulkes-Taylor, Anthony Charles, Tardie Station, Via Yalgoo; non-payment of rent.
Foulkes-Taylor, Harold Michael John; Yuin Station, Via Yalgoo; non-payment of rent.
Foulkes-Taylor, Winston James; "Attunga", Bindoon; non-payment of rent.
James, John Lionel; Nookawarra Station, Via Cue; non-payment of rent.
- 523—Foulkes-Taylor, Anthony Charles; Tardie Station, Via Yalgoo; non-payment of rent.
Foulkes-Taylor, Harold Michael John; Yuin Station, Via Yalgoo; non-payment of rent.
Foulkes-Taylor, Winston James; "Attunga", Bindoon; non-payment of rent.
James, John Lionel; Nookawarra Station, Via Cue; non-payment of rent.
- 524—Foulkes-Taylor, Anthony Charles; Tardie Station, Via Yalgoo; non-payment of rent.
Foulkes-Taylor, Harold Michael John; Yuin Station, Via Yalgoo; non-payment of rent.
Foulkes-Taylor, Winston James; "Attunga", Bindoon; non-payment of rent.
James, John Lionel; Nookawarra Station, Via Cue; non-payment of rent.
- Day Dawn District.*
- Mineral Claims.
- 22D—M. J. & D. L. Investments Pty. Ltd.; 49 Buxton Road, Wembley Downs; Ladyman, Geoffrey Ross; "Woodlands", Katanning; non-payment of rent.
- 23D—M. J. & D. L. Investments Pty. Ltd.; 49 Buxton Road, Wembley Downs; Ladyman, Geoffrey Ross; "Woodlands", Katanning; non-payment of rent.
- 24D—M. J. & D. L. Investments Pty. Ltd.; 49 Buxton Road, Wembley Downs; Ladyman, Geoffrey Ross; "Woodlands", Katanning; non-payment of rent.
- 25D—M. J. & D. L. Investments Pty. Ltd.; 49 Buxton Road, Wembley Downs; Ladyman, Geoffrey Ross; "Woodlands", Katanning; non-payment of rent.
- 27D—M. J. & D. L. Investments Pty. Ltd.; 49 Buxton Road, Wembley Downs; Ladyman, Geoffrey Ross; "Woodlands", Katanning; non-payment of rent.
- 28D—M. J. & D. L. Investments Pty. Ltd.; 49 Buxton Road, Wembley Downs; Ladyman, Geoffrey Ross; "Woodlands", Katanning; non-payment of rent.
- 30D—M. J. & D. L. Investments Pty. Ltd.; 49 Buxton Road; Wembley Downs; Ladyman, Geoffrey Ross; "Woodlands", Katanning; non-payment of rent.
- 31D—M. J. & D. L. Investments Pty. Ltd.; 49 Buxton Road; Wembley Downs; Ladyman, Geoffrey Ross; "Woodlands", Katanning; non-payment of rent.
- 32D—M. J. & D. L. Consolidated (Holdings) Pty. Ltd.; 49 Buxton Road, Wembley Downs; non-payment of rent.
- 33D—M. J. & D. L. Consolidated (Holdings) Pty. Ltd.; 49 Buxton Road; Wembley Downs; non-payment of rent.
- 34D—M. J. & D. L. Consolidated (Holdings) Pty. Ltd.; 49 Buxton Road; Wembley Downs; non-payment of rent.
- 35D—M. J. & D. L. Consolidated (Holdings) Pty. Ltd.; 49 Buxton Road; Wembley Downs; non-payment of rent.
- 36D—M. J. & D. L. Investments Pty. Ltd.; 49 Buxton Road; Wembley Downs; non-payment of rent.
- 37D—M. J. & D. L. Investments Pty. Ltd.; 49 Buxton Road; Wembley Downs; non-payment of rent.
- 38D—M. J. & D. L. Investments Pty. Ltd.; 49 Buxton Road; Wembley Downs; non-payment of rent.
- 39D—M. J. & D. L. Investments Pty. Ltd.; 49 Buxton Road; Wembley Downs; non-payment of rent.
- 40D—Slabey, Julius William; 38 Peachy Avenue, Kewdale; non-payment of rent.
- 41D—Slabey, Julius William; 38 Peachy Avenue; Kewdale; non-payment of rent.
- 107D—Isbister, Milton Lucas; P.O. Box 9, Moora; non-payment of rent.
- 108D—Isbister, Milton Lucas; P.O. Box 9, Moora; non-payment of rent.
- 109D—Isbister, Milton Lucas; P.O. Box 9, Moora; non-payment of rent.
- 136D—Seaman, Peter Thomas; 139 Fairway, Netherlands; non-payment of rent.
- 137D—Seaman, Peter Thomas; 139 Fairway, Netherlands; non-payment of rent.
- 138D—Seaman, Peter Thomas; 139 Fairway, Netherlands; non-payment of rent.
- 139D—Seaman, Peter Thomas; 139 Fairway, Netherlands; non-payment of rent.
- 140D—Seaman, Peter Thomas; 139 Fairway, Netherlands; non-payment of rent.
- 141D—Seaman, Peter Thomas; 139 Fairway, Netherlands; non-payment of rent.
- 142D—Seaman, Peter Thomas; 139 Fairway, Netherlands; non-payment of rent.
- 143D—Seaman, Peter Thomas; 139 Fairway, Netherlands; non-payment of rent.
- 144D—Seaman, Peter Thomas; 139 Fairway, Netherlands; non-payment of rent.
- 145D—Seaman, Peter Thomas; 139 Fairway, Netherlands; non-payment of rent.
- 146D—Seaman, Peter Thomas; 139 Fairway, Netherlands; non-payment of rent.
- 147D—Seaman, Peter Thomas; 139 Fairway, Netherlands; non-payment of rent.
- 148D—Seaman, Peter Thomas; 139 Fairway, Netherlands; non-payment of rent.
- 151D—Seaman, Peter Thomas; 139 Fairway, Netherlands; non-payment of rent.
- 152D—Seaman, Peter Thomas; 139 Fairway, Netherlands; non-payment of rent.
- 153D—Seaman, Peter Thomas; 139 Fairway, Netherlands; non-payment of rent.
- 154D—Seaman, Peter Thomas; 139 Fairway, Netherlands; non-payment of rent.
- 155D—Seaman, Peter Thomas; 139 Fairway, Netherlands; non-payment of rent.
- 156D—Seaman, Peter Thomas; 139 Fairway, Netherlands; non-payment of rent.
- 157D—Seaman, Peter Thomas; 139 Fairway, Netherlands; non-payment of rent.
- 158D—Seaman, Peter Thomas; 139 Fairway, Netherlands; non-payment of rent.
- Cue District.*
- Quarrying Areas.
- 1—Pioneer Quarries Pty. Ltd.; 123 Burswood Road, Victoria Park; non-payment of rent.
- Residence Areas.
- 314—Peken, Mabel; P.O. Cue; no Miner's Right.
- 318—Wilson, John Clarence; P.O. Cue; no Miner's Right.
- MINING ACT, 1904.
(Regulation 180.)
- Warden's Office,
Mount Magnet, 2nd June, 1971.
- TAKE notice that it is the intention of the Warden of the Goldfield or Mineral Field mentioned hereunder, on the date mentioned, to issue out of the Warden's Court an order authorising the cancellation of registration of the undermentioned

Mining Tenements in accordance with Regulation 180 of the Mining Act, 1904. An order may issue in the absence of the registered holder, but should he desire to object to such order he must, before the date mentioned, lodge at the Warden's Office an objection containing the grounds of such objection and, on the date mentioned, the Warden will proceed to hear and determine the same, in accordance with the evidence then submitted.

H. F. HARLOCK,
Warden.

To be heard at the Warden's Court, Mt. Magnet, on Wednesday, the 28th day of July, 1971.

No.; Name of Registered Holder; Address;
Reason for Cancellation.

EAST MURCHISON GOLDFIELD.

Black Range District.

Mineral Claims.

- 49B—Robert Patten Murray; Bulga Downs Stn.; Sandstone; non-payment of rent.
Ernest Arthur Murray; Bulga Downs Stn.; Sandstone; non-payment of rent.
Francis Edwin Murray; Bulga Downs Stn.; Sandstone; non-payment of rent.
John Allan Lukis; Bulga Downs Stn.; Sandstone; non-payment of rent.
Edwin George Holman; Bulga Downs Stn.; Sandstone; non-payment of rent.
- 50B—Robert Patten Murray; Bulga Downs Stn.; Sandstone; non-payment of rent.
Ernest Arthur Murray; Bulga Downs Stn.; Sandstone; non-payment of rent.
Francis Edwin Murray; Bulga Downs Stn.; Sandstone; non-payment of rent.
John Allan Lukis; Bulga Downs Stn.; Sandstone; non-payment of rent.
Edwin George Holman; Bulga Downs Stn.; Sandstone; non-payment of rent.
- 51B—Robert Patten Murray; Bulga Downs Stn.; Sandstone; non-payment of rent.
Ernest Arthur Murray; Bulga Downs Stn.; Sandstone; non-payment of rent.
Francis Edwin Murray; Bulga Downs Stn.; Sandstone; non-payment of rent.
John Allan Lukis; Bulga Downs Stn.; Sandstone; non-payment of rent.
Edwin George Holman; Bulga Downs Stn.; Sandstone; non-payment of rent.
- 379B—Frank Arthur Rogers; P.O. Box 20, Cunderdin; non-payment of rent.
Donald Graeme Watts; P.O. Box 20, Cunderdin; non-payment of rent.
- 380B—Frank Arthur Rogers; P.O. Box 20, Cunderdin; non-payment of rent.
Donald Graeme Watts; P.O. Box 20, Cunderdin; non-payment of rent.
- 381B—Frank Arthur Rogers; P.O. Box 20, Cunderdin; non-payment of rent.
Donald Graeme Watts; P.O. Box 20, Cunderdin; non-payment of rent.
- 382B—Frank Arthur Rogers; P.O. Box 20, Cunderdin; non-payment of rent.
Donald Graeme Watts; P.O. Box 20, Cunderdin; non-payment of rent.
- 383B—Frank Arthur Rogers; P.O. Box 20, Cunderdin; non-payment of rent.
Donald Graeme Watts; P.O. Box 20, Cunderdin; non-payment of rent.
- 384B—Frank Arthur Rogers; P.O. Box 20, Cunderdin; non-payment of rent.
Donald Graeme Watts; P.O. Box 20, Cunderdin; non-payment of rent.
- 385B—Frank Arthur Rogers; P.O. Box 20, Cunderdin; non-payment of rent.
Donald Graeme Watts; P.O. Box 20, Cunderdin; non-payment of rent.
- 386B—Frank Arthur Rogers; P.O. Box 20, Cunderdin; non-payment of rent.
Donald Graeme Watts; P.O. Box 20, Cunderdin; non-payment of rent.
- 387B—Frank Arthur Rogers; P.O. Box 20, Cunderdin; non-payment of rent.
Donald Graeme Watts; P.O. Box 20, Cunderdin; non-payment of rent.
- 388B—Frank Arthur Rogers; P.O. Box 20, Cunderdin; non-payment of rent.
Donald Graeme Watts; P.O. Box 20, Cunderdin; non-payment of rent.
- 389B—Frank Arthur Rogers; P.O. Box 20, Cunderdin; non-payment of rent.
Donald Graeme Watts; P.O. Box 20, Cunderdin; non-payment of rent.
- 390B—Frank Arthur Rogers; P.O. Box 20, Cunderdin; non-payment of rent.
Donald Graeme Watts; P.O. Box 20, Cunderdin; non-payment of rent.
- 391B—Frank Arthur Rogers; P.O. Box 20, Cunderdin; non-payment of rent.
Donald Graeme Watts; P.O. Box 20, Cunderdin; non-payment of rent.
- 392B—Frank Arthur Rogers; P.O. Box 20, Cunderdin; non-payment of rent.
Donald Graeme Watts; P.O. Box 20, Cunderdin; non-payment of rent.
- 393B—Frank Arthur Rogers; P.O. Box 20, Cunderdin; non-payment of rent.
Donald Graeme Watts; P.O. Box 20, Cunderdin; non-payment of rent.
- 396B—Frank Arthur Rogers; P.O. Box 20, Cunderdin; non-payment of rent.
Donald Graeme Watts; P.O. Box 20, Cunderdin; non-payment of rent.
- 419B—Frank Arthur Rogers; P.O. Box 20, Cunderdin; non-payment of rent.
Donald Graeme Watts; P.O. Box 20, Cunderdin; non-payment of rent.
- 420B—Frank Arthur Rogers; P.O. Box 20, Cunderdin; non-payment of rent.
Donald Graeme Watts; P.O. Box 20, Cunderdin; non-payment of rent.
- 421B—Frank Arthur Rogers; P.O. Box 20, Cunderdin; non-payment of rent.
Donald Graeme Watts; P.O. Box 20, Cunderdin; non-payment of rent.
- 422B—Frank Arthur Rogers; P.O. Box 20, Cunderdin; non-payment of rent.
Donald Graeme Watts; P.O. Box 20, Cunderdin; non-payment of rent.
- 423B—Frank Arthur Rogers; P.O. Box 20, Cunderdin; non-payment of rent.
Donald Graeme Watts; P.O. Box 20, Cunderdin; non-payment of rent.
- 424B—Frank Arthur Rogers; P.O. Box 20, Cunderdin; non-payment of rent.
Donald Graeme Watts; P.O. Box 20, Cunderdin; non-payment of rent.
- 431B—Robert Patten Murray; Bulga Downs Stn.; Sandstone; non-payment of rent.
Ernest Arthur Murray; Bulga Downs Stn.; Sandstone; non-payment of rent.
Francis Edwin Murray; Bulga Downs Stn.; Sandstone; non-payment of rent.
John Alan Lukis; Bulga Downs Stn.; Sandstone; non-payment of rent.
- 432B—Robert Patten Murray; Bulga Downs Stn.; Sandstone; non-payment of rent.
Ernest Arthur Murray; Bulga Downs Stn.; Sandstone; non-payment of rent.
Francis Edwin Murray; Bulga Downs Stn.; Sandstone; non-payment of rent.
John Alan Lukis; Bulga Downs Stn.; Sandstone; non-payment of rent.
- 433B—Robert Patten Murray; Bulga Downs Stn.; Sandstone; non-payment of rent.
Ernest Arthur Murray; Bulga Downs Stn.; Sandstone; non-payment of rent.
Francis Edwin Murray; Bulga Downs Stn.; Sandstone; non-payment of rent.
John Alan Lukis; Bulga Downs Stn.; Sandstone; non-payment of rent.
- 434B—Robert Patten Murray; Bulga Downs Stn.; Sandstone; non-payment of rent.
Ernest Arthur Murray; Bulga Downs Stn.; Sandstone; non-payment of rent.

- Francis Edwin Murray; Bulga Downs Stn., Sandstone; non-payment of rent.
John Alan Lukis; Bulga Downs Stn., Sandstone; non-payment of rent.
- 439B—Amax Mining (Australia) Inc.; 185 St. George's Terrace, Perth; non-payment of rent.
- 440B—Amax Mining (Australia) Inc.; 185 St. George's Terrace, Perth; non-payment of rent.
- 441B—Amax Mining (Australia) Inc.; 185 St. George's Terrace, Perth; non-payment of rent.
- 442B—Garry Michel; Booylgoo Springs Stn., Sandstone; non-payment of rent.
- 443B—Garry Michel; Booylgoo Springs Stn., Sandstone; non-payment of rent.
- 446B—Francis Edwin Murray; Bulga Downs Stn., Sandstone; non-payment of rent.
Ernest Arthur Murray; Bulga Downs Stn., Sandstone; non-payment of rent.
John Alan Lukis; Bulga Downs Stn., Sandstone; non-payment of rent.
- 447B—Francis Edwin Murray; Bulga Downs Stn., Sandstone; non-payment of rent.
Ernest Arthur Murray; Bulga Downs Stn., Sandstone; non-payment of rent.
John Alan Lukis; Bulga Downs Stn., Sandstone; non-payment of rent.
- 485B—Phillip Lefroy; Sandstone; non-payment of rent.
Joy Lefroy; Sandstone; non-payment of rent.
Donald Barker Ross; Sandstone; non-payment of rent.
- 486B—Phillip Lefroy; Sandstone; non-payment of rent.
Joy Lefroy; Sandstone; non-payment of rent.
Donald Barker Ross; Sandstone; non-payment of rent.
- 487B—Phillip Lefroy; Sandstone; non-payment of rent.
Joy Lefroy; Sandstone; non-payment of rent.
Donald Barker Ross; Sandstone; non-payment of rent.
- 488B—Phillip Lefroy; Sandstone; non-payment of rent.
Joy Lefroy; Sandstone; non-payment of rent.
Donald Barker Ross; Sandstone; non-payment of rent.
- 490B—Phillip Lefroy; Sandstone; non-payment of rent.
Joy Lefroy; Sandstone; non-payment of rent.
Donald Barker Ross; Sandstone; non-payment of rent.
- 491B—Phillip Lefroy; Sandstone; non-payment of rent.
Joy Lefroy; Sandstone; non-payment of rent.
Donald Barker Ross; Sandstone; non-payment of rent.
- 492B—Phillip Lefroy; Sandstone; non-payment of rent.
Joy Lefroy; Sandstone; non-payment of rent.
Donald Barker Ross; Sandstone; non-payment of rent.
- 493B—Phillip Lefroy; Sandstone; non-payment of rent.
Joy Lefroy; Sandstone; non-payment of rent.
Donald Barker Ross; Sandstone; non-payment of rent.
- 494B—Phillip Lefroy; Sandstone; non-payment of rent.
Joy Lefroy; Sandstone; non-payment of rent.
Donald Barker Ross; Sandstone; non-payment of rent.
- 520B—David Wallace Maguire; 49 Johnston Street, Boulder; non-payment of rent.
William Lewis Huxtable; 14 Harvey Street, Boulder; non-payment of rent.
- Ronald Phillip Wulff; 3 Hanbury Street, Kalgoorlie; non-payment of rent.
- 521B—David Wallace Maguire; 49 Johnston Street, Boulder; non-payment of rent.
William Lewis Huxtable; 14 Harvey Street, Boulder; non-payment of rent.
Ronald Phillip Wulff; 3 Hanbury Street, Kalgoorlie; non-payment of rent.
- 522B—David Wallace Maguire; 49 Johnston Street, Boulder; non-payment of rent.
William Lewis Huxtable; 14 Harvey Street, Boulder; non-payment of rent.
Ronald Phillip Wulff; 3 Hanbury Street, Kalgoorlie; non-payment of rent.
- 523B—David Wallace Maguire; 49 Johnston Street, Boulder; non-payment of rent.
William Lewis Huxtable; 14 Harvey Street, Boulder; non-payment of rent.
Ronald Phillip Wulff; 3 Hanbury Street, Kalgoorlie; non-payment of rent.
- 524B—David Wallace Maguire; 49 Johnston Street, Boulder; non-payment of rent.
William Lewis Huxtable; 14 Harvey Street, Boulder; non-payment of rent.
Ronald Phillip Wulff; 3 Hanbury Street, Kalgoorlie; non-payment of rent.
- 525B—David Wallace Maguire; 49 Johnston Street, Boulder; non-payment of rent.
William Lewis Huxtable; 14 Harvey Street, Boulder; non-payment of rent.
Ronald Phillip Wulff; 3 Hanbury Street, Kalgoorlie; non-payment of rent.
- 529B—Robert Alton Castledine; Bulga Downs Station, Sandstone; non-payment of rent.
Rita Gwen Castledine; Bulga Downs Station, Sandstone; non-payment of rent.
Adrian Orpen Day; Bulga Downs Station, Sandstone; non-payment of rent.
Aileen Greta Day; Bulga Downs Station, Sandstone; non-payment of rent.
- 530B—Robert Alton Castledine; Bulga Downs Station, Sandstone; non-payment of rent.
Rita Gwen Castledine; Bulga Downs Station, Sandstone; non-payment of rent.
Adrian Orpen Day; Bulga Downs Station, Sandstone; non-payment of rent.
Aileen Greta Day; Bulga Downs Station, Sandstone; non-payment of rent.
- 543B—James McKenzie Clark; 34 Leonora Street, Como; non-payment of rent.
Vladamar Kenneth Wegner; Wubin; non-payment of rent.
Hugh John Walton Barnes; Wubin; non-payment of rent.
Oliver Schulze; Wubin; non-payment of rent.
- 544B—James McKenzie Clark; 34 Leonora Street, Como; non-payment of rent.
Vladamar Kenneth Wegner; Wubin; non-payment of rent.
Hugh John Walton Barnes; Wubin; non-payment of rent.
Oliver Schulze; Wubin; non-payment of rent.
- 545B—James McKenzie Clark; 34 Leonora Street, Como; non-payment of rent.
Vladamar Kenneth Wegner; Wubin; non-payment of rent.
Hugh John Walton Barnes; Wubin; non-payment of rent.
Oliver Schulze; Wubin; non-payment of rent.
- 546B—James McKenzie Clark; 34 Leonora Street, Como; non-payment of rent.
Vladamar Kenneth Wegner; Wubin; non-payment of rent.
Hugh John Walton Barnes; Wubin; non-payment of rent.
Oliver Schulze; Wubin; non-payment of rent.

- 608B—Frank Arthur Rogers; Box 20, Cunderdin; non-payment of rent.
Donald Graeme Watts; Box 20, Cunderdin; non-payment of rent.
- 609B—Frank Arthur Rogers; Box 20, Cunderdin; non-payment of rent.
Donald Graeme Watts; Box 20, Cunderdin; non-payment of rent.
- 610B—Frank Arthur Rogers; Box 20, Cunderdin; non-payment of rent.
Donald Graeme Watts; Box 20, Cunderdin; non-payment of rent.
- 927B—Norwest Development Corporation Ltd.; 17 Murray Road, Welshpool; non-payment of rent.
- 928B—Norwest Development Corporation Ltd.; 17 Murray Road, Welshpool; non-payment of rent.
- 929B—Norwest Development Corporation Ltd.; 17 Murray Road, Welshpool; non-payment of rent.
- 930B—Norwest Development Corporation Ltd.; 17 Murray Road, Welshpool; non-payment of rent.
- 931B—Norwest Development Corporation Ltd.; 17 Murray Road, Welshpool; non-payment of rent.
- 935B—Amax Mining (Aust.) Inc.; 185 St. George's Terrace, Perth; non-payment of rent.
- 936B—Amax Mining (Aust.) Inc.; 185 St. George's Terrace, Perth; non-payment of rent.
- 937E—Amax Mining (Aust.) Inc.; 185 St. George's Terrace, Perth; non-payment of rent.
- 939B—Nola Francis Kellow; Bulga Downs Stn., Sandstone; non-payment of rent.
John Alan Lukis; Bulga Downs Stn., Sandstone; non-payment of rent.
- 940B—Francis Edward Murray; Bulga Downs Stn., Sandstone; non-payment of rent.
Ernest Arthur Murray; Bulga Downs Stn., Sandstone; non-payment of rent.
- 956B—Vista Land Corporation Pty. Ltd.; 40 Parliament Place, Perth; non-payment of rent.
- 957B—Vista Land Corporation Pty. Ltd.; 40 Parliament Place, Perth; non-payment of rent.
- 958B—Vista Land Corporation Pty. Ltd.; 40 Parliament Place, Perth; non-payment of rent.
- 959B—Vista Land Corporation Pty. Ltd.; 40 Parliament Place, Perth; non-payment of rent.
- 960B—Vista Land Corporation Pty. Ltd.; 40 Parliament Place, Perth; non-payment of rent.
- 961B—Vista Land Corporation Pty. Ltd.; 40 Parliament Place, Perth; non-payment of rent.
- 962B—Vista Land Corporation Pty. Ltd.; 40 Parliament Place, Perth; non-payment of rent.
- 963B—Vista Land Corporation Pty. Ltd.; 40 Parliament Place, Perth; non-payment of rent.
- 964B—Vista Land Corporation Pty. Ltd.; 40 Parliament Place, Perth; non-payment of rent.
- 965B—Vista Land Corporation Pty. Ltd.; 40 Parliament Place, Perth; non-payment of rent.
- 1040B—Patrick Francis Mullumby; 23 Martin Avenue, Rivervale; non-payment of rent.
- 1041B—Patrick Francis Mullumby; 23 Martin Avenue, Rivervale; non-payment of rent.
- 1042B—Patrick Francis Mullumby; 23 Martin Avenue, Rivervale; non-payment of rent.
- 1043B—Patrick Francis Mullumby; 23 Martin Avenue, Rivervale; non-payment of rent.
- 1044B—Patrick Francis Mullumby; 23 Martin Avenue, Rivervale; non-payment of rent.
- 1045B—Patrick Francis Mullumby; 23 Martin Avenue, Rivervale; non-payment of rent.
- 1046B—Patrick Francis Mullumby; 23 Martin Avenue, Rivervale; non-payment of rent.
- 1047B—Patrick Francis Mullumby; 23 Martin Avenue, Rivervale; non-payment of rent.
- 1048B—Patrick Francis Mullumby; 23 Martin Avenue, Rivervale; non-payment of rent.
- 1053B—Patrick Francis Mullumby; 23 Martin Avenue, Rivervale; non-payment of rent.
- 1054B—Patrick Francis Mullumby; 23 Martin Avenue, Rivervale; non-payment of rent.
- 1055B—Patrick Francis Mullumby; 23 Martin Avenue, Rivervale; non-payment of rent.
- 1056B—Patrick Francis Mullumby; 23 Martin Avenue, Rivervale; non-payment of rent.
- 1057B—Patrick Francis Mullumby; 23 Martin Avenue, Rivervale; non-payment of rent.
- 1058B—Patrick Francis Mullumby; 23 Martin Avenue, Rivervale; non-payment of rent.
- 1059B—Patrick Francis Mullumby; 23 Martin Avenue, Rivervale; non-payment of rent.
- 1060B—Patrick Francis Mullumby; 23 Martin Avenue, Rivervale; non-payment of rent.
- 1061B—Patrick Francis Mullumby; 23 Martin Avenue, Rivervale; non-payment of rent.
- 1062B—Patrick Francis Mullumby; 23 Martin Avenue, Rivervale; non-payment of rent.
- 1063B—Patrick Francis Mullumby; 23 Martin Avenue, Rivervale; non-payment of rent.

MURCHISON GOLDFIELD.

Mount Magnet District.

Garden Areas.

- 35M—Plecas, Elizabeth, S. G.; c/- Mr. J. Dickie, Mt. Magnet; non-payment of rent.
Plecas, Desmond J.; c/- Mr. J. Dickie, Mt. Magnet; non-payment of rent.
- 42M—Chase William W.; c/- B. Fitzgerald, Mt. Magnet; non-payment of rent.
- 47M—Fitzgerald, Bernard G.; Mt. Magnet; non-payment of rent.
- 54M—Burrows, Neil; Mt. Magnet; non-payment of rent.
Burrows, Ross Robert; Mt. Magnet; non-payment of rent.
Burrows, John Thomas; Mt. Magnet; non-payment of rent.
Burrows, Helen May; Mt. Magnet; non-payment of rent.
- 59M—Chase, William W.; c/- B. Fitzgerald, Mt. Magnet; non-payment of rent.
- 61M—Dickie, John E.; Mt. Magnet; non-payment of rent.

Mineral Claims.

- 31M—Jones, James Thomas; Boogardie; non-payment of rent.
Jones, John McCormack; Boogardie; non-payment of rent;
Jones, Henry Joseph; Boogardie; non-payment of rent.
- 32M—Jones, James Thomas; Boogardie; non-payment of rent.
Jones, John McCormack; Boogardie; non-payment of rent.
Jones, Henry Joseph; Boogardie; non-payment of rent.
- 33M—Jones, James Thomas; Boogardie; non-payment of rent.
Jones, John McCormack; Boogardie; non-payment of rent.
Jones, Henry Joseph; Boogardie; non-payment of rent.
- 34M—Jones, James Thomas; Boogardie; non-payment of rent.
Jones, John McCormack; Boogardie; non-payment of rent.
Jones, Henry Joseph; Boogardie; non-payment of rent.
- 44M—Burrows, Neil; Mt. Magnet; non-payment of rent.
Butler, John Banks; Mt. Magnet; non-payment of rent.

- 243M—Young, Stanley Desmond; 111 Mackie Street, Victoria Park; non-payment of rent.
- 244M—Young, Stanley Desmond; 111 Mackie Street, Victoria Park; non-payment of rent.
- 245M—Young, Stanley Desmond; 111 Mackie Street, Victoria Park; non-payment of rent.
- 246M—Young, Stanley Desmond; 111 Mackie Street, Victoria Park; non-payment of rent.
- 247M—Young, Stanley Desmond; 111 Mackie Street, Victoria Park; non-payment of rent.
- 248M—Young, Stanley Desmond; 111 Mackie Street, Victoria Park; non-payment of rent.
- 249M—Young, Stanley Desmond; 111 Mackie Street, Victoria Park; non-payment of rent.
- 250M—Young, Stanley Desmond; 111 Mackie Street, Victoria Park; non-payment of rent.
- 251M—Young, Stanley Desmond; 111 Mackie Street, Victoria Park; non-payment of rent.
- 252M—Young, Stanley Desmond; 111 Mackie Street, Victoria Park; non-payment of rent.
- 253M—Young, Stanley Desmond; 111 Mackie Street, Victoria Park; non-payment of rent.
- 254M—Young, Stanley Desmond; 111 Mackie Street, Victoria Park; non-payment of rent.
- 255M—Young, Stanley Desmond; 111 Mackie Street, Victoria Park; non-payment of rent.
- 256M—Young, Stanley Desmond; 111 Mackie Street, Victoria Park; non-payment of rent.
- 257M—Young, Stanley Desmond; 111 Mackie Street, Victoria Park; non-payment of rent.
- 258M—Young, Stanley Desmond; 111 Mackie Street, Victoria Park; non-payment of rent.
- 259M—Young, Stanley Desmond; 111 Mackie Street, Victoria Park; non-payment of rent.
- 260M—Young, Stanley Desmond; 111 Mackie Street, Victoria Park; non-payment of rent.
- 318M—Yarran, David; Mt. Magnet; non-payment of rent.
- 319M—Yarran, David; Mt. Magnet; non-payment of rent.
- 320M—Yarran, David; Mt. Magnet; non-payment of rent.
- 321M—Yarran, David; Mt. Magnet; non-payment of rent.
- 322M—Yarran, David; Mt. Magnet; non-payment of rent.
- 323M—Yarran, David; Mt. Magnet; non-payment of rent.
- 324M—Yarran, David; Mt. Magnet; non-payment of rent.
- 325M—Yarran, David; Mt. Magnet; non-payment of rent.
- 326M—Yarran, David; Mt. Magnet; non-payment of rent.
- 327M—Yarran, David; Mt. Magnet; non-payment of rent.
- 328M—Yarran, David; Mt. Magnet; non-payment of rent.
- 329M—Yarran, David; Mt. Magnet; non-payment of rent.
- 330M—Gold & Base Metals Exploration Pty. Limited; 52 Brookman Street, Kalgoorlie; non-payment of rent.
- 332M—Gold & Base Metals Exploration Pty. Limited; 52 Brookman Street, Kalgoorlie; non-payment of rent.
- 333M—Gold & Base Metals Exploration Pty. Limited; 52 Brookman Street, Kalgoorlie; non-payment of rent.
- 334M—Gold & Base Metals Exploration Pty. Limited; 52 Brookman Street, Kalgoorlie; non-payment of rent.
- 335M—Gold & Base Metals Exploration Pty. Limited; 52 Brookman Street, Kalgoorlie; non-payment of rent.
- 336M—Gold & Base Metals Exploration Pty. Limited; 52 Brookman Street, Kalgoorlie; non-payment of rent.
- 337M—Gold & Base Metals Exploration Pty. Limited; 52 Brookman Street, Kalgoorlie; non-payment of rent.
- 338M—Gold & Base Metals Exploration Pty. Limited; 52 Brookman Street, Kalgoorlie; non-payment of rent.
- 339M—Gold & Base Metals Exploration Pty. Limited; 52 Brookman Street, Kalgoorlie; non-payment of rent.
- 340M—Gold & Base Metals Exploration Pty. Limited; 52 Brookman Street, Kalgoorlie; non-payment of rent.
- 342M—Gold & Base Metals Exploration Pty. Limited; 52 Brookman Street, Kalgoorlie; non-payment of rent.
- 346M—Gold & Base Metals Exploration Pty. Limited; 52 Brookman Street, Kalgoorlie; non-payment of rent.
- 347M—Gold & Base Metals Exploration Pty. Limited; 52 Brookman Street, Kalgoorlie; non-payment of rent.

YALGOO GOLDFIELD.

Mineral Claims.

- 72—Warriedar Minerals Pty. Ltd.; 3 Ord Street, West Perth; non-payment of rent.
- 88—Wales, William George; 14 Clavering Road, Bayswater; non-payment of rent.
- 92—Todd, Dan; c/o F. A. Pownall, 93 Bate-man Road, Mt. Pleasant; non-payment of rent.
- 94—Craven, James; Box 67, Mingenew; non-payment of rent.
Craven, Evelyn Mary Karlake; Box 67; Mingenew; non-payment of rent.
Harris, John Michael; 18 Otway Street, Swanbourne; non-payment of rent.
Strickland, Phillip Alexander; 1034 Wellington Street, West Perth; non-payment of rent.
- 109—Craven, James; Box 67, Mingenew; non-payment of rent.
Craven, Evelyn Mary Karlake; Box 67, Mingenew; non-payment of rent.
Strickland, Phillip Alexander; 1034 Wellington Street, West Perth; non-payment of rent.
- 130—Hasleby, Henry Maxwell; 44-46 James Street, Perth; non-payment of rent.
Matheson, Jack; 44-46 James Street, Perth; non-payment of rent.
Todd, Donald; 44-46 James Street, Perth; non-payment of rent.
Butler, Raymond; 44-46 James Street, Perth; non-payment of rent.
- 131—Ferretti, Riccardo; 64 Attfield Street, Fremantle; non-payment of rent.
Pedri, Elio; 64 Attfield Street, Fremantle; non-payment of rent.
- 132—Ferretti, Riccardo; 64 Attfield Street, Fremantle; non-payment of rent.
Pedri, Elio; 64 Attfield Street, Fremantle; non-payment of rent.
- 157—Todd, Dan; 64 Attfield Street, Fremantle; non-payment of rent.
- 158—Todd, Dan; 64 Attfield Street, Fremantle; non-payment of rent.
- 167—Pynt, Derek; 1512 Albany Highway, Can-nington; non-payment of rent.
- 171—Southern Iron Ore Ltd.; 135 St. George's Terrace, Perth; non-payment of rent.
- 205—Todd, Dan; c/o F. Pownall, Box 93, Apple-cross; non-payment of rent.
- 206—Todd, Dan; c/o F. Pownall, Box 93, Apple-cross; non-payment of rent.
- 207—Todd, Dan; c/o F. Pownall, Box 93, Apple-cross; non-payment of rent.
- 208—Todd, Dan; c/o F. Pownall, Box 93, Apple-cross; non-payment of rent.
- 209—Todd, Dan; c/o F. Pownall, Box 93, Apple-cross; non-payment of rent.
- 210—Southern Iron Ore Ltd.; 135 St. George's Terrace, Perth; non-payment of rent.

- 216—Galbraith Edward E.; Paynes Find; non-payment of rent.
Galbraith, Kaye; Paynes Find; non-payment of rent.
Beresford-Murray, Henry; 36 Lewis Road, Kalgoorlie; non-payment of rent.
Taylor, Elaine; c/o E. E. Galbraith, Paynes Find; non-payment of rent.
- 227—Murray, Ernest Edward; Paynes Find; non-payment of rent.
Beresford-Murray Henry; 36 Lewis Road, Kalgoorlie; non-payment of rent.
- 321—Bogle, Douglas I. S.; Mt. Magnet; non-payment of rent.
Murphy, Leo M.; Mt. Magnet; non-payment of rent.
Taylor, Alfred E.; Mt. Magnet; non-payment of rent.
Hopkinson, Sydney J.; Mt. Magnet; non-payment of rent.
- 337—Reid, Terrence Daniel; Latham; non-payment of rent.
Phillips, Albert Mervyn; Latham; non-payment of rent.
- 338—Reid, Terrence Daniel; Latham; non-payment of rent.
Phillips, Albert Mervyn; Latham; non-payment of rent.
- 339—Reid, Terrence Daniel; Latham; non-payment of rent.
Phillips, Albert Mervyn; Latham; non-payment of rent.
- 340—Reid, Terrence Daniel; Latham; non-payment of rent.
Phillips, Albert Mervyn; Latham; non-payment of rent.
- 343—Galbraith, Ernest Edward; Paynes Find; non-payment of rent.
Beresford-Murray, Henry; Paynes Find; non-payment of rent.
- 344—Galbraith, Ernest Edward; Paynes Find; non-payment of rent.
Beresford-Murray Henry; Paynes Find; non-payment of rent.
- 345—Galbraith, Ernest Edward; Paynes Find; non-payment of rent.
Beresford-Murray Henry; Paynes Find; non-payment of rent.
- 353—Campbell, Donald James; 16 Richardson Street, Boulder; non-payment of rent.
- 374—Campbell, Donald James; 16 Richardson Street, Boulder; non-payment of rent.
- 375—Campbell, Donald James; 16 Richardson Street, Boulder; non-payment of rent.
- 388—Todd, Dan; 44 Bellevue Terrace, Fremantle; non-payment of rent.
- 389—Todd, Dan; 44 Bellevue Terrace, Fremantle; non-payment of rent.
- 390—Todd, Dan; 44 Bellevue Terrace, Fremantle; non-payment of rent.
- 391—Todd, Dan; 44 Bellevue Terrace, Fremantle; non-payment of rent.
- 392—Todd, Dan; 44 Bellevue Terrace, Fremantle; non-payment of rent.
- 405—Todd, Dan; 44 Bellevue Terrace, Fremantle; non-payment of rent.
- 406—Todd, Dan; 44 Bellevue Terrace, Fremantle; non-payment of rent.
- 407—Todd, Dan; 44 Bellevue Terrace, Fremantle; non-payment of rent.
- 409—Galbraith, Ernest Edward; Paynes Find; non-payment of rent.
Beresford-Murray, Henry; 36 Lewis Road, Kalgoorlie; non-payment of rent.
- 410—Galbraith, Ernest E.; Paynes Find; non-payment of rent.
Beresford-Murray, Henry; 36 Lewis Road, Kalgoorlie; non-payment of rent.
- 412—Galbraith, Ernest E.; Paynes Find; non-payment of rent.
- 413—Galbraith Ernest E.; Paynes Find; non-payment of rent.
Beresford-Murray, Henry; 36 Lewis Road, Kalgoorlie; non-payment of rent.
- 414—White, Geoffrey Duckett; 293 Hay Street, Perth; non-payment of rent.
Stubbs, Arthur Frupp; 293 Hay Street, Perth; non-payment of rent.
Dodd, Keith Clarence; 293 Hay Street, Perth; non-payment of rent.
Broad, Harry Campbell; 293 Hay Street, Perth; non-payment of rent.
O'Callaghan, Francis Joseph; 293 Hay Street, Perth; non-payment of rent.
O'Callaghan, Michael John; 293 Hay Street, Perth; non-payment of rent.
Jobling, Albert Edward; 293 Hay Street, Perth; non-payment of rent.
Schaffer, George; 293 Hay Street, Perth; non-payment of rent.
- 432—Todd, Dan; 44 Bellevue Terrace, Fremantle, non-payment of rent.
- 434—Todd, Dan; 44 Bellevue Terrace, Fremantle; non-payment of rent.
- 435—Todd, Dan; 44 Bellevue Terrace, Fremantle; non-payment of rent.
- 667—Phillips, Albert Mervyn; Perenjori; non-payment of rent.
Taylor, Robin Richard; Paynes Find; non-payment of rent.
Taylor, Alfred Ernest; Paynes Find; non-payment of rent.
Hesford, Allan William; Perenjori; non-payment of rent.
- 668—Phillips, Albert M.; Perenjori; non-payment of rent.
Taylor, Robin R.; Paynes Find; non-payment of rent.
Taylor, Alfred E.; Paynes Find; non-payment of rent.
Hesford, Allan W.; Perenjori; non-payment of rent.
- 669—Phillips, Albert M.; Perenjori; non-payment of rent.
Taylor, Robin R.; Paynes Find; non-payment of rent.
Hesford, Allan W.; Perenjori; non-payment of rent.
- 670—Phillips, Albert M.; Perenjori; non-payment of rent.
Taylor, Robin R.; Paynes Find; non-payment of rent.
Taylor, Alfred E.; Paynes Find; non-payment of rent.
Hesford, Allan W.; Perenjori; non-payment of rent.
- 672—Phillips, Albert M.; Perenjori; non-payment of rent.
Taylor, Robin R.; Paynes Find; non-payment of rent.
Taylor Alfred E.; Paynes Find; non-payment of rent.
Hesford, Allan W.; Perenjori; non-payment of rent.
- 673—Phillips, Albert M.; Perenjori; non-payment of rent.
Taylor, Robin R.; Paynes Find; non-payment of rent.
- 674—Phillips, Albert M.; Perenjori; non-payment of rent.
Taylor, Robin R.; Paynes Find; non-payment of rent.
Taylor, Alfred E.; Paynes Find; non-payment of rent.
Hesford, Allan W.; Perenjori; non-payment of rent.
- 679—Taylor, Alfred Ernest; Paynes Find; non-payment of rent.
Hopkinson Sydney James; Paynes Find; non-payment of rent.
- 682—Taylor, Harold; Paynes Find; non-payment of rent.
Clark, Robert Samuel; Paynes Find; non-payment of rent.
- 683—Taylor, Harold; Paynes Find; non-payment of rent.
Clark, Robert Samuel; Paynes Find; non-payment of rent.

- 684—Taylor, Harold; Paynes Find; non-payment of rent.
Clark, Robert Samuel; Paynes Find; non-payment of rent.
- 685—Taylor, Harold; Paynes Find; non-payment of rent.
Clark, Robert Samuel; Paynes Find; non-payment of rent.
- 686—Taylor, Harold; Paynes Find; non-payment of rent.
Clark, Robert Samuel; Paynes Find; non-payment of rent.
- 687—Taylor, Harold; Paynes Find; non-payment of rent.
Clark, Robert Samuel; Paynes Find; non-payment of rent.
- 688—Taylor, Harold; Paynes Find; non-payment of rent.
Clark, Robert Samuel; Paynes Find; non-payment of rent.
- 689—Taylor, Harold; Paynes Find; non-payment of rent.
Clark, Robert Samuel; Paynes Find; non-payment of rent.
- 690—Taylor, Harold; Paynes Find; non-payment of rent.
Clark, Robert Samuel; Paynes Find; non-payment of rent.
- 691—Taylor, Harold; Paynes Find; non-payment of rent.
Clark, Robert Samuel; Paynes Find; non-payment of rent.
- 692—Taylor, Harold; Paynes Find; non-payment of rent.
Clark, Robert Samuel; Paynes Find; non-payment of rent.
- 693—Taylor, Harold; Paynes Find; non-payment of rent.
Clark, Robert Samuel; Paynes Find; non-payment of rent.
- 740—Shipway, John Alfred; Beacon; non-payment of rent.
Taylor, Alfred Ernest; Paynes Find; non-payment of rent.
Calderwood, Donald Nicholson; Beacon; non-payment of rent.
- 741—Shipway, John Alfred; Beacon; non-payment of rent.
Taylor, Alfred E.; Paynes Find; non-payment of rent.
Calderwood, Donald N.; Beacon; non-payment of rent.
- 742—Shipway, John Alfred; Beacon; non-payment of rent.
Taylor, Alfred E.; Paynes Find; non-payment of rent.
Calderwood, Donald N.; Beacon; non-payment of rent.
- 823—Shipway, John Alfred; Beacon; non-payment of rent.
Calderwood, Donald Nicholson; Beacon; non-payment of rent.
Taylor, Alfred Ernest; Paynes Find; non-payment of rent.
- 824—Shipway, John Alfred; Beacon; non-payment of rent.
Calderwood Donald N.; Beacon; non-payment of rent.
Taylor, Alfred E.; Paynes Find; non-payment of rent.
- 825—Shipway, John Alfred; Beacon; non-payment of rent.
Calderwood Donald N.; Beacon; non-payment of rent.
Taylor, Alfred E.; Paynes Find; non-payment of rent.
- 826—Shipway, John Alfred; Beacon; non-payment of rent.
Calderwood Donald N.; Beacon; non-payment of rent.
Taylor, Alfred E.; Paynes Find; non-payment of rent.
- 827—Shipway, John A.; Beacon; non-payment of rent.
- Calderwood Donald N.; Beacon; non-payment of rent.
Taylor, Alfred E.; Paynes Find; non-payment of rent.
- 828—Taylor, Alfred Ernest; Paynes Find; non-payment of rent.
Hopkinson, Sydney John; Mt. Magnet; non-payment of rent.
- 829—Taylor, Alfred E.; Paynes Find; non-payment of rent.
Hopkinson, Sydney J.; Mt. Magnet; non-payment of rent.
- 833—Southern Iron Ore Ltd.; 135 St. George's Terrace, Perth; non-payment of rent.
- 894—Shipway, John Alfred; Beacon; non-payment of rent.
Calderwood, Donald Nicholson; Beacon; non-payment of rent.
- 896—Shipway, John A.; Beacon; non-payment of rent.
Calderwood, Donald N.; Beacon; non-payment of rent.
- 897—Shipway, John A.; Beacon; non-payment of rent.
Calderwood, Donald N.; Beacon; non-payment of rent.
- 898—Shipway, John A.; Beacon; non-payment of rent.
Calderwood, Donald N.; Beacon; non-payment of rent.
- 899—Shipway, John A.; Beacon; non-payment of rent.
Calderwood, Donald N.; Beacon; non-payment of rent.
- 901—Shipway, John A.; Beacon; non-payment of rent.
Calderwood, Donald N.; Beacon; non-payment of rent.
- 908—Hopkinson, Sydney John; Mt. Magnet; non-payment of rent.
Taylor, Alfred Ernest; Paynes Find; non-payment of rent.
- 909—Hopkinson, Sydney J.; Mt. Magnet; non-payment of rent.
Pinniger, William Hamilton; Kingsway Gardens, Perth; non-payment of rent.
- 910—Hopkinson, Sydney J.; Mt. Magnet; non-payment of rent.
Pinniger, W. H.; Kingsway Gardens, Perth; non-payment of rent.
- 911—Hopkinson, Sydney J.; Mt. Magnet; non-payment of rent.
Pinniger, W. H.; Kingsway Gardens, Perth; non-payment of rent.
- 913—Hopkinson, Sydney J.; Mt. Magnet; non-payment of rent.
Pinniger, W. H.; Kingsway Gardens, Perth; non-payment of rent.
- 914—Hopkinson, Sydney J.; Mt. Magnet; non-payment of rent.
Pinniger, W. H.; Kingsway Gardens, Perth; non-payment of rent.
- 915—Hopkinson, Sydney J.; Mt. Magnet; non-payment of rent.
Pinniger, W. H.; Kingsway Gardens, Perth; non-payment of rent.
- 916—Hopkinson, Sydney J.; Mt. Magnet; non-payment of rent.
Pinniger, W. H.; Kingsway Gardens, Perth; non-payment of rent.
- 937—Ward, Hector James; c/o. Roebuck Street, Manning; non-payment of rent.
Tomich, Stephen Anthony; c/o. Roebuck Street, Manning; non-payment of rent.
- 938—Ward, Hector J.; c/o. Roebuck Street, Manning; non-payment of rent.
Tomich, Stephen A.; c/o. Roebuck Street, Manning; non-payment of rent.
- 939—Ward, Hector J.; c/o. Roebuck Street, Manning; non-payment of rent.
Tomich, Stephen A.; c/o. Roebuck Street, Manning; non-payment of rent.

- 940—Ward, Hector J.; c/o. Roebuck Street, Manning; non-payment of rent.
Tomich, Stephen A.; c/o. Roebuck Street, Manning; non-payment of rent.
- 941—Ward, Hector J.; c/o. Roebuck Street, Manning; non-payment of rent.
Tomich, Stephen A.; c/o. Roebuck Street, Manning; non-payment of rent.
- 942—Ward, Hector J.; c/o. Roebuck Street, Manning; non-payment of rent.
Tomich, Stephen A.; c/o. Roebuck Street, Manning; non-payment of rent.
- 943—Ward, Hector J.; c/o. Roebuck Street, Manning; non-payment of rent.
Tomich, Stephen A.; c/o. Roebuck Street, Manning; non-payment of rent.
- 944—Ward, Hector J.; c/o. Roebuck Street, Manning; non-payment of rent.
Tomich, Stephen A.; c/o. Roebuck Street, Manning; non-payment of rent.
- 945—Ward, Hector J.; c/o. Roebuck Street, Manning; non-payment of rent.
Tomich, Stephen A.; c/o. Roebuck Street, Manning; non-payment of rent.
- 946—Ward, Hector J.; c/o. Roebuck Street, Manning; non-payment of rent.
Tomich, Stephen A.; c/o. Roebuck Street, Manning; non-payment of rent.
- 958—Phillips, Albert Pandora; Perenjori; non-payment of rent.
Wetters, Eric Newton; Perenjori; non-payment of rent.
Wetters, Peter Frederick; Perenjori; non-payment of rent.
Little, Harold; Yalgoo; non-payment of rent.
- 997—Schultze, Oliver; Wubin; non-payment of rent.
Barnes, Hugh John Walton; Dalwallinu; non-payment of rent.
Wegner, Valdamar Kenneth; Wubin; non-payment of rent.
- 998—Schultze, Oliver, Wubin; non-payment of rent.
Barnes, Hugh John Walton; Dalwallinu; non-payment of rent.
Wegner, Valdamar Kenneth; Wubin; non-payment of rent.
- 999—Schultze, C.; Wubin; non-payment of rent.
Barnes, Hugh John Walton; Dalwallinu; non-payment of rent.
Wegner, Valdamar Kenneth; Wubin; non-payment of rent.
- 1000—Schultze, C.; Wubin; non-payment of rent.
Barnes, Hugh John Walton; Dalwallinu; non-payment of rent.
Wegner, Valdamar Kenneth; Wubin; non-payment of rent.
- 1001—Schulze, C.; Wubin; non-payment of rent.
Barnes, Hugh John Walton; Dalwallinu; non-payment of rent.
Wegner, Valdamar Kenneth; Wubin; non-payment of rent.
- 1002—Schulze, C.; Wubin; non-payment of rent.
Barnes, Hugh John Walton; Dalwallinu; non-payment of rent.
Wegner, Valdamar Kenneth; Wubin; non-payment of rent.
- 1003—Schultze, C.; Wubin; non-payment of rent.
Barnes, Hugh John Walton; Dalwallinu; non-payment of rent.
Wegner, Valdamar Kenneth; Wubin; non-payment of rent.
- 1004—Schultze, C.; Wubin; non-payment of rent.
Barnes, Hugh John Walton; Dalwallinu; non-payment of rent.
Wegner, Valdamar Kenneth; Wubin; non-payment of rent.
- 1005—Schultze, C.; Wubin; non-payment of rent.
Barnes, Hugh John Walton; Dalwallinu; non-payment of rent.
Wegner, Valdamar Kenneth; Wubin; non-payment of rent.
- 1006—Schultze, C.; Wubin; non-payment of rent.
Barnes, Hugh John Walton; Dalwallinu; non-payment of rent.
Wegner, Valdamar Kenneth; Wubin; non-payment of rent.
- 1044—Rankin, William Herbert; Mt. Magnet; non-payment of rent.
- 1069—Southern Iron Ore Ltd.; 135 St. George's Terrace, Perth; non-payment of rent.
- 1188—Warriedar Minerals Pty. Ltd.; 3 Ord Street, West Perth; non-payment of rent.
- 1189—Warriedar Minerals Pty. Ltd.; 3 Ord Street, West Perth; non-payment of rent.
- 1190—Warriedar Minerals Pty. Ltd.; 3 Ord Street, West Perth; non-payment of rent.
- 1191—Warriedar Minerals Pty. Ltd.; 3 Ord Street, West Perth; non-payment of rent.
- 1216—Southern Iron Ore Ltd.; 135 St. George's Terrace, Perth; non-payment of rent.
- 1224—Kenneth Geoffrey Giles; Pindar; non-payment of rent.
Harold Michael John Foulkes-Taylor; Yuin Station, Yalgoo; non-payment of rent.
- 1257—Ronald Stanley Spice; 62 Walpole Street, Bentley; non-payment of rent.
Michael John McGuinness; 2 Rothsay Street, Forrestfield; non-payment of rent.
Nicholas French; 143 Ravenswood Drive, Nollamara; non-payment of rent.
- 1263—Francis Richard Sawyer; Yalgoo; non-payment of rent.
- 1313—Stuart Dallas Campbell; 37 Saunders Street, Morley; non-payment of rent.
- 1314—Stuart Dallas Campbell; 37 Saunders Street, Morley; non-payment of rent.
- 1315—Stuart Dallas Campbell; 37 Saunders Street, Morley; non-payment of rent.
- 1316—Stuart Dallas Campbell; 37 Saunders Street, Morley; non-payment of rent.
- 1317—Stuart Dallas Campbell; 37 Saunders Street, Morley; non-payment of rent.
- 1318—Stuart Dallas Campbell; 37 Saunders Street, Morley; non-payment of rent.
- 1351—Gary Lawrence Taylor; Paynes Find; non-payment of rent.
Martha Lena Hutchinson; Paynes Find; non-payment of rent.
- 1352—Gary Lawrence Taylor; Paynes Find; non-payment of rent.
Martha Lena Hutchinson; Paynes Find; non-payment of rent.
- 1353—Gary Lawrence Taylor; Paynes Find; non-payment of rent.
Martha Lena Hutchinson; Paynes Find; non-payment of rent.
- 1354—Allan John Flavelle; 35 Hynes Street, Dalkeith; non-payment of rent.
- 1355—Allan John Flavelle; 35 Hynes Street, Dalkeith; non-payment of rent.
- 1356—Allan John Flavelle; 35 Hynes Street, Dalkeith; non-payment of rent.
- 1357—Allan John Flavelle; 35 Hynes Street, Dalkeith; non-payment of rent.
- 1358—Allan John Flavelle; 35 Hynes Street, Dalkeith; non-payment of rent.
- 1359—Allan John Flavelle; 35 Hynes Street, Dalkeith; non-payment of rent.
- 1360—Allan John Flavelle; 35 Hynes Street, Dalkeith; non-payment of rent.
- 1369—Giafranco Sabbadini; Yalgoo; non-payment of rent.
- 1370—Giafranco Sabbadini; Yalgoo; non-payment of rent.
- 1371—Giafranco Sabbadini; Yalgoo; non-payment of rent.
- 1374—Francis Richard Sawyer; Yalgoo; non-payment of rent.
- 1375—Francis Richard Sawyer; Yalgoo; non-payment of rent.
- 1376—Francis Richard Sawyer; Yalgoo; non-payment of rent.

- 1465—Nicklefields of Australia N.L.; 55 St. George's Terrace, Perth; non-payment of rent.
- 1466—Nicklefields of Australia N.L. 55 St. George's Terrace, Perth; non-payment of rent.
- 1467—Nicklefields of Australia N.L.; 55 St. George's Terrace, Perth; non-payment of rent.
- 1468—Nicklefields of Australia N.L.; 55 St. George's Tce., Perth; non-payment of rent.
- 1469—Nicklefields of Australia N.L.; 55 St. George's Tce., Perth; non-payment of rent.
- 1471—Nicklefields of Australia N.L.; 55 St. George's Tce., Perth; non-payment of rent.
- 1472—Nicklefields of Australia N.L.; 55 St. George's Tce., Perth; non-payment of rent.
- 1488—Allan John Flavelle; 35 Hynes Road, Dalkeith; non-payment of rent.
- 1489—Allan John Flavelle; 35 Hynes Road, Dalkeith; non-payment of rent.
- 1490—Allan John Flavelle; 35 Hynes Road, Dalkeith; non-payment of rent.
- 1491—Allan John Flavelle; 35 Hynes Road, Dalkeith; non-payment of rent.
- 1492—Allan John Flavelle; 35 Hynes Road, Dalkeith; non-payment of rent.
- 1493—Allan John Flavelle; 35 Hynes Road, Dalkeith; non-payment of rent.
- 1494—Allan John Flavelle; 35 Hynes Road, Dalkeith; non-payment of rent.
- 1495—Allan John Flavelle; 35 Hynes Road, Dalkeith; non-payment of rent.
- 1496—Allan John Flavelle; 35 Hynes Road, Dalkeith; non-payment of rent.
- 1497—Allan John Flavelle; 35 Hynes Road, Dalkeith; non-payment of rent.
- 1498—Allan John Flavelle; 35 Hynes Road, Dalkeith; non-payment of rent.
- 1499—Allan John Flavelle; 35 Hynes Road, Dalkeith; non-payment of rent.
- 1500—Allan John Flavelle; 35 Hynes Road, Dalkeith; non-payment of rent.
- 1501—Allan John Flavelle; 35 Hynes Road, Dalkeith; non-payment of rent.
- 1684—Harold Michael John Foulkes-Taylor; Yalgoo; non-payment of rent.
Jean Margaret Giles; Pindar; non-payment of rent.
- 1685—Harold Michael John Foulkes-Taylor; Yalgoo; non-payment of rent.
Jean Margaret Giles; Pindar; non-payment of rent.
- 1686—Harold Michael John Foulkes-Taylor; Yalgoo; non-payment of rent.
Jean Margaret Giles; Pindar; non-payment of rent.
- 1687—Harold Michael John Foulkes-Taylor; Yalgoo; non-payment of rent.
Jean Margaret Giles; Pindar; non-payment of rent.
- 1688—Charles Bernard Frank; 13 Rundel Avenue, Greenmount; non-payment of rent.
- 1689—Charles Bernard Frank; 13 Rundel Avenue, Greenmount; non-payment of rent.
- 1690—Charles Bernard Frank; 13 Rundel Avenue, Greenmount; non-payment of rent.
- 1691—Charles Bernard Frank; 13 Rundel Avenue, Greenmount; non-payment of rent.
- 1692—Charles Bernard Frank; 13 Rundel Avenue, Greenmount; non-payment of rent.
- 1693—Charles Bernard Frank; 13 Rundel Avenue, Greenmount; non-payment of rent.
- 1694—Charles Bernard Frank; 13 Rundel Avenue, Greenmount; non-payment of rent.
- 1695—Charles Bernard Frank; 13 Rundel Avenue, Greenmount; non-payment of rent.
- 1721—Leonard Granville Taylor; Mt. Magnet; non-payment of rent.
- 1722—Leonard Granville Taylor; Mt. Magnet; non-payment of rent.
- 1723—Leonard Granville Taylor; Mt. Magnet; non-payment of rent.
- 1725—Leonard Granville Taylor; Mt. Magnet; non-payment of rent.
- 1726—Leonard Granville Taylor; Mt. Magnet; non-payment of rent.
- 1727—Leonard Granville Taylor; Mt. Magnet; non-payment of rent.
- 1728—Leonard Granville Taylor; Mt. Magnet; non-payment of rent.
- 1729—Leonard Granville Taylor; Mt. Magnet; non-payment of rent.
- 1730—Leonard Granville Taylor; Mt. Magnet; non-payment of rent.
- 1742—Francis Richard Sawyer; Yalgoo; non-payment of rent.
- 1743—Francis Richard Sawyer; Yalgoo; non-payment of rent.
- 1744—Francis Richard Sawyer; Yalgoo; non-payment of rent.
- 1745—Francis Richard Sawyer; Yalgoo; non-payment of rent.
- 1746—Francis Richard Sawyer; Yalgoo; non-payment of rent.
- 1747—Francis Richard Sawyer; Yalgoo; non-payment of rent.
- 1748—Francis Richard Sawyer; Yalgoo; non-payment of rent.
- 1749—Francis Richard Sawyer; Yalgoo; non-payment of rent.
- 1750—Francis Richard Sawyer; Yalgoo; non-payment of rent.
- 1751—Francis Richard Sawyer; Yalgoo; non-payment of rent.
- 1752—Francis Richard Sawyer; Yalgoo; non-payment of rent.
- 1753—Francis Richard Sawyer; Yalgoo; non-payment of rent.
- 1754—Francis Richard Sawyer; Yalgoo; non-payment of rent.
- 1755—Francis Richard Sawyer; Yalgoo; non-payment of rent.
- 1771—Ernest George Brown; 48 Elizabeth Street, Cloverdale; non-payment of rent.
- 1772—Ernest George Brown; 48 Elizabeth Street, Cloverdale; non-payment of rent.
- 1904—John Knight Dixon; 36 Viking Road; Dalkeith; non-payment of rent.
Maxwell Herbert Keith Gamble; 2B Alexander Road; Dalkeith; non-payment of rent.
Eric William Ipkendanz; 44 Oceanic Drive, Floreat Park; non-payment of rent.
- 1905—John Knight Dixon; 36 Viking Road; Dalkeith; non-payment of rent.
Maxwell Herbert Keith Gamble; 2B Alexander Road; Dalkeith; non-payment of rent.
Eric William Ipkendanz; 44 Oceanic Drive, Floreat Park; non-payment of rent.
- 1998—Eric Brook; 107 Davies Road, Claremont; non-payment of rent.
Murray Robert Francis Stubbs; 189 St. George's Terrace, Perth; non-payment of rent.
- 1999—Eric Brook; 107 Davies Road, Claremont; non-payment of rent.
Murray Robert Francis Stubbs; 189 St. George's Terrace, Perth; non-payment of rent.
- 2000—Eric Brook; 107 Davies Road, Claremont; non-payment of rent.
Murray Robert Francis Stubbs; 189 St. George's Terrace, Perth; non-payment of rent.
- 2008—Brian Alfred Thurkle; Badja Station; Yalgoo; non-payment of rent.
Vivian Baden Alfred Thurkle; Mt. Magnet; non-payment of rent.

Quarrying Areas.

- 1—Pioneer Quarries (WA) Pty. Ltd., 123 Burswood Road, Victoria Park; non-payment of rent.

Business Areas.

- 61—Keith Joseph Corbett; Wurarga; non-payment of rent.
- 119—Thomas Lydon Hutchinson; Paynes Find; non-payment of rent.
Martha Lena Hutchinson; Paynes Find; non-payment of rent.
- 174—Thomas Lydon Hutchinson; Paynes Find; non-payment of rent.
Martha Lena Hutchinson; Paynes Find; non-payment of rent.
- 179—Thomas Lydon Hutchinson; Paynes Find; non-payment of rent.
Martha Lena Hutchinson; Paynes Find; non-payment of rent.
- 180—Thomas Lydon Hutchinson; Paynes Find; non-payment of rent.
Martha Lena Hutchinson; Paynes Find; non-payment of rent.
- 186—Thomas Lydon Hutchinson; Paynes Find; non-payment of rent.
Martha Lena Hutchinson; Paynes Find; non-payment of rent.
- 946—Robert Henry Claude Stubbs, Norseman; non-payment of rent.
- 956—William John Briggs, Norseman; non-payment of rent.
Eric Bleechmore Threadgold, 28 Eric Street, Cottesloe; non-payment of rent.
- 957—William John Briggs, Norseman; non-payment of rent.
Eric Bleechmore Threadgold, 28 Eric Street, Cottesloe; non-payment of rent.
- 958—William John Briggs, Norseman; non-payment of rent.
Eric Bleechmore Threadgold, 28 Eric Street, Cottesloe; non-payment of rent.
- 959—William John Briggs, Norseman; non-payment of rent.
Eric Bleechmore Threadgold, 28 Eric Street, Cottesloe; non-payment of rent.
- 960—William John Briggs, Norseman; non-payment of rent.
Eric Bleechmore Threadgold, 28 Eric Street, Cottesloe; non-payment of rent.
- 961—William John Briggs, Norseman; non-payment of rent.
Eric Bleechmore Threadgold, 28 Eric Street, Cottesloe; non-payment of rent.
- 962—William John Briggs, Norseman; non-payment of rent.
Eric Bleechmore Threadgold, 28 Eric Street, Cottesloe; non-payment of rent.
- 963—William John Briggs, Norseman; non-payment of rent.
Eric Bleechmore Threadgold, 28 Eric Street, Cottesloe; non-payment of rent.
- 964—William John Briggs, Norseman; non-payment of rent.
Eric Bleechmore Threadgold, 28 Eric Street, Cottesloe; non-payment of rent.
- 965—William John Briggs, Norseman; non-payment of rent.
Eric Bleechmore Threadgold, 28 Eric Street, Cottesloe; non-payment of rent.
- 966—William John Briggs, Norseman; non-payment of rent.
Eric Bleechmore Threadgold, 28 Eric Street, Cottesloe; non-payment of rent.
- 967—William John Briggs, Norseman; non-payment of rent.
Eric Bleechmore Threadgold, 28 Eric Street, Cottesloe; non-payment of rent.
- 968—William John Briggs, Norseman; non-payment of rent.
Eric Bleechmore Threadgold, 28 Eric Street, Cottesloe; non-payment of rent.
- 969—William John Briggs, Norseman; non-payment of rent.
Eric Bleechmore Threadgold, 28 Eric Street, Cottesloe; non-payment of rent.
- 970—William John Briggs, Norseman; non-payment of rent.
Eric Bleechmore Threadgold, 28 Eric Street, Cottesloe; non-payment of rent.
- 971—William John Briggs, Norseman; non-payment of rent.
Eric Bleechmore Threadgold, 28 Eric Street, Cottesloe; non-payment of rent.
- 972—William John Briggs, Norseman; non-payment of rent.
Eric Bleechmore Threadgold, 28 Eric Street, Cottesloe; non-payment of rent.
- 973—William John Briggs, Norseman; non-payment of rent.
Eric Bleechmore Threadgold, 28 Eric Street, Cottesloe; non-payment of rent.
- 974—William John Briggs, Norseman; non-payment of rent.
Eric Bleechmore Threadgold, 28 Eric Street, Cottesloe; non-payment of rent.
- 975—William John Briggs, Norseman; non-payment of rent.
Eric Bleechmore Threadgold, 28 Eric Street, Cottesloe; non-payment of rent.
- 976—William John Briggs, Norseman; non-payment of rent.
Eric Bleechmore Threadgold, 28 Eric Street, Cottesloe; non-payment of rent.
- 977—William John Briggs, Norseman; non-payment of rent.
Eric Bleechmore Threadgold, 28 Eric Street, Cottesloe; non-payment of rent.

MINING ACT, 1904.
(Regulation 180.)

Warden's Office,
Norseman, 28th April, 1971.

TAKE notice that it is the intention of the Warden of the Goldfield or Mineral Field mentioned hereunder, on the date mentioned, to issue out of the Warden's Court an order authorising the cancellation of registration of the undermentioned Mining Tenements in accordance with Regulation 180 of the Mining Act, 1904. An order may issue in the absence of the registered holder, but should he desire to object to such order he must, before the date mentioned, lodge at the Warden's Office an objection containing the grounds of such objection, and, on the date mentioned, the Warden will proceed to hear and determine the same, in accordance with the evidence then submitted.

J. B. ANTON,
Warden.

To be heard at the Warden's Court: Norseman
Wednesday the 28th day of July, 1971.

Dundas Goldfield.

No.; Name of Registered Holder; Address;
Reason for Resumption.

DUNDAS GOLDFIELD.

Mineral Claims.

- 63—Alois Liebminger, P.O. Box 23, Esperance; non payment of rent.
- 64—Alois Liebminger, P.O. Box 23, Esperance; non-payment of rent.
- 94—Leonard Victor Blake, Esperance; non-payment of rent.
Brian Peter Morton, Kambalda; non-payment of rent.
- 519—John Henry Elkington, 88 King Street, Boulder; non-payment of rent.
- 520—John Henry Elkington, 88 King Street, Boulder; non-payment of rent.
- 521—John Henry Elkington, 88 King Street, Boulder; non-payment of rent.
- 522—John Henry Elkington, 88 King Street, Boulder; non-payment of rent.
- 846—John Henry Elkington 88 King Street, Boulder; non-payment of rent.
- 847—Ronald Brown Manners, 7 Croesus Street, Kalgoorlie; non-payment of rent.
- 879—John Henry Elkington, 88 King Street, Boulder; non-payment of rent.
- 880—Ronald Brown Manners, 7 Croesus Street, Kalgoorlie; non-payment of rent.
- 881—Ronald Brown Manners, 7 Croesus Street, Kalgoorlie; non-payment of rent.
- 994—Robert Henry Claude Stubbs, Norseman; non-payment of rent.
- 945—Robert Henry Claude Stubbs, Norseman; non-payment of rent.

- 1384—Nিকেলেx Pty. Ltd., C/o Muir & Williams, 81 St. George's Terrace, Perth; non-payment of rent.
- 1385—Nিকেলেx Pty. Ltd., C/o Muir & Williams, 81 St. George's Terrace, Perth; non-payment of rent.
- 1386—Nিকেলেx Pty. Ltd., C/o Muir & Williams, 81 St. George's Terrace, Perth; non-payment of rent.
- 1387—Nিকেলেx Pty. Ltd., C/o Muir & Williams, 81 St. George's Terrace, Perth; non-payment of rent.
- 1388—Nিকেলেx Pty. Ltd., C/o Muir & Williams, 81 St. George's Terrace, Perth; non-payment of rent.
- 1389—Nিকেলেx Pty. Ltd., C/o Muir & Williams, 81 St. George's Terrace, Perth; non-payment of rent.
- 1390—Nিকেলেx Pty. Ltd., C/o Muir & Williams, 81 St. George's Terrace, Perth; non-payment of rent.
- 1391—Nিকেলেx Pty. Ltd., C/o Muir & Williams, 81 St. George's Terrace, Perth; non-payment of rent.
- 1392—Nিকেলেx Pty. Ltd., C/o Muir & Williams, 81 St. George's Terrace, Perth; non-payment of rent.
- 1393—Nিকেলেx Pty. Ltd., C/o Muir & Williams, 81 St. George's Terrace, Perth; non-payment of rent.
- 1394—Nিকেলেx Pty. Ltd., C/o Muir & Williams, 81 St. George's Terrace, Perth; non-payment of rent.
- 1395—Nিকেলেx Pty. Ltd., C/o Muir & Williams, 81 St. George's Terrace, Perth; non-payment of rent.
- 1396—Nিকেলেx Pty. Ltd., C/o Muir & Williams, 81 St. George's Terrace, Perth; non-payment of rent.
- 1397—Nিকেলেx Pty. Ltd., C/o Muir & Williams, 81 St. George's Terrace, Perth; non-payment of rent.
- 1398—Nিকেলেx Pty. Ltd., C/o Muir & Williams, 81 St. George's Terrace, Perth; non-payment of rent.
- 1399—Nিকেলেx Pty. Ltd., C/o Muir & Williams, 81 St. George's Terrace, Perth; non-payment of rent.
- 1400—Nিকেলেx Pty. Ltd., C/o Muir & Williams, 81 St. George's Terrace, Perth; non-payment of rent.
- 1407—Ronald James Horsham, C/o C.I.B. Perth; non-payment of rent.
William Thomas Trythall, Tower Hotel, Kalgoorlie; non-payment of rent.
- 1408—Ronald James Horsham, C/o C.I.B. Perth; non-payment of rent.
William Thomas Trythall, Tower Hotel, Kalgoorlie; non-payment of rent.
- 1409—Ronald James Horsham, C/o C.I.B. Perth; non-payment of rent.
William Thomas Trythall, Tower Hotel, Kalgoorlie; non-payment of rent.
- 1410—Ronald James Horsham, C/o C.I.B. Perth; non-payment of rent.
William Thomas Trythall, Tower Hotel, Kalgoorlie; non-payment of rent.
- 1417—Carbine Mining Pty. Ltd., 3 Tamala Road, City Beach; non-payment of rent.
- 1691—Lawrence King Jenkins, Norseman; non-payment of rent.
- 1692—Lawrence King Jenkins, Norseman; non-payment of rent.
- 1693—Lawrence King Jenkins, Norseman; non-payment of rent.
- 1694—Lawrence King Jenkins, Norseman; non-payment of rent.
- 1695—Lawrence King Jenkins, Norseman; non-payment of rent.
- 1738—John Ross Bryden, 82 Robert Street, Kalgoorlie; non-payment of rent.
James Henry Barrett, Addis Street, Kalgoorlie; non-payment of rent.
Michael Daly, 108 Duke Street, Scarborough; non-payment of rent.

- 1739—John Ross Bryden, 82 Robert Street, Kalgoorlie; non-payment of rent.
James Henry Barrett, Addis Street, Kalgoorlie; non-payment of rent.
Michael Daly, 108 Duke Street, Scarborough; non-payment of rent.
- 1740—John Ross Bryden, 82 Robert Street, Kalgoorlie; non-payment of rent.
James Henry Barrett, Addis Street, Kalgoorlie; non-payment of rent.
Michael Daly, 108 Duke Street, Scarborough; non-payment of rent.
- 1815—Robert Henry Claude Stubbs, Norseman; non-payment of rent.
- 1816—Robert Henry Claude Stubbs, Norseman; non-payment of rent.
- 1817—Robert Henry Claude Stubbs, Norseman; non-payment of rent.
- 1818—Robert Henry Claude Stubbs, Norseman; non-payment of rent.
- 1819—Robert Henry Claude Stubbs, Norseman; non-payment of rent.

Quarrying Area.

- 1—Maurice Desmond McCarthy, P.O. Box 248, Esperance; non-payment of rent.

COMPANIES ACT, 1961-1970.

(Section 254 (2).)

Notice of Resolution Passed.

Pine Valley Pools Pty. Ltd.

IT is advised that at a Meeting of Creditors of Pine Valley Pools Pty. Ltd., held on the 16th June, 1971 a resolution was passed that the Company be wound up voluntarily and that a Liquidator be appointed for the purpose of the winding up, and that Mr. John Charlesworth Hanson be appointed Liquidator.

Dated this 25th day of June, 1971.

J. C. HANSON,

Liquidator.

(J. C. Hanson & Co., Chartered Accountants, 1315 Hay Street, West Perth, W.A. 6005.)

COMPANIES ACT, 1961-1970.

(Section 260 (2).)

Notice of Meeting of Creditors.

Raydon Homes Pty. Ltd., Suite 13,

Claremont Shopping Centre.

NOTICE is hereby given that pursuant to section 260 (2) of the Companies Act, 1961-1966, a meeting of creditors of Raydon Homes Pty. Ltd., Suite 13, Claremont Shopping Centre, Claremont, will be held at the Builders' Exchange, 37 Havelock Street, West Perth, 6005 on Tuesday, 13th July, 1971, at 3.30 p.m.

Dated at Perth this 28th day of June, 1971.

R. BURKE,

Director.

(Melsom, Wilson & Partners, 2nd Floor, Phoenix House, 8 Esplanade, Perth. 6000.)

COMPANIES ACT, 1943.

Notice of Final Meeting.

Fordham Motors Pty. Ltd. (in Liquidation).

NOTICE is hereby given that a final meeting of Shareholders of the above company will be held at my office at 146 Scarborough Beach Road, Mt. Hawthorn at 2.30 p.m. on Friday, 30th July, 1971, for the purpose of laying before the meeting an account of the winding up and giving any explanation thereof.

28th June, 1971.

C. A. PARKINSON,

Liquidator.

COMPANIES ACT, 1961-1970.

(Section 254 (2).)

Notice of Resolution.

Rest Ezee Joinery Pty. Ltd. (In Liquidation).

AT a meeting of Creditors of Rest Ezee Joinery Pty. Ltd. (In Liquidation) duly convened and held at Wilson, Bishop, Bowes and Craig, 44 Ventnor Avenue, West Perth on 28th June, 1971, the following resolution was duly passed:—

That Mr. Sydney George Waldron Taylor, Chartered Accountant, of the firm of Wilson, Bishop, Bowes and Craig, be appointed Liquidator in place of the late Mr. Murray Gordon Aitken (Deceased).

Dated this 30th day of June, 1971.

S. G. W. TAYLOR,
Liquidator.

he held at my office at 146 Scarborough Beach Road, Mt. Hawthorn, at 4.30 p.m. on Friday, 30th July, 1971, for the purpose of laying before the meeting an account of the Winding-up and giving any explanations thereof.

28th June, 1971.

C. A. PARKINSON,
Liquidator.

COMPANIES ACT, 1961-1970.

(Section 254 (2) (b).)

Notice of Resolution of Members to Wind-up Quayle Constructions Pty. Ltd.

NOTICE is hereby given that at a meeting of members of Quayle Constructions Pty. Ltd. held on the 25th June, 1971, the following resolution was passed:—

It is unanimously resolved that the Company go into liquidation and that Mr. Colin Lewis Lunt of C. L. Lunt, Ruthven & Associates, be appointed Liquidator.

This Resolution was ratified by a Meeting of Creditors held on the same day.

J. A. CORY,
Director.

COMPANIES ACT, 1961.

Notice of Final Meeting.

Rod Giles Welding Service Pty. Ltd. (in Liquidation).

NOTICE is hereby given that a final meeting of Creditors and members of the above company will

STATE TENDER BOARD OF WESTERN AUSTRALIA

Accepted Tenders

Schedule No.	Contractor	Particulars	Department Concerned	Rate
100A/71	Various	Supply of Drugs and Ethical Preparations during the period 1st July, 1971, to 30th June, 1972, as specified	Various	Details on application
142A/71	George Moss Pty Ltd	Supply of Pumping Machinery as specified	M.W.B.	Details on application
207A/71	Bosich Motor Body Works	Supply of 6 only 4-berth Survey Caravans as specified	M.R.D.	For the sum of \$7,400 each
224A/71	Catasphere Bead Company	Supply of Glass Beads for Traffic Markings as specified	M.R.D.	Details on application
256A/71	Terra Trading Co. Pty Ltd	Supply of 25% Dieldrin Emulsifiable Concentrate during the period 1st July, 1971, to 30th June, 1972, as specified	Agriculture	Details on application
269A/71	Imperial Chemical Industries of Aust. & New Zealand	Supply of Liquid Chlorine during the period 1st July, 1971, to 30th June, 1972, as specified	M.W.B.	Details on application
280A/71	Altona Engineering Company	Supply of Motor Vehicle Plates and Motor Cycle Plates as specified	Police	Details on application
292A/71	Various	Supply of Industrial, Domestic and Medical Gases during the period 1st July, 1971, to 30th June, 1972, as specified	Various	Details on application
248A/71	Cooper Motors	Purchase and Removal of Caterpillar Tractor (UQF 266) at East Perth	M.R.D.	For the sum of \$327
289A/71	Sharpe's Service Station	Purchase and Removal of a Bedford 5-7 ton Truck (UQF 091) at Wyndham	M.R.D.	For the sum of \$275
291A/71	D. Archer	Purchase and Removal of Cat D4D Dozer with Ripper (UQF 191) at Derby	M.R.D.	For the sum of \$2,500
296A/71	Various	Purchase and Removal of Firearms at Ballistics Branch	Police	Details on application
302A/71	Cooper Motors	Purchase and Removal of Holden HK Utility (UQA 144) at Port Hedland	P.W.D.	For the sum of \$163
304A/71	Cooper Motors	Purchase and Removal of Commer Van (UQF 353) at East Perth	M.R.D.	For the sum of \$353
309A/71	H. J. & T. Ellement	Purchase and Removal of Sludge from Woodman Point Treatment Works during the period 1st July, 1971, to 30th June, 1972, as specified	M.W.B.	Details on application
310A/71	C. M. Smith	Purchase and Removal of Bedford 30 cwt Truck (UQH 160) at Wyndham	P.W.D.	For the sum of \$297
311A/71	B. Raicevic	Purchase and Removal of Morris Mini Moke (UQE 763) at Wyndham	P.W.D.	For the sum of \$493
312A/71	C. Campbell	Purchase and Removal of Holden HR Station Sedan (UQG 829) at Derby	P.W.D.	For the sum of \$427
313A/71	K. B. Stein	Purchase and Removal of Lincoln Welding Plant (PW 107) at Derby	P.W.D.	For the sum of \$700
321A/71	W. E. Darcy	Purchase and Removal of Holden HR Sedan (UQG 613) at Broome	P.W.D.	For the sum of \$460
337A/71	H. Boswirth	Purchase and Removal of Armstrong Holland Concrete Mixer (PW 156) at East Perth	P.W.D.	For the sum of \$77
339A/71	Balcatta Motors	Purchase and Removal of Rex 2 in. Pumping Plant (PW 228) at East Perth	P.W.D.	For the sum of \$65
342A/71	Balcatta Motors	Purchase and Removal of Finsbury Pumping Plant (PW 218) at East Perth	P.W.D.	For the sum of \$55
351A/71	Cooper Motors	Purchase and Removal of 30 cwt Truck (UQG 712) at East Perth	P.W.D.	For the sum of \$323

STATE TENDER BOARD OF WESTERN AUSTRALIA—*continued.*
Tenders for Government Supplies

Date of Advertising	Schedule No.	Supplies Required	Date of Closing
1971			1971
June 11	387A/1971†	Diesel Locomotive Wheels	July 8
June 18	408A/1971	Battery Shoes and Dies	July 8
June 11	410A/1971	Steel Pipes (above 12 in. Diameter)	July 8
June 18	411A/1971	Sewage Pumping Machinery for Thornlie Pumping Station	July 8
June 18	413A/1971	Pressure Reducing Valves over 12 in.	July 8
June 11	400A/1971	Reinforced Concrete (Pressure) Pipes	July 8
June 18	414A/1971	Sterile Polyethylene Drapes and Surgeons' Aprons	July 8
June 18	418A/1971	Heavy Duty Drive Graders (11 only)	July 8
June 25	425A/1971	Domestic Washing Machines (1971/72)	July 8
June 25	432A/1971	Public Address and Radio Equipment for Moora, Port Hedland and Rockingham High Schools	July 8
June 25	437A/1971	Supply of Electric Fans (1971/72)	July 15
June 25	438A/1971	Supply of Glass Tumblers	July 15
July 2	442A/1971	Elevating Scraper	July 15
July 2	444A/1971	Commercial Dieldrin	July 15
July 2	457A/1971	Steel Pipes, 30 in., 21 in., 18 in., 15 in. and 18 in. ND	July 15
July 2	460A/1971	Room Air Conditioners	July 15
June 18	417A/1971	Electro-Encephalograph Machine	July 22
June 25	426A/1971†	Diesel Locomotive Wheels	July 22
June 18	413A/1971	Pressure Reducing Valves, over 12 in.	July 22
July 2	459A/1971	Diesel Alternator Sets	July 22
July 2	443A/1971	Skid Mounted Transportable Sleeping Accommodation Units	July 29
July 2	445A/1971	Car and Wagou Tyres	July 29
June 11	403A/1971†	Equipment for Railways Communication Network	Aug. 5

* Documents also available from Agent General for W.A., 115 The Strand, London, W.C. 2.

† Documents also available for inspection only at W.A. Government Tourist Bureau Offices, Melbourne and Sydney.

The Manager,
W.A. Government Tourist Bureau,
128 King Street,
Sydney, N.S.W. 2000

The Manager,
W.A. Government Tourist Bureau,
2 Royal Arcade,
Melbourne, Victoria 3000.

For Sale by Tender

Date of Advertising	Schedule No.	For Sale	Date of Closing
1971			1971
June 11	384A/1971	Caterpillar No. 12 Grader (UQF 530) at Derby	July 8
June 11	385A/1971	1967 Volkswagen Table Top Truck (UQF 865) at Port Hedland	July 8
June 11	396A/1971	Dodge Utility (UQD 321) at Port Hedland	July 8
June 11	397A/1971	Holden Station Sedan (UQD 100) at Wyndham	July 8
June 11	404A/1971	Landrover Hardtop L.W.B. (UQG 358) at Kalgoorlie	July 8
June 18	421A/1971	Sludge—Swanbourne Treatment Works	July 8
June 18	423A/1971	Benford NTP, Model 10/7, Concrete Mixer (PW 207) at East Perth	July 8
June 18	424A/1971	International Dozer TD 15B (MRD 794) at East Perth	July 8
June 25	428A/1971	HK Holden Station Sedan (UQG 644) at East Perth	July 8
June 25	429A/1971	Rex 10 MP Centrifugal Pumping Plant (PW 235) at East Perth	July 8
June 25	430A/1971	Finsbury 3 in. Pumping Plant (PW 262) at East Perth	July 8
June 25	434A/1971	Scrap Batteries at East Perth	July 8
June 25	435A/1971	Landrover, 109 in. W/B (UQE 409) at East Perth	July 8
June 25	439A/1971	Scrap Copper Wire (Plastic Coated), M.W.B. Stores, Loftus Street	July 8
June 25	440A/1971	Bedford J4 Truck (UQG 984) at East Perth	July 8
June 18	415A/1971	Landrover Utility (MRD 1648) at Derby	July 15
June 18	416A/1971	Bedford 30 cwt Truck (MRD 1516) at Derby	July 15
June 18	419A/1971	A2000 Diamond Drill Plant, DS/73, at Carlisle	July 15
June 18	422A/1971	Firearms and Knives	July 15
June 25	427A/1971	Alma 2-speed Road Broom (PW 21) at East Perth	July 15
June 25	431A/1971	18 in. Clinker Built Launch Turner (PW 13) at Fremantle	July 15
July 2	448A/1971	Ajax Model A4 Pumping Plant (PW 185) at East Perth	July 15
July 2	449A/1971	Cockerell Spreader (PW 44) at East Perth	July 15
June 25	441A/1971	Landrover Utility (MRD No. 1365) at Wyndham	July 22
July 2	456A/1971	International TD 18A Crawler Tractor (PW 242) with Logging Winch (PW 48) at East Perth	July 22
June 25	433A/1971	C.P. Pneumatic Woodborer (PW 205) at Port Hedland	July 22
June 25	436A/1971	Multi-wheel Roller (PW 16) at Port Hedland	July 22
July 2	446A/1971	Holden Panel Van (UQC 212) at Derby	July 29
July 2	447A/1971	Bedford 30 cwt Truck (UQA 428) at Port Hedland	July 29
July 2	450A/1971	Holden HK Station Sedan (UQC 304) at Wyndham	July 29
July 2	451A/1971	Southern Cross Pumping Plant (PW 211) at Wyndham	July 29
July 2	452A/1971	Ajax Pumping Plant (PW 179) at Wyndham	July 29
July 2	453A/1971	E.M.F. Rotarc 250 Welding Plant (PW 173) at Wyndham	July 29
July 2	454A/1971	Lightburn 3½ cu. ft Concrete Mixer (PW 145) at Wyndham	July 29
July 2	455A/1971	Holden HT Utility (UQI 323) at Wyndham	July 29
July 2	458A/1971	Bedford 30 cwt Van (MRD 1149) at Wyndham	July 29

Tenders addressed to the Chairman, State Tender Board, 74 Murray Street, Perth, will be received for the abovementioned schedules until 10 a.m. on the dates of closing.

Tenders must be properly endorsed on envelopes otherwise they are liable to rejection.

Tender forms and full particulars may be obtained on application at the Tender Board Office, 74 Murray Street, Perth and at points of inspection.

No Tender necessarily accepted.

2nd July, 1971.

W. J. ROBINSON,
Chairman, Tender Board.

PARTNERSHIP ACT, 1895.

NOTICE is hereby given that the Partnership previously existing between Erik Hans Van Garderen and Suze Van Garderen, and Cornelis Kingma and Christina Louisa Kingma has been dissolved with effect from 31st January, 1971 and that the said Erik Hans Van Garderen and Suze Van Garderen are continuing the said business at 9 Corser Street, Kewdale under the name "Erik's Electro Service".

Dated this 13th day of June, 1971.

E. H. VAN GARDEREN.
S. V. VAN GARDEREN.
C. KINGMA.
C. L. KINGMA.

BANKRUPTCY ACT, 1966.

Part X.

Notice of Intention to Declare a Second and Final Dividend.

Re Robert Gordon Conway, Shopkeeper, previously trading as "Mayfair Fruit Supply", 272 Canning Highway, Bicton, 6157, and residing at 384 Canning Highway, Bicton, 6157.

NOTICE is hereby given that as joint trustees of the property of the abovenamed debtor, we Finn Magnus Melsom and Rodney Michael Evans, Chartered Accountants, 2nd Floor, Phoenix House, 8 Esplanade, Perth 6000, intend to declare a second and final dividend in this matter.

Creditors must prove their debts by the 24th July, 1971.

Dated at Perth this 8th day of July, 1971.

MELSOM & EVANS,
Joint Trustees.

(Melsom, Wilson & Partners, 2nd Floor, Phoenix House, 8 Esplanade, Perth. 6000.)

BANKRUPTCY ACT, 1966-1969.

Part X.

Notice of Intention to Declare a Dividend.

Bankruptcy District of the State of Western Australia.

No. 49 of 1970, Part X.

Re Adrian Egan of 46 Gordon Street, Northam:

NOTICE is hereby given that as trustee of the property of the abovementioned debtor, I, Ronald Wyndham Brown of 16th Floor, 37 St. George's Terrace, Perth, intend to declare a dividend in this matter. Creditors must prove their debts by the 25th July, 1971.

Dated at Perth this 21st day of June, 1971.

RONALD W. BROWN,
Trustee.

(Garland Brown & Co., Chartered Accountants, 16th Floor, 37 St. George's Terrace, Perth, W.A. 6000.)

TRUSTEES ACT, 1962.

Notice to Creditors and Claimants.

CREDITORS and other persons having claims (to which section 63 of the Trustees Act, 1962, relates) in respect of the estates of the undermentioned deceased persons are required by The Perpetual Executors Trustees and Agency Company (W.A.) Limited, of 89 Saint George's Terrace, Perth, to send particulars of their claims to the Company by the undermentioned date after which date the said Company may convey or distribute the assets having regard only to the claims of which the Company then has notice.

Coppin, Sylvia May, late of Unit 14 Washington Gardens, 45 Leonard Street, Victoria Park, married woman, died 11th April, 1971. Last day for claims 6th August, 1971.

Firth, Olive Isabelle, late of 217 Mill Point Road, South Perth, married woman, died 16th May, 1971. Last day for claims 6th August, 1971.

Owen, Ronald Lachlan, late 85 Baden Street, Joondanna, master painter, died 23rd February, 1971. Last day for claims 6th August, 1971.

Spaven, Lillian May, formerly of 15 Rheola Street, West Perth, but late care of Mosman Park Nursing Home, 57 Palmerston Street, Mosman Park, widow, died 22nd December, 1970. Last day for claims 6th August, 1971.

Spence, Winifred Beryl, late of 10 Duncraig Road, Applecross, widow, died 6th April, 1971. Last day for claims 6th August, 1971.

Dated at Perth this 2nd day of July, 1971.

The Perpetual Executors
Trustees and Agency
Company (W.A.) Limited,
N. SNELL,
Manager.

TRUSTEES ACT, 1962.

Notice to Creditors and Claimants.

THE WEST AUSTRALIAN TRUSTEE EXECUTOR AND AGENCY COMPANY LIMITED, of 135 St. George's Terrace, Perth, requires creditors and other persons having claims (to which section 63 of the Trustees Act, 1962 relates) in respect of the estates of the undermentioned deceased persons, to send particulars of their claims to it by 2/8/71, after which date the Company may convey or distribute the assets, having regard only to the claims of which it then has notice.

Bush, George Stephen, late of 49 Tuart Street, Bunbury, Railway Employee, died 13/3/71.

Coates, William James Leonard, late of 103 Basinghall Street, East Victoria Park, Invalid Pensioner, died 4/11/70.

Curlewis, Alfred Charles, late of 16 Osborne Parade, Cottesloe and 3 Howard Street, Perth, Accountant and Business Manager, died 27/3/71.

Dancer, Isabella, late of 16 Melrose Street, Leederville, widow, died 26/4/71.

Dixon, James Herbert, late of 16 Angus Street, Albany, retired builder, died 18/12/70.

Greaves, William Arnold, late of 4 Ednah Street, Como, retired company manager, died 26/2/71.

Kelemanis, Evangelos, late of 165 Hampton Road, Beaconsfield, shopkeeper, died 1/7/70.

Penrose, Evelyn Maude, late of Unit 61, Senior Citizens Village, Williams Road, Nedlands, spinster, died 1/4/71.

Stalker, Fred Lachlan, late of 22 Southern River Road, Gosnells, business proprietor, died 6/4/71.

Turnbull, Norman Stuart, late of 13A Pembroke Street, Bicton, retired engineer, died 31/12/70.

Dated this 30th day of June, 1971.

C. E. PLINT,
Manager.

TRUSTEES ACT, 1962.

Notice to Creditors and Claimants.

CREDITORS and other persons having claims (to which Section 63 of the Trustees Act relates) in respect of the estates of the undermentioned deceased persons are required to send particulars of their claims to me on or before the respective dates shown hereunder after which dates I may convey or distribute the assets, having regard only to the claims of which I then have notice.

Dated this 25th day of June, 1971.

A. E. MARSHALL,
Public Trustee,
565 Hay Street, Perth.

Name; Address and Occupation; Date of Death;
Last Date for Claims.

Beattie, Samuel James; 10 Powell St., Boulder, retired labourer; 29/7/70; 9/8/71.

Butler, Margaret Elizabeth; Mount Henry Hosp., Como, widow; 9/6/71; 16/8/71.

Cook, Annie; formerly of 28 Dugan St., Kalgoorlie, late of St. John of God Hosp., Kalgoorlie, widow; 4/6/71; 9/8/71.

Danaher, Robert Harold; 40 Union St., Subiaco, formerly school teacher, at date of death, retired farmer; 22/12/70; 16/8/71.

Dobson, Pearl Irene Florence; 6 Norfolk St., North Perth, married woman; 3/6/71; 16/8/71.

Duncan, Jean Elizabeth Ward; Bindi Bindi, married woman; 17/5/71; 9/8/71.

Edberg, Olive Myra; 57 Point Walter Rd., Bicton, widow; 2/6/71; 16/8/71.

Epstein, Elsie Mabel; Corlei Hosp., Como, widow; 4/6/71; 9/8/71.

Feirclough, Gordon Rexwell; 90 Westminster St., East Victoria Park, storeman; 1/6/71; 16/8/71.

Gillson, William Kerr; formerly of 1 Odd St., North Beach, late of Anglican Homes for the Aged, Hutton St., Osborne Park, retired watchman; 14/1/71; 16/8/71.

Godber, James Henry; Salvation Army Home, Pier St., Perth, retired labourer; 25/5/71; 16/8/71.

Goodall, Charles; 17 Meadow St., Guildford, retired technical instructor; 2/6/71; 16/8/71.

Harte, Charles Edward; 7 Palin St., Palmyra, mechanic; 20/11/70; 16/8/71.

Keay, Ralph; 54 Burnside St., Bayswater, fitter; 5/6/71; 16/8/71.

Keenan, Norbert Noel; Claremont, War Pensioner; 25/12/70; 16/8/71.

Kilminster, Eugenie Ethel Gertrude Elizabeth; 111 Edwards St., Morley, widow; 10/6/71; 16/8/71.

Kirkwood, Rupert; District Hosp., Coolgardie, retired labourer; 19/5/71; 9/8/71.

Lucas, Agnes Amelia; formerly of 37 Parker St., Bassendean, late of Carinya Village Lodge, Plantation St., Mt. Lawley, widow; 7/6/71; 16/8/71.

Marcel, Edith Victoria; 15 Broad St., South Perth, widow; 10/6/71; 16/8/71.

Murphy, William George; Lot 7 Kenwick Rd., Orange Grove, retired M.W.S. employee; 14/4/71; 16/8/71.

Quinn, Ella; Mount Henry Hosp., Como, widow; 26/3/71; 9/8/71.

Roycroft, Joseph; Embleton Hosp., 46 Broun Ave., Embleton, retired labourer; 15/5/71; 2/8/71.

Smith, Andrew Vernon; Mt. Henry Hosp., Manning, clerk; 3/4/71; 16/8/71.

Spargo, Dora Gwendoline; Flat 7, 38 Cunningham Tce., Daglish, married woman; 20/3/71; 16/8/71.

Stewart, Peter; Leprosarium, Derby, invalid; 14/4/71; 2/8/71.

Watson, Irvine Elizabeth; Flat 272 Wyvern Flats, Williams Rd., Hollywood, married woman; 11/4/71; 16/8/71.

ACTS OF PARLIAMENT FOR SALE AT
GOVERNMENT PRINTING OFFICE.

(In every case, postage is additional to the printed price.)

(Postage is assessed at time of despatch.)

	\$
Abattoirs Act	0.20
Absconding Debtors Act	0.10
Adoption of Children Act	0.20
Aerial Spraying Control Act	0.10
Agricultural Products Act	0.20
Agricultural Protection Board Act	0.20
Alsatian Dog Act	0.10
Alumina Refinery (Alcoa Bauxite) Agreement Act No. 3 of 1961	0.50
Alumina Refinery (Bunbury) Agreement Act No. 109 of 1970	0.40
Alumina Refinery (Mitchell Plateau) Agreement Act No. 22 of 1969	0.40
Alumina Refinery (Pinjarra) Agreement Act No. 75 of 1969	0.20
Alunite—State (Western Australia) Alunite Industry Act No. 53 of 1946-1952	0.10
Anatomy Act No. 23 of 1930-46	0.10
Anzac Day Act No. 73 of 1960-70	0.10
Arbitration Act No. 13 of 1895-1935	0.10
Architects' Act No. 13 of 1922-1969	0.20
Argentine Ant Act No. 36 of 1968	0.10
Artificial Breeding Board Act	0.10
Artificial Breeding of Stock Act	0.10
Associations Incorporation Act	0.20
Auctioneers Act	0.20
Audit Act	0.30
Australian and New Zealand Banking Group Act No. 44 of 1970	0.20
Bank Holidays Act No. 13 of 1970	0.10
Bills of Sale Act	0.40
Bread Act	0.20
Building Registration Act	0.20
Building Societies Act	0.50
Bulk Handling Act	0.30
Business Names Act	0.30
Bush Fires Act	0.70
Carriers Act	0.10
Censorship of Films Act	0.20
Change of Names Regulation Act	0.10
Charitable Collections Act	0.20
Charitable Trusts Act	0.20
Child Welfare Act	0.40
Chiropodists Act	0.10
Chiropactors Act	0.10
City of Perth Parking Facilities Act	0.20
Clean Air Act	0.30
Commonwealth Places (Admin. Laws) Act No. 83 of 1970	0.10
Companies Act	2.00
Constitution Act	0.20
Constitution Act Amendments Act	0.20
Convicted Inebriates Act	0.10
Criminal Code Act	1.70
Criminal Injuries (Compensation) Act No. 69 of 1970	0.10
Dairy Industry Act	0.20
Dairy Products Marketing Regulation Act	0.20
Dampier Solar Salt Industry Agreement Act	0.20
Death Duties (Taxing) Act	0.20
Debt Collectors Licensing Act	0.20
Decimal Currency Act No. 113 of 1965	0.20

Acts of Parliament— <i>continued.</i>		Acts of Parliament— <i>continued.</i>	
	\$		\$
Declarations and Attestations Act	0.10	Juries Act	0.20
Dentists Act	0.30	Justices Act	0.50
Disposal of Uncollected Goods Act No. 121 of 1970	0.20	Land Act	0.50
District Court of W.A. Act No. 84 of 1969-70	0.40	Land Agents Act	0.30
Dividing Fences Act	0.20	Legal Contribution Trust Act	0.30
Dog Act	0.20	Legal Practitioners Act	0.40
Door-to-Door (Sales) Act	0.10	Library Board of Western Australia	0.20
Dried Fruits Act	0.20	Licensed Surveyors Act	0.20
Droving Act	0.20	Limitation Act	0.20
Education Act	0.40	Limited Partnerships Act	0.10
Egg Marketing Act	0.20	Liquor Act No. 34 of 1970	1.20
Electoral Act	0.50	Local Government Act	2.50
Electoral Districts Act	0.20	Long Service Leave Act	0.30
Electricity Act	0.30	Lotteries Control Act	0.20
Employment Brokers Act	0.20	Main Roads Act	0.40
Evidence Act	0.40	Marine Stores Act	0.20
Explosive and Dangerous Goods Act	0.40	Marketable Securities Transfer Act No. 68 of 1970	0.20
Factories and Shops Act	0.50	Marketing of Barley Act	0.20
Fauna Conservation Act	0.20	Marketing of Eggs Act	0.20
Feeding-Stuffs Act	0.20	Marketing of Linseed Act	0.20
Fertilisers Act	0.20	Marketing of Onions Act	0.20
Firearms and Guns Act	0.20	Marketing of Potatoes Act	0.20
Fire Brigades Act	0.30	Marketing of Lamb and Hoggart Act	0.10
Fisheries Act	0.40	Married Persons and Children (Summary Relief) Act	0.50
Fluoridation of Public Water Supplies Act	0.10	Married Women's Property Act	0.10
Forests Act	0.20	Meat Industry (Treatment Works) Licensing Act	0.10
Fremantle Harbour Trust Act	0.30	Medical Act (Practitioners)	0.30
Friendly Societies Act	0.30	Mental Health Act	0.40
Fruit-Growing Industry (Trust Fund) Act	0.10	Metropolitan Market Act	0.10
Gas (Standards) Act	0.10	Metropolitan (Perth) Passenger Transport Trust Act	0.40
Gas Undertakings Act	0.20	Metropolitan Region Improvement Tax Act	0.10
Gold Buyers Act	0.20	Metropolitan Region Town Planning Scheme Act	0.30
Government Employees' Housing Act	0.20	Mine Workers' Relief Act	0.40
Government Employees (Promotions Appeal Board) Act No. 38 of 1945-66	0.20	Money Lenders' Act	0.20
Government Railways Act	0.30	Motor Vehicle Drivers' Instructors Act	0.10
Grain Pool Act	0.30	Motor Vehicle (Third Party Insurance) Act	0.50
Guardianship of Infants Act No. 15 of 1920 and No. 23 of 1926	0.20	Motor Vehicle (Third Party Insurance Surcharge) Act	0.10
Hairdressers Registration Act	0.20	Murdoch University Planning Board No. 71/70	0.10
Hawkers and Pedlars Act	0.10	Museum Act	0.20
Health Act	1.00	National Fitness Act	0.10
Hire Purchase Act	0.30	National Trust of Australia (W.A.) Act	0.20
Honey Pool Act	0.10	Native Flora Protection Act	0.10
Hospital Fund Act No. 39 of 1930-37	0.20	Nickel Refinery (Western Mining Corporation Ltd.) Agreement Act	0.20
Hospital Act No. 23 of 1927-1969	0.20	Nollamara Land Vesting Act	0.10
Housing Advances (Contract with Infants) Act	0.10	Northern Developments (Ord River) Pty. Ltd. Agreement Act No. 32 of 1960	0.10
Housing Loan Guarantee Act	0.30	Northern Developments Pty Ltd. Agreement Act No. 65 of 1957 (Schedule Superseded by No. 41 of 1969)	0.30
Indecent Publications Act	0.10	Northern Developments Pty. Ltd. Agreement Act No. 41 of 1969	0.30
Industrial Arbitration Act	1.00	Noxious Weeds Act	0.30
Industrial Development (Resumption of Land) Act	0.30	Nurses Act No. 27 of 1968	0.30
Inquiry Agents Licensing Act	0.10	Occupational Therapists' Act	0.10
Inspection of Scaffolding Act	0.20	Offenders Probation and Parole Act	0.50
Inspection of Machinery Act No. 11 of 1922-1969	0.50	Optical Dispensers Act	0.10
Interpretation Act	0.30	Optometrists' Act	0.30
Iron Ore Agreement Acts—		Ord River Dam Catchment Area (Straying Cattle) Act	0.10
(Cleveland-Cliffs) No. 91 of 1964-70	0.30	Painters' Registration Act	0.10
(Dampier Mining Co. Ltd.) No. 78 of 1969	0.20	Parks and Reserves Act	0.20
(Hamersley Range) No. 98 of 1964-68	0.50	Pensioners (Rates Exemption) Act No. 58 of 1966	0.10
(Hanwright) No. 19 of 1967-68	0.50	Pensions Supplementation Act No. 78 of 1953	0.10
(Mt. Goldsworthy) No. 97 of 1964	0.40	Petroleum Act No. 71 of 1967	0.50
(Mt. Newman) No. 75 of 1964-67	0.40	Petroleum Pipelines Act No. 112 of 1969	0.50
(Nimigarra) No. 9 of 1967	0.40		
(Scott River) No. 35 of 1961	0.20		
(Talling Peak) No. 104 of 1964	0.30		
(B.H.P.) No. 103 of 1964-65	0.50		
The B.H.P. Co. Ltd. (Export of Iron Ore) Act No. 93 of 1965	0.10		
Junior Farmers Movement Act	0.10		

Acts of Parliament— <i>continued.</i>	\$	Acts of Parliament— <i>continued.</i>	\$
Petroleum Products Subsidy Act No. 12 of 1965	0.10	Totalisator Duty Act No. 19 of 1905	0.10
Petroleum (Registration Fees) Act No. 77 of 1967	0.10	Totalisator Regulation Act No. 19 of 1912	0.10
Petroleum (Submerged Lands) Act No. 41 of 1967	0.60	Tourist Act No. 31 of 1959	0.10
Petroleum (Submerged Lands) Registration Fees Act No. 40 of 1967	0.10	Trade Associations' Registration Act No. 79 of 1959	0.20
Physical Environment Protection Act No. 93 of 1970	0.10	Trade Descriptions and False Advertisements' Act No. 42 of 1936	0.20
Physiotherapists Act No. 75 of 1950	0.20	Truck Act	0.10
Pig Industry Compensation Act	0.20	Tuberculosis (Commonwealth and State Arrangement) Act No. 24 of 1965	0.10
Plant Diseases (Registration Fees) Act No. 33 of 1941	0.10	Unauthorised Documents' Act No. 8 of 1961	0.10
Police Act	0.50	University Medical School Act No. 30 of 1955	0.10
Police Assistance Compensation Act No. 59 of 1964	0.10	University Medical School Teaching Hospitals Act No. 31 of 1955	0.10
Poor Persons Legal Assistance Act No. 43 of 1928	0.10	Used Car Dealers' Act No. 51 of 1964	0.10
Potato Growers' Licensing Act No. 42 of 1941	0.10	Veterinary Medicines' Act No. 29 of 1953	0.20
Potato Growing Industry Trust Fund No. 69 of 1947	0.10	Veterinary Surgeons' Act No. 64 of 1960	0.20
Poultry Industry (Trust Fund) Act No. 28 of 1948	0.10	Water Boards Act No. 4 of 1904	0.30
Presbyterian Church of Australia Act No. 91 of 1970	0.20	West Australian Trustee, Executor and Agency Company Limited Act (Private)	0.20
Prevention of Pollution of Water by Oil Act No. 33 of 1960	0.20	West Australian Coastal Shipping Commission Act No. 44 of 1965	0.50
Private Railways (Level Crossing) Act No. 77 of 1966	0.10	West Australian Marine Act No. 72 of 1948	0.50
Property Law Act No. 32 of 1969	0.50	West Australian Tertiary Education Commission No. 84 of 1970	0.10
Public Education Endowment Act	0.10	West Australian Trotting Association Act No. 55 of 1946	0.30
Public Service Acts—		West Kalgoorlie-Lake Lefroy Railway Act No. 110 of 1970	0.10
Public Service Appeal Board Act	0.10	Wheat Delivery Quotas Act No. 114 of 1969	0.20
Public Service Arbitration Act	0.20	Wheat Industry Stabilization Act No. 58 of 1968	0.20
Road and Air Transport Commission Act No. 53 of 1966	0.40	Wills Act No. 12 of 1970	0.10
Road Maintenance (Contribution) Act No. 69 of 1965	0.20	Wood Chipping Industry Agreement Act No. 58 of 1969	0.40
Rural and Industries Bank Act No. 51 of 1944	0.40	Wood Distillation and Charcoal, Iron and Steel Industry Act, No. 20 of 1943	0.10
Rural Relief Fund Act	0.10	Wundowie Works Management and Foundry Agreement Act No. 10 of 1966	0.30
Sale of Land Act No. 119 of 1970	0.10	Youth Service Act No. 36 of 1964	0.20
Second-Hand Dealers' Act	0.10		
Securities Industries Act No. 118 of 1970	0.60		
Shipping and Pilotage Act	0.20		
Soil Conservation Act	0.30		
Soil Fertility Research Act	0.10		
Spear-Guns Control Act No. 5 of 1955	0.10		
Stamp Act	0.50		
State Electricity Commission Act	0.40		
State Government Insurance Office Act	0.10		
State Housing Act	0.40		
State Housing Death Benefit Scheme Act No. 52 of 1965	0.10		
State Tender Board Act	0.10		
Stipendiary Magistrates' Act No. 17 of 1957	0.10		
Stock (Brands and Movement) Act No. 116 of 1970	0.30		
Stock Disease Regulations' Act No. 66 of 1968	0.10		
Strata Titles Act	0.30		
Street Collections (Regulation) Act No. 55 of 1940	0.10		
Street Photographers Act No. 46 of 1947	0.10		
Suitors' Fund Act No. 43 of 1964	0.10		
Swan River Conservation Act No. 58 of 1958	0.30		
Taxation (Staff Arrangements) Act No. 108 of 1969	0.10		
Taxi-Cars (Co-Ordination and Control) Act No. 81 of 1963	0.20		
Testator's Family Maintenance Act No. 81 of 1963	0.20		
Tissue Grafting and Processing Act No. 19 of 1956	0.10		
Totalisator Agency Board Betting Act No. 50 of 1960	0.40		
Totalisator Agency Board Betting Tax Act No. 54 of 1960	0.10		

BY-LAWS, REGULATIONS AND RULES.

	\$
Health Act—	
Series "A" By-Laws	0.50
Health and Local Government Acts—	
Caravans and Camps—Regulations 1970	0.10
Local Government Act—Model By-Laws—	
T.V. Mast and Antenna	0.10
Uniform Building By-Law 1965	1.25
Uniform Private Swimming Pool	0.10
Petrol Pumps No. 10	0.10
Street Lawns and Gardens No. 11	0.10
Storage and Inflammable Liquid No. 12	0.10
Signs, Hoardings and Billposts No. 13	0.10
Safety, Decency, Convenience and Comfort of Persons in respect of Bathing No. 14	0.10
Prevention of Damage to Streets No. 15	0.10
Deposit of Refuse and Litter No. 16	0.10
Vehicle Wrecking No. 17	0.10
Holiday Cabins and Chalets No. 18	0.10
Parking Facilities No. 19	0.10
Traffic Act Regulations—	
Blood Sampling Analysis	0.20
Breath Analysis	0.20
Drivers' Licenses	0.20
Infringements	0.20
Licensing Authorities	0.30
Omnibus	0.10
Road Code	0.50
Taxi-Cars	0.20

By-Laws, etc.—*continued.*

	\$
Vehicle Weights	0.30
Administration Regulations 1970	0.10
Adoption of Children Rules 1970	0.20
Alsation Dog Regulations 1963	0.10
Artificial Breeding (Cattle) Regulations 1967	0.10
Audit (Treasury)	0.30
Beekeepers Regulations 1963	0.10
Building Societies 1962.....	0.30
Bush Fires	0.30
Business Names Regulations 1962	0.10
Clean Air 1967	0.10
Debt Collectors Licensing	0.10
Dentists 1964	0.10
Electricity 1947	0.30
Explosive 1970	0.40
Factories and Shops (Set of 7 Regulations— 10 cents each)	0.70
Firearms 1931	0.20
Fisheries 1967	0.30
Government Employees (Promotion Appeal Board)	0.10
Hairdressers Registration 1965	0.10
Industrial Arbitration 1964	0.30
Inspection of Scaffolding 1964	0.30
Land Agents 1965	0.20
Land 1968 ..	0.40
Land Tax Assessment 1969	0.10
Legal Contribution Trust 1968	0.10
Licensing Court Rules 1970	0.30
Linceed Board (Election) Regulations 1970	0.10
Liquor Act Regulations 1970	0.10
Married Persons & Children (Summary Re- lief) 1966	0.30
Mental Health (Administration and Mental Health Forms) 1965	0.30
Metropolitan Region Town Planning Scheme 1963	0.10
Metropolitan Water Supply Sewerage & Drainage 1960	0.50
Milk 1965	0.30
Museum 1969	0.10
Museum (Historic Wreck) 1970	0.10
Nurses 1969	0.30
Nurses-Mid-Wife 1969	0.20
Nurses—Nursing Aides 1969	0.20
Offenders Probation and Parole 1964	0.20
Pesticides 1956	0.10
Petroleum Pipelines 1970	0.20
Pharmacy 1965	0.20
Poisons 1965	0.30
Qualifying Municipal Officers 1961	0.10
Radioactive Substances 1958	0.30
Road and Air Transport 1967	0.30
Scaffolding 1964 ..	0.20
Stamp 1966	0.20
State Transport Co-Ordination 1961	0.10
Strata Titles 1961	0.20
Swan River Conservation 1961	0.10
Town Planning & Development 1967.....	0.30
Trade Association 1960	0.10
Used Car Dealers 1965	0.10
Weights and Measures (Pre-Packed Articles) 1968	0.10

SPECIAL NOTICE.

ADVERTISEMENTS.—Notices for insertion must be received by the Government Printer at the Government Printing Office, Station Street, Wembley 6014, or at the Main Hall, Treasury Buildings, St. George's Terrace, Perth, BEFORE TEN O'CLOCK a.m. on THURSDAY, or the day preceding the day of publication, and are charged at the following rates:—

For the first eight lines, \$2.

For every additional line, 20c.

and half-price for each subsequent insertion.

To estimate the cost of an advertisement, count eight words to a line; heading, signature and date being reckoned as separate lines.

All fees are payable in advance. Remittances should be made by money order, postal note, or cheque.

Where signatures are appended to copy for publication in the *Government Gazette* they must appear in typewritten or block characters below the written signature. Unless this is done, no responsibility will be accepted by this office for any error in the initials or names as printed.

The office at the Treasury Buildings, Perth, will be closed each day between 1 p.m. and 2 p.m.

All communications should be addressed to "The Government Printer, Station Street, Wembley".

CONTENTS.

	Page
Agricultural Products Act	2388
Agriculture, Department of	2388
Appointments	2353, 2357, 2360, 2364-5, 2388
Bankruptcy Act	2407
Charitable Collections Act	2351
Chief Secretary's Department	2351
Child Welfare	2353
Coal Mine Workers (Pensions) Act	2353
Coal Mines Regulation Act	2388
Commissioners for Declaration	2364
Companies Act	2404-5
Constitution Act	2357
Country Areas Water Supply Act	2355-6
Crown Law Department	2364
Deceased Persons' Estates	2407-8
Esperance Port Authority	2378
Factories and Shops	2387
Forestry	2354-5
Government Employees (Promotions Appeal Board) Act	2388
Health Department	2367
Industrial Arbitration Act	2387
Inquiry Agents Licensing Act	2358
Labour, Department of	2387-8
Land Acquisitions	2380
Land Agents Act	2358
Lands Department	2352, 2353-5, 2367-76, 2382-3
Local Government Department	2384-7
Main Roads	2352-3, 2381-2
Metropolitan Region Planning	2378
Metropolitan Water Supply, etc.	2356-7, 2383-4
Mines Department	2353, 2388-2404
Municipalities	2384-7
Native Welfare	2352
Notices of Intention to Resume Land	2381-3
Offenders Probation and Parole Act	2364
Orders in Council	2353-7
Partnerships Dissolved	2407
Police Department	2364-7
Premier's Department	2357
Prevention of Cruelty to Animals Act	2367
Proclamations	2351-3
Public Service Arbitration Act	2361-4
Public Service Board	2359-60
Public Trustee	2408
Public Works Department	2353, 2355-6, 2378-80
Sale of Land	2378
Sale of Unclaimed Found and Lost Property	2364-7
Stamp Act	2357
Temporary Allocation of Portfolios	2357
Tender Board	2405-6
Tenders Accepted	2379, 2405
Tenders Invited	2379, 2406
Town Planning	2376-8
Treasury	2357
Trustees Act	2407-8
Water Boards Act	2355
Western Australian Institute of Technology	2361-4