



# Government Gazette

OF

## WESTERN AUSTRALIA

(Published by Authority at 3.30 p.m.)

(REGISTERED AT THE GENERAL POST OFFICE, PERTH, FOR TRANSMISSION BY POST AS A NEWSPAPER)

No. 72 ]

PERTH : FRIDAY, 13th AUGUST

[ 1971

Bank Holiday at Koorda.

### PROCLAMATION

WESTERN AUSTRALIA, } By His Excellency The Honourable Sir Albert  
TO WIT, } Wolff, Knight Commander of the Most Dis-  
A. WOLFF, } tinguished Order of Saint Michael and Saint  
Lieutenant Governor } George, Lieutenant Governor and Administrator  
[L.S.] } in and over the State of Western Australia and  
its Dependencies in the Commonwealth of  
Australia.

IN pursuance of the provisions contained in the fifth section of the Bank Holidays Act, 1884, I, the Lieutenant Governor of the said State, do by this my Proclamation appoint the following special Bank Holiday:—

Date; Place.

Tuesday 31st August, 1971 (Koorda Agricultural Society Annual Show); Koorda.

Given under my hand and the public Seal of the said State, at Perth, this 30th day of July, 1971.

By His Excellency's Command,  
C. STUBBS,  
Chief Secretary.

GOD SAVE THE QUEEN ! ! !

Bank Holidays at Williams, Wyndham and Mandurah.

### PROCLAMATION

WESTERN AUSTRALIA, } By His Excellency The Honourable Sir Albert  
TO WIT, } Wolff, Knight Commander of the Most Dis-  
A. WOLFF, } tinguished Order of Saint Michael and Saint  
Lieutenant Governor } George, Lieutenant Governor and Administrator  
[L.S.] } in and over the State of Western Australia and  
its Dependencies in the Commonwealth of  
Australia.

IN pursuance of the provisions contained in the fifth section of the Bank Holidays Act, 1884, I, the Lieutenant Governor of the said State, do by this my Proclamation appoint the following special Bank Holidays:—

Date; Place.

Friday, 15th October, 1971 (Narrogin Agricultural Society Annual Show); Williams.

Monday, 30th August, 1971 (Wyndham Races); Wyndham.

Wednesday, 29th September, 1971 (Royal Show); Mandurah.

Given under my hand and the public Seal of the said State, at Perth, this 30th day of July, 1971.

By His Excellency's Command,  
C. STUBBS,  
Chief Secretary.

GOD SAVE THE QUEEN ! ! !

Land Act, 1933-1969.

### PROCLAMATION (Resumption)

WESTERN AUSTRALIA, } By His Excellency The Honourable Sir Albert  
TO WIT, } Wolff, Knight Commander of the Most Dis-  
A. WOLFF, } tinguished Order of Saint Michael and Saint  
Lieutenant Governor } George, Lieutenant Governor and Administrator  
[L.S.] } in and over the State of Western Australia and  
its Dependencies in the Commonwealth of  
Australia.

Corres. 2226/64.

WHEREAS by section 109 of the Land Act, 1933-1969, the Governor may resume, for any purpose as in the public interest he may think fit, any portion of land held as a Pastoral Lease; and whereas it is deemed expedient that the portion of Pastoral Lease described in the schedule hereto should be resumed for the purpose of an addition to Reserve No. 28393 "Preservation of Natural Formations (Pinnacles)": Now, therefore, I, the Lieutenant Governor, with the advice and consent of the Executive Council do by this my proclamation resume portion of Pastoral Lease 3114/646 for the purpose aforesaid.

Given under my hand and the Public Seal of the said State at Perth, this 4th day of August, 1971.

By His Excellency's Command,  
H. D. EVANS,  
Minister for Lands.

GOD SAVE THE QUEEN ! ! !

Schedule.

All that portion of Pastoral Lease 3114/646 containing an area of about 1,964 acres now designated as part of Melbourne Location 3974. (Public Plan 59/80 B.1.)

## Land Act, 1933-1969.

PROCLAMATION  
(Resumption)

WESTERN AUSTRALIA, } By His Excellency The Honourable Sir Albert  
TO WIT, } Wolff, Knight Commander of the Most Dis-  
A. WOLFF, } tinguished Order of Saint Michael and Saint  
Lieutenant Governor. } George, Lieutenant Governor and Administrator  
[L.S.] } in and over the State of Western Australia and  
its Dependencies in the Commonwealth of  
Australia.

Corres. 2439/64.

WHEREAS by section 109 of the Land Act, 1933-1969, the Governor may resume, for any purpose as in the public interest he may think fit, any portion of land held as a Pastoral Lease; and whereas it is deemed expedient that the portion of Pastoral Lease described in the schedule hereto should be resumed for the purpose of an addition to Reserve No. 28393 "Preservation of Natural Formations (Pinnacles)": Now, therefore, I, the Lieutenant Governor, with the advice and consent of the Executive Council do by this my proclamation resume portion of Pastoral Lease 3114/823 for the purpose aforesaid.

Given under my hand and the Public Seal of the said State at Perth, this 4th day of August, 1971.

By His Excellency's Command,  
H. D. EVANS,  
Minister for Lands.

GOD SAVE THE QUEEN ! ! !

## Schedule.

All that portion of Pastoral Lease 3114/823 containing about 880 acres, now designated as part of Melbourne Location 3974. (Public Plan 59/80 B.1.)

## Cemeteries Act, 1897.

## PROCLAMATION

WESTERN AUSTRALIA, } By His Excellency The Honourable Sir Albert  
TO WIT, } Wolff, Knight Commander of the Most Dis-  
A. WOLFF, } tinguished Order of Saint Michael and Saint  
Lieutenant Governor. } George, Lieutenant Governor and Administrator  
[L.S.] } in and over the State of Western Australia and  
its Dependencies in the Commonwealth of  
Australia.

L.G.D. 410/71.

WHEREAS by section 5 of the Cemeteries Act, 1897, the Governor may appoint such place or places in each district as he shall deem expedient a reserve for the burial of the dead: and whereas it is deemed expedient that Reserve 30904, should be reserved for the burial of the dead: Now, therefore, the Lieutenant Governor acting with the advice and consent of the Executive Council, doth by this proclamation appoint Reserve 30904 (De Witt location 52) as a reserve for the burial of the dead, to be known as the Karratha Cemetery.

Given under my hand and the Public Seal of the said State, at Perth, this 4th day of August, 1971.

By His Excellency's Command,  
C. STUBBS,  
Minister for Local Government.

GOD SAVE THE QUEEN ! ! !

## Hairdressers Registration Act, 1946-1968.

## PROCLAMATION

WESTERN AUSTRALIA, } By His Excellency The Honourable Sir Albert  
TO WIT, } Wolff, Knight Commander of the Most Dis-  
A. WOLFF, } tinguished Order of Saint Michael and Saint  
Lieutenant Governor. } George, Lieutenant Governor and Administrator  
[L.S.] } in and over the State of Western Australia and  
its Dependencies in the Commonwealth of  
Australia.

WHEREAS it is enacted by subsection (1) of section three of the Hairdressers Registration Act, 1946-1968, that, subject to subsection (2) of that section, the Act shall apply only within twenty-five miles from the General Post Office at Perth; and whereas the said subsection (2) of section three provides that the Governor may from time to time, on the recommendation of the Minister and the Board by proclamation declare that the Act shall

apply, as from the date specified in the proclamation, to such other area or areas of the State as is or are so specified; and whereas the Minister and the Hairdressers Registration Board of Western Australia have recommended that the Act apply to the area of the State known as the South West Division as described in section twenty-eight of the Land Act, 1933-1969: Now, therefore, I, the Lieutenant Governor, acting with the advice and consent of the Executive Council and in exercise of the powers aforesaid, do hereby declare that the provisions of the Hairdressers Registration Act, 1946-1968, shall apply on and from the 1st day of January, 1972, to the area of the State known as the South West Division as described in section twenty-eight of the Land Act, 1933-1969.

Given under my hand and the Public Seal of the said State, at Perth, this 4th day of August, 1971.

By His Excellency's Command,  
A. D. TAYLOR,  
Minister for Labour.

GOD SAVE THE QUEEN ! ! !

## Factories and Shops Act, 1963-1970.

## PROCLAMATION

WESTERN AUSTRALIA, } By His Excellency The Honourable Sir Albert  
TO WIT, } Wolff, Knight Commander of the Most Dis-  
A. WOLFF, } tinguished Order of Saint Michael and Saint  
Lieutenant Governor. } George, Lieutenant Governor and Administrator  
[L.S.] } in and over the State of Western Australia and  
its Dependencies in the Commonwealth of  
Australia.

F. and S. 367/50.

WHEREAS it is provided (*inter alia*), by section 59 of the Factories and Shops Act, 1963-1970, that the occupier of a factory shall allow to any person employed in the factory a half holiday on any day proclaimed to be a half holiday in the district or locality in which the factory is situate and, by section 95 of that Act, that every shop, except an exempted shop, a privileged shop and a small shop shall be closed, and a shopkeeper shall allow each shop assistant a half holiday on any day that is proclaimed to be a half holiday that is applicable to the area in which the shop is situate; and whereas it appears to me, the Lieutenant Governor, expedient that a half holiday should be proclaimed for the day and place hereinafter appearing: Now, therefore, I, the Lieutenant Governor, acting with the advice and consent of the Executive Council, do hereby proclaim the afternoon of Wednesday the 1st day of September, 1971, to be a half holiday, within the municipal district of, and applicable to the area of, the Town of Geraldton.

Given under my hand and the Public Seal of the said State, at Perth, this 4th day of August, 1971.

By His Excellency's Command,  
A. D. TAYLOR,  
Minister for Labour.

GOD SAVE THE QUEEN ! ! !

## Prisons Act, 1903-1969.

## PROCLAMATION

WESTERN AUSTRALIA, } By His Excellency The Honourable Sir Albert  
TO WIT, } Wolff, Knight Commander of the Most Dis-  
A. WOLFF, } tinguished Order of Saint Michael and Saint  
Lieutenant Governor. } George, Lieutenant Governor and Administrator  
[L.S.] } in and over the State of Western Australia and  
its Dependencies in the Commonwealth of  
Australia.

WHEREAS it is enacted, *inter alia*, by section 8 of the Prisons Act, 1903-1969, that the Governor may by proclamation in the *Government Gazette* declare any building, enclosure, or place to be a gaol and that every gaol so proclaimed shall thereupon be a prison within the meaning and for the purposes of the Act; and whereas it is deemed desirable that the buildings known as Wooroloo Training Centre and the enclosure surrounding those buildings, being the land described as Reserve No. 14073, be

declared a gaol: Now, therefore, I the Lieutenant Governor do hereby declare the buildings known as Woolooloo Training Centre and the enclosure surrounding those buildings, being the land described as Reserve No. 14073, to be a gaol to be known as Woolooloo Training Centre.

Given under my hand and the Public Seal of the said State, at Perth, this 4th day of August, 1971.

By His Excellency's Command,  
C. STUBBS,  
Chief Secretary.

GOD SAVE THE QUEEN ! ! !

AT a meeting of the Executive Council held in the Executive Council Chambers, at Perth, this 4th day of August, 1971, the following Orders in Council were authorised to be issued:—

Land Act, 1933-1969.

ORDER IN COUNCIL.

Corres. 3576/04.

WHEREAS by section 33 of the Land Act, 1933-1969, it is made lawful for the Governor to direct that any Reserve shall vest in and be held by any Municipality, Body Corporate, or other person or persons to be named in the order in trust for the like or other public purposes to be specified in such order; and whereas it is deemed expedient that Reserve No. 11776 should vest in and be held by the Minister for Water Supply, Sewerage and Drainage in trust for the purpose of "Water and Conservation of Flora and Fauna"; Now, therefore, His Excellency the Lieutenant Governor, by and with the advice and consent of the Executive Council, doth hereby direct that the beforementioned Reserve shall vest in and be held by the Minister of Water Supply, Sewerage and Drainage in trust for the purpose aforesaid, subject nevertheless to the powers reserved to him by section 37 of the said Act.

(The previous Order in Council dated 7th July, 1915, is hereby superseded.)

W. S. LONNIE,  
Clerk of the Council.

Land Act, 1933-1969.

ORDER IN COUNCIL.

Corres. 1750/55.

WHEREAS by section 33 of the Land Act, 1933-1969, it is made lawful for the Governor to direct that any Reserve shall vest in and be held by any Municipality, Body Corporate, or other person or persons to be named in the Order, in trust for any of the purposes set forth in section 29 of the said Act, or for the like or other public purposes to be specified in such Order and with power of subleasing; and whereas it is deemed expedient that Reserve No. 24237 should vest in and be held by the Shire of Kulin in trust for the purpose of "Recreation": Now, therefore, His Excellency the Lieutenant Governor, by and with the advice and consent of the Executive Council, doth hereby direct that the beforementioned Reserve shall vest in and be held by the Shire of Kulin, in trust for "Recreation", with power to the said Shire of Kulin, subject to the approval in writing of the Minister for Lands being first obtained, to lease the whole or any portion of the said Reserve for any term not exceeding 21 years from the date of the lease subject nevertheless to the powers reserved to him by section 37 of the said Act.

(The previous Order in Council dated 29th June, 1966, is hereby superseded.)

W. S. LONNIE,  
Clerk of the Council.

Land Act, 1933-1969.

ORDER IN COUNCIL.

Corres. 1965/38, V2.

WHEREAS by section 33 of the Land Act, 1933-1969, it is, *inter alia*, made lawful for the Governor to direct that any land reserved pursuant to the provisions of the Act shall be leased for the purpose for which the land is reserved as aforesaid, by instrument of lease in accordance with the form in the Fourth Schedule of the Act, to any person (as defined in the said section); and whereas it is deemed expedient that Reserve 30941 (Dundas Location 208) should be leased for a term of 99 years to the Churches of Christ Federal Aborigines Mission Board (Incorporated) to be held in trust for the purpose of "Native Mission": now, therefore, His Excellency the Lieutenant Governor by and with the advice and consent of the Executive Council doth hereby direct that the abovementioned Reserve shall be leased for a term of 99 years to the Churches of Christ Federal Aborigines Mission Board (Incorporated) to be held in trust for the purpose of "Native Mission", subject to the condition that the land shall not be leased or mortgaged in whole or in part without the consent of the Governor.

W. S. LONNIE,  
Clerk of the Council.

Land Act, 1933-1969.

ORDER IN COUNCIL.

Corres. 12244/04.

WHEREAS by section 33 of the Land Act, 1933-1969, it is made lawful for the Governor to direct that any Reserve shall vest in and be held by any Municipality, Body Corporate, or other person or persons to be named in the Order in trust for any of the purposes set forth in section 29 of the said Act, or for the like or other public purposes to be specified in such Order and with power of subleasing; and whereas it is deemed expedient that Reserve No. 30942 should vest in and be held by the City of Fremantle, in trust for the purpose of "Site for Club and Club Premises": Now, therefore, His Excellency the Lieutenant Governor, by and with the advice and consent of the Executive Council, doth hereby direct that the beforementioned Reserve shall vest in and be held by the City of Fremantle, in trust for "Site for Club and Club Premises", with power to the said City of Fremantle, subject to the approval in writing of the Minister for Lands being first obtained, to lease the whole or any portion of the said Reserve for any term not exceeding 21 years from the date of the lease subject nevertheless to the powers reserved to him by section 37 of the said Act.

W. S. LONNIE,  
Clerk of the Council.

Forests Act, 1918.

ORDER IN COUNCIL.

Forests 126/67. Lands 1339/84.

WHEREAS by the Forests Act, 1918, it is provided that the Governor may by Order in Council dedicate any Crown Lands as State Forests within the meaning and for the purpose of that Act: Now, therefore, His Excellency the Lieutenant Governor with the advice and consent of the Executive Council doth hereby dedicate the area described in the schedule hereto as an addition to State Forest No. 29 within the meaning and for the purposes of the said Act.

W. S. LONNIE,  
Clerk of the Council.

Schedule.

An area of 640 acres formerly comprised in Reserve No. 681 (Nelson District). (Public Plan 414c/40 F.3.)

Land Drainage Act, 1925-1954.

Pinjarra Drainage District.

Buchanans Sub B Drain.

ORDER IN COUNCIL

P.W.W.S. 391/48.

WHEREAS by the Land Drainage Act, 1925-1954, it is provided that before undertaking the construction of drainage works, the Minister shall submit plans, descriptions, books of reference and estimates of the proposed works to the Governor for approval; and that if they are approved, the Governor may forthwith, by Order in Council empower the Minister to undertake the construction of the proposed works; Now, therefore, His Excellency the Lieutenant Governor with the advice of the Executive Council doth hereby approve of the plans, descriptions, books of reference and estimates marked on Plan P.W.D., W.A. 46432-1-1 for the construction of the drainage works within the Pinjarra Drainage District, Buchanans Sub B Drain which were duly submitted for approval, and hereby empowers the Minister to undertake the construction of the said works.

W. S. LONNIE,  
Clerk of the Council.

Metropolitan Water Supply, Sewerage, and  
Drainage Act, 1909-1970.

Metropolitan Water Supply and Sewerage.

ORDER IN COUNCIL.

M.W.B. 60891/71.

WHEREAS by section 7 (a) of the Metropolitan Water Supply, Sewerage, and Drainage Act, 1909-1970, it is provided that the Governor may, by Order in Council, from time to time alter or extend the boundaries of the Metropolitan Water, Sewerage and Drainage Area; and whereas it is desirable to extend the boundaries of the said Area as hereinafter described: Now, therefore, His Excellency the Lieutenant Governor, acting by and with the advice and consent of the Executive Council and in the exercise of the powers conferred by the said Act, doth hereby order and declare as follows:—

That the boundaries of the Metropolitan Water, Sewerage and Drainage Area be and are hereby extended by including therein the land described in the schedule hereto.

W. S. LONNIE,  
Clerk of the Council.

Schedule.

Gnangara-West Swan.

All that portion of land bounded by lines starting at the intersection of the northern boundary of Swan Location E1 and the western side of Road Number 7354, being a point on the present boundary of the Metropolitan Water, Sewerage and Drainage Area and extending northerly along that side to the northern side of Road Number 8705; thence easterly along that side to the southwestern corner of Location 2947; thence northerly and easterly along boundaries of that location to the southeastern corner of Location 3079; thence northerly along the eastern boundary of that location to its northeastern corner; thence southeasterly along the northeastern boundary of Land Titles Office Lot 20 of Location 1 as shown on Land Titles Office Plan 7862 to the southeastern corner of Land Titles Office Lot 52 as shown on Land Titles Office Plan 3220; thence southerly along the prolongation of the eastern boundary of that lot to the northern boundary of Land Titles Office Lot 24 as shown on Land Titles Office Plan 8531 sheet 1; thence easterly along that boundary and onwards to the left bank of the Swan River, being a point on the present boundary of the Metropolitan Water, Sewerage and Drainage Area aforesaid; thence generally southerly, westerly, northerly and again westerly to the starting point, being the land delineated and shown bordered red on Plan M.W.B. 11107.

This Order in Council shall take effect from the 13th day of August, 1971.

Metropolitan Water Supply, Sewerage and  
Drainage Act, 1909-1970.

Metropolitan Sewerage.

ORDER IN COUNCIL.

M.W.B. 676753/70, Pt. 1.

WHEREAS by the Metropolitan Water Supply, Sewerage, and Drainage Act, 1909-1970, it is provided that, subject to the provisions of the Act, the Metropolitan Water Supply, Sewerage and Drainage Board shall, with the approval of the Governor, have power to construct provide and extend Water Works, Sewerage Works and Metropolitan Main Drainage Works; and whereas the preliminary requirements of the said Act have been complied with and plans sections and estimates in respect of the works hereinafter mentioned have been submitted to and approved by the Lieutenant Governor in Council: Now, therefore, His Excellency the Lieutenant Governor by and with the advice and consent of the Executive Council, does hereby empower the Metropolitan Water Supply, Sewerage and Drainage Board to undertake the construction of the following works under the said Act, namely:—

Willetton.

36-inch Diameter Cannington Branch Sewer—  
Stage Two.

The construction of a thirty-six inch diameter plastilined reinforced concrete pipe sewer with manholes and all other apparatus connected therewith, and shown on plan M.W.B. 10826.

This Order in Council shall take effect from the 13th day of August, 1971.

W. S. LONNIE,  
Clerk of the Executive Council.

Local Government Act, 1960-1970.

Shire of Dumbleyung.

Declaration of Area for Differential Rating.

ORDER IN COUNCIL.

L.G. 300/60.

HIS Excellency the Lieutenant Governor, acting by and with the advice and consent of the Executive Council, under the powers conferred by subsection (4) of section 548 of the Local Government Act, 1960-1970, doth hereby declare those portions of the district of the Shire of Dumbleyung, described in the schedule hereto, as areas within which the Dumbleyung Shire Council may impose, in respect of the rateable property therein, a greater rate than that which it imposes elsewhere in the district.

W. S. LONNIE,  
Clerk of the Council.

Schedule.

Technical Description.

Dumbleyung Sewerage Area—Rating Purposes.

Corres. 2921/70.

All that portion of land bounded by lines starting at the intersection of the centre line of Tunney Street (Road Number 12557) and the centre line of Taylor Street and extending easterly along the lastmentioned centre line to a point situated in prolongation southerly of the western boundary of Land Titles Office Lot 10 of Dumbleyung Lot 168 as shown on Land Titles Office Diagram 23266; thence northerly to and northerly and easterly along boundaries of that lot and onwards to the centre line of Love Street; thence southerly along that centre line to a point situate in prolongation westerly of the centre line of a right of way passing along the southern boundary of Dumbleyung Lot 180 and Lot 179; thence easterly along that centre line to a point situate in prolongation northerly of the eastern boundary of Lot 155; thence southerly to and along that boundary and onwards to the centre line of Taylor Street aforesaid; thence easterly along that centre line to the centre line of Dawson Street; thence northerly and north-westerly along that centre line to the centre line of Bairstow Street; thence easterly along that

centre line to a point situate in prolongation northerly of the eastern boundary of Lot 261; thence southerly to and along that boundary and southerly along the eastern boundary of Lot 262, Lot 263, Lot 265 and onwards to the centre line of a one chain road passing along the northern boundary of Lot 244; thence easterly along that centre line to a point situate in prolongation northerly of the eastern boundary of Land Titles Office Lot 49 of Dumbleyung Lot 244 aforesaid as shown on Lands Titles Office Plan 4994; thence southerly to and along that boundary and onwards to the northern boundary of Lot 28; thence easterly along that boundary and easterly along the northern boundary of Lots 29 to 32 inclusive to the north-western corner of Lot 33; thence southerly along the western boundary of that lot and onwards to the southern side of Taylor Street aforesaid; thence easterly along that side to the north-western corner of Lot 11; thence southerly along the western boundary of that lot and onwards to the northern boundary of Lot 10; thence westerly and southerly along boundaries of that lot and onwards to a point situate 50 links from the southeastern boundary of Dumbleyung Lot 220 (Reserve 24693); thence southwesterly 50 links from and parallel to that boundary, the southeastern boundaries of Lot 251, Lot 211, Lot 210 and onwards to the centre line of Absolon Street; thence westerly along that centre line to the eastern alignment of Bennett Street; thence southerly along that alignment and the eastern side of that street to a point situate in prolongation easterly of the northern boundary of Lot 8; thence westerly to and along that boundary and westerly along the northern boundary of Lots 7 to 2 inclusive to the eastern side of Sowden Street; thence northerly along that side to the southern side of Bartram Road (Road Number 2837); thence easterly along that side to the western side of Bennett Street aforesaid; thence northerly along that side about 3 chains 50 links; thence west to a point situate in prolongation southerly of the western boundary of Lot 47; thence northerly along that prolongation to the centre line of Absolon Street aforesaid; thence generally westerly along that centre line to a point situate in prolongation southerly of the western boundary of Lot 72; thence northerly to and northerly and easterly along boundaries of that lot to its northeastern corner; thence northerly to the southeastern corner of Lot 77; thence northerly along the eastern boundary of that lot and onwards to the centre line of Harvey Street (Road Number 11123); thence westerly along that centre line to the centre line of Tunney Street aforesaid; thence northerly along that centre line to the starting point.

(Lands and Surveys Public Plan Dumbleyung Townsite.)

Local Government Act, 1960-1970.

Bruce Rock, Kondinin, Kulin and Narembeen, Soil Conservation Regional Council.

ORDER IN COUNCIL.

L.G. 521/69.

WHEREAS it is provided (*inter alia*) by section 329 of the Local Government Act, 1960-1970, that the Governor, at the request made by the Councils of two or more municipalities, may, by Order, constitute as a regional district for Local Government purposes, whether under that or another Act, the whole or portion of the combined area of the district of those municipalities; and shall in the Order assign a name to the district and specify the number of members to be allotted to the district and to be nominated by each constituent Council; and whereas the Councils of the municipalities of the Shires of Bruce Rock, Kondinin, Kulin and Narembeen have made a request that the whole of their districts be constituted as a regional district for the local government purpose of the promotion and encouragement of the control of water and soil conservation in the districts of the constituent councils: Now, therefore, His Excellency the Lieutenant Governor, acting with the advice and consent of the Executive Council, in exercise of the powers aforesaid, doth hereby constitute as a regional district, for

the local government purpose of the promotion and encouragement of the control of water and soil conservation, the whole of the area of the Shires of Bruce Rock, Kondinin, Kulin and Narembeen and doth assign to the district the name Bruce Rock, Kondinin, Kulin and Narembeen Soil Conservation Regional District and specify that eight members, of whom two shall be nominated by each constituent Council, shall be allotted to the district.

W. S. LONNIE,  
Clerk of the Council.

Local Government Act, 1960-1970.

Shires of Swan and Mundaring.

Alteration and Adjustment of Boundaries of Adjoining Districts.

Alteration of Boundaries of a Ward.

ORDER IN COUNCIL.

L.G. 842/69.

WHEREAS it is, *inter alia*, provided by paragraphs (f), and (g) of subsection (2) of section 12 of the Local Government Act, 1960-1970, that the Governor, by Order made after effective presentation to him of a petition bearing the common seal of each municipality which will be directly affected by the Order may alter and adjust the boundaries of adjoining districts: and alter the boundaries of wards existing in a district; and whereas the Shires of Mundaring and Swan have made an effective presentation of a petition to alter and adjust the boundaries of their adjoining districts and to alter the boundaries of the Midland Ward of the district of the Municipality of the Shire of Swan; and whereas it is considered expedient that the prayer of the petition be granted: Now, therefore, His Excellency the Lieutenant Governor, acting with the advice and consent of the Executive Council doth hereby order: that the boundaries of the adjoining districts of the Municipality of the Shire of Swan and the Municipality of the Shire of Mundaring be altered and adjusted so that the existing portion of such boundaries being situate along Wilkins Street between Thomas and Irwin Streets; thence along Irwin Street between Wilkins and Edward Streets, Bellevue, be deleted and a new boundary be established along the southern boundary of Edward Street from Irwin Street to the eastern boundary of Thomas Street; thence along the eastern boundary of Thomas Street from Edward Street to the southern boundary of Wilkins Street, Bellevue, and that the land in the intervening area being portion of Swan Location 16 and being lots 212 to 238 inclusive and portions of Edwards and Thomas Streets comprise portion of the Midland Ward of the Municipality of the Shire of Swan.

W. S. LONNIE,  
Clerk of the Council.

Premier's Department,  
Perth, 5th August, 1971.

IT is hereby notified for public information that Her Majesty the Queen has been pleased to approve of the retention, as from the 22nd May, 1971, of the title "Honourable" by Mrs. Ruby Florence Hutchison also known as Mrs. Ruby Florence Lavery who served as a Member of the Legislative Council under the name of the Hon. Mrs. Ruby Florence Hutchison for a continuous period in excess of 10 years.

W. S. LONNIE,  
Under Secretary, Premier's Department.

Premier's Department,  
Perth, 5th August, 1971.

IT is hereby notified for public information that His Excellency the Lieutenant Governor in Council has approved under the provisions of Section 5 of the Public Service Arbitration Act, 1966, the appointment of Norman John Malley, of 3 Elvire Street, Waterman, Stipendiary Magistrate, to be the Public Service Arbitrator for a term of 7 years commencing on the 13th September, 1971.

W. S. LONNIE,  
Under Secretary, Premier's Department.

Premier's Department,  
Perth, 12th August, 1971.

IT is hereby notified for public information that His Excellency the Lieutenant Governor in Executive Council has approved of the following appointments to the Commission of the Peace for the State of Western Australia:—

Harold Thomas Devitt, of 17 The Strand, Applecross, and Hancock, Devitt and Associates, 44 Ventnor Avenue, West Perth.

John Henry Harley, of 42 Robinson Street, Gingin.

---

**EX OFFICIO JUSTICES OF THE PEACE.**

IT is hereby notified for public information that the following Presidents of Shire Councils have been appointed under section 9 of the Justices' Act, 1902-1969, to be Justices of the Peace for the Magisterial Districts shown, during their terms of office as Presidents of the Shire of Councils mentioned:—

Arthur George Justins, of Jaloran Road, Wagin, President of the Shire of Wagin, for the Stirling and Williams Magisterial Districts.

Gordon Edgar Masters, of 26 Gooseberry Hill Road, Gooseberry Hill, President of the Shire of Kalamunda, for the Perth Magisterial District.

W. S. LONNIE,  
Under Secretary,  
Premier's Department.

---

**AUDIT ACT, 1904.**  
(Section 33.)

The Treasury,  
Perth, 23rd July, 1971.

Tsy. 152/70.

IT is hereby published for general information that Mr. L. A. Bell has been appointed as a Certifying Officer for the State Taxation Department as from 12th July, 1971.

Also the cancellation of the appointment of Mr. H. W. C. Durrant as Certifying Officer for the State Taxation Department as from 16th April, 1971.

Tsy. 15/50.

IT is hereby published for general information that Mr. Paul Whitely has been appointed as a Certifying Officer for the Child Welfare Department as from 12th July, 1971.

Also the cancellation of the appointment of Mr. Lawrence Aubrey Bell as a Certifying Officer for the Child Welfare Department as from 12th July, 1971.

Tsy. 2/61.

IT is hereby published for general information that the appointment of Mr. P. W. Matthewson as Certifying Officer for the State Government Insurance Office has been cancelled as from 19th July, 1971.

Tsy. 672/46.

IT is hereby published for general information that Messrs. J. R. Waldron and J. D. Crago have been appointed as Authorising Officers for the Police Department as from 14th July, 1971.

Tsy. 152/70.

IT is hereby published for general information that the Hon. Treasurer has approved of the appointment of Mr. L. A. Bell as a Receiver of Revenue for the State Taxation Department as from 12th July, 1971.

Also the cancellation of the appointments of Mr. H. W. C. Durrant as from 16th April, 1971, and Mr. A. Pallot as from 13th July, 1971, as Receivers of Revenue for State Taxation Department.

K. J. TOWNSING,  
Under Treasurer.

---

**PUBLIC SERVICE APPEAL BOARD ACT, 1920.**

**Public Service Appeal Board Election.**

IT is hereby notified that at the close of nominations on Tuesday the 10th day of August, 1971, for the vacancy in the membership of the Board specified hereunder, only one nomination was received for the vacancy and in accordance with the provisions of Regulation 8 of the Public Service Appeal Board Regulations the candidate whose name is shown hereunder was duly elected to the vacancy:—

Special Division of the Public Service:  
Member—Robinson, William John.

S. E. WHEELER,  
Returning Officer.  
(State Electoral Department, Perth, 10th August, 1971.)

---

**LAND AGENTS ACT, 1921.**

**Application for Transfer of a License.**

To the Court of Petty Sessions at Perth:

I, KEVIN JOSEPH QUINN, of 23 Tweeddale Road, Applecross, hereby apply on behalf of a firm Justin Seward & Co., the partners of which are Uambine Holdings Pty. Ltd., K. J. Quinn Holdings Pty. Ltd., B. M. Hubble Pty. Ltd., A. H. Amore Pty. Ltd., K. J. Milne Pty. Ltd. and Richard Ellis Sallmann & Seward, for the license currently issued to Kevin Joseph Quinn, on behalf of a firm Justin Seward & Co., to be transferred to me to carry on business as a Land Agent at 115 St. George's Terrace, Perth.

Dated the 4th day of August, 1971.

K. J. QUINN,  
Signature of Applicant (Transferee).

I, Kevin Joseph Quinn, concur in this application.

K. J. QUINN,  
Signature of Transferor.

**Appointment of Hearing.**

I hereby appoint the 21st day of September, 1971, at 2.15 o'clock in the afternoon as the time for the hearing of the foregoing application at the Court of Petty Sessions at Perth.

Dated the 6th day of August, 1971.

C. E. EMMS,  
Clerk of Petty Sessions.

Objection to the granting of the license may be served on the applicant and the Clerk of Petty Sessions at any time prior to seven days before the date appointed for the hearing.

(Parker & Parker, Solicitors, Perth.)

## LAND AGENTS ACT, 1921.

## Application for Transfer of a License.

To the Court of Petty Sessions at Perth:

I, JUSTIN MCCARTHY SEWARD, of 18 View Street, Peppermint Grove, hereby apply on behalf of a firm Justin Seward & Co., the partners of which are Uambine Holdings Pty. Ltd., K. J. Quinn Holdings Pty. Ltd., B. M. Hubble Pty. Ltd., A. H. Amooore Pty. Ltd., K. J. Milne Pty. Ltd. and Richard Ellis Sallmann & Seward for the license currently issued to Justin McCarthy Seward, on behalf of a firm Justin Seward & Co., to be transferred to me to carry on business as a Land Agent at 115 St. George's Terrace, Perth.

Dated the 4th day of August, 1971.

J. M. SEWARD,  
Signature of Applicant (Transferee).

I, Justin McCarthy Seward, concur in this application.

J. M. SEWARD,  
Signature of Transferor.

## Appointment of Hearing.

I hereby appoint the 21st day of September, 1971, at 2.15 o'clock in the afternoon as the time for the hearing of the foregoing application at the Court of Petty Sessions at Perth.

Dated the 6th day of August, 1971.

C. E. EMMS,  
Clerk of Petty Sessions.

Objection to the granting of the license may be served on the applicant and the Clerk of Petty Sessions at any time prior to seven days before the date appointed for the hearing.

(Parker & Parker, Solicitors, Perth.)

## LAND AGENTS ACT, 1921.

## Application for Transfer of a License.

To the Court of Petty Sessions at Perth:

I, STAMATIOS HADJIMIHALAKIS, of 148 Hale Road, Wembley Downs, hereby apply on my own behalf trading as S. Mitchell & Co., for the license currently issued to Stamatios Hadjimihalakis, on behalf of a firm Mitchell & Tsokos Ltd., to be transferred to me to carry on business as a Land Agent at 162 Rokeby Road, Subiaco, W.A. 6008.

Dated the 9th day of August, 1971.

S. HADJIMIHALAKIS,  
Signature of Applicant (Transferee).

I, Stamatios Hadjimihalakis, concur in this application.

S. HADJIMIHALAKIS,  
Signature of Transferor.

## Appointment of Hearing.

I hereby appoint the 21st day of September, 1971, at 2.15 o'clock in the afternoon as the time for the hearing of the foregoing application at the Court of Petty Sessions at Perth.

Dated the 9th day of August, 1971.

C. E. EMMS,  
Clerk of Petty Sessions.

Objection to the granting of the license may be served on the applicant and the Clerk of Petty Sessions at any time prior to seven days before the date appointed for the hearing.

## LAND AGENTS ACT, 1921.

## Application for Transfer of a License.

To the Court of Petty Sessions at Perth:

I, CONSTANTINOS TSOKOS, of 63 Alexander Street, Wembley, hereby apply on my own behalf trading as Tsokos & Associates for the license currently issued to Constantinos Tsokos, on behalf of a firm Mitchell & Tsokos Ltd., to be transferred to me to carry on business as a Land Agent at 224 Rokeby Road, Subiaco.

Dated the 9th day of August, 1971.

CON TSOKOS,  
Signature of Applicant (Transferee).

I Constantinos Tsokos, concur in this application.

CON TSOKOS,  
Signature of Transferor.

## Appointment of Hearing.

I hereby appoint the 21st day of September, 1971, at 2.15 o'clock in the afternoon as the time for the hearing of the foregoing application at the Court of Petty Sessions at Perth.

Dated the 9th day of August, 1971.

C. E. EMMS,  
Clerk of Petty Sessions.

Objection to the granting of the license may be served on the applicant and the Clerk of Petty Sessions at any time prior to seven days before the date appointed for the hearing.

## LAND AGENTS ACT, 1921.

## Application for Transfer of a License.

To the Court of Petty Sessions at Perth:

I, ALAN FRANK BLUNDELL, of 63 People's Avenue, Gooseberry Hill, W.A. 6076, hereby apply as nominee of Blundell, Tait, McDaniel Pty. Ltd., for the license currently issued to Alan Frank Blundell, as nominee Blundell, Tait, McDaniel Pty. Ltd., to be transferred to me to carry on business as a Land Agent at 775 Canning Highway, Applecross.

Dated the 15th day of July, 1971.

A. F. BLUNDELL,  
Signature of Applicant (Transferee).

I, Alan Frank Blundell, concur in this application.

A. F. BLUNDELL,  
Signature of Transferor.

## Appointment of Hearing.

I hereby appoint the 14th day of September, 1971, at 2.15 o'clock in the afternoon as the time for the hearing of the foregoing application at the Court of Petty Sessions at Perth.

Dated the 2nd day of August, 1971.

C. EMMS,  
Clerk of Petty Sessions.

Objection to the granting of the license may be served on the applicant and the Clerk of Petty Sessions at any time prior to seven days before the date appointed for the hearing.



## LAND AGENTS ACT, 1921-1969.

THE following persons were duly licensed under the Land Agents Act, 1921-1969 as at 31st May, 1971.

Name; On Behalf of; Principal Place of Business.

Abbott, Graham Walter; Himself; 664 Beaufort Street, Mt. Lawley.

Adamini, Emilio; Adams Estate Agency; 276 William Street, Perth.

Adams, Desley Eva; Herself; 18 Stirling Street, Perth.

Adams, George Hugh Southey; Himself; 87 Hale Road, Wembley Downs.

Adams, Rishard Phillip; Adams & Associates; 77 Hay Street, Subiaco.

Adkins, Claude Ian Traill; Himself; 26 Wellington Street, Perth.

Agnello, Leo; New Oxford Estate Agency; 169 Oxford Street, Leederville.

Airey, George Frederick; Himself; 1058 Beaufort Street, Bedford Park.

Alessandrino, Vincenzo Mario; V. M. Alessandrino & Associates; 202 Main Street, Osborne Park.

Alessandro, Leone; Leo. Alessandro & Co.; 273 William Street, Perth.

Alexander, David Warren; Himself; 224 Cambridge Street, Wembley.

Allan, Ronald John; Sterling Estates; 46 Parliament Place, West Perth.

Allen, Charles; Charles & D. M. Allen; Lot 1176 Kielman Road, Willetton.

Allen, Donald Charles Fayne; D. C. & M. Allen; Mercantile Mutual Buildings, 179B St. George's Terrace, Perth.

Allen, Leslie Charles; Les. Allen and Co.; 67 Norma Road, Myaree.

Allison, Keith McLennan; Robinson & Green; 89 St. Georges Terrace, Perth.

Anderson, Leslie Charles; Himself; 544 Hay Street, Perth.

Anderson, Neil Allan John; Himself; 19 Gordon Street, West Perth.

Anderson, Rosalie June; Anderson & Associates; 42 Ardross Street, Applecross.

Andrew, Jeffery; Rivervale Estate Agency Pty. Ltd.; 41 Great Eastern Highway Rivervale.

Antonias, Stanley; Antonias & Jennings; 60 Coghlan Road, Subiaco.

Arbuckle, Adrian Winston; Himself; 3rd Floor, 55 William St., Perth.

Ardizzone, Katherine Ann; Victoria Park Estate Agency; 1124 Albany Highway, East Victoria Park.

Archer, Frederick; Himself; 274 Albany Highway, Victoria Park.

Arkley, Ralph Lionel; Arkley's Estate Agency; 1306 Hay Street, West Perth.

Armstrong, Ernest John Wordsworth; E. J. Armstrong & Associates; 154A Oxford Street, Leederville.

Armstrong, John William; J. W. Armstrong & Sons; 96 St. George's Terrace, Perth.

Arnott, Leonard Henry; Arnott & Son; 561 Stirling Highway, Cottesloe.

Ashby, John Edward George; Himself; 96 Hay Street, Subiaco.

Astone, John; Himself—trading as Popular Estate Agents; 242 Lake Street, Perth.

Atkinson, Harold; Robinson & Green; 89 St. George's Terrace, Perth.

Attwill, William John; City Agency Company; 3 Howard Street, Perth.

Avery, Gerald Austin; Avery Savage & Co.; 1121 Hay Street, West Perth.

Avery, John Kimberley Austin; Himself; 1121 Hay Street, West Perth.

Baccalle, Michele; Himself; 1 Holland Street, Fremantle.

Backhouse, Clive Booth; Backhouse, Rogers & Assoc.; 1141 Hay Street, West Perth.

Bader, Dorothy Isobel Duncan; Cameron Pearce & Co.; 1st Floor Corner Barrack and Murray Street, Perth.

Baffle, Camillo; Suburbia Estate Agency; 22 Collie Street, Fremantle.

Bailey, Gordon Stewart; Himself; 34 Parkin Street, Rockingham.

Bailey, Norman Francis; N. Bailey & Associates Pty. Ltd.; 53 Railway Road, Kalamunda.

Barber, David William; D. W. Barber & Associates Pty. Ltd.; 88 St. Georges Terrace, Perth.

Barnard, Bernard Asher; Bern Barnard & Co.; 1304 Hay Street, West Perth.

Barnett, John Henry; Himself; 4 Gibson Street, Mount Pleasant.

Barone, Joseph; Joseph's Estate Agency; 1136 Albany Highway, Bentley.

Barr, Frederick Grafton; J. E. & F. G. Barr; 97 William Street, Perth.

Barton, Walter Howard Spiller; W. H. S. Barton & Co. Pty. Ltd.; 357 Rokeby Road, Subiaco.

Barwise, Euric Lyndon St. George; Barwise & Co.; 27 Rokeby Road, Subiaco.

Barwise, Nova Violet Ellen Sadlier; Herself trading as Nervarl Estate Company; 27 Rokeby Road, Subiaco.

Bassett-Scarfe, Malcolm Hubert; Bassett-Scarfe & Robinson; 69 Mandurah Terrace, Mandurah.

Bateman, Michael George; M. G. & K. P. Bateman; 18 Stewart Street, Dowerin.

Baxter, Frank George; F. G. & M. A. Baxter; 43 Stuart Street, Carnarvon.

Baxter, George Whitehaven; Himself; 126 Angove Street, North Perth.

Beck, Cedric Richard Palmer; Himself; 104 St. George's Terrace, Perth.

Bell, Gordon James Craig; Gordon Bell & Associates; 39 Carr Street, South Perth.

Bell, Peter John; John A. Bell & Co. Pty. Ltd.; 840 Hay Street, Perth.

Bell, William Jamieson Gribbon; W. Bell & Co.; 951 Beaufort Street, Inglewood.

Bennett, Edwin William; Property Services W.A.; 453 Hay Street, Perth.

Bennie, William James; Bennie Bower & Associates; 25 Mettam Street, Triggs.

Bentley, Clarence Joseph; C. J. Bentley & Co.; 51 Broadway, Nedlands.

Berent, Adolf Franz; Rio Estate Agency; 38 Angove Street, North Perth.

Beresford, Allan Herbert; Trading as A. H. Beresford & Co.; 140 Tenth Avenue, Inglewood.

Beukellaar, Willem Gerritt; Munro George & Co.; 35 Barrack Street, Perth.

Bielak, Rae Jillian; A. V. & F. J. Bielak; 35 Great Eastern Highway, Rivervale.

Biggs, Phillipa Esmie; Herself; 81 Waratah Avenue, Dalkeith.

Bishop, Keith Desmond; Keith D. Bishop Pty. Ltd.; The Arcade, 88 Dempster Street, Esperance.

Bishop, Pamela June; Keith D. Bishop Pty. Ltd.; The Arcade, 88 Dempster Street, Esperance.

Blackburne, John Robert; J. Blackburn & Co.; 15-17 Hay Street, Subiaco.

Blake, John Godfrey; Himself; 20 Scarborough Beach Road, Scarborough.

Blazevich, John; Gama Estate Agency; 491 Beaufort Street, Highgate.

Blennerhassett, Leslie; Himself; 97 William Street, Perth.

Blundell, Alan Frank; Himself; 63 Peoples Avenue, Gooseberry Hill.

Boddington, Aubrey William Lawrence; A. Boddington & Co.; 8 Hillway, Nedlands.

Bodeker, Janice; Herself; 138 Railway Street, Swanbourne.

Bogle, Ian Lockhart; Bogle Bros.; 170 Marine Terrace, Geraldton.

Bogue, Stanislaus Joseph; Dudley & Dwyer; 66 St. George's Terrace, Perth.

Bolto, Percy Leonard Ross; P. L. Bolto & Co.; 71 Clive Street, Katanning.

Bombara, James; Himself; 8 McCallum Crescent, Applecross.

Bonavita, Antonio; Bonavita Estate Agency; 384 South Terrace, Fremantle.

Bone, Richard Clyde; Matthews & Associates; 3 Canterbury Court, Perth.

Boskovitch, Paul; The Malco Agency; 37 Lake Street, Perth.

Bovell, Reginald Eustace John; A. R. Bovell & Sons; 42 Queen Street, Busselton.

Bower, Derrick Walter; Bower Realty Co.; 20 View Terrace, East Fremantle.

Bowman, Alexander; Himself; 13 Rome Road, Melville.



- Bowman, Edward William Peter; Himself; Innaloo Centre, Oswald Street, Innaloo.
- Boyd, Anton Marinich; Conlan & Smith; 9 Howard Street, Perth.
- Boyle, Colin Keith; Himself; 11 Pollard Street, Glendalough.
- Boyle, Jean Edna; Herself; 31 Marjorie Avenue, Riverton Bridge.
- Bradbury, Hazel Lily; Fred Kowald Pty. Ltd., trading as Ian Bradbury & Associates; 2a Davis Road, Attadale.
- Bradbury, Ian Robert; Bradbury Estates Pty. Ltd.; 2 Sleaf Road, Applecross.
- Bradley, John Desmond; Leederville Estate Agency; 14 Marlow Street, Wembley.
- Brady, Brian Peter; Himself; 71 Wood Street, Swanbourne.
- Brady, Owen John; Himself; 15 Kintail Road, Applecross.
- Brady, Peter John; Swan Crest Co.; 43 Great Northern Highway, Midland.
- Brandon, Stewart Hewston; Brandon & Co.; 111 Hay Street, Subiaco.
- Breen, David Michael; Himself; Uduc Road Harvey.
- Breeze, William Norman; Himself; 53 Auckland Street, North Perth.
- Brettnall, Martin Frederick; Dalgety Australia Limited; 15-17 William Street, Perth.
- Britten, Edmond Anderson; Ted Britten & Son; 11-12 Forrest Street, Collie.
- Brockway, Jefferes St. Clair; Himself; 258 Stirling Street, Perth.
- Brown, Michael Francis; Himself; 1320 Hay Street, West Perth.
- Brown, William Marshall; W. M. Brown & Co.; 116 Angelo Street, South Perth.
- Browning, Marian; Browning & Moffitt; 12 Preston Street, Como.
- Bruce, Eugene Malcolm Estridge; Armadale Real Estate Co. Pty. Ltd.; 86 Third Road, Armadale.
- Bruce, John Malcolm; Himself; 86 Third Road, Armadale.
- Bruce, Mary Evelyn Grace; Armadale Real Estate Co. Pty. Ltd.; 86 Third Road, Armadale.
- Buktenica, Frank; Express Agency; 274 William Street, Perth.
- Bull, Walter George; W. G. Bull & Sons; 19 Cookham Street, Rivervale.
- Burke, Donald Michael; D. M. Burke & Associates Pty. Ltd. 3 Blake Street, North Perth.
- Burke, John Francis; John F. Burke & Co.; 125 Stirling Highway, Nedlands.
- Burke, Raymond Adrian; Raymond Burke & Associates; Shop 13 Claremont Shopping Centre, Bay View Terrace, Claremont.
- Burnett, Alexander; Burwood Estate Agency; 206 Coode Street, Como.
- Burns, Shirley Gwendoline; S. G. Burns & Co.; 656 Albany Highway, Victoria Park.
- Burrige, Peter Illingworth; Leslie Burrige & Son; 17 St. George's Terrace, Perth.
- Burton, Colin Ronald; Himself; Hacienda Gardens Milner Street, Tuart Hill.
- Burton, Joseph; Himself trading as Phoenix Estates; 1 Scarborough Beach Road, Scarborough.
- Bush, Sydney Victor; Cockburn Estate Agency; 427 Carrington Street, Hamilton Hill.
- Butcher, Robert Eugene; Keith Murdoch & Co.; 467 Hay Street, Perth.
- Buttrose, Alfred William; Elder Smith Goldsbrough Mort Ltd., Elder House, 113 St. George's Terrace, Perth.
- Byatt, Laurence Alfred; Peet & Co. Ltd.; 68 St. George's Terrace, Perth.
- Bynon, Eric John Mark; L. J. Hooker Ltd.; 61 St. George's Terrace, Perth.
- Callan, Ronald Leslie; R. L. Callan & Co.; 1315 Hay Street, West Perth.
- Campbell, Alastair Stewart; A. S. Campbell & Co.; 11 Downs Centre, Wembley Downs.
- Campbell, Bruce Gordon; Campbell Consolidated; 252 Adelaide Terrace, Perth.
- Campbell, Geoffrey Wallace; Geoffrey Campbell & Associates; 252 St. George's Terrace, Perth.
- Campbell, Gordon; Campbell Consolidated; 252 Adelaide Terrace, Perth.
- Campbell, Neville Malcolm; Campbell & Sons; 10 Dodonia Gardens, City Beach.
- Campbell, Patricia; A. S. Campbell & Co.; 11 Downs Centre, Wembley Downs.
- Cant, Stanley Thomas; Subdivision Services; 85 North Road, Bassendean.
- Canute, Bertram Harold Renfrey; R. & A. Canute; 257 Bulwer Street, Perth.
- Capararo, Pietro; Watson & Capararo; 2 Albany Highway, Albany.
- Cargeeg, Ian Garfield; Himself—trading as Cargeeg Bros; 62 St. George's Terrace, Perth.
- Cargeeg, Richard Edwin; Cecil Dent & Ray Cargeeg; 41 Barrack Street, Perth.
- Carr, Stanley William; Western Drafting & Design Services; 8-10 Milligan Street, Perth.
- Carver, George Alec; Himself trading as Carver Realty Company; 62 Eighth Avenue, Maylands.
- Cary, Richard Warren; R. W. Cary Estates; 3 Railway Terrace, Rockingham.
- Cass, Solomon; Himself; 17 Alexander Drive, Menora.
- Caubo, Carl Frederick; Real Estate Exchange; 158 Adelaide Terrace, Perth.
- Cerini, Graham Victor; Regional Estate Agency; 4 Canungra Road, City Beach.
- Chadwick, David; D. Chadwick & Associates Pty. Ltd.; 33 Mends Street, South Perth.
- Chambers, Clyde Ronald; Himself—trading as C. R. Chambers Regal Estate Agency; 43 McKenzie Street, Wembley.
- Chapman, Alfred Ayton; A. A. Chapman & Son; 1320 Hay Street, Perth.
- Chapman, Owen Stanley; A. A. Chapman & Son; 1320 Hay Street, Perth.
- Chapple, Henry Ernest De Vere; Chapple & Associates; 360 Rokeby Road, Subiaco.
- Clancy, Noel David Jack; Noel D. Clancy Land Estate Agency; 120 Marine Terrace, Geraldton.
- Clark, Donald William; Landall Constructions & Development Co. Pty. Ltd.; 12 Cleveland Street, Dianella.
- Clark, Robert James Carruthers; R. J. Clarke & Co.; 10 Westgate Mall, Fremantle.
- Clarke, Margaret Joyce; Herself; 297 Murray Street, Perth.
- Clifford, Gaynor Dudley; Himself; 212 Stirling Highway, Claremont.
- Clifton, Ian Maxwell; Himself; 442B Cambridge Street, Floreat Park.
- Clifton, John Maudsley; John Clifton & Co. Pty. Ltd.; 442B Cambridge Street, Wembley.
- Clifton, Neil Maxwell; Neil Clifton Real Estate Agent; 252 St. George's Terrace, Perth.
- Coad, William Francis; Triangle Trading & Agency Pty. Ltd.; East Road, Metropolitan Markets, West Perth.
- Cocks, Graham; Graham Cocks & Associates; 225 Main Street, Osborne Park.
- Collen, Barry Stanley; Prestige Homes Pty. Ltd.; 60 Coghlan Road, Subiaco.
- Collins, Charles Francis; Himself; 59 Stockdale Crescent, Wembley Downs.
- Collins, Stanley Arthur; Cecil Brown & Co. Pty. Ltd.; 86 Hannan Street, Kalgoorlie.
- Combes, Alfred David; A. D. & J. A. Combes; 3 Hayward Street, Harvey.
- Combs, John Morrison; Himself; 61 Oceanic Drive, Floreat Park.
- Conigrave, Brian Noel; Conigrave & Co.; 158 High Street, Fremantle.
- Conlan, James Ferdinand; Conlan & Smith; 9 Howard Street, Perth.
- Connell, John Edward; T. M. Burke Pty. Ltd.; 220 St. George's Terrace, Perth.
- Conrad, Raymond John; Himself; 7 Harvest Terrace, West Perth.
- Conti, Francesco; Conti, Sheffield Estate Agency Pty. Ltd.; 7 Howard Street, Perth.
- Conway, Raymond Albert Edward; Montgomery, Anderson & Conway; 55 William Street, Perth.
- Cook, Eric; Eric Cook & Co.; 173 Parkin Street, Rockingham.
- Cooke, Geoffrey Joseph; Cribb, Cooke & Associates; 108 Wanneroo Road, Tuart Hill.
- Cookson, Brian Charles; Westralian Estates; 1174 Hay Street, West Perth.
- Cooper, Graeme Alfred; Himself; 1318 Hay Street, West Perth.

- Coote, Hilda May; Knox & Coote Southern Districts Estate Agency; 24 Stirling Street, Bunbury.
- Coote, John Gordon; Knox & Coote Southern Districts Estate Agency; 24 Stirling Street, Bunbury.
- Cornwall, William George; J. P. Norriss & Associates; 147B Walcott Street, Mount Lawley.
- Cottrell, Allen Ernest; Himself; 15 Egerton Street, Narrogin.
- Counsel, Maxwell; Himself; 353 Scarborough Beach Road, Doubleview.
- Cowain, Brendan Joseph Stephenson; Himself; 236 St. George's Terrace, Perth.
- Cowie, Ronald George; Ron Cowies Estate Agency; 18-20 Princep Street, Bunbury.
- Crack, Colin Arthur; Himself; Victoria Parade, Augusta.
- Crampton, Archibald Douglas; Himself; 1121 Hay Street, West Perth.
- Crawford, Robert Dinning; Himself; 220 St. George's Terrace, Perth.
- Creek, Gordon Vivian; Himself; Lot 3 Hampton Street, Bridgetown.
- Creighton, John Joeph; Himself; 88 Hay Street, Subiaco.
- Cribb, Peter Hewitson; Cribb Cook & Associates; 108 Wanneroo Road, Tuart Hill.
- Criddle, Dudley James; D. J. & M. S. Criddle; 2861 Albany Highway, Kelmscott.
- Crisafio, Pietro; Crisafio Estate Agency; 412 Oxford Street, Mount Hawthorn.
- Crompton, Victor Arthur; Himself; 266 Hay Street, Subiaco.
- Cummings, John Eric; Milner & Co. Pty. Ltd.; 84 St. George's Terrace, Perth.
- Cunningham, John Claude; Himself; 6 Lakeway, Claremont.
- Curtis, Phillip William; P. W. Curtis & Co.; 266 Hay Street, Subiaco.
- Cuss, Hubert Wallington; Himself; 11 Victoria Street, Midland.
- D'Arch, Morgan Bede; Himself; 46 Milford Way, Nollamara.
- Davey, Peggy; Ron Irvin Pty. Ltd.; 436 Albany Highway, Victoria Park.
- David, Dale William Egerton; David Regan & Vidulich & Co. Pty. Ltd.; 8 Lyall Street, South Perth.
- Davidson, Ross William Hunter; Estate Homes (1966); 44 Ord Street, West Perth.
- Davies, Graeme John; Himself; 353 Scarborough Beach Road, Doubleview.
- Davies, Graham Leslie; Himself, trading as G. L. Davies Estate Agent; 109 Oxford Street, Leederville.
- Davies, Hans; Himself; 165 North Beach Road, Tuart Hill.
- Davis, Kenneth Ivan; Himself; 205 Wanneroo Road, Tuart Hill.
- Dawson, John; Dawson's Estate Agency; 349 Oxford Street, Leederville.
- Day, Graham Merton; Himself; 24 Stirling Highway, Nedlands.
- Dean, Henry George; H. G. Dean & Associates; 9 Stirling Street, Bunbury.
- Dean, Kathleen Irene; Herself; 36 Outram Street, West Perth.
- De Beaux, Godfrey James; Godfreys Estate Agency; 227 Corinthian Road, Riverton.
- De Beaux, Timothy James; Castledine & Associates; 12 Guildford Road, Mount Lawley.
- DeKlerk, Johan Anton; Himself; 768 Canning Highway, Applecross.
- Del Piano, James Andrew; Himself; 224 William Street, Perth.
- Deshon, Clevelley Dick Corbett; F. Deshon & Co.; 210 Guildford Road, Bassendean.
- Devenish, Hugh Baldwin; S. B. Devenish & Sons; 187 James Street, Guildford.
- Devitt, Harold Thomas; Hancock Devitt & Associates; 44 Ventnor Avenue, West Perth.
- Dew, Frederick Robert; Himself; 16 Liege Street, Woodlands.
- Deyl, Harry; H. & M. Deyl; 178 Grand Promenade, Bedford Park.
- Dickhart, Martin; Martin Dickhart & Associates Pty. Ltd.; 99 Hay Street, Subiaco.
- Diggins, Eric Harry; Eric Diggins & Associates; 94 Stirling Highway, Nedlands.
- Diggins, Rae Edward; Eric Diggins & Associates; 94 Stirling Highway, Nedlands.
- Di Gregorio, La Bianca, Agata Rita; Herself, trading as A. R. La Bianca & Associates; 16 Brady Street, Mt. Hawthorn.
- Dolling, John Ainsley; T. & M. Ogilby Pty. Limited; 79 Robinson Avenue, Belmont.
- Donaldson, John Wayne; Himself; 646 Murray Street, West Perth.
- Donaldson, Kelvin Alan; Himself; 1306 Hay Street, West Perth.
- Donohue, Kenneth Clarkson; Kwinana Realty; 391 Rockingham Road, Kwinana.
- Dooley, Frederick James; Fred Dooley & Co.; 68 Virgil Avenue, Yokine.
- Dorsett, Kenneth Charles; Ken Dorsett & Co.; 79 Williams Road, Nedlands.
- Dorsett, Norman Arthur; South West Real Estate Pty. Ltd.; 7 Stirling Street, Bunbury.
- Douglas, Joyce Muriel; Douglas Estate Agency; 21 Victoria Square, Perth.
- Doyle, James; Himself; 119 North Street, Swanbourne.
- Drake-Brockman, Oliver Danby; Realty Enterprises Pty. Ltd.; 881 Beaufort Street, Inglewood.
- Drinkwater, John Francis; Divisional Estates; 170 Brookdale Street, Floreat Park.
- Druitt, Paul Ralph; Himself; 1318 Hay Street, West Perth.
- Dudley, Cyril George; Dudley & Dwyer Ltd.; 66 St. George's Terrace, Perth.
- Dumas, John Charles Oliver; R. J. & J. C. Dumas; Albany Highway, Albany.
- Dunn, Kenneth Wathen; Dunn & Walter; 47 Railway Road, Kalamunda.
- Durack, Vincent Augustus; Himself; 4 Cornwall Street, Swanbourne.
- Dymond, William Henry; W. H. Dymond & Associates; 166 Marine Terrace, Geraldton.
- Eastaugh, Clyde Leonard; Eastaugh's Estate Agency; 25 Market Street, Fremantle.
- Eastwood, Brian John; Trident Building Co. Pty. Ltd.; 14 Stirling Highway, Nedlands.
- Eather, K. E.; Himself; 7 Harvest Street, West Perth.
- Eaton, Richard Kenneth; R. K. Eaton & Co.; 161 Marine Terrace, Geraldton.
- Edmeades, Thomas Royston; Himself; 468 Murray Street, Perth.
- Edwards, Jon David; Himself; 96 St. George's Terrace, Perth.
- Edwards, Ronald; Himself; 33 Success Crescent, St. Lucia.
- Edwards, Stanley John; Lesmurdie Estate Agency; 34 Haynes Street, Kalamunda.
- Eggert, Herbert John; Realty Promotions; 777 Beaufort Street, Mt. Lawley.
- Eivers, Gay; Herself; 22 Kings Park Road, Subiaco.
- Elliott, Robert Joseph; Geraldton Estate Agency Pty. Ltd.; 150 Marine Terrace, Geraldton.
- Ellis, Donald Anzac; William Ellis & Sons; 57 Queen Street, Busselton.
- Ellis, William; William Ellis & Sons; 57 Queen Street, Busselton.
- Engelbrecht, Patrick; Ridge & Co.; 141 Hannan Street, Kalgoorlie.
- Engelbrecht, Peter Anthony; Wades; 141 Hannan Street, Kalgoorlie.
- Ericson, Lindley Nils; Himself; 21 Nautilus Crescent, Scarborough.
- Errichetti, Rosina; Herself; 56 Lake Street, Perth.
- Errington, Gordon Francis; Himself; 57A Walter Road, North Inglewood.
- Evans, Gilbert Eric; Himself; 45 Duncan Street, Victoria Park.
- Everington, Alan McGregor; Everingtons Estate Agency; 795 Beaufort Street, Inglewood.
- Fairhead, Fred; F. Fairhead & Associates Pty. Ltd.; 158 Adelaide Terrace, Perth.
- Falle, George Arthur; Geo. Falle & Co.; 20 Scarborough Beach Road, Scarborough.
- Fanchi, Giuseppe; Himself; 1181 Hay Street, West Perth.
- Farquhar-Reid, Ian William; Himself; 229 St. George's Terrace, Perth.

- Farrow, Douglas Arnold; Himself; 7 Sherwood Court, Perth.
- Faulkner, Christine Eleanor; Herself; 171 St. George's Terrace, Perth.
- Fennessy, Helen Elizabeth; John Fennessy & Co.; 146 Scarborough Beach Road, Scarborough.
- Fennessy, John Leonard; John Fennessy & Co.; 146 Scarborough Beach Road, Mt. Hawthorn.
- Ferguson, Allan Shaw; Himself; 89 James Street, Perth.
- Field, Alan Douglas; Himself; 221 Main Street, Osborne Park.
- Fiorillo, Renata; Himself trading as Bonanza Estate Agency; 295 Cambridge Street, Wembley.
- Fletcher, John Frederick; Peet & Fletcher; 33 Barrack Street, Perth.
- Floyd, Albert Ernest; Floyd & Company; 12 St. George's Terrace, Perth.
- Fordham, Richard Shane Charles; Fordham & Co.; 26 Leura Street, Hollywood.
- Formby, George James; Charles Johnston Formby Pty. Ltd.; Serpentine Road, Albany.
- Forrest, Anthony Alexander; Wembley Estate Agency Co. Pty. Ltd.; 343A Cambridge Street, Wembley.
- Fowler, Ronald Vicary; Fowler & Co.; 44 Sexton Road, Inglewood.
- Fox, Alan Lloyd; Himself; Yilgarn Street, Cunderdin.
- Frame, Keith John; Himself; 56 Oxford Street, Leederville.
- Fraser, John Ilsley; Himself; 115 St. George's Terrace, Perth.
- Fraser, Ronald Glen; Himself trading as Estate Sales; 71 Penguin Road, Safety Bay.
- Friend, Graham John; Perth Business Brokers; 196 Adelaide Terrace, Perth.
- Gabriel, Dudley Irwin; Himself; 236 St. George's Terrace, Perth.
- Gainsford-Brackley, Albert; A. G. Brackley & Co.; 795 Canning Highway, Applecross.
- Gallash, Ian; Nedlands Estate Agency; 24 Stirling Highway, Nedlands.
- Galloway, Ernest John; Himself; 165 Albany Highway, Victoria Park.
- Gardiner, Cyril Gabriel; Himself; 87 The Esplanade, Mount Pleasant.
- Garland, Arthur John; John Garland & Co.; 55 William Street, Perth.
- Gaha, Shafic; Himself, trading as Geha Estate Agency; 562 Canning Highway, Alfred Cove.
- Gellard, Lionel John; Himself; Suite G4, 171 St. George's Terrace, Perth.
- Gellard, Winston James; Winston Gellard Pty. Ltd.; 224 Rokeby Road, Subiaco.
- George, Douglas; Himself; 24 Hillview Terrace, St. James.
- Gersch, Albert Edmund; A. E. Gersch & Co.; 17 The Grove, Wembley.
- Gianoli, Joseph; Himself; 224 Rokeby Road, Subiaco.
- Gilbert, Alan Henry; Gilbert Estate Company; 33 Unwin Avenue, Wembley Downs.
- Giles, Jerry Owen; Terry Giles & Company; 104 St. George's Terrace, Perth.
- Gill, Gerald Charles; G. Gill & Co.; 158 William Street, Perth.
- Gillett, Edward Dennis; Montgomery Anderson & Conway; 55 William Street, Perth.
- Gillett, Gerald William; Gilletts Agency Pty. Ltd.; 51A Scarborough Beach Road, Mount Hawthorn.
- Gluestein, John; Norbury Enterprises; Games Village Shopping Centre, Gayton Road, City Beach.
- Goddard, William Walter Strickland; Himself; 87 St. George's Terrace, Perth.
- Golovin, Wadim; Himself; 47 Woodroyd Street, Mount Lawley.
- Goold, Jean Cunningham; Herself; 4 Progress Street, Morley.
- Goosens, Johannes Constantijn; Himself; 46 Parliament Place, Perth.
- Gordon, Peter Stewart; Pearce & Gordon; 777 Canning Highway, Applecross.
- Gornall, Keith; Himself; 68 St. George's Terrace, Perth.
- Goslins, Alan Richard; Corona Estate Agency; 65 Francis Street, Perth.
- Graham, John Frederick; Graham's Estate Agency; 42 South Terrace, Fremantle.
- Grant, Trevor William; Grant & Associates; 223 Scarborough Beach Road, Mt. Pleasant.
- Gratwick, Dorothy Marian Jean; Herself; 18 Robin Street, Mount Lawley.
- Gratwick, Frederick John; Himself; 23 Mungan Street, Esperance.
- Green, John; J. Green & Co.; 108 Rokeby Road, Subiaco.
- Green, John Gabell; Himself; 31 North Street, Mt. Lawley.
- Green, Judith Alice; Holland and Green; 85 Mandurah Terrace, Mandurah.
- Green, Kevin Douglas; Himself, trading as Kevin Green & Associates; 4-6 Pinjarra Road, Mandurah.
- Green, Thomas Garry; Murray Estate Agency; 89 Mandurah Terrace, Mandurah.
- Gregg, Michael Stevenson; Richard Noble & Co.; 135 St. George's Terrace, Perth.
- Grey, John; Hargrey Estate Agency; 7 Petra Street, East Fremantle.
- Gunsburg, Benjamin; R. L. Callan & Co.; 1315 Hay Street, West Perth.
- Haag, Frederick Rudolph Matthew; Haag's Busselton Land Agency; 34 Queen Street, Busselton.
- Haagen, Gerald David; Himself; 266 Hay Street, Subiaco.
- Hack, Bedford Colin Hope; Supreme Estate Agency; 14 Jull Street, Armadale.
- Hadjimihalakis, Stamatois; Mitchell & Tsokos; 162 Rokeby Road, Subiaco.
- Hallam, Albert Roy; Himself; 276 Salvado Road, Floreat Park.
- Hammond, George Neville Lewis; Westralian Estates; 1174 Hay Street, West Perth.
- Hancock, Ronald John; Hancock O'Brien & Co.; 233 Coode Street, Bedford Park.
- Handcock, Brian McIntosh; Steere & Clarke; 26 Stirling Street, Bunbury.
- Harders, John Gustav; Himself; 57 Prince Street, Busselton.
- Harmer, Stephen Charles Marcus; Himself; 66 Collins Street, Kensington.
- Harper, Francis Llewellyn; Himself; Holling Road, Denmark.
- Harries, Nancy; Harries; South West Highway, Pinjarra.
- Harries, John Marshall; Harries; South West Highway, Pinjarra.
- Harries, Peter William; Harries; South West Highway, Pinjarra.
- Harris, Brian Bernard; Himself; 18 Angove Street, North Perth.
- Harris, Samuel Haim; Himself; 149 Victoria Avenue, Dalkeith.
- Harrison, Eric Stewart; Distinctive Homes Pty. Ltd.; 242 St. George's Terrace, Perth.
- Harrison, William Arthur; Himself; 59 Thomas Street, Nedlands.
- Harwood, Courtney James; Himself; 60 Stirling Street, Perth.
- Hasluck, Rollo John Darker; R. J. Hasluck & Associates; 360 Rokeby Road, Subiaco.
- Hatch, Ronald James; Ron & A. Hatch; 220 St. George's Terrace, Perth.
- Hatch, Sydney John; Hatch & Mildwaters; Cnr. Hannan & Maritana Street, Kalgoorlie.
- Hay, Forrest Ramsay; F. R. Hay & Co.; Jubilee Road, Bunbury.
- Heaney, Paul Michael; Himself; 217 Beaufort Street, Perth.
- Hearle, Hilton Arthur; Hearle Estate Agency; 67 Penguin Road, Safety Bay.
- Hearle, John Hilton; Hearle Estate Agency; 67 Penguin Road, Safety Bay.
- Hebiton, John Simpson; W. E. Clarke & Co.; Ransford Street, Wagin.
- Hepworth, Allan Clive; Himself; 19 Joyce Street, Scarborough.
- Herbert, Leslie Robert; Himself Trading as L. R. Herbert & Co.; 1131 Albany Highway, Bentley.
- Herbert, Newton James; N. J. Herbert & Co. Pty. Ltd.; Ground Floor, Lister House, 252 St. George's Terrace, Perth.
- Hewitt, Gerald Fenton; Perth Business Brokers; 196 Adelaide Terrace, Perth.

- Hewitt, Gerald Fenton; Hewitt Friend & Associates; 5 Sevenoaks Street, Bentley.
- Hewitt, Jennie Lee; P. W. Curtis & Co.; 266 Hay Street, Perth.
- Hewitt, Wendy Leah; Country Business Broker; 196 Adelaide Terrace, Perth.
- Hickey, Terrence Milton; Hickey & Son Pty. Ltd.; 1306 Hay Street, Perth.
- Hickey, Terrence Milton; George Holdings Pty. Ltd.; 1306 Hay Street, West Perth.
- Higham, Robert Ernest; Higham & Sons Pty. Ltd.; 21-23 Cantonment Street, Fremantle.
- Hill, Ross Anthony; R. & R. Realty; 3rd Floor 190 Hay Street, East Perth.
- Hillier, Alan Pitman; Himself trading as Hillier & Errey; 156 Bussell Highway, Margaret River.
- Hillin, Joseph Gerard; Metropole Realty; 93 Holmfirth Street, Mount Lawley.
- Hilton, Ronald Brian; Hilton & Ritchie; 280 Rokeby Road, Subiaco.
- Hinton, John; Himself; 37 St. George's Terrace, Perth.
- Hoare, Geoffrey Edward; Robertson Bros.; 53 St. George's Terrace, Perth.
- Holder, Ronald Frederick; Criddle & Holder; 2861 Albany Highway, Kelmscott.
- Holding, George; Himself trading as G. Holding; 21 Princess Road, Crawley.
- Holland, Henry Richard; Himself; 49 Archdeacon Street, Nedlands.
- Hollett, Clifford Charles; Hollett & Lawrence; 205 Fitzgerald Street, Northam.
- Hollett, William Charles; Hollett & Lawrence; 205 Fitzgerald Street, Northam.
- Hondros, James John; James Hondros Pty. Ltd.; 1138 Hay Street, West Perth.
- House, Richard Montague; Cottesloe Estate Agency; 112 Marine Parade, Cottesloe.
- Hubbard, Anthony Meborn; Hubbard & Loughnan; 5 Lewis Road, Kalamunda.
- Hughes, Kent Ryder; Himself; 54A Talbot Avenue, Como.
- Hunter, Arthur Ronald; Hunter Bros. Realty; 18 Howard Street, Perth.
- Hunter, Beryl; Hunter Developments; 19 Preston Street, Como.
- Hunter, Geoffrey Charles; Hunter Bros. Realty; 18 Howard Street, Perth.
- Hunter, James Allen; J. A. & B. Hunter; 19 Preston Street, Como.
- Hutch, William Francis; W. F. Hutch & Associates; 31 James Street, Perth.
- Hutcheson, Ian Strang; Hutcheson & Armstrong; 120 Oxford Street, Leederville.
- Hutchison, Donald Mervyn; Kempe Hutchison; 87 St. George's Terrace, Perth.
- Ibbotson, Maxwell George Thomas; Max Ibbotson & Co.; 3 May Street, Scarborough.
- Inder-Smith, Bruce; The Country Property Specialists Pty. Ltd.; 156 St. George's Terrace, Perth.
- Ioppolo, Frances; Continental Homes Estate; 8 Cambridge Street, Leederville.
- Irvin, Allan Lloyd; L. J. Hooker Ltd.; 61 St. George's Terrace Perth.
- Irvin, Ronald Roy; Ron Irvin Pty. Ltd.; 436 Albany Highway, Victoria Park.
- Irving, Herbert John Eliot; Stanley & Irving; 46A Murray Street, Perth.
- Jacka, Charles Wilfred; C. W. Jacka & Co. Room 1, First Floor, 7 Sherwood Court, Perth.
- Jacka, John Richard; Himself; 7 Sherwood Court, Perth.
- Jackson, Francis; Frank Jackson & Associates; 721 Canning Highway, Applecross.
- Jackson, Thomas Frederick; Jackson & Son; 1 Spring Park Road, Midland Junction.
- Jagustin, Charles; P. & J. Estate Agency; 407 Fitzgerald Street, North Perth.
- Jarvie, Walter Douglas; Himself; 82 Canning Highway, East Fremantle.
- Jenkin, Clive James McMillan; Jenkin & Hermon Pty. Ltd.; 40-42 Fenton Street, Wongan Hills.
- Jenkins, Neville; Himself trading as Neville Jenkins & Co.; 32 Eighth Avenue, Maylands.
- Jennings, Richard Oliver; Jennings Estate Agency; 224 St. George's Terrace, Perth.
- Jennings, Raymond Thomas; Antonas & Jennings; 60 Coghlan Road, Subiaco.
- Johnson, Eleanor Carr; J. B. Linton & Associates; 53 Canning Highway, Victoria Park.
- Johnson, Kevin Sydney; Himself; 73 Rosewood Avenue, Woodlands.
- Johnson, Michael Keith; Michael Johnson & Co.; 664 Beaufort Street, Mt. Lawley.
- Johnston, Digby Theodore; Himself; 229 Adelaide Terrace, Perth.
- Johnston, Frederick Spencer; Himself; 11 Outram Street, West Perth.
- Johnston, Kimberley Lawson; L. R. McCormick & Co.; 8B Haynes Street, Kalamunda.
- Johnston, Maxwell Richard; Himself; 168 St. George's Terrace, Perth.
- Johnston, Rodney Forester; Steere & Clarke; 26 Stirling Street, Bunbury.
- Johnston, Owen Mark; Safety Bay Estate Agency; 221 Safety Bay Road, Safety Bay.
- Johnstone, James Buchanan; Osborne Land Agency; 198 Main Street, Osborne Park.
- Jones, Alan Henry; Himself; 49 St. George's Terrace, Perth.
- Jones, Beatrice Mary; Herself; 1347 Albany Highway, Cannington.
- Jones, Eric Alfred; Canning Agency Co.; 1347 Albany Highway, Cannington.
- Jones, Francis Alexander; The British Finance & Agency Co. Pty. Ltd.; 26 Queen Street, Fremantle.
- Jones, Murray John; Himself; 6 Great Eastern Highway, Rivervale.
- Jones, Raymond Owen; Himself; 691A Albany Highway, East Victoria Park.
- Jones, Trevor; Himself; Flat 1, 4 Scenic Crescent, South Perth.
- Joseph, Jeffrey Richard; Himself; 7 Sherwood Court, Perth.
- Kay, David Breklon; Himself; 43A Ardross Street, Applecross.
- Kay, David Charles; Kay Estate Agency; 29 Kishorn Road, Applecross.
- Keillor, Archibald Dempster; A. D. & P. A. Keillor; 117 Maritana Street, Kalgoorlie.
- Kemp, Colin Roy; Dennis Hawcroft & Co.; 1329 Hay Street, West Perth.
- Kempe, Rupert Saul; Kempe Hutchison; 87 St. George's Terrace, Perth.
- Kempton, Norman Vaughan; Himself; 41 Claremont Shopping Centre, Claremont.
- Kendle, Ivan John; Kendle & Co.; 691A Albany Highway, East Victoria Park.
- Kendle, June; Enterprise Estates; 128 Howes Crescent, Dianella.
- Kendrick, Walter Joseph; London Wool Brokers (Aust.) P/L; 44 St. George's Terrace, Perth.
- Kennedy, Gregory James; Greg Kennedy & Assoc.; 360 Rokeby Road, Subiaco.
- Kennerley, David Arthur Amos; Kennerley & Co.; 217A Main Street, Osborne Park.
- Kennerley, Kevin John; Hilton & Ritchie; 280 Rokeby Road, Subiaco.
- Kent, Allan Stanley; Kent & Associates; 239 St. George's Terrace, Perth.
- Kerr, Robert Walter; P. C. Kerr & Associates; 135 St. George's Terrace, Perth.
- Kevill, William George Glanville; W. G. Kevill & Co.; Heal Street, Quairading.
- Killerby, Benjamin Kempton; Killerby's Pty. Ltd.; 82-86 Queen Street, Busselton.
- King, Alexander; Diamond Estate Agency; 128 York Street, Bedford.
- King, Michael Boyd; Himself; 2 Spencer Street, Bunbury.
- King, Robert Owen; R. O. King & Associates; 225 North Beach Road, Tuart Hill.
- King, Rosemary Anne; R. O. King & Associates; 225 North Beach Road, Tuart Hill.
- Kingston, Robert Charles; Himself; 49 St. George's Terrace, Perth.
- Kitcher, Arthur Henry; Himself; 89 Whatley Crescent, Bayswater.
- Knox, Raymond Alan; Knox & Coote and Southern Districts Estate Agency; 24 Stirling Street, Bunbury.
- Kollman, Barry Hilliard; Wembley Estate Agency Co. Pty. Ltd.; 343A Cambridge Street, Wembley.
- Kordic, Veljko; Kordic's Land & Estate Agency; 2 Rose Street, Manjimup.
- Kyros, Jack George; Himself; 454 William Street, Perth.

- La Cava, Angela Michela; Harman Dean Pty Ltd.; 468 Murray Street, Perth.
- La Cava, Angela Michela; La Cava & Associates; 279 William Street, Perth.
- La Ferla, Loris Hughes; Himself; 186 William Street, Perth.
- Lambert, Frederick; Himself; 63 Oceanic Drive, Floreat Park.
- Lane, Kay Valmaie; Himself; 360 Rokeby Road, Subiaco.
- Lapsley, Lloyd Irwin; Himself; 2 Ozone Parade, Cottesloe.
- La Spina, Rosario Joseph; La Spina Filippa Pty. Ltd.; 207 William Street, Perth.
- Lawrence, Geoffrey Marshall; Winslade & Lawrence; 49 St. George's Terrace, Perth.
- Lee, Frederick John; Himself trading as Colorado Estate Agency; 673 Beaufort Street, Mount Lawley.
- Lee, John Chester; Western Livestock Ltd., 11 Victoria Street, Midland.
- Lee, Oscar George Rankin; Himself; 37 St. George's Terrace, Perth.
- Le Fevre, Douglas; Melville Estate Agency; 575 Canning Highway, Alfred Cove.
- Lehne, Walter Frederick; Himself, trading as Walter F. Lehne & Co.; 95 Scarborough Beach Road, Scarborough.
- Leighton, Robert William; Himself; 49-51 St. George's Terrace, Perth.
- Leighton, William Frederick; Himself; 892 Beaufort Street, Inglewood.
- Lennon, Anthony Wayne; Ernest S. Lennon & Co.; 41 Adelaide Terrace, Perth.
- Lennon, Ernest Silvester; Ernest S. Lennon & Co.; 41 Adelaide Terrace, Perth.
- Lennon, Michael Ernest; Ernest S. Lennon & Co.; 41 Adelaide Terrace, Perth.
- Lennon, Peter Geoffrey; P. G. Lennon & Co.; 2251 Albany Highway, Cannington.
- Lenton, Leslie Ernest; Himself; 15 Wheatley Road, Northcliffe.
- Leschen, John Frederick; Rental Specialists; 3 Howard Street, Perth.
- Lester, David; Les Parham & Associates Pty. Ltd.; 1363 Albany Highway, Cannington.
- Lester, Richard Denis; Milner Pty. Ltd.; 84 St. George's Terrace, Perth.
- Lewer, Michael Alan; Lewerson Investments Pty. Ltd.; 68 Walter Road, Bedford.
- Lewis, Frederick Victor James; Himself; 168 West Coast Highway, Scarborough.
- Lewis, Lyndon John; Himself; 22 Oban Road, City Beach.
- Lilleyman, Leslie Murray; L. & M. Lilleyman Pty. Ltd.; Cnr. McDonald & Flinders Streets, Mount Yokine.
- Lindsay, Hilda Lillian; H. Lindsay & Godfrey; 59 Central Avenue, Rossmoyne.
- Lingard, Lawrence James; L. J. Lingard & Co.; 43 Ardross Street, Applecross.
- Linton, John Horace Barton; J. B. Linton & Associates; 53 Canning Highway, Victoria Park.
- Linton, Reginald Robert; Lintons Estate Agency; 23 Scarborough Beach Road, Scarborough.
- Lister, Arthur; Lister Estate Agency; 307 Stirling Street, Perth.
- Livingston, Stanley Maurice; Bill Livingston & Associates; 74 Fremantle Road, Mandurah.
- Lodge, David Barton; Lodge & Co.; 1121 Hay Street, Perth.
- Logan, Thomas Michael; Himself; 604 Lennard Street, Dianella.
- Lombardo, Cosimo; Himself; 226 Main Street, Osborne Park.
- Loois, John; Himself; 196 Adelaide Terrace, Perth.
- Lording, Loftus Cyril James; Himself; 172 South West Highway, Armadale.
- Lorimer, Geoffrey Malcolm; Himself; 30 Haig Road, Attadale.
- Loughridge, John William; Himself; 111 Flora Terrace, North Beach.
- Lucas, Warren John; Stubbs & Lucas; 30 Claude Street, Rivervale.
- Lummis, Ernest Ivan; Himself; 26 Queen Street, Fremantle.
- MacBridg, Lucien Victor; Himself; 132 Albany Highway, Kojonup.
- MacDermott, John Pearce; John P. MacDermott & Son; 135 St. George's Terrace, Perth.
- MacDermott, Michael John; John P. MacDermott & Son; 135 St. George's Terrace, Perth.
- MacDonnell, Richard Francis; Westralian Estates; 1174 Hay Street, West Perth.
- MacNaghten, Alexander Michael Gillichrist; Himself, trading as Union Estates; 602 Stirling Highway, Mosman.
- Mackin, Brian Christopher; Himself; 104 St. George's Terrace, Perth.
- Macliver, David Scott; Himself; 176 Whatley Crescent, Maylands.
- Magill, Robert Edward; Himself; Kingsley House, 237 Adelaide Terrace, Perth.
- Mair, John Christian; Mair & Co. Pty. Ltd.; 3rd Floor 179 St. George's Terrace, Perth.
- Maloney, John; Himself; 196 Adelaide Terrace, Perth.
- Mann, John Gibson; Himself; Flat 5, Waverley Road, Coolbellup.
- Manners, Norma Irene; R. G. Manners & Associates; 154 High Street, Fremantle.
- Manners, Robert George; R. G. Manners & Associates; 154 High Street, Fremantle.
- Manning, Albert Arthur; Manning & Sons; Padbury Street, Moora.
- Manolas, James Anthony; Himself; 497 Abernethy Road, Kewdale.
- Marchesi, Giovanni; Marchesi Estate Agency; 242 William Street, Perth.
- Marinko, Matthew John; Hawthorn Estate Agency; 3 Brine Place, Wembley Downs.
- Marinko, Yvonne Lorraine; Hawthorn Estate Agency; 3 Brine Place, Wembley Downs.
- Markham, John Robert Percival; Marham & Heath; 344 Rokeby Road, Subiaco.
- Markham, Percival Wynyard; Western Agency Co.; 322 Rokeby Road, Subiaco.
- Marris, John Walter; John Marris & Co.; 8 Wilton Place, Scarborough.
- Marsden, William Lloyd; Himself; 14 Mary Street, Waterman's Bay.
- Marsh, Claud Robert; Himself; 21 Fourth Road, Armadale.
- Marshall, Arthur Hugh; P. Norrish & Co.; 148A Fitzgerald Street, Northam.
- Marshall, Oliver Arthur; Arthur Marshall & Associates Pty. Ltd. 11A Learoyd Street, Mount Lawley.
- Martin, Angus Gavan; Letting Services and Estates; 713 Hay Street, Perth.
- Martin, Archibald Alfred; Archie Martin & Sons Pty. Ltd.; 94 William Street, Perth.
- Martin, Gordon Lindars; Martin Estates; 396-8 Albany Highway; Victoria Park.
- Massam, Maureen Winifred; Thomas Massam & Associates; 17 Emerald Terrace, West Perth.
- Masotto, Augenio Ross; A.R.M. Real Estates Pty. Ltd.; 161 Eleanor Street, Geraldton.
- Maxwell, Robert Richard; R.E.A. Pty. Ltd.; 43A Rockingham Road, Rockingham.
- Maxwell, Robert Richard; Safety Bay Estate Agency; 221 Safety Bay Road, Safety Bay.
- Maxwell, Robert Wagner; R.E.A. Pty. Ltd.; 43A Rockingham Road, Rockingham.
- May, Robin Stuart; Himself; 81 Waratah Avenue, Dalkeith.
- Merizzi, Guisepppe Gianfranco; G. G. Merizzi & Co.; 210 William Street, Perth.
- Messina, Salvatore; Rona Estate Agency Pty. Ltd.; 31 Glanton Way, Dianella Heights.
- Mews, Walter Jasper; Himself; 12 Ruby Street, North Perth.
- Meyer, William Vondel; Himself; 27 Mile Peg, Fremantle Road, Mandurah.
- Michael, Agapitos Michael; Kingsley Estates; 243 Fitzgerald Street, Perth.
- Michell, Anthony John; Himself; 63 St. George's Terrace, Perth.
- Michell, Anthony John; Stan Saxon & Associates Pty Ltd.; 97 Canning Highway, South Perth.
- Mickle, Brian Douglas; P. C. Kerr & Associates; 135 St. George's Terrace, Perth.
- Middleton, Walter Stewart; Bayside Estate Agency; 37 West Coast Highway, Waterman.
- Migro, Doris Pauline; Herself; 5 Queen Street, Fremantle.

- Miles, Laurence Ambrose; Milestone Agencies; 258 Stirling Street, Perth.
- Miller, Lionel Cecil; Home and Land Company; 126 Riseley Street, Applecross.
- Mills, Arthur Andrew; Gosnells Estate Agency; 2251 Albany Highway, Gosnells.
- Mills, Madeline Alice; Herself; 236 Railway Parade, Kenwick.
- Milne, Kevin Joseph; Himself; 115 St. George's Terrace, Perth.
- Milner, John Roger; Milner & Co. Pty. Ltd.; 84 St. George's Terrace, Perth.
- Minear, Robert David; Warden & Minear; 168 St. George's Terrace, Perth.
- Mitchell, Frank; Haselhurst Bros. Pty. Ltd.; Roussett Road, Wanneroo.
- Mitchell, George White; Himself; 65 Cawston Road, Attadale.
- Mitchell, Leslie Joseph; L. J. Mitchell & Co.; 490 Hay Street, Perth.
- Moody, Elizabeth Grace; Moody's Real Estate; 778 Beaufort Street, Perth.
- Moody, John Arthur; Moodys Real Estate; 778 Beaufort Street, Mount Lawley.
- Morecombe, Jeffery Roger; Himself; 214 Coode Street, Como.
- Morellini, Ron; Himself; 40 Parliament Place, Perth.
- Morellini, Warren; Himself; 40 Parliament Place, Perth.
- Morgan, Kenneth George; Ken Morgan & Co. Pty. Ltd.; 63 St. George's Terrace, Perth.
- Morrill, Kenneth Frank; Himself; 180 Hampden Road, Hollywood.
- Morris, Alec Newton; Himself; 195 Hampton Road, South Fremantle.
- Morris, Ronald Newton; Himself; 195 Hampton Road, South Fremantle.
- Moser, William; Himself; 336 Walcott Street, Mount Lawley.
- Moylan, Joseph James; J. J. Moylan & Co.; 16 St. George's Terrace, Perth.
- Moylan, Thomas Michael; Himself; 16 St. George's Terrace, Perth.
- Muhlberg, Rein Heino; Himself; Bickley Shopping Centre First Avenue, Bickley.
- Mulvay, Keith Maxwell; Himself, trading as Mulvay's Estate Agency; 29 Scarborough Beach Road, Scarborough.
- Munro, Arthur William; Munro-George & Co.; 35 Barrack Street, Perth.
- Munyard, Noel Frederick; Himself; 104 St. George's Terrace, Perth.
- Murphitt, John Rodney; Himself; 1306 Hay Street, West Perth.
- Murphy, Ethol Joycelyn; Park Estate Agency Pty. Ltd.; 931 Albany Highway, East Victoria Park.
- Murphy, Francis Gerald; Himself; Lot 77 Clark Place, Karrinyup.
- Murphy, Lawrence Edward; Hunter Bros. Realty; 18 Howard Street, Perth.
- Murphy, Lawrence Edward; E. Watson & Co.; 22 Pinjarra Road, Mandurah.
- Murphy, Thomas Keith; Park Estate Agency Pty. Ltd.; 931 Albany Highway, East Victoria Park.
- Muscara, Nicola; Himself, trading as Muscara Estate Agency; 95 Brisbane Street, Perth.
- McBride, Richard Campbell; Himself; 7 Newburn Road, Maidavale.
- McCall, Ronald Albert James; R. A. McCall & Associates; 902B Canning Highway, Canning Bridge.
- McCarter, Charles Kenneth; C. K. McCarter & Co.; 1st Floor, Occidental House, 49 St. George's Terrace, Perth.
- McCarthy, Ellen Christine; E. McCarthy & Son; 279 Wharf Street, Queens Park.
- McCarthy, James Joseph; V. E. & J. J. McCarthy; 264 Canning Highway, Bicton.
- McCombes, Ernest John Stevenson; McCombes & Edwards; 37 St. George's Terrace, Perth.
- McCombes, John; McCombes & Edwards; 37 St. George's Terrace, Perth.
- McCormack, James Malcolm; J. M. McCormack & Co.; 33A Canning Highway, Victoria Park.
- McDaniell, Gloria Violet Smith; Bignell & McDaniell; Queen Street, Busselton.
- McDonagh, William Ian; Himself; 30 Bussell Road, Wembley Downs.
- McDonald, Angus Gillies; Himself, trading as Angus McDonald & Co.; 350 Walter Road, Morley.
- McDowell, Walter Neil; E. D. McDowell & Sons; 6 Excelsior Street, Shenton Park.
- McEwan, Clifford Richard; Himself; 8 Progress Way, Morley.
- McGavin, Alexander; Dumbarton Developments Pty. Ltd.; 100 Arcadia West, Safety Bay.
- McGhee, Rodney John; Himself; 97 William Street, Perth.
- McGillivray, Stuart; Himself; 49 St. George's Terrace, Perth.
- McGrath, Francis Patrick; Himself; 334 Scarborough Beach Road, Doubleview.
- McIntosh, Wallace Henry; West Coast Real Estate Agency; 281 West Coast Highway, Scarborough.
- McKean, Trevor John; Homeland Pty. Ltd.; Shell House, 205 St. George's Terrace, Perth.
- McLean, Hector McDonald; H. & R. McLean; 1919A Albany Highway, Maddington.
- McLean, Rita May; H. & R. McLean; 1919A Albany Highway, Maddington.
- McNamara, William Howard; Himself, trading as A.P.C. Realty; 56 Smith Street, Hghgate.
- McQuarrie, Lennox George; Lex McQuarrie and Co.; Cnr. Baker & Dore Streets, Katanning.
- Nankivell, Frederick Arthur; F. A. Nankivell & Co.; 69 St. George's Terrace, Perth.
- Neely, Warick Duval; Warick Neely & Associates; 93 Stoneham Road, Attadale.
- Neilligan, Gerald Aloysius; Himself; 43 Adrian Street, Palmyra.
- Nelson, Raymond Walter; Ray Nelson & Co.; C/o E. & A. Buck, 190 Hay Street, East Perth.
- Nevill, Thomas Laurence; Himself; 132 Esplanade, Scarborough.
- Newland, Walter George; Himself, trading as Newlands Real Estate Service; 7 Joondanna Drive, Joondanna Heights.
- Newman, John Melville; Roy Weston & Co.; 15 The Avenue, Midland.
- Newman, Leo; Himself; 20 Beechboro Road, Bayswater.
- Newnham, Stanley Gordon; Don Newnham & Son; 64 Kintail Road, Applecross.
- Nicholas, John Sydney; Himself, trading as John S. Nicholas & Associates; 388 Rokeby Road, Subaco.
- Norris, Hector James Charles; Conlan & Smith; 9 Howard Street, Perth.
- Norris, John Walter; Himself; 110 Waterloo Street, Joondanna.
- Norrish, Percival George; P. Norrish & Co.; 148A Fitzgerald Street, Northam.
- Nunn, Wilfred John; Himself; 45 Throssell Street, Collie.
- O'Brien, Thomas Neil; Bunbury Land & Estate Agency; 133 Victoria Street, Bunbury.
- Ockerby, Robert John; R. J. Ockerby & Co.; 1322 Hay Street, West Perth.
- O'Dwyer, Desmond Leonard; Checker Holdings Pty. Ltd.; 56 Kings Park Road, West Perth.
- Ohma, Thor Edward; T. E. Ohma & Co.; 43 Hampden Road, Nedlands.
- O'Keefe, David Claude; O'Keefe & Associates; 1181 Hay Street, West Perth.
- Olifent, Frank Vounder; F. V. Olifent & Sons; 84 St. George's Terrace, Perth.
- Olifent, Percival John; F. V. Olifent & Sons; 84 St. George's Terrace, Perth.
- Oliver, Hugh Cyril; Oliver Hume & Co. (Aust.) Pty. Ltd.; 16 St. George's Terrace, Perth.
- Olivier, Robert; Robert Olivier & Co.; 1318 Hay Street, West Perth.
- O'Neil, John James; John O'Neil & Son; 25 Abbey Road, Armadale.
- O'Neill, Percy Gardiner; P. G. O'Neill & Son; 147 Canning Highway, South Perth.
- Opie, William Noel; Opie Real Estate; 45B Kirwan Street, Floreat Park.
- Orifici, Rosetta; R. & G. Orifici & Co.; 32 Royal Street, Tuart Hill.



- Ormsby, Alexander Eldon; A. E. Ormsby & Co.; 162 Canning Highway, East Fremantle.
- Ormsby, Lionel John; Himself; 162 Canning Highway, East Fremantle.
- Orner, Anne; Herself; 37 Dumbarton Crescent, Mt. Lawley.
- Orner, Stephen; Stephen Orner & Co. Pty. Ltd.; 37 Dumbarton Crescent, Mt. Lawley.
- Ossy-Orley, Tibor Elemer; T. E. Orley; 561 Beaufort Street, Mount Lawley.
- O'Sullivan, Francis Donald; Himself; 297 Murray Street, Perth.
- O'Sullivan, Francis Donald; General Agency Co. Pty. Ltd.; 297 Murray Street, Perth.
- Oswald, Lionel Robert; Himself; 4 Woodrow Avenue, Yokine.
- Owen, Maurice Anthony; Jones Lang Wootton; 37 St. George's Terrace, Perth.
- Ozolins, Erik; Glenn Estate Agency; 91 Hay Street, Subiaco.
- Paine, Abner Rupert James; G. C. Curlew & Co.; 123 Fitzgerald Street, Northam.
- Palmer, Allen Charles; Peet & Co. Ltd.; 787 Canning Highway, Applecross.
- Palmer, Ian Murray Charles; Himself; 8 Dandaloo Road, City Beach.
- Palmer, Tom Harold; Westralian Farmers Co-operative Ltd.; 569 Wellington Street, Perth.
- Parham, Leslie George; Les Parham & Associates Pty. Ltd.; 1363 Albany Highway, Cannington.
- Park, Derek Charles; Roy Weston & Co.; 15 The Avenue, Midland.
- Parker, Cecil Bryan; Himself Trading as John Parker & Associates; 360 Rokeby Road, Subiaco.
- Parkinson, Ronald Keith; Subiaco Home Sales; 4th Floor, 44 St. George's Terrace, Perth.
- Parnham, Norman Albert; N. A. Parnham & Co.; 652 Albany Highway, Victoria Park.
- Parr, Desmond Thomas; Des Parr Pty. Ltd.; 193 Walter Road, Morley.
- Pavicic, Tony Dominic; Tony's Estate Agency; 146 Tyler Street, Tuart Hill.
- Pearce, Arthur Rowland; Himself trading as E. & S. Harper & Co.; 492-494 Stirling Highway, Cottesloe.
- Pearce, Ernest Richard; E. R. Pearce & Co.; 69 Queen Street, Busselton.
- Pearce, Melville George Allan; Pearce & Gordon; 777 Canning Highway, Applecross.
- Pearce-Shorten, Walter Charles; Himself; 4 Thomas Street, Nedlands.
- Pearson, Sydney Vernon; Pearson & Associates; 51 Thomas Street, Nedlands.
- Pedersen, Alfred Arthur; Himself; 492-4 Stirling Highway, Nedlands.
- Peet, Alan John; Peet & Fletcher; 33 Barrack Street, Perth.
- Peet, Cyril Ernest; Peet & Co. Ltd.; 68 St. George's Terrace, Perth.
- Peet, David Percy; P. T. Peet & Son Pty. Ltd.; 281 Albany Highway, Victoria Park.
- Peet, Doriel Joy; Peet & Fletcher; 33 Barrack Street, Perth.
- Peet, Lindsay James; Himself; 68 St. George's Terrace, Perth.
- Pellegrini, Giuseppe; Himself; 37 April Road, Dianella.
- Pellegrini, Rina; Herself; 37 April Road, Dianella.
- Pemberton, Roy Max; Eastern Districts Trading Co. Pty. Ltd.; 118 Avon Terrace, York.
- Perry, Harry John; H. & N. Perry; 54 Mandurah Terrace, Mandurah.
- Perry, John David; H. & N. Perry; 54 Mandurah Terrace, Mandurah.
- Philip, Alan William George; Alan Philip Real Estate; 44 Preston Street, Como.
- Phillips, Phil Theo; Himself; 1318 Hay Street, West Perth.
- Phipps, Cecil Vernon; Himself; 89 Michael Street, Mt. Yokine.
- Pintaudi, Giuseppe; Himself; 273 William Street, Perth.
- Plint, Charles Edward; West Australian Trustee Executor & Agency Co. Ltd.; 135 St. George's Terrace, Perth.
- Polette, Walter George; Himself; 62 Marlow Street, Wembley.
- Poulter, Walter James; Himself; 1 Ireland Way, Bassendean.
- Powell, John Kenneth; John Powell Pty. Ltd.; 9 Hampden Road, Nedlands.
- Preston, William John; Himself; 53 St. George's Terrace, Perth.
- Price, John Archibald Stuart; Himself; 84 St. George's Terrace, Perth.
- Priest, Robert Jefferis; Joseph Charles Learmonth Duffy Pty. Ltd.; 37 St. George's Terrace, Perth.
- Priest, Robert Sydney; Himself; 256 Albany Highway, Victoria Park.
- Pulfer, Peter; Pulfer & Naussbaum; Fifth Street, Harvey.
- Pummell, David Robert; Shenton Estate Agency; 224 Onslow Road, Shenton Park.
- Quinlan, John Keith; Joseph Charles Learmonth Duffy & Co.; 37 St. George's Terrace, Perth.
- Quinn, Kevin Joseph; Justin Seward & Co.; 115 St. George's Terrace, Perth.
- Radford, Leslie John; J. Radford & Associates Pty. Ltd.; 53 Great Eastern Highway, Mundaring.
- Rance, James Arthur; J. A. & H. N. Rance; 313B Vincent Street, Leederville.
- Ratto, Americo; Himself; 977 Albany Highway, Victoria Park.
- Ravi, Antonio; Himself; 305 Selby Road, Osborne Park.
- Rawle, Arthur Thomas; J. B. Linton & Associates; 53 Canning Highway, Victoria Park.
- Read, Richard Frederick; Himself; Lot 38 Allpike Road, Darlington.
- Reading, Eric; Bevilacqua & Williams Pty. Ltd.; 35 Barrack Street, Perth.
- Readshaw, William Barry; Estates Development Co. Pty. Ltd.; 20 Howard Street, Perth.
- Reeve, Andrew John; Reeve Andony & Co.; 89 James Street, Perth.
- Reeves, Alexander; Roy Wellington & Alex Reeves; 197 York Street, Albany.
- Regan, Beryl Mae; Herself; 44 Petra Street, Palmyra.
- Renkema, Wietze; Renkema Estates; 104 St. George's Terrace, Perth.
- Reynolds, Colin Walter; Colin Reynolds Pty. Ltd.; 77 Wanneroo Road, Tuart Hill.
- Reynolds, Janice Margaret; Colin Reynolds Pty. Ltd.; 77 Wanneroo Road, Tuart Hill.
- Rice, Jeffery Ian; Himself; 31 Tontave Road, Balga.
- Rich, Joshua Saul; Barnett & Rich Pty. Ltd.; 5th Floor, St. George's Court, 16 St. George's Terrace, Perth.
- Richards, Arthur George; Richards & Co.; 49 William Street, Perth.
- Richards, Eric Charles; Richards & Co.; 49 William Street, Perth.
- Richards, Francis Roy; Roy Richards & Co.; 29 Walter Road, Inglewood.
- Richards, Ronald Wherne; Himself; 25 Forrest Street, North Beach.
- Richardson, Michael Brian; Richardson Bell & Co.; 42 Jarrad Street, Cottesloe.
- Rick, Jack; J. Rick Pty. Ltd.; 15 Egerton Street, Narrogin.
- Ricketts, John Frederick; Jack F. Ricketts & Co.; Strickland Street, Denmark.
- Rispoli, Gosimo Pasquale Giuseppe; Himself; 159 James Street, Perth.
- Ritchie, Ivan Henry; Hilton & Ritchie; 280 Rokeby Road, Subiaco.
- Rix, Kerry Alfred; Himself; 225 Main Street, Osborne Park.
- Roberts, Jack; Inglewood Estate Agency Co.; 892 Beaufort Street, Inglewood.
- Robertson, Alan Rae; Himself; 96 St. George's Terrace, Perth.
- Robertson, Allan Douglas; Himself; 53 St. George's Terrace, Perth.
- Robertson, William Carl; Robertson Bros.; 53 St. George's Terrace, Perth.
- Robertson, William Gray; Robertson Bros.; 53 St. George's Terrace, Perth.
- Robinson, Janice Marie; Bassett-Scarfe & Robinson; 69 Mandurah Terrace, Mandurah.
- Robinson, R. L.; Bassett-Scarfe & Robinson; 69 Mandurah Terrace, Mandurah.
- Rocke, Bruce Anthony; A. Rocke & Son; 19 Point Street, Fremantle.
- Rodger, Donald Sidney; L. J. Hooker Limited; 61 St. George's Terrace, Perth.



- Rodgers, Lucille Claudetta; Rodgers Realty Pty. Ltd.; 26 North Beach Road, North Beach.
- Rodgers, Stanley Ernest; Rodgers Realty Pty. Ltd.; 26 North Beach Road, North Beach.
- Rogers, Harry Maxwell; Himself; 1141 Hay Street, West Perth.
- Rogers, William John; Himself trading as Como Estate Agency; 452 Canning Highway, Como.
- Rogers-Uff, John Charles; John C. Rogers & Co. Pty. Ltd.; 23 Swan Street, South Perth.
- Roget, Robert Raymond; Glen Estate Agency; 91 Hay Street, Subiaco.
- Roser, Doris Ada; South Perth Estate Agency; 46 Hovea Terrace, South Perth.
- Ross, Peter Henry; Himself; 58 Pearse Street, Cottesloe.
- Ross, Paul; Ross & Galloway Pty. Ltd.; 165 Albany Highway, Victoria Park.
- Rowan, James John; Himself; 2 Clifton Crescent, Mount Lawley.
- Rule, Brian Norman; Brian Rule & Associates Pty. Ltd.; 388 Rokeby Road, Subiaco.
- Russell, Geoffrey Bearne; Peet & Co. Ltd.; 68 St. George's Terrace, Perth.
- Rydzewski, Jadwiga Maria Violetta; Terra Nova Estate Agency; 27 Lynwood Avenue, Lynwood.
- Rymer, John Peter Lewis; Rural Enterprises; 146 Murray Street, Perth.
- Salmond, Ian Alexander; Salmond & Tinsley; 608 Albany Highway, Victoria Park.
- Salter, John Squire Edward; Himself; 5 Howard Street, Perth.
- Samsa, Anton; Himself; 28 Stuart Street, Carnarvon.
- Samson, Gale Ormond; W. F. Samson & Co.; 5 Queen Street, Fremantle.
- Samson, William Frederick; W. F. Samson & Co.; 5 Queen Street, Fremantle.
- Sarich, Lubomir George; Star Estate Agency; 49 Hay Street, Subiaco.
- Savage, John Gerald; Himself; 115 Thomas Street, Subiaco.
- Saxon, Eric Stanley; Stan Saxon & Associates Pty. Ltd.; 97 Canning Highway, South Perth.
- Scarfone, Rosario; Himself; 222 William Street, Perth.
- Schaefer, George Paul; Schaefer & Co.; 3 Howard Street, Perth.
- Scherpenzeel, Aaltje; Mill Estate Agency; Lot 518 Hawtin Road, Forrestfield.
- Scolaro, Alfred Michael; Himself; Princess House 19-21 Hay Street, Subiaco.
- Scolaro, Guiseppe; Himself; 16 Flinders Street, Mount Yokine.
- Seale, Allan Dudley; Seale & Page-Wright; 2nd Floor, 115 St. George's Terrace, Perth.
- Sears, Leslie Oswald Ian; Himself; 64 Strickland Street, South Perth.
- Seed, Michael Blake; Seed Welch & Co.; 315 Stirling Highway, Claremont.
- Seery, William John; Rivervale Estate Agency Pty. Ltd.; 41 Great Eastern Highway, Rivervale.
- Serventy, Nicholas Anthony; Acton Consolidated Pty. Ltd.; 19 Lawrence Avenue, West Perth.
- Serventy, Thomas Frank; Rex Realty; 28 Helena Street, Midland.
- Seward, Justin McCarthy; Justin Seward & Co.; 115 St. George's Terrace, Perth.
- Seymour, Harold Gifford; H. G. Seymour & Co. Pty. Ltd.; 236 St. George's Terrace, Perth.
- Seymour, Peter Lawrence; Himself; 236 St. George's Terrace, Perth.
- Seymour, Richard; H. G. Seymour & Co. Pty. Ltd.; 236 St. George's Terrace, Perth.
- Shaw, Ralph John; R. J. Shaw & Co.; 10 Monument Arcade, 16 Albany Highway, Albany.
- Shellabear, Ian Langdon; Shellabear & Son; 14 Pier Street, Perth.
- Shepherd, David Edward; Glen Estate Agency; 91 Hay Street, Subiaco.
- Shepherd, Gordon Gray; Sterling Estates; 46 Parliament Place, West Perth.
- Sherwood, Leonard Frederick; Sherwood's Estate Agency; 286 Cambridge Street, Wembley.
- Shillington, John Eversley; Himself; 15 Sabina Street, Woodlands.
- Sidoti, Guiseppe; Lesta Coy; 45 Market Street, Fremantle.
- Simmonds, Michael; Himself; 973 Beaufort Street, Inglewood.
- Sinclair, Raymond Alan; R. A. Sinclair & Co.; 389A Guildford Road, Bayswater.
- Skender, George Charles Adrian; Himself; 4 Riley Street, Tuart Hill.
- Skopek, Vojtech; Himself trading as Widerscope Estate Agency; 151 The Boulevard, Floreat Park.
- Slabbert, John Phillip; Narrows Real Estate; 86 James Street, Perth.
- Slayter, David Hugh; Slayter Holdings Pty. Ltd.; 39 Haynes Street, Kalamunda.
- Smalpage, Mordaunt Richmond; Ding Davey & Ochiltree; Maple House, Bates Street, Merredin.
- Smith, Alexander Everest; Himself; 12 Scarborough Beach Road, Scarborough.
- Smith, Barry Kenneth; Peet & Co. Ltd.; 68 St. George's Terrace, Perth.
- Smith, Colin; Geraldton Land & Estate Agency; 150 Marine Terrace, Geraldton.
- Smith, Donald James; E. A. & B. M. Same Pty. Ltd.; 919A Beaufort Street, Inglewood.
- Smith, Doris Margaret; Herself; 209 Railway Parade, Maylands.
- Smith, Joseph Worley; Simpson Smith & Staines; 237 Murray Street, Perth.
- Smith, Kenneth Gregory; Central Estate Agency; 652 Beaufort Street, Mount Lawley.
- Smith, Lester Francis Henry; Steere & Clarke; 26 Stirling Street, Bunbury.
- Smith, Noel Hopetown; Himself; 896 Canning Highway, Applecross.
- Smith, Ronald George; R. G. Smith & Associates; 926 Albany Highway, East Victoria Park.
- Smythe, William John; Himself; 68 Piesse Street, Boulder.
- Snell, Norman; The Perpetual Executors Trustees & Agency Co. (W.A.) Ltd.; 89 St George's Terrace, Perth.
- Snowball, Brian; C. V. Batty & Son; 28 Freshwater Parade, Claremont.
- Snowball, Keith; Arthur Johnston Snowball Pty. Ltd.; 110-112 Stirling Terrace, Albany.
- Snowden, Clarence Hofton; Snowden & Willson Pty. Ltd.; 1123 Hay Street, Perth.
- Solomon, Peter Louis; Estates Development Co. Pty. Ltd.; 20 Howard Street, Perth.
- Spalding, Walter David; Himself; 9 Padbury Street, Esperance.
- Squires, Kenneth George; Himself; Great Northern Highway, Upper Swan.
- Sr'hoj, Bartul; Barts Land and Estates Agency; 469 Hay Street, Perth.
- Stazonelli, Frank; Fremantle Estate Agency; 94 High Street, Fremantle.
- Steinepreis, George; Prudential Realty Organisation; 1175 Hay Street, West Perth.
- Stephenson, Gordon; Lewerson Investments Pty. Ltd.; 68 Walter Road, Inglewood.
- Stevens, Valentine Francis; V. F. Stevens & Associates; 1619 Albany Highway, Kenwick.
- Stewart, Lloyd Charles; Himself; 778 Beaufort Street, Mount Lawley.
- Stewart, Phileman; Art Gledich & Associates Pty. Ltd.; 6 Great Eastern Highway, Rivervale.
- Stiles, James Leslie; Stiles & Stiles; 77 Robert Street, Como.
- Stokes, Kerry Matthew; W.A. Shop & Management Centre Pty. Ltd.; 9th Floor, Law Chambers Cathedral Avenue, Perth.
- Stott, David Boyce; Himself; 208 Brookdale Street, Floreat Park.
- Strano, Alfredo; Himself; 222 William Street, Perth.
- Stratton, Colin Desmond; Stratton Gratwick & Associates; Cnr. Glenelg and Gibson Streets, Mount Pleasant.
- Stratton, John Peter; Himself; 5 Howard Street, Perth.
- Stratton, Rodney Colin; Himself; Cnr. Glenelg and Gibson Streets, Mount Pleasant.
- Straw, Donald Cedric; Cottesloe Estate Agency; 1926C Albany Highway, Maddington.

- Sullivan, Kevin John; Kevin Sullivan & Associates; 4th Floor Oddfellows Building 224 St. George's Terrace, Perth.
- Summerton, Cyril Walter; Himself; 43 Victoria Street, Redcliffe.
- Sweet, Michael John; Indiana Development Company; 86 Hay Street, Subiaco.
- Tarbox, Arthur Wakelam; Trading as Arthur Tarbox & Co.; Wanneroo Shopping Centre Wanneroo.
- Tate, Arthur; Property Services W.A.; 447 Hay Street, Perth.
- Tate, Tamala Ann; Darling Range Estate Agency; 15c Central Road, Kalamunda.
- Taylor, Edwin James; Jones Lang Wootton; 181 St. George's Terrace, Perth.
- Teede, Colin Wayne; G. H. Teede & Son Pty. Ltd.; 28 Stirling Street, Bunbury.
- Teede, Keith Victor; G. H. Teede & Son Pty. Ltd.; 28 Stirling Street, Bunbury.
- Theobald, Ronald Charles; L. J. Hooker Limited; 61 St. George's Terrace, Perth.
- Tholet, Lorraine Hazel Gordon; City Business Brokers Pty. Ltd.; 1138 Hay Street, West Perth.
- Thomas, Neale Ward; Alan Fox & Co.; 731 Hay Street, Perth.
- Thorn, Joan Verna; Peter Thorn & Co. Pty. Ltd.; 89 Whatley Crescent, Bayswater.
- Thorn, Thomas Peter; Peter Thorn & Co. Pty. Ltd.; 89 Whatley Crescent, Bayswater.
- Thorogood, Arthur; Himself trading as A. R. Thorogood & Co.; 256 Albany Highway, Victoria Park.
- Tobin, Beverley Dawn; Don Tobin & Associates; 27 Rokeby Road, Subiaco.
- Tomich, Robert Stewart; Globe Estate Agency; 2 St. Georges Terrace, Perth.
- Tomich, Victor Dick; Globe Estate Agency; 808 Canning Highway, Applecross.
- Tranter, Lloyd Hubert; Tranters Agency; 1304 Hay Street, West Perth.
- Travers, Frank Dudley; Ben Travers & Co.; 41 Rockingham Road, Rockingham.
- Trew, Daisey; Kevin Trew & Company; 175B Scarborough Beach Road, Mount Hawthorn.
- Trew, Kevin Richard; Kevin Trew & Co.; 175B Scarborough Beach Road, Mount Hawthorn.
- Trouchet, Alexander Phillip; R. J. Hasluck & Associates; 360 Rokeby Road, Subiaco.
- Tsokos, Constantine; Mitchell & Tsokos; 162 Rokeby Road, Subiaco.
- Tuffin, William Henry; Himself; 163 Pinjarra Road, Mandurah.
- Turner, Keith Leslie; K. L. Turner & Associates Pty. Ltd.; 1320 Hay Street, West Perth.
- Upson, Richard Durrant; Himself; 138 Railway Street, Swanbourne.
- Van Der Wal, Jan; Cockburn South Building Co. Pty. Ltd.; Thorpe Street, Rockingham.
- Van Wilgenburg, Ernest Berend; Perth Modern Homes Co.; 49 Ogilvie Road, Mount Pleasant.
- Vigus, Thomas Walter; Himself; 71 Ewen Street, Doubleview.
- Vincent, Geoffrey Lewis; Vincent's Estate Agency; 13 Rangeview Way, Thornlie.
- Vincent, Kingsley; Himself; 179 St. George's Terrace, Perth.
- Wadley, Geoffrey Bernard; Himself; 96 Guger Street, Claremont.
- Walkemeyer, Adolf Leon; Himself; 6 Donegal Road, Floreat Park.
- Wallis, Geoffrey Gordon; Wallis & Sons; Suite 2, 15 Parry Street, Fremantle.
- Walter, Hugh Frederick; Hugh Walter & Co.; 47 Railway Road, Kalamunda.
- Walter, Ivan Malcolm; Himself; 5 Ferguson Street, Alfred Cove.
- Walter, Jean Evelyn; Forrestfield Estate Agency; 47 Railway Road, Kalamunda.
- Walter, Julian Tadensz; R. W. Real Estate Pty. Ltd.; 1742 Albany Highway, Kenwick.
- Want, Gerald George William; Himself; 384 Rokeby Road, Subiaco.
- Ward, John Clarence Lester; T. M. Hodgson & Associates; 237 Adelaide Terrace, Perth.
- Warren, Edward Donald; Himself; 104 Coode Street, South Perth.
- Wasley, Arthur Raymond; Himself; 5 Barrack Street, Perth.
- Wasley, George Arthur; G. A. Wasley & Son; W. A. Tattersall's Club Building, 5 Barrack Street, Perth.
- Wasley, Murray Charles; Himself; 5 Barrack Street, Perth.
- Watkins, Thomas David; Himself; 9 Vale Road, Mount Lawley.
- Watson, Ella Alice; E. Watson & Co.; 22 Pinjarra Road, Mandurah.
- Wearne, Leslie John; L. J. Wearne Pty. Ltd.; 224 Rokeby Road, Subiaco.
- Wearne, Peter David; Himself; 244 Rokeby Road, Subiaco.
- Webb, John William; Riverton Estate Pty. Ltd.; 24 Brisbane Street, Perth.
- Welch, Ernest Warrick; Himself; 19 Wilson Street, Cottesloe.
- Wellington, Roy Kitchener; Roy Wellington & Alex Reeves; 197 York Street, Albany.
- West, Walter Norman; Walter T. West & Son; 134 High Street, Fremantle.
- West, Walter Thomas; Walter T. West & Son; 134 High Street, Fremantle.
- Weston, Patricia Colin; Herself; 15 The Avenue, Midland.
- Weston, Roy Osmond; Roy Weston & Co.; 15 The Avenue, Midland Junction.
- Whisson, Reginald Walter; Reg. W. Whisson & Associates; 61 Bruce Street, Nedlands.
- White, James Montague; Ben Travers & Co.; 22 Haynes Street, Kalamunda.
- Whitebread, Owen Grant; O. G. Whitebread & Co.; 15A Railway Terrace, Rockingham.
- Wilkins, Ian Ambrose; Hodd Cuthbertson & North Pty. Ltd.; 63 St. George's Terrace, Perth.
- Wilkins, John Nicol Ambrose; Himself; 63 St. George's Terrace, Perth.
- Williams, Eric Francis Essington; Himself; 104 St. George's Terrace Perth.
- Williamson, Kenneth George; Himself; 163 South Terrace, Como.
- Willock, Douglas; Doug Willock & Co.; Shop 11 Lynn Street, Trigg.
- Wilson, Andrew Harry; Riverlands Estate Agency; 247 The Esplanade, Mount Pleasant.
- Wilson, Reginald Boulder; Himself; 181 Hannan Street, Kalgoorlie.
- Wishaw, Leonard John; Himself; 5 Howard Street, Perth.
- Wood, Marian Dorothy; Wood & Gardner; 2 Mayfair Street, Mount Claremont.
- Wood, Roy Whitney; R. B. Merrifield & Son; 258 York Street, Albany.
- Wood, Thomas John Neville; Wood & Gardner; 40 Guger Street, Claremont.
- Woodgate, Peter John Grant; Les Parham & Associates Pty. Ltd.; 1363 Albany Highway, Cannington.
- Woodman, Lindsay Victor; Himself; 1 Grange Street, Claremont.
- Woodmore, Francis Phillip; Carwood Realty Pty. Ltd.; 94 Hay Street, Subiaco.
- Woodthorpe, Kevin; Himself; 319 Preston Point Road, Attadale.
- Woodthorpe, Rickey Owen; Himself; 319 Preston Point Road, Attadale.
- Woolfe, Warren; Warren Woolfe & Associates; 5 Howard Street, Perth.
- Worner, Philip James; P. J. Worner & Co.; 12 Langsford Street, Claremont.
- Wright, Henry Walter; Great Southern Realty; 11 Monument Building, Middleton Road, Albany.
- Wright, Jack Twigg; Barr & Stanley; 45 Stephen Street, Bunbury.
- Wuthe, Karl; Briggs Clenshaw & Co. Pty. Ltd.; 768 Canning Highway, Applecross.
- Yovich, Vlade; Himself trading as Wally's Estate Agency; 2 Spring Park Road, Midland.

## PUBLIC SERVICE ARBITRATION ACT, 1966

## DETERMINATION

## METROPOLITAN MARKET TRUST—ADMINISTRATIVE AND CLERICAL OFFICERS

PURSUANT to section 12 of the Public Service Arbitration Act, 1966, the Metropolitan Market Trust, hereby determine that the salaries or salary ranges appropriate to offices covered by the Administrative and Clerical, Salaries Allowances and Conditions agreement, 1971 (Metropolitan Market Trust), No. 90 of 1971, shall, in the terms of such agreement, and as indicated by classification, be as follows:—

Title of Office	Name of Officer	Classification		Salary	Remarks
		4/3/71	5/3/71		
Manager-Secretary	Caddy, J. H.	A-I-1	A-I-1	\$ 10,000	
Assistant Secretary	Mowday, A. M.	C-II-7	C-II-7	7,615	
Health Inspector	O'Connor, K. J.	C-II-4	C-II-4	6,035	
Typist	Gibbney, M. A.	C-III-1	C-III-1	3,755	
Typist	Ringuet, P. D.	C-V	C-V	2,170	

Public Service Board,  
Perth, 11th August, 1971.

THE following promotions have been approved:—

R. L. Wingrove, Clerk (Moora), C-II-1/2, District Offices Branch, Department of Agriculture to be Clerk, C-II-2, General Section, Technical Extension Service, Education Department as from 26th March, 1971.

R. D. Heron, Clerk, C-IV, Immigration Branch to be Clerk, C-II-1 Staff Section, Administrative Branch, Department of Lands & Surveys as from 12th February, 1971.

L. R. Stampalia, Clerk, C-II-1, Stores & Transport Section, Expenditure Branch to be Clerk, C-II-2, Relieving Staff Section, Accounts Branch, Metropolitan Water Supply Board as from 2nd July, 1971.

W. R. Harse, Designing Engineer, Grade 1, Level 3, Executive Section to be Senior Engineer, Level 5, Sewerage and Drainage Branch, Engineering Division, Metropolitan Water Supply Board as from 7th July, 1971.

R. D. Williams, Clerk, C-II-1, Clerical Branch, Harbour & Light Department Public Works Department to be Clerk, C-II-2, Accounts Branch, Department of Native Welfare as from 16th April, 1971.

W. H. Walker, Clerk, C-II-1, Accounts Branch to be Senior Error Corrector, C-II-2, Error Correction Section, A.D.P. Branch, Police Department as from 25th June, 1971.

T. W. Clarey, Registrar, C-II-2, Electoral Department to be Senior Error Corrector, C-II-2, Error Correction Section, A.D.P. Branch, Police Department as from 25th June, 1971.

J. M. F. Oudejans, Engineering Draftsman, Level 1, Drainage Design Section, Engineering Design Branch, Engineering Division, Metropolitan Water Supply Board, to be Senior Engineering Draftsman, Level 2, Irrigation and Drainage Section, Engineering Drawing Office, Engineering Division, Public Works Department as from 7th May, 1971.

P. G. Moyle, Clerk, C-IV, Maintenance Section, Administrative Branch, to be Technical Officer, Grade 2, G-II-1/2, Technical Section, Architectural Division, State Housing Commission as from 4th June, 1971.

THE following resignations have been accepted:—

Name; Department; Date.

M. J. Keegan; Agriculture; 29/7/71.

S. Anfuso; Education; 6/8/71.

J. E. R. Wilson; Mental Health Services; 13/8/71.

F. M. Scullino; Public Works; 12/8/71.

M. Hatt; Treasury; 13/8/71.

THE following retirements have been accepted:—

Name; Department; Date.

E. R. Prince-Wright; Crown Law; 1/10/71.

D. M. Ryan; Premier's; 24/9/71.

L. K. Ward; Public Works; 13/10/71.

THE following appointments have been confirmed:—

Name; Position; Department; Date.

Higgins, Robert James; Veterinary Pathologist, Grade 3, Level 1; Agriculture; 13/1/71.

Norrish, Neil Bernard; Field Assistant, G-VI; Agriculture; 13/7/70.

Shackles, Robert Frederick; Field Assistant, G-VI; Agriculture; 14/9/70.

Yeomans, Joanne; Assistant, G-IX; Chief Secretary's; 23/11/70.

Matthiessen, Ross Edward; Clerk, C-IV; Child Welfare; 30/12/69.

Allen, Carol May; Typist, C-V; Crown Law; 2/11/70.

Armstrong, Jennifer May; Clerk-Typist, C-V; Crown Law; 29/12/70.

Bartle, Angela Eve; Clerk-Typist, C-V; Crown Law; 27/7/70.

Boothey, Robyn Judith; Typist, C-V; Crown Law; 30/11/70.

Daley, David Robert; Probation and Parole Officer, Level 1; Crown Law; 13/7/70.

Elms, Lorraine Dulcie; Typist, C-V; Crown Law; 1/12/70.

French, Janice Brenda; Telephonist, G-IX; Crown Law; 29/4/70.

Grigson, Betty June; Assistant, G-IX; Crown Law; 2/11/70.

O'Reilly, Leeanne; Typist, C-V; Crown Law; 30/11/70.

Overman, Gerard Marius; Legal Officer, Grade 2, Level 2; Crown Law; 20/5/70.

Rule, Richard John; Clerk, C-IV; Crown Law; 1/12/70.

Adams, Patricia Yolande; Typist, C-V; Education; 1/3/71.

Boustridge, William; Programmer Scientific, Level 1; Education; 16/10/70.

Connaughton, Judith Anne; Typist, C-V; Education; 26/11/70.

Davies, Stewart Wayne; Clerk, C-IV; Education; 1/12/70.

Fielden, Susan Margaret; Assistant, G-IX; Education 2/2/71.

Huts, Anne; Typist, C-V; Education; 30/11/70.

Leigh, Peter William; Laboratory Technician, G-II-1/2; Education; 16/3/70.

McIlwraith, Beverley Judith; Typist, C-V; Education; 26/10/70.

Membrey, Harold Raymond; Clerk, C-V; Education; 5/1/70.

Mudway, Helen Susan; Typist, C-V; Education; 2/10/70.

O'Dea, Kerry Anne; Assistant, G-IX; Education; 8/5/70.

Quigley, Verna Jean; Typist, C-V; Education; 11/9/70.

Robertson, Julius Marcet; Laboratory Assistant, G-X; Education; 23/11/70.

Sherrington, Eileen Elizabeth; Clerk Typist, C-V; Education; 6/4/70.

Wares, Loyola Rosemary; Assistant, G-IX; Education; 3/8/70.

Gartland, Frances Louise; Assistant, G-IX; Fisheries and Fauna; 23/11/70.  
 Heald, David Ian; Research Officer, Level 1; Fisheries and Fauna; 1/12/69.  
 Christodoulou, Esther; Assistant, G-IX; Forests; 5/1/71.  
 McArthur, Geoffrey Morris; Assistant Divisional Forest Officer, Level 1; Forests; 1/12/70.  
 O'Rourke, Jennifer Dianne; Accounting Machinist, C-V; Forests; 11/1/71.  
 Summers, Lesley Ella; Typist, C-V; Forests; 29/12/70.  
 Walker, Alan William; Assistant Divisional Forest Officer, Level 1; Forests; 1/12/70.  
 Male, Anthony Kimberley; Pastoral Inspector, G-II-4/5; Lands and Surveys; 23/11/70.  
 Mungavin, Fiona Jean; Assistant, G-IX; Lands and Surveys; 18/5/70.  
 Ocinski, Barbara Urszula; Typist, C-V; Lands and Surveys; 7/12/70.  
 Carey, Gregory Lloyd; Clerk, C-IV; Metropolitan Water Supply Board; 1/2/71.  
 Cooper, Robert Alan; Clerk, C-IV; Metropolitan Water Supply Board; 1/12/70.  
 Fenton, Raymond Brian; Designer, G-II-2/3; Metropolitan Water Supply Board; 21/12/70.  
 Hamilton, Allan Grey; Drafting Assistant, G-XI; Metropolitan Water Supply Board; 15/2/71.  
 Hart, Christopher Douglas; Clerk, C-IV; Metropolitan Water Supply Board; 18/9/70.  
 Hunt, Graham Lindsay; Clerk, C-IV; Metropolitan Water Supply Board; 16/12/70.  
 Jamieson, Lindsay Neil; Clerk, C-IV; Metropolitan Water Supply Board; 15/12/70.  
 Matthews, Ronald Clive; Laboratory Assistant, G-X; Metropolitan Water Supply Board; 29/11/70.  
 Moulds, Anthony; Engineer, Grade 3, Level 1; Metropolitan Water Supply Board; 30/11/70.  
 Smith, Geoffrey Michael; Clerk, C-IV; Metropolitan Water Supply Board; 11/1/71.  
 Burrows, Harold Lindsay; Mining Engineer, Level 2(A); Mines; 21/12/70.  
 Doyle, Bevan Allan; Clerk, C-IV; Mines; 7/12/70.  
 Dowson, Jeffery Raymond; Clerk, C-IV; Medical; 8/2/71.  
 Pinington, James Kevin; Clerk, C-IV; Mental Health Services; 1/12/70.  
 Rodgers, Julie; Medical Technologist, Level 1; Medical and Health Services; 1/12/70.  
 Cook, Graeme James; Clerk, C-IV; Native Welfare; 11/1/71.  
 Dwyer, Peter Raymond; District Officer (Onslow), G-II-1/5; Native Welfare; 27/7/70.  
 Brown, Karen Marie; Assistant, G-IX; Police; 22/2/71.  
 Chaytor, Neil William; Clerk, C-IV; Police; 16/2/71.  
 Goehler, Robin Paul; Clerk, C-IV; Police; 21/12/70.  
 Jones, Stephen Thomas; Clerk, C-IV; Police; 25/11/70.  
 Devlin, Winifred May; Typist, C-V; Premier's; 15/6/70.  
 Baker, Judith Allison; Assistant, G-IX; Public Works; 15/2/71.  
 Condipodero, Constantino Anthony; Engineer Grade 3, Level 1; Public Works; 1/12/70.  
 Ferguson, Robin Jean; Drafting Assistant, G-XII; Public Works; 5/1/71.  
 Henderson, Valmai Joy; Accounting Machinist, C-V; Public Works; 14/12/70.  
 Johnson, Anthony Kevin; Clerk, C-IV; Public Works; 1/12/70.  
 Labhart, Ernest Walter; Engineering Draftsman, Level 1; Public Works; 17/12/70.  
 Loughton, Brian John; Engineer, Grade 3, Level 1; Public Works; 1/12/70.  
 McDonald, Gail Patricia; Typist, C-V; Public Works; 5/1/71.  
 Neish, Alexander Jamieson; Designing Engineer Grade 3, Level 1; Public Works; 1/12/70.

Robinson, Leslie Ian; Architect, Grade 3, Level 1; Public Works; 1/6/70.  
 Sewell, Jennifer Lee; Typist, C-V; Public Works; 11/1/71.  
 Sharpe, Robert Leslie; Engineer, Grade 3, Level 1; Public Works; 14/12/70.  
 Taylor, Trevor; Architect, Level 1; Public Works; 1/12/70.  
 Wholley, Kenneth Gerald; Technical Officer, G-II-2/3; Public Works; 15/6/70.  
 Young, Francis John Wilson; Architect, Grade 3, Level 1; Public Works; 1/12/70.  
 Bishop, Rodney Alan; Clerk, C-IV; State Government Insurance Office; 7/12/70.  
 Clarke, Stephen James; Clerk, C-IV; State Government Insurance Office; 15/12/70.  
 Shepherd, Catherine Chevalier; Assistant, G-IX; State Government Insurance Office; 16/11/70.  
 Walters, Colleen; Assistant, G-IX; State Government Insurance Office; 11/1/71.  
 Dent, Joan Margaret; Assistant, G-IX; State Housing Commission; 3/2/71.  
 Lovegrove, Robin Colbert; Clerk, C-IV; State Housing Commission; 1/12/69.  
 Soumerville, George; Clerk, C-IV; State Housing Commission; 1/12/70.  
 Adamson, Barry Stephen; Clerk, C-IV; Treasury; 1/12/70.  
 Borger, John; Clerk, C-IV; Treasury; 1/12/70.  
 Elliott, Maree Elizabeth; Typist, C-V; Treasury; 26/1/71.  
 Johansen, Michael Alan; Clerk, C-IV; Treasury; 16/12/70.  
 Perkins, Margaret; Typist, C-V; Treasury; 5/10/70.  
 Smith, Kerry Gaye; Trainee Graduate Assistant, C-IV; Treasury; 5/1/71.  
 Wyatt, Keith Owen; Clerk, C-IV; Treasury; 1/12/70.  
 Jacobs, Gillian; Assistant, G-IX; State Taxation; 31/8/70.  
 McManus, Robert Barry; Clerk, C-IV; State Taxation; 8/12/70.  
 Skeffington, Malachy Gerard; Clerk, C-IV; State Taxation; 16/6/70.

THE following offices have been created:—

Item 01 2029, Research Officer Grade 3, Level 1, Animal Husbandary Section, Veterinary Branch, Animal Division, Department of Agriculture.

Item 12 0395, Trust Officer Grade 2, C-II-4, Group Four Section, Trust Branch, Public Trust Office, Crown Law Department.

Item 12 0410, Trust Officer, Grade 4, C-II-1/2, Group Four Section, Trust Branch, Public Trust Office, Crown Law Department.

Item 12 0885, Typist, C-V Records Section, Public Trust Office, Crown Law Department.

Item 29 7073, General Assistant, G-VII-3, Clerical Branch, Architectural Division, Public Works Department.

Item 31 1636, Clerk, C-IV, Accounts and Policies Branch, Administrative Division, State Government Insurance Office.

THE following office has been abolished:—

Item 29 6907, Clerk, C-II-1, Clerical Branch, Architectural Division, Public Works Department.

THE title and/or classification of the following offices have been amended:—

Item 32 6460, Vacant, Housing Advisory Bureau Section Architectural Design and Construction Branch, Architectural Division, State Housing Commission amended from Officer-in-Charge, G-II-5 to Assistant Investigations Officer, G-II-5 and re-numbered 32 6610 with effect from 23rd July, 1971.

R. H. DOIG,  
 Chairman, Public Service Board.

## VACANCIES IN THE PUBLIC SERVICE

Department	Position	Class	Gross Salary	Date Returnable
				1971
Agriculture ....	Plant Pathologist, Grade 3, Pathology Branch, Biological Services Division (Item 01/7840) (e)	Level 1	\$5,429-\$7,486	20th August
Child Welfare ....	Clerk, Adoptions Branch (Item 10/0621) ....	C-II-1	\$4,650-\$4,835	do.
Electoral ....	Registrar (Item 15/0060) ....	C-II-2	\$5,020-\$5,205	do.
Fisheries and Fauna ....	Inspector, Grade 1 (Bunbury), Fisheries Inspection Branch (Item 16/0705)	G-II-2	\$4,965-\$5,155	do.
Fisheries and Fauna ....	Inspector, Grade 1 (Mobile Patrol), Fisheries Inspection Branch (Item 16/0742)	G-II-2	\$4,965-\$5,155	do.
Fisheries and Fauna ....	Inspector, Grade 1, Fisheries Inspection Branch (Item 16/0697)	G-II-2	\$4,965-\$5,155	do.
Medical ....	Clerk, Salaries Section, Accounts Branch (Item 07/2490)	C-II-1	\$4,650-\$4,835	do.
Mental Health Services ....	Clerk, Stores, Claremont Hospital, Clerical Branch (Item 09/0820)	C-II-2	\$5,020-\$5,205	do.
Mines ....	Clerk, Marble Bar, Outstation Branch (Item 23/1445) (a) (n)	C-IV	\$1,710 (16 years)- \$4,465 (o)	do.
Mines ....	Clerk (Leonora), Outstation Branch (Item 23/1325) (a) (i)	C-II-1	\$4,650-\$4,835 (m)	do.
Police ....	Clerk, Subiaco Office, Branch Traffic Offices (Item 25/3135)	C-II-1	\$4,650-\$4,835	do.
Police ....	Clerk, Fremantle Office, Branch Traffic Offices (Item 25/2975)	C-II-1	\$4,650-\$4,835	do.
Public Works ....	Clerk, Relieving Staff Section, Accounting Division (Item 29/0968)	C-II-1	\$4,650-\$4,835	do.
Public Works (2 positions)	Clerk, Kalgoorlie, District Water Supply Offices, Accounting Division (Items 29/1960 and 1965) (a) (i)	C-II-1	\$4,650-\$4,835 (p)	do.
Public Works ....	Cashier, Kalgoorlie, District Water Supply Offices, Accounting Division (Item 29/1955) (a) (i)	C-II-1	\$4,650-\$4,835 (p)	do.
Public Works ....	Clerk (Northam), District Water Supply Offices, Accounting Division (Item 29/1750)	C-II-2	\$5,020-\$5,205	do.
State Government Insurance Office	Clerk (Certifying Officer), Accounts and Policies Branch (Item 31/1610)	C-II-3	\$5,405-\$5,605	do.
State Housing Commission	Area Supervisor, Investigations and Supervision Section, Architectural Design and Construction Branch, Architectural Division (Item 32/6665)	G-II-5/6	\$6,195-\$6,875	do.
Treasury ....	Technical Officer, Technical Branch, Government Printing Office (Item 37/0460) (a) (g)	G-II-3	\$5,355-\$5,555	do.
Chief Secretary's ....	Clerk, Strong Room, Registrar General's Office (Item 04/0360)	C-II-1	\$4,650-\$4,835	27th August
Child Welfare ....	Clerk, Accounts Branch (Item 10/1300) ....	C-II-1	\$4,650-\$4,835	do.
Medical ....	Clerk Assistant, General Section (Item 07/0690)	C-II-4	\$5,820-\$6,035	do.
Mines ....	Chemist and Research Officer, Grade 2, Food, Drugs and Toxicological Division, Government Chemical Laboratories (Item 23/3460) (a) (c)	Level 2	\$7,862-\$8,658	do.
Mines ....	Geological Assistant, Geological Survey Branch (Item 23/4905) (a) (h)	G-VI	\$2,000 (17 years)- \$4,410	do.
Premier's ....	Clerk-in-Charge, Correspondence and Records Branch (Item 26/0120)	C-II-3	\$5,405-\$5,605	do.
Premier's ....	Secretary-Stenographer, Typists' Section (Item 26/0170)	C-III-2/3	\$3,875-\$4,395	do.
Public Works ....	Engineer, Grade 2, Water Resources Section, Planning, Design and Investigation Branch, Engineering Division (Item 29/5312)	Level 2	\$8,052-\$8,893	do.
Public Works ....	Engineer, Grade 2, Irrigation and Drainage Branch, Engineering Division (Item 29/5655)	Level 2	\$8,052-\$8,893	do.
Public Works ....	Engineer, Grade 2, Construction Major Hydraulics Undertakings Branch, Engineering Division (Item 29/5030)	Level 2	\$8,052-\$8,893	do.
Public Works ....	Engineer, Grade 2, Central Districts Section, Country Water Supply and Sewerage Branch, Engineering Division (Item 29/2975)	Level 2	\$8,052-\$8,893	do.
Public Works ....	Engineering Assistant, Grade 3, Geraldton, Country Water Supply and Sewerage Branch, Engineering Division (Item 29/3003) (a) (j)	G-II-2/3	\$4,965-\$5,555	do.
Public Works ....	District Officer Water Supply, Pingelly, Narrogin, Country Water Supply and Sewerage Branch, Engineering Division (Item 29/3460) (a) (d)	G-II-3	\$5,355-\$5,555	do.
Public Works ....	Valuer, Grade 2, Valuations Section, Land Resumption Branch (Item 29/0612) (f)	C-II-4/5	\$5,820-\$6,465 (b)	do.
Public Works ....	Clerk, Relieving Staff Section, Accounting Division (Item 29/0968)	C-II-1	\$4,650-\$4,835	do.

The possession of, or progress towards, an appropriate tertiary level academic qualification will be considered a factor, in increasing importance with the level of classification, when determining efficiency of applicants in the Clerical Division.

(a) Applications also called outside the Service under section 24.

VACANCIES IN THE PUBLIC SERVICE—*continued*

- (b) Subject to a satisfactory report, office to be classified C-II-6 on completion of four years' continuous service by occupant.
- (c) University degree in science with chemistry as major subject or approved equivalent. Several years post-graduate analytical experience in one or more of the fields of foods, drugs, toxicology or general analytical chemistry.
- (d) Experience in reconstruction and maintenance of reticulated water supplies and control of workshop.
- (e) University degree in Agricultural Science or Science. Preference to applicants with experience in Plant Pathology or Mycology.
- (f) Eligibility for Associate Membership of the Commonwealth Institute of Valuers or equivalent qualifications.
- (g) Certificate of Competency, or equivalent, in at least one of the recognised apprenticeships sections of the printing industry. Practical experience in issuing orders and estimating for printing processes.
- (h) Leaving Certificate and preferably some field experience related to geology, geophysics or surveying.
- (i) Leaving Certificate with passes in at least four subjects, including English and either a Mathematics unit, Economics or Accounting or equivalent.
- (j) Progress towards a relevant Diploma in Engineering (four to five units) or approved equivalent academic qualification with at least two years' relevant experience.
- or*
- Eight years' experience in a relevant field.
- (m) Plus District Allowance—\$276 per annum married man, \$138 per annum single man.
- (n) Junior Certificate in six subjects, including English and either Mathematics A or Mathematics I or II or Elementary Mathematics subjects or Arithmetic. Over 17 years Leaving Certificate in English and three other subjects, including a Mathematics subject or Economics or Accountancy.
- (o) Plus District Allowance—\$751 per annum married man, \$375.50 per annum single man.
- (p) Plus Qualification allowance ranging from \$120 to \$180 for those with appropriate tertiary level qualifications. Plus District Allowance—\$55 per annum married man, \$27.50 per annum single man.

Applications are called under section 34 of the Public Service Act, 1904-1967, and are to be addressed to the Chairman, Public Service Board, and should be made on the prescribed form, obtainable from the offices of the various Permanent Heads of Departments.

13th August, 1971.

J. B. CROOKS,  
Deputy Chairman, Public Service Board.

DISTRICT COURT OF WESTERN AUSTRALIA  
ACT, 1969-1970.Criminal Sittings of the District Court  
at Port Hedland.

IT is hereby notified for public information that the Chairman of Judges of the District Court has appointed Tuesday, 10th August, 1971, at 10.30 o'clock in the forenoon as the commencing date and time for the Criminal Sittings of the District Court at Port Hedland.

Dated this 3rd day of August, 1971.

W. J. ROBINSON,  
Under Secretary for Law.

Crown Law Department,  
Perth, 4th August, 1971.

THE Hon. Attorney General has appointed the following persons as Commissioners for Declarations under the Declarations and Attestations Act, 1913-1961:—

Bailey, Howard Morgan—Dianella.  
Ferris, Graeme Douglas—Cloverdale.  
Irving, Ian—Wyndham.  
Lorkin, George Edmon—Subiaco.  
Phippard, Roy Bassett—Applecross.  
Roberts, Grant Forrest—Subiaco.  
Scott, George James—Morley.

W. J. ROBINSON,  
Under Secretary for Law.

## COMPANIES ACT, 1961-1970.

WHEREAS EPM Limited (hereinafter called "the company") is the management company within the meaning of section 76 of the Companies Act, 1961-1970, in relation to a trust deed (hereinafter called "the Deed") constituting the First Property Bond Trust of Australia; and whereas application has been made by the company for exemption from compliance with certain provisions of Division 5 of Part IV of the said Act in respect of the Deed: Now, therefore, I, the undersigned, the Minister administering the said Act, do hereby exempt the company

from complying with the provisions of subsection (1) of Section 84 of the said Act on the condition that the company—

- (a) keeps or causes to be kept in the State of New South Wales a complete register of interest holders wheresoever resident at a place and in the form and manner in which such a register would be required to be kept if the Deed were an approved deed under the law of the State of New South Wales relating to companies; and
- (b) keeps at a place within three miles of the office of the Registrar of Companies in the State of Western Australia a register of interest holders resident in Western Australia and in relation to that register complies with the requirements of section 84 of the said Act, and at such place provides reasonable accommodation and facilities for persons to inspect and take copies of that register; and
- (c) within fourteen days of the date upon which a request in that behalf is delivered to or served upon the company or made at its registered office in the State of Western Australia or at the place referred to in paragraph (b) hereof, makes a copy of the register, referred to in paragraph (a) hereof, available thereat to any holder of interests in the trust without charge and to any other person on payment of a sum not exceeding fifty cents as the company may require.

Dated the 4th day of August, 1971.

RON BERTRAM,  
Attorney General.

## TRANSFER OF LAND ACT, 1893-1969.

Crown Law Department,  
Perth, 4th August, 1971.

HIS Excellency the Lieutenant Governor in Executive Council, acting under the provisions of section 7 of the Transfer of Land Act, 1893-1969, has been pleased to appoint Allen Gordon Edwards as Registrar of Titles.

W. J. ROBINSON,  
Under Secretary for Law.

Crown Law Department,  
Perth, 11th August, 1971.

THE Hon. Minister for Justice has approved the appointment of the following persons as Commissioners for Declarations under the Declarations and Attestations Act, 1913-1962:—

Allen, Stuart Colegate—Geraldton.  
Elsum, Fredrick Maxwell—Busselton.  
Getley, Gordon Theodore Hothersall—Willetton.  
Jahn, Mervyn Arthur—Brentwood.  
Savage, John Henry—Greenmount.  
Wyde, George Edgar—Wembley Downs.

W. J. ROBINSON,  
Under Secretary for Law.

Chief Secretary's Department,  
Perth, 4th August, 1971.

C.S.D. 71/63.

HIS Excellency the Lieutenant Governor in Council appoints under the provisions of the Statistics Act, 1907-67 Mr. William Maxwell Bartlett as Government Statistician with effect from the 16th September, 1971.

C. W. CAMPBELL,  
Secretary.

GOVERNMENT OF WESTERN AUSTRALIA.

Medical Department,  
Perth, 21st July, 1971.

M.5260/58.

HIS Excellency the Governor in Executive Council has been pleased to appoint under the provisions of the Hospitals Act, 1927-1969, the following to be members of the Yarroop District Hospital Board for a period of two years ending 31st July, 1973:—

Messrs. R. A. McCallum, J. H. Russell, and  
C. J. Pitts.

H. R. SMITH,  
Director of Administration,  
Medical and Health Services.

GOVERNMENT OF WESTERN AUSTRALIA.

Medical Department,  
Perth, 4th August, 1971.

M.5589/58.

HIS Excellency the Lieutenant Governor in Executive Council has been pleased to appoint under the provisions of the Hospitals Act, 1927-1969, the following to be members of the Corrigin District Hospital Board of Management for a period of two years ending 31st July, 1973.

Messrs. G. F. Bradshaw, E. E. Gannaway, H.  
K. Noack and Mrs. G. Guinness.

H. R. SMITH,  
Director of Administration,  
Medical and Health Services.

GOVERNMENT OF WESTERN AUSTRALIA.

Medical Department,  
Perth, 4th August, 1971.

M.5592/58.

HIS Excellency the Lieutenant Governor in Executive Council has been pleased to appoint under the provisions of the Hospitals Act, 1927-1969, the following to be members of the Dalwallinu District Hospital Board of Management for a period of two years ending 31st July, 1973.

Messrs. R. Pearse, A. Jones, J. Falls and Mrs.  
J. Wilson.

H. R. SMITH,  
Director of Administration,  
Medical and Health Services.

GOVERNMENT OF WESTERN AUSTRALIA.

Medical Department,  
Perth, 4th August, 1971.

M.5689/58.

HIS Excellency the Lieutenant Governor in Executive Council has been pleased to appoint under the provisions of the Hospitals Act, 1927-1969, the following to be members of the Nannup District Hospital Board of Management for a period of one year ending 31st July, 1972.

Messrs. V. G. Scott, D. Sleader, J. E. McMahon,  
A. J. Kaptein, M. P. Tomas, A. D. Humble  
and K. Stacey.

H. R. SMITH,  
Director of Administration,  
Medical and Health Services.

GOVERNMENT OF WESTERN AUSTRALIA.

Medical Department,  
Perth, 4th August, 1971.

M.5475/59.

HIS Excellency the Lieutenant Governor in Executive Council has been pleased to appoint under the provisions of the Hospitals Act, 1927-1969, the following to be members of the Northcliffe Hospital Board of Management for a period of one year ending 31st July, 1972.

Messrs. J. Bashford, M. C. Kuback, J. Rusing,  
R. S. Minchin, B. Staite and Mrs. C. E.  
Staite.

H. R. SMITH,  
Director of Administration,  
Medical and Health Services.

GOVERNMENT OF WESTERN AUSTRALIA.

Medical Department,  
Perth, 4th August, 1971.

M.5659/70.

HIS Excellency the Lieutenant Governor in Executive Council has been pleased to appoint under the provisions of the Hospitals Act, 1927-1969, Sir Stanley Prescott, Mr. H. V. Reilly and Mr. J. M. Groom to be members of the Royal Perth Hospital Board of Management for the period ending 31st July, 1974.

H. R. SMITH,  
Director of Administration,  
Medical and Health Services.

GOVERNMENT OF WESTERN AUSTRALIA.

Medical Department,  
Perth, 4th August, 1971.

M.6050/62.

HIS Excellency the Lieutenant Governor in Executive Council has been pleased to appoint under the provisions of the Hospitals Act, 1927-1969, the following to be members of the Fremantle Hospital Board of Management for a period ending 31st July, 1974:—

Messrs. F. G. Bell (Deputy Dr. R. F. Whitford),  
C. C. Bennett, F. J. Briggs, L. H. Brown,  
J. M. Harry (Deputy Mr. B. R. Colcutt),  
Professor G. G. Lennon and Dr. H. J. Rowe.

H. R. SMITH,  
Director of Administration,  
Medical and Health Services.

GOVERNMENT OF WESTERN AUSTRALIA.

Medical Department,  
Perth, 4th August, 1971.

M. 5570/58.

HIS Excellency the Lieutenant Governor in Executive Council has been pleased to appoint under the provisions of the Hospitals Act, 1927-1969, the fol-



lowing to be members of the Wyalkatchem-Koorda and Districts Hospital Board of Management for a period of three years ending 31st July, 1974:—

Messrs E. L. Hewton, A. Favas, C. M. Weetman and M. Jones.

H. R. SMITH,  
Director of Administration,  
Medical and Health Services.

#### UNCLAIMED PROPERTY HELD BY POLICE.

TENDERS are invited for the purchase of the following vehicle:—

Ford Zephyr Sedan, unlicensed—Engine No. 6206B. Damaged in accident, unserviceable condition.

The vehicle can be inspected at the Fremantle Police Station, where tenders should be directed on or before 13th August.

A. L. M. WEDD,  
Commissioner of Police.

#### HEALTH ACT, 1911-1970.

Department of Public Health,  
Perth, 4th August, 1971.

P.H.D. 241/59.

THE appointment of Mr. M. Wignall as Health Surveyor to the Shire of Denmark is approved.

W. S. DAVIDSON,  
Commissioner of Public Health.

#### HEALTH ACT, 1911-1970.

Department of Public Health,  
Perth, 6th August, 1971.

P.H.D. 1630/62.

THE appointment of Dr. L. T. Matthews as Medical Officer of Health to the Shire of Merredin is approved.

W. S. DAVIDSON,  
Commissioner of Public Health.

#### HEALTH ACT, 1911-1970.

Department of Public Health,  
Perth, 6th August, 1971.

P.H.D. 198/67, Ex. Co. 1912.

HIS Excellency the Lieutenant Governor in Council has approved, pursuant to Section 119 of the Health Act, 1911-1970, of the use by the Bayswater Shire Council all that land being Lots 210, 211, 212, 213, 214, 215, 216, 217, 218 and 219 in Swan Location U on plan 3405, Slade Street, Bayswater, as a site for the disposal of rubbish by the sanitary land-fill method.

W. S. DAVIDSON,  
Commissioner of Public Health.

#### HEALTH ACT, 1911-1970.

Department of Public Health,  
Perth, 9th August, 1971.

P.H.D. 220/67.

THE appointment of Mr. W. T. G. Clunies-Ross as Health Surveyor to the Shire of Beverley is approved.

W. S. DAVIDSON,  
Commissioner of Public Health.

#### FRIENDLY SOCIETIES ACT, 1894-1964.

Department of Public Health,  
Perth, 6th August, 1971.

F.S. 35/56, Ex. Co. 1918.

HIS Excellency the Lieutenant Governor in Council has appointed Vincenzo Mario Alessandrino as Public Auditor for the purposes of the Friendly Societies Act, 1894-1964 and the Co-operative and Provident Societies Act, 1903-1969.

W. S. DAVIDSON,  
Commissioner of Public Health.

#### RESERVES.

Department of Lands and Surveys,  
Perth, 13th August, 1971.

HIS Excellency the Lieutenant Governor in Executive Council has been pleased to set apart as Public Reserves the land described below for the purposes therein set forth.

Corres. 2540/65.

BUNBURY.—No. 30939 (Additions to Aged Peoples' Homesite (Church of Christ)), Lot No. 513 (2 acres 1 rood 36 perches). (Diagram 74523, Plan B100-4.)

Corres. 1965/38, V2.

DUNDAS.—No. 30941 (Native Mission), Loc. No. 208 (919 acres 1 rood 6 perches). (Diagram 74923, Plan 350/80.)

Corres. 12244/04.

FREMANTLE.—No. 30942 (Site for Club and Club Premises), Lot No. 1931 (about 1 acre 2 roods 35 perches). (Plan F56-2 SE.)

A. E. HEAGNEY,  
Under Secretary for Lands.

#### AMENDMENT OF RESERVES.

Department of Lands and Surveys,  
Perth, 13th August, 1971.

HIS Excellency the Lieutenant-Governor in Executive Council has been pleased to approve, under section 37 of the Land Act, 1933-1969, as follows:—

Corres. 3051/83.—Of the amendment of Reserve No. 670 (at Bunbury) "Endowment of Town of Bunbury" to exclude that portion now surveyed and shown as Bunbury Lot 513 on Lands and Surveys Diagram 74523 and of its area being reduced by 2 acres 1 rood 36 perches accordingly. (Plan B100-4.)

Corres. 1360/16.—Of the amendment of Reserve No. 16437 (Manjimup Lots 474, 572 to 577 (inclusive) and 681 and Nelson Location 7376) "Government Requirements (Forests Department)" to now comprise an area of about 52 acres 1 rood 23 perches to agree with recalculation. (Plan Manjimup Townsite.)

Corres. 1398/19.—Of the amendment of Reserve No. 17517 (Morawa Lot 52 and Victoria Location 3650) "Water" to include Morawa Lot 416 and exclude those portions now surveyed and shown as Lot 418 and part of Lot 417 on Lands and Surveys Diagram 74403 and of its area being reduced to about 259 acres accordingly. (Plan Morawa Townsite 122/80 C.1.)

Corres. 1965/38, V2.—Of the amendment of Reserve No. 22465 (Dundas Location 203) "Native Purposes" to exclude Dundas Location 208 as surveyed and shown on Lands and Surveys Diagram 74923 and of its area being reduced to about 5,823 perches accordingly. (Plan 350/80.)

Corres. 4392/22.—Of the amendment of Reserve No. 23993 (Roe Location 1013) "Public Utility" to exclude that portion now designated as Roe Location 2955 and if its area being reduced to 164 acres 3 roods 4 perches accordingly. (Plan 376/80D. E. 3.)

Corres. 1750/55.—Of the amendment of Reserve No. 24237 (Roe Locations 2266 and 2811) "Recreation—Golf Links" to include the area now designated as Roe Location 2955 and of its area being increased to 386 acres and 1 perch accordingly. (Plan 376/80, D.E.3.)

Corres. 7375/06.—Of the amendment of Reserve No. 24998 (Canning Locations 1629 and 2096) "School Site" to include the area now designated as Canning Location 2373 and of its area being increased to 12 acres 3 roods accordingly. (Plan F80-4.)

Corres. 2941/63.—Of the amendment of Reserve No. 27806 (Fremantle Lots 1875 and 1906) "Government Requirements" to exclude that portion now designated as Fremantle Lot 1931 and of its area being reduced to about 3 acres 3 roods 34 perches accordingly. (Plan F56-2 SE.)

Corres. 2146/66.—Of the amendment of Reserve No. 28393 (Melbourne District) "Preservation of Natural Formations (Pinnacles)" to include the area now designated as Melbourne Location 3974 and of its area being increased to about 29,532 acres accordingly. (Plan 59/80 B.1.)

Corres. 4042/68.—Of the amendment of Reserve No. 30179 (Swan Location 8459) "Public Recreation" to include Swan Location 8538 (formerly portion of Perthshire Location AU and being Lots 55, 56, 57, 71, 72 and 73 on Plan 8317 (Sheet 1) and of its area being increased to 2 acres 2 roods 29.4 perches accordingly. (Plan P123-4.)

A. E. HEAGNEY,  
Under Secretary for Lands.

#### CANCELLATION OF RESERVES

Department of Lands and Surveys,  
Perth, 13th August, 1971.

HIS Excellency the Lieutenant Governor in Executive Council has been pleased to approve, under section 37 of the Land Act, 1933-1969, as follows:—

Corres. 1339/84.—Of the cancellation of Reserve No. 681 (Nelson District) "Stopping and Watering Place for Teams". (Plan 414C/40 F.3.)

Corres. 1838/98, V.2.—Of the cancellation of Reserve No. 5915 (Leonora Lot 82) "Municipal Endowment". (Plan Leonora Townsite.)

Corres. 5523/13.—Of the cancellation of Reserve No. 15846 (Bruce Rock Lot 100) "Schoolsite". (Plan Bruce Rock Townsite.)

A. E. HEAGNEY,  
Under Secretary for Lands.

#### CHANGE OF PURPOSE OF RESERVES.

Department of Lands and Surveys,  
Perth, 13th August, 1971.

HIS Excellency the Lieutenant Governor in Executive Council has been pleased to approve, under section 37 of the Land Act, 1933-1969, as follows:—

Corres. 3576/04.—Of the purpose of Reserve No. 11776 (Avon Location 6097) being changed from "Preservation of Flora" to "Water and Conservation of Flora and Fauna". (Plan 3B/40E.2.)

Corres. 4392/22.—Of the purpose of Reserve No. 23993 (Roe Location 1013) being changed from "Public Utility" to "Conservation of Flora and Fauna." (Plan 376/80D.E.3.)

Corres. 1750/55.—Of the purpose of Reserve No. 24237 (Roe Locations 2266, 2811 and 2955) being changed from "Recreation—Golf Links" to "Recreation". (Plan 376/80D.E.3.)

A. E. HEAGNEY,  
Under Secretary for Lands.

#### NAMING OF STREETS.

Shire of Dandaragan.  
Department of Lands and Surveys  
Perth, 13th August, 1971.

Corres. 126/68.

IT is hereby notified for general information that His Excellency the Lieutenant-Governor in Executive Council has been pleased to approve under section 10 of the Land Act, 1933-1969, of the naming of Streets in the Shire of Dandaragan as set out in the schedule hereunder.

A. E. HEAGNEY,  
Under Secretary for Lands.

#### Schedule.

Description; Name.

- (a) All that portion of Road No. 9627 commencing at the north western corner of Melbourne Location 3761 (Reserve 24385) and extending southward to the south western corner of Lot 1 of Melbourne Location 687 (Land Titles Office Diagram 17274); Caro Road.
- (b) Commencing at the eastern alignment of the road described in (a) above and extending eastward to the north eastern corner of Dandaragan Lot 9 (Reserve No. 27727); Clark Street.

(Public Plan Dandaragan Townsite.)

#### NAMING AND CHANGE OF NAME OF STREETS.

Shire of Gosnells.

Department of Lands and Surveys,  
Perth, 13th August, 1971.

Corres. 3137/70.

IT is hereby notified for general information that His Excellency the Lieutenant Governor in Executive Council has been pleased to approve under section 10 of the Land Act, 1933-1969, of the naming and change of name of streets in the Shire of Gosnells as set out in the schedule hereunder.

A. E. HEAGNEY,  
Under Secretary for Lands.

#### Schedule.

Naming of Street.

Description; Name.

- (a) All that portion of Road No. 1373 commencing at the northwestern alignment of Westfield Road (Road No. 1058) and extending northwestward to the southeastern alignment of Lake Road (Road No. 4305); Ypres Road.
- (b) Commencing at the northwestern alignment of Lake Road (Road No. 4305) and extending northwestward to a line in prolongation northeastward of the southeastern alignment of Allen Road (Road No. 6246); Ypres Road.

Change of Street Names.

Present Name; Description; New Name.

- (a) Railway Parade; Commencing from a line in prolongation southwestward of the northwestern alignment of Wanaping Road and extending northwestward on a line 100 links in width from the southwestern boundaries of lots 1 and 2 and part of lots 3, 4, 5 and 6 of Canning Location 11 (Land Titles Office Diagram 34190); Staplehurst Street.
- (b) Wyton Street; Commencing from the southwestern alignment of James Street (Road No. 3142) and extending southwestward to the southern corner of lot 43 of Canning Location 16 (Land Titles Office Diagram 41415); Brett Place.

(Public Plans F128-4, F47-4, F96-4 and K81-4.)

#### CHANGE OF STREET NAMES.

City of Stirling.

Department of Lands and Surveys,  
Perth, 13th August, 1971.

Corres. 2804/70.

IT is hereby notified for general information that His Excellency the Lieutenant Governor in Executive Council has been pleased to approve, under section 10 of the Land Act, 1933-1969, of the change of street names in the City of Stirling as set out in the schedule hereunder.

A. E. HEAGNEY,  
Under Secretary for Lands.

#### Schedule.

Present Name; Position; New Name.

- Eastdene Circle North, Eastdene Circle South; Commencing at the northernmost northwestern corner of lot 115 of Swan Location 1322 (Land Titles Office Plan 8113) and extending eastward, thence southward, thence westward, thence northward to the starting point; Eastdene Circle.

(Public Plan P124-4.)

## CHANGE OF NAMES OF STREETS.

Department of Lands and Surveys,  
Perth, 13th August, 1971.

IT is hereby notified for general information that His Excellency the Lieutenant Governor in Executive Council has been pleased to approve, under section 10 of the Land Act, 1933-1969, as follows:—

## City of Nedlands.

Corres. 1880/71.—Of the name of "Waratah Avenue" commencing at the western alignment of Victoria Avenue (Road No. 564) and extending westward to the southwestern corner of Lot 20 of Melville Sub Lots 66 and 67 on Land Titles Office Diagram 28629 in the City of Nedlands being changed to "Waratah Place". (Public Plan P250-4.)

## City of Stirling.

Corres. 4349/49.—Of the name of "Upton Street" commencing at the northern alignment of Williton Road and extending northward to the southern alignment of Dempster Road in the City of Stirling being changed to "Kestrel Street" (Public Plan P121-4.)

## Shire of Belmont.

Corres. 2464/70.—Of the name of "Martin Avenue" commencing from the northeastern alignment of Acton Avenue and extending northeastward to a line in prolongation northwestward of the northeastern boundary of Lot 29 of Swan Location 34 (Land Titles Office Plan 6656) in the Shire of Belmont being changed to "Kemp Place". (Public Plan P222-4.)

A. E. HEAGNEY,  
Under Secretary for Lands.

## NOW OPEN.

Cervantes Lot 99.

Department of Lands and Surveys,  
Perth, 13th August, 1971.

Corres. 4423/65.

HIS Excellency the Lieutenant Governor in Executive Council has been pleased to approve under section 45A of the Land Act, 1933-1969, of Cervantes Lot 99 being made "Now Open" for sale in fee simple for Residential purposes at the purchase price of Five Hundred and Fifty Dollars (\$550.00) and subject to the payment for improvements at valuation, in cash, should the successful applicant be other than the owner of such improvements.

Applications must be lodged at the Department of Lands and Surveys, Perth.

If there are more applications than one for the lot, the application to be granted will be decided by the Land Board.

(Plan Cervantes Townsite.)

A. E. HEAGNEY,  
Under Secretary for Lands.

## NOW OPEN.

Leonora Lot 76.

Department of Lands and Surveys,  
Perth, 13th August, 1971.

Corres. 3202/70.

HIS Excellency the Lieutenant Governor in Executive Council has been pleased to approve under section 45A of the Land Act, 1933-1969, of Leonora Lot 76 being made "Now Open" for sale in fee simple for Residential Purposes at the purchase price of Five Dollars (\$5.00) and subject to the payment for improvements at valuation, in cash, should the successful applicant be other than the owner of such improvements.

Applications must be lodged at the Department of Lands and Surveys, Perth.

If there are more applications than one for the lot, the application to be granted will be decided by the Land Board.

(Plan Leonora Townsite.)

A. E. HEAGNEY,  
Under Secretary for Lands.

## OPEN FOR SALE.

Broome Lot 948.

Department of Lands and Surveys,  
Perth, 13th August, 1971.

Corres. 2111/64.

HIS Excellency the Lieutenant Governor in Executive Council has been pleased to approve under section 45A of the Land Act, 1933-1969, of Broome Lot 948 being made available for sale in fee simple for the purpose of "Residence and Dairy" at the purchase price of One Hundred Dollars (\$100) and subject to the payment for improvements at valuation, in cash, should the successful applicant be other than the owner of such improvements.

Applications, accompanied by a deposit of Ten Dollars (\$10) must be lodged at the Department of Lands and Surveys, Perth, on or before Wednesday 1st September, 1971.

Balance of purchase money shall be paid within twelve months from the date of approval of the application by four quarterly instalments on the first days of January, April, July and October.

All applications lodged on or before that date will be treated as having been received on the closing date, and if there are more applications than one for the lot, the application to be granted will be decided by the Land Board.

(Plan Broome Regional.)

A. E. HEAGNEY,  
Under Secretary for Lands.

## OPEN FOR SALE.

Southern Cross 768.

Department of Lands and Surveys,  
Perth, 13th August, 1971.

Corres. 3740/66.

HIS Excellency the Lieutenant Governor in Executive Council has been pleased to approve under section 45A of the Land Act, 1933-1969, of Southern Cross Lot 768 being made available for sale in fee simple for the purpose of a Motel at the purchase price of Seven Hundred and Fifty Dollars (\$750) and subject to the payment for improvements at valuation, in cash, should the successful applicant be other than the owner of such improvements.

Applications, accompanied by a deposit of Seventy Five Dollars (\$75) must be lodged at the Department of Lands and Surveys, Perth, on or before Wednesday, 1st September, 1971.

Balance of purchase money shall be paid within twelve months from the date of approval of the application by four quarterly instalments on the first days of January, April, July and October.

All applications lodged on or before that date will be treated as having been received on the closing date, and if there are more applications than one for the lot, the application to be granted will be decided by the Land Board.

(Plan Southern Cross Townsite.)

A. E. HEAGNEY,  
Under Secretary for Lands.

## CARNARVON TOWNSITE.

Amendment of Boundaries.

Department of Lands and Surveys,  
Perth, 13th August, 1971.

Corres. 9017/10, V7.

IT is hereby notified that His Excellency the Lieutenant Governor in Executive Council has been pleased to approve, under section 10 of the Land Act, 1933-1969, of the amendment of the boundaries of Carnarvon Townsite to include Gascoyne Location 287 as surveyed and shown on Lands and Surveys Original Plan 10981. (Public Plan 563/80.)

A. E. HEAGNEY,  
Under Secretary for Lands.

## LAND OPEN FOR SELECTION

Perth Land Agency

Department of Lands and Surveys,  
Perth, 13th August, 1971.

IT is hereby notified, for general information, that the areas scheduled hereunder are available for selection under Part V of the Land Act, 1933-1969, and the regulations appertaining thereto, subject to the provisions of the said Act.

Applications must be lodged at the Department of Lands and Surveys, Perth, not later than the date specified but may be lodged before such date if so desired.

All applications lodged on or before such date will be treated as having been received on the closing day, and if there are more applicants than one for any block, the application to be granted will be determined by the Land Board. Any lands remaining unselected will continue available until applied for or otherwise dealt with.

If a Land Board sitting becomes necessary, the applicants for the blocks will be duly notified of the date, time, and place of the meeting of the Board, and there shall be an interval of at least seven days between the closing date and the sitting of the Board.

All indigenous marketable timber, including sandalwood and mallet, is reserved to the Crown, subject to the provisions of Clause 14 of the Regulations.

## OPEN ON AND AFTER WEDNESDAY, 1st SEPTEMBER, 1971

District and Location No.	Area	Price per Acre	Plan	Corres. No.	Locality and Classification
Esperance 1944 (j) (n) ...	a. r. p. about 171 2 0	\$ 2.00 (exc. Survey fees)	402/80 C. 3	1570/65	About 2 miles south of Truslove Townsite

(j) Subject to mining conditions.

(n) Available to adjoining or nearby holders only.

A. E. HEAGNEY,  
Under Secretary for Lands.

## ERRATUM.

## PUBLIC WORKS ACT, 1902; LOCAL GOVERNMENT ACT, 1960.

Notice of Intention to Take or Resume Land.  
*Government Gazette* 6th August, 1971.

Page 2951, line 9; Area should read 8.3 perches.

A. E. HEAGNEY,  
Under Secretary for Lands.

Surveys, Perth, not later than Thursday, 30th September, 1971.

Should more than one application be received for this area, the application to be granted will be determined by the Land Board.

A. E. HEAGNEY,  
Under Secretary for Lands.

## Schedule.

All that portion of land bounded by lines starting at the southeastern corner of Pastoral Lease 3114/472 (Lake Violet Station), and extending north, 332 chains 3 links; thence east, 1,344 chains 39 links; thence south, 1,444 chains 62 links; thence west, 80 chains; thence north, 580 chains 34 links; thence west, 1,391 chains 44 links; thence north, 532 chains 25 links; thence east, 129 chains 9 links to the starting point. Area: 127,707 acres. (Plans Kingston 4 Mile, Wiluna 4 Mile and 52/300.)

## STATE HOUSING ACT, 1946.

## Cancellation of Dedication.

Department of Lands and Surveys,  
Perth, 13th August, 1971.

Corres. 847/44.

IT is hereby notified that His Excellency the Lieutenant Governor in Executive Council has been pleased to cancel under the provisions of the State Housing Act, 1946, the dedication of the Lands described in the following schedule.

A. E. HEAGNEY,  
Under Secretary for Lands.

## Schedule.

Lot or Location No.; Corres. No.

Swan Location 3714; 2059/33.  
Swan Location 6026; 3050/56.  
Swan Location 6136; 3575/56.  
Swan Location 6354; 2032/56.  
Swan Location 6500; 631/58.  
Swan Location 6534; 1642/58.  
Swan Location 6834; 2506/58.

## LOCAL GOVERNMENT ACT, 1960-1970.

## Closure of Roads.

WHEREAS Benjamin John Male, being the owner of the land over or along which the undermentioned road extends has applied to the Shire of Albany to close the said road which is more particularly described hereunder, that is to say:—  
Albany.

Corres. 2299/00.

A.288. All that portion of Road No. 1148 through Plantagenet Location 6605 (Reserve 26373); from the northwestern alignment of Road No. 13963 to terminate at the junction of the unsurveyed road within the said Reserve. (Plan 451D/40 A3.)

## OPEN FOR PASTORAL LEASING.

(Under Part VI of the Land Act, 1933-1969.)

Eastern Division—Nabberu District.

Corres. 2633/64.

IT is notified for general information that the area of approximately 127,707 acres as described in the schedule below, has been made available for Pastoral Leasing as from Thursday, 30th September, 1971, subject to the condition that a Pastoral Lease of this land, may only be granted to a lessee of land in the same locality.

Applications accompanied by a deposit of \$34.50, must be lodged at the Department of Lands and

WHEREAS Shire of Coolgardie, being the owner of the land over or along which the undermentioned road extends has applied to the Shire of Coolgardie to close the said road which is more particularly described hereunder, that is to say:—

Coolgardie.

Corres. 2574/69.

C.779. (a) All that portion of surveyed right of way along the northern boundaries of Coolgardie Lots 1804, 1805 and 1806; from the prolongation northerly of the western boundary of Lot 1804 to the prolongation northerly of the eastern boundary of Lot 1806.

(b) The surveyed right of way along the western boundaries of Lots 1861 and 1806; from the southern alignment of Lindsay Street to the northern alignment of Sylvester Street and excluding the intersecting portion of right of way described in (a) above.

(Plan Coolgardie Townsite.)

WHEREAS the Minister for Lands, being the owner of the land over or along which the undermentioned roads extend has applied to the Shire of Gingin to close the said roads which are more particularly described hereunder that is to say:—

Gingin.

Corres. 3698/70.

G. 550. (a) The whole of McCormick Way, Ledge Point, plus widenings; from the north-eastern alignment of Wood Way to the eastern alignment of Ledge Point Road. (Road No. 11332.)

(b) The whole of Thomas Street, plus widenings; from the eastern alignment of Jones Street to the northwestern alignment of the road described in (a) above.

(c) The whole of Harper Street, plus widenings; from the southeastern alignment of the road described in (a) above to the northeastern alignment of Edgar Road.

(d) The whole of Edgar Road plus widenings; from the southwestern alignment of the road described in (c) above to the eastern corner of Ledge Point Lot 204.

(e) The whole of Sims Way, plus widenings; from the southeastern alignment of the road described in (a) above to the northwestern alignment of the road described in (d) above.

(Plans Ledge Point 19.30.)

WHEREAS the Minister for Lands, being the owner of the land over or along which the undermentioned road extends has applied to the Shire of Marble Bar to close the said road which is more particularly described hereunder, that is to say:—

Marble Bar.

Corres. 2885/70.

M.798. All that portion of Nichols Street now comprised in Marble Bar Lots 249, 250, 251, 252 and 253 on Lands and Surveys Original Plan 11568. (Plan Marble Bar Townsite.)

WHEREAS the Minister for Lands, being the owner of the land over or along which the undermentioned road extends has applied to the Shire of Ravensthorpe to close the said road which is more particularly described hereunder, that is to say:—

Ravensthorpe.

Corres. 2235/68.

R. 86. The whole of Road No. 14007, Hopetoun through Class "A" Reserve 25270; from the northern boundary of the said Reserve to the western alignment of Spence Street. (Plan Hopetoun Townsite.)

WHEREAS the Minister for Lands, being the owner of the land over or along which the undermentioned road extends has applied to the Shire of Roebourne to close the said road which is more particularly described hereunder, that is to say:—

Roebourne.

Corres. 1599/52.

R.88. All that portion of Road No. 10959 through Roebourne Lot 389; from the northern alignment of Harding Street to the northeastern alignment of Cleaverville Road (Road No. 14272). (Plan Roebourne Townsite.)

And whereas the Council has assented to the said applications; and whereas the Lieutenant Governor in Executive Council has approved these requests; it is hereby notified that the said roads are hereby closed.

A. E. HEAGNEY,  
Under Secretary for Lands.

## BUSH FIRES ACT, 1954.

(Section 38.)

### Appointment of Bush Fire Control Officers.

Bush Fires Board,  
West Perth, 11th August, 1971.

IT is hereby notified that the following Shire Councils have appointed the following persons as bush fire control officers for their municipalities:—

Leonora; R. F. C. Chomley.

Roebourne: R. B. Sharpe, H. C. Broad, P. Stevens, A. Tsakalos, R. McKay, J. E. Croul, E. Praznovsky, D. Stevens, D. Harper, M. D. Stove and R. C. Hold.

The following appointments have been cancelled:—

Leonora: J. J. Venn and C. F. Chomley.  
Roebourne: A. D. Hardlane and A. Robson.

A. SUTHERLAND,  
Secretary, Bush Fires Board.

## BUSH FIRES ACT, 1954.

Shire of Moora.

Notice to owners and occupiers of land within the Shire of Moora.

1. Firebreaks: Pursuant to the powers contained in Section 33 of the above Act, you are hereby required, on or before the 25th day of October, 1971, to plough, scarify, cultivate or otherwise clear, and thereafter maintain free of all inflammable material until the 14th day of April, 1972, in the following positions and of the following dimensions on the land owned or occupied by you:—

2. Rural Lands: Firebreaks not less than seven feet in width inside and along the whole of the external boundaries of the properties owned or occupied by you; but where this is not practicable the firebreaks must be provided as near as possible to, and within, such boundaries.

3. Farm Buildings and Haystacks: Firebreaks at least ten feet in width completely surrounding and not more than one chain from the perimeter of any building, group of buildings, or haystack. All inflammable material must be removed from an area six feet in width immediately surrounding any building.

4. Townsites: On or before the 25th day of October, 1971, all town lots within the Townsites of Moora, Miling and Watheroo are required as follows:—

(a) Where the area of land is one half of one acre or less, remove all inflammable material from the whole of the land.

(b) Where the area of land exceeds one half of one acre, clear of all inflammable material firebreaks at least seven feet wide immediately inside all internal boundaries of the land, and also immediately surrounding all buildings and/or haystacks situated on the land, and maintained free of such material until the 14th day of April, 1972.

5. Fuel Dumps (Fuel Depots): On or before the 25th day of October, 1971, all grass and similar material is to be cleared from areas where drum ramps are located and where drums, full or empty are stored, and such areas are to be maintained cleared of grass and similar inflammable material until the 14th day of April, 1972.

5th August, 1971.

By Order of the Council.

W. O. BRYDEN,  
Shire Clerk.

## BUSH FIRES ACT, 1954

## Shire of Mundaring.

Notice to all Owners and/or Occupiers of Land in the Shire of Mundaring.

PURSUANT to the powers contained in Section 33 of the above Act, you are hereby required on or before the date referred to below to clear, on the land owned or occupied by you, firebreaks in accordance with the following, and thereafter to maintain the firebreaks clear of inflammable material up to and including the date specified below.

- (1) In respect of land owned or occupied by you within the Metropolitan Fire District (as defined hereunder) you shall, on or before the 14th day of December, 1971, or within fourteen days of the date, of your becoming owner or occupier, should this be after the 14th day of December, 1971, clear of all inflammable material firebreaks at least 10 feet wide immediately inside all external boundaries of the land and also immediately surrounding all buildings situated on the land, and thereafter maintain the firebreaks clear of all inflammable material up to and including the 14th day of March, 1972.
- (2) In respect of land owned or occupied by you outside the Metropolitan Fire District (as defined hereunder) you shall on or before the 14th day of November, 1971, or within fourteen days of the date of your becoming owner or occupier, should this be after the 14th day of November, 1971, clear of all inflammable material firebreaks in accordance with the following and thereafter maintain the firebreaks clear of all inflammable material up to and including the 31st day of March, 1972.

- (2.1) Where the area of the land is one half of one acre or less, clear of all inflammable material firebreaks at least 10 feet wide immediately inside all external boundaries of the land and also immediately surrounding all buildings situated on the land; and
- (2.2) Where the area of the land exceeds one-half of one acre, clear of all inflammable material firebreaks at least 6 feet wide immediately inside all external boundaries of the land and also immediately surrounding all buildings situated on the land.

If it is considered to be impracticable for any reason to clear firebreaks or to remove inflammable material from land as required by this notice, you may apply to the Council or its duly authorised officer, not later than the 30th day of November, 1971, in respect of land within the Metropolitan Fire District (as defined hereunder) and not later than the 31st day of October, 1971, in respect of land outside of the Metropolitan Fire District (as defined hereunder), for permission to provide firebreaks in alternative positions on the land.

If permission is not granted by the Council or its duly authorised officer, you shall comply with the requirements of this notice.

"Metropolitan Fire District" is defined for the purpose of this notice as all that portion of land situate within the Municipal District of the Shire of Mundaring, bounded by lines starting at the northernmost northwestern corner of Swan Location 1114 and extending southerly along the eastern boundary of that location to the northern boundary of Location 3218; thence westerly and southerly along boundaries of that location to the north-eastern corner of Location 3248; thence westerly, southerly, again westerly and again southerly along boundaries of that location to the westernmost southwestern corner of that location; thence southerly to the northern corner of Location 3217; thence southwesterly and easterly along boundaries of that location and onwards to and along southern boundaries of Location 3248 aforesaid to the western boundary of Location 3218 aforesaid;

thence southerly along that boundary to the northern side of Tunnel Road; thence generally westerly along that side to the southeastern side of Swan Road; thence generally southwesterly along that side to the northern alignment of Railway Road; thence generally easterly along that alignment to and along the northern side of that road to the western boundary of Swan View Suburban Lot 51; thence southerly and easterly along boundaries of that lot to the eastern side of Throssell Road; thence generally southerly along that side of the southwestern corner of Lot 70; thence easterly along the southern boundary of that lot to the southwestern corner of Lot 68; thence easterly and northerly along boundaries of that lot to the northwestern corner of Lot 91; thence easterly and southerly along boundaries of that lot to the northern side of Great Eastern Highway; thence generally easterly along that side to a point situate in prolongation northerly of the western boundary of Glen Forrest Town Lot 105; thence southerly to and along that boundary and western boundaries of Lots 106, 107, 109, 110, 111, Swan Location 903, Lots 172 and 125 and onwards to the northwestern boundary of Location 1268; thence northeasterly and southerly along boundaries of that location and onwards to the southeastern side of Leithdale Road; thence southwesterly along that side of the southern side of Ryecroft Road; thence easterly along that side to the northeastern corner of Lot 4 of Greenmount Lot 19, as shown on Land Titles Office Diagram 17467; thence southerly along eastern boundaries of that lot and Lot 15, as shown on Land Titles Office Plan 6610 and onwards to the southern side of Hillcrest Drive; thence westerly along that side to the eastern side of Constance Street; thence southwesterly and southerly along that side to the northern side of Mills Road; thence westerly along that side to the western side of Glen Road; thence generally southerly along that side to the eastern corner of Greenmount Lot 214; thence generally southwesterly along southeastern boundaries of that lot to its southern corner and onwards to the left bank of the Helena River, a point on the present boundary of the Shire of Mundaring, and thence generally northwesterly, generally easterly, southerly, easterly, generally northerly again generally northwesterly, northerly and again northeasterly and easterly, along boundaries of that Shire to the starting point.

The penalty for failing to comply with this notice is a fine not less than \$10, nor more than \$200, and a person in default is also liable whether prosecuted or not, to pay the cost of performing the work directed in this notice if it is not carried out by the owner or occupier by the date required by this notice.

If the requirements of this notice are carried out by burning, such burning must be in accordance with the relevant provisions of the Bush Fires Act.

By Order of the Council,

T. F. STRIBLING,  
Shire Clerk.

## BUSH FIRES ACT, 1954.

## Shire of Plantagenet.

Notice to Owners and Occupiers of Land.

PURSUANT to the powers contained in section 33 of the above Act, owners and occupiers of land within the Shire of Plantagenet are required to remove from the land owned or occupied by them all inflammable material or to clear firebreaks in accordance with the following, and thereafter maintain the land or the firebreaks clear of all inflammable material up to and including the 31st day of May, 1972.

1. Rural Land: Owners and Occupiers of Land other than within a townsite shall—

- (a) Clear firebreaks, not less than six feet wide, inside and along and within one chain of the boundaries of all land owned or occupied by them, or inside and along and within one chain of the boundaries of the land being used for pasture and for crops, other than grain producing crops.

- (b) Clear firebreaks, not less than ten feet wide, immediately adjacent to the perimeter of all grain producing crops; irrespective of whether such grain producing crops are to be harvested or not.

As an alternative to (a) and (b) above it is permissible to clear firebreaks not less than ten feet wide, inside and along and within one chain of the boundaries of all land owned or occupied by them or inside and along and within one chain of the boundaries of all land owned or occupied by them and used for pasture and for grain producing crops; irrespective of whether such grain producing crops are to be harvested or not.

- (c) Clear firebreaks not less than six feet wide around and within five chains of all buildings, haystacks and fuel ramps.

All firebreaks as designated above must be prepared on or before the 15th day of November, 1971, within that portion of the Shire lying generally east of the dividing line as described in Schedule No. 9 in *Government Gazette* No. 83 of the 4th September, 1970 (Page 2840) and on or before the 1st day of December, 1971, within that portion of the Shire lying generally west of the dividing line as described in Schedule No. 9 in *Government Gazette* No. 83 of the 4th September, 1970 (Page 2840).

2. Townsite Land: Owners or Occupiers of land within the townsite of Mount Barker, Kendenup, Narrikup and Rocky Gully shall on or before the 22nd day of December, 1971, remove from the land owned or occupied by them all debris of an inflammable nature or clear a firebreak of not less than six feet in width around and within the boundaries of each individual Lot or a combination of lots where such combined lots are immediately adjacent to each other and are used as one parcel of land for grazing or agricultural purposes, and thereafter maintain the land or firebreak clear of inflammable material up to and including the 31st day of May, 1972.

"Inflammable Material" is defined for the purpose of the order relating to Townsite Lands to include bush (as defined in the Bush Fires Act) timber, boxes, cartons, paper and like inflammable materials, rubbish and also any combustible matter, but does not include green standing trees, or growing bushes and plants in gardens, or lawns.

If for any reason it is considered impractical to clear firebreaks in the positions required by this notice the approval of the Council must be obtained to provide them an alternative situation.

By Order of the Council,

T. McDONALD,  
Shire Clerk.

#### BUSH FIRES ACT, 1954.

Notice to all Owners and/or Occupiers of Land in the Shire of Victoria Plains.

PURSUANT to the powers contained in section 33 of the above Act, you are hereby required on or before the 22nd day of October, 1971, to clear of all inflammable material firebreaks not less than eight feet wide in the positions indicated in paragraphs numbered (1), (2), (3), (4), and (5) to this notice and not less than one chain wide in the position as indicated in the paragraph numbered (6) to this notice on all rural and townsite land owned or occupied by you and thereafter to maintain the firebreaks clear of all inflammable material up to and including the 1st day of April, 1972.

- (1) Immediately inside all external boundaries of the land; and
- (2) in such other positions as is necessary to divide land in excess of 1,500 acres into areas not exceeding 1,000 acres, each completely surrounded by a firebreak; and
- (3) immediately surrounding any part of the land used for pasture or crop; and
- (4) immediately surrounding all buildings, haystacks and fuel ramps situated on the land; and

- (5) immediately surrounding any drum or drums situated on the land which are normally used for the storage of fuel, whether they contain fuel or not; and
- (6) immediately surrounding all bush which has been bulldozed, chained or prepared in any similar manner for clearing by burning (whether you intend to burn the bush or not).

If it is considered to be impracticable for any reason to clear firebreaks as required by this notice, you may apply to the council or its duly authorised officer not later than the day of 7th October, 1971, for permission to provide firebreaks in alternative positions of the land. If permission is not granted by the Council or its duly authorised officer, you shall comply with the requirements of this notice.

The penalty for failing to comply with this notice is a fine of not less than \$10 nor more than \$200 and a person in default is also liable, whether prosecuted or not, to pay the cost of performing the work directed in this notice if it is not carried out by the owner or occupier by the date required by this notice.

If the requirements of this notice are carried out by burning, such burning must be in accordance with the relevant provisions of the Bush Fires Act.

By Order of the Council,  
F. B. COOPER,  
Shire Clerk.

#### BUILDING SOCIETIES ACT, 1920-1970.

IT is hereby notified that His Excellency the Lieutenant Governor in Executive Council pursuant to Sub-section 3 of Section 3B of the Building Societies Act 1920-1970—has appointed Kenneth Maxwell McKenna to act as Registrar of Building Societies during the absence of Bruce Searl Brotherson from the twelfth day of July, 1971 to eighth day of November, 1971.

B. S. BROTHERSON,  
Registrar of Building Societies.

#### TOWN PLANNING AND DEVELOPMENT ACT, 1928 (AS AMENDED).

Advertisement of Approved Town Planning Scheme Amendments.

City of Fremantle Town Planning Scheme No. 2—Amendments Nos. 4 and 5.

T.P.B. 853/2/5/4, Pts. 2 and 3.

IT is hereby notified for public information, in accordance with section 7 of the Town Planning and Development Act, 1928 (as amended), that the Hon. Minister for Town Planning approved the City of Fremantle Town Planning Scheme Amendments on the 9th August, 1971, for rezoning lots as follows:—

Amendment No. 4—Lot 5 of FSL5, corner South Terrace and Sydney Street, as Retail Shopping.

Amendment No. 5—Lots 32 and 33 of sub lot 39 South Street as Retail Shopping.

W. FRED SAMSON,  
Mayor.  
S. W. PARKS,  
Town Clerk.

#### TOWN PLANNING AND DEVELOPMENT ACT, 1928 (AS AMENDED).

Town of Bunbury Interim Development Order, No. 1.

T.P.B. 26/6/2/1.

NOTICE is hereby given that in accordance with the provisions of subsection (2) of section 7B of the Town Planning and Development Act, 1928 (as amended), and by direction of the Minister for Town Planning a summary as set out hereunder of the Bunbury Town Council Interim Development Order No. 1 made pursuant to the provisions of section 7B of that Act is hereby published for general information.



The Hon. Minister for Town Planning has made copies of this Order available for inspection by any person free of charge at the offices of the Town Planning Board, Oakleigh Building, 22 St. George's Terrace, Perth, and at the offices of the Bunbury Town Council, Council Chambers, Stephen Street, Bunbury during normal office hours.

**SUMMARY.**

1. The Town of Bunbury Interim Development Order No. 1 contains provisions *inter alia*—

- (a) That the Order applies to that part of the Town of Bunbury specified in the Order.
- (b) That, subject as therein stated, the Bunbury Town Council is the authority responsible for its administration.
- (c) That the carrying out of certain development on land within the scope of the Order without approval as stated therein is prohibited.
- (d) Relating to the application for, and grant of approval for, development other than development permitted by the Order.
- (e) Relating to development by a public authority.
- (f) Relating to certain development permitted by this Order.
- (g) Relating to the continuance of the lawful use of land and buildings.
- (h) Relating to appeals against refusal of approval for development or against conditions subject to which approval to carry out development is granted.

2. The Order has effect from and after the publication of this summary in the *Government Gazette*.

W. J. CARMODY,  
Town Clerk.

Date: 19th July, 1971.

**TOWN PLANNING AND DEVELOPMENT ACT,  
1928 (AS AMENDED).**

Notice that a Town Planning Scheme Amendment has been Prepared and is Available for Inspection.

Town of Bunbury Town Planning  
Scheme No. 5—Amendment No. 43.

T.P.B. 853/6/2/6, Pt. 17.

NOTICE is hereby given that the Bunbury Town Council in pursuance of its powers under the Town Planning and Development Act, 1928 (as amended) has prepared a Town Planning Scheme amendment for the purpose of rezoning lot 106 Birch Street from Residential "B" to "Special Use—Day Care Centre".

All plans and documents setting out and explaining the amendment have been deposited at Council Chambers, Stephen Street, Bunbury, and will be open for inspection without charge during the hours of 9.30 a.m. and 3.30 p.m. on all days of the week except Saturdays, Sundays and Public Holidays until and including the 3rd September, 1971.

The plans and documents have also been deposited at the office of the Town Planning Department, Perth and will similarly be open for inspection for the same period between the hours of 10 a.m. and 4 p.m.

Any person desirous of objecting to the amendment should set forth in writing his/her objections and lodge them with Town Clerk, Town of Bunbury, P.O. Box 21, Bunbury 6230, on or before the 3rd September, 1971.

W. J. CARMODY,  
Town Clerk.

**TOWN PLANNING AND DEVELOPMENT ACT,  
1928 (AS AMENDED).**

Notice That a Planning Scheme has been Prepared and is Available for Inspection.

Shire of Bayswater Town Planning  
Scheme No. 16—Russell Street.

T.P.B. 853/2/14/19.

NOTICE is hereby given that the Bayswater Shire Council in pursuance of its powers under the Town Planning and Development Act, 1928 (as amended),

has prepared a Planning Scheme with reference to the undeveloped area immediately adjoining the Morley Shopping Complex bounded by Collier Road, Broun Avenue, Drake Street and Rudloc Road, for the purpose of—

- (a) improving and developing the Scheme Area to the best possible advantage;
- (b) making suitable provision for the better use of the land within the Scheme Area for building purposes;
- (c) making suitable provision for roads within the Scheme Area;
- (d) ensuring the proper drainage of those parts of the Scheme Area that require drainage; and
- (e) making provision for land to be used for public open space within the Scheme Area.

All plans and documents setting out and explaining the Planning Scheme have been deposited at Council Offices, Town Hall, Slade Street, Bayswater and will be open for inspection without charge during the hours of 9.30 a.m. to 4 p.m. on all days of the week except Saturdays, Sundays and Public Holidays, until and including the 12th November, 1971.

The maps and other documents have also been deposited at the office of the Town Planning Department, Perth, and will similarly be open for inspection for the same period between the hours of 10 a.m. and 4 p.m.

Any person desirous of objecting to the Planning Scheme should set forth in writing his/her objections and lodge them with Shire Clerk, Post Office Box 27, Bayswater on or before the 12th November, 1971.

A. A. Paterson,  
Shire Clerk.

**TOWN PLANNING AND DEVELOPMENT ACT,  
1928 (AS AMENDED).**

Advertisement of Approved Town Planning  
Scheme Amendment.

Shire of Belmont Town Planning Scheme  
No. 4—Amendment No. 133.

T.P.B. 854/2/15/3, Pt. 40.

IT is hereby notified for public information, in accordance with section 7 of the Town Planning and Development Act, 1928 (as amended), that the Hon. Minister for Town Planning approved the Shire of Belmont Town Planning Scheme Amendment on the 9th August, 1971, for the purpose of—

- (1) Deleting from the "Residential" zone—the whole of the land comprised in Lot 271, Swan Location 34, Plan 1711 and having frontage to Kooyong Road, Rivervale.
- (2) Adding after paragraph (31) in the Third Schedule "Business" zone, the following:—  
(32) The whole of the land comprised in Lot 271, Swan Location 34, Plan 1711 and having frontage to Kooyong Road, Rivervale.

R. E. ELLERY,  
President.  
RALPH H. FARDON,  
Shire Clerk.

**TOWN PLANNING AND DEVELOPMENT ACT,  
1928 (AS AMENDED).**

Shire of Collie Interim Development  
Order No. 2.

T.P.B. 26/6/8/1.

NOTICE is hereby given that His Excellency the Lieutenant Governor in Executive Council has approved of the extension of the Shire of Collie Interim Development Order No. 2 for a further period of 12 months from 24th July, 1971, pursuant to the provisions of section 7B of the Town Planning and Development Act, 1928 (as amended).

E. P. THIEL,  
Secretary, Town Planning Board.

9th August, 1971.

TOWN PLANNING AND DEVELOPMENT ACT,  
1928 (AS AMENDED).Shire of Coorow—Interim Development  
Order, No. 1.

T.P.B. 26/3/20/1.

NOTICE is hereby given that in accordance with the provisions of subsection (2) of section 7B of the Town Planning and Development Act, 1928 (as amended), and by direction of the Minister for Town Planning a summary as set out hereunder of the Coorow Shire Council Interim Development Order No. One made pursuant to the provisions of section 7B of that Act is hereby published for general information.

The Hon. Minister for Town Planning has made copies of this Order available for inspection by any person free of charge at the offices of the Town Planning Board, Oakleigh Building, 22 St. George's Terrace, Perth, and at the offices of the Coorow Shire Council during normal office hours.

## SUMMARY.

1. The Shire of Coorow Interim Development Order No. One contains provisions *inter alia*—

- (a) That the Order applies to that part of the Shire of Coorow specified in the Order.
- (b) That, subject as therein stated, the Coorow Shire Council is the authority responsible for its administration.
- (c) That the carrying out of certain development on land within the scope of the Order without approval as stated therein is prohibited.
- (d) Relating to the application for, and grant of approval for, development other than development permitted by the Order.
- (e) Relating to development by a public authority.
- (f) Relating to certain development permitted by this Order.
- (g) Relating to the continuance of the lawful use of land and buildings.
- (h) Relating to appeals against refusal of approval for development or against conditions subject to which approval to carry out development is granted.

2. The Order has effect from and after the publication of this summary in the *Government Gazette*.

Dated the 14th July, 1971.

P. J. BENNETT,  
Shire Clerk.TOWN PLANNING AND DEVELOPMENT ACT,  
1928 (AS AMENDED).Shire of Greenough—Interim Development  
Order, No. 3.

T.P.B. 26/3/7/1.

NOTICE is hereby given that in accordance with the provisions of subsection (2) of section 7B of the Town Planning and Development Act, 1928 (as amended), and by direction of the Minister for Town Planning a summary as set out hereunder of the Greenough Shire Council Interim Development Order No. 3 made pursuant to the provisions of section 7B of that Act is hereby published for general information.

The Hon. Minister for Town Planning has made copies of this Order available for inspection by any person free of charge at the offices of the Town Planning Board, Oakleigh Building, 22 St. George's Terrace, Perth, and at the offices of the Greenough Shire Council, 49 Fitzgerald Street, Geraldton during normal office hours.

## SUMMARY.

1. The Shire of Greenough Interim Development Order No. 3 contains provisions *inter alia*—

- (a) That the Order applies to that part of the Shire of Greenough specified in the Order.
- (b) That, subject as therein stated, the Greenough Shire Council is the authority responsible for its administration.
- (c) That the carrying out of certain development on land within the scope of the Order without approval as stated therein is prohibited.
- (d) Relating to the application for, and grant of approval for, development other than development permitted by the Order.
- (e) Relating to development by a public authority.
- (f) Relating to certain development permitted by this Order.
- (g) Relating to the continuance of the lawful use of land and buildings.
- (h) Relating to appeals against refusal of approval for development or against conditions subject to which approval to carry out development is granted.

2. The Order has effect from and after the publication of this summary in the *Government Gazette*.

Dated the 30th June, 1971.

H. K. FOSKEW,  
Shire Clerk.

## PUBLIC WORKS DEPARTMENT

*Acceptance of Tenders*

Contract No.	Particulars	Contractor	Amount
P.A.	North Balga Junior Primary School—Six Classrooms and Administration	R.D.C. Constructions ....	\$ 146,851
17836	Merredin High School—Two New Classrooms, Extensions and Alterations	D. Murphy Constructions ....	31,925
17813	Kununurra Hospital Native Outpatient Centre—Electrical Installation	Mr B. J. Gallon ....	4,225
17796	Agricultural Department—Stock Inspector's Quarters, Wallal via Port Hedland—Purchase and Removal	Messrs E. O. & K. M. Norton	500
17814	Perth Medical Centre—Steel Flues and Concrete Windshield for Central Plant Building—Supply and Install	Tileman (A/asia) Pty Ltd ....	98,940
17824	Blackwood—New Primary School—Erection, 1971	Colin Fogliani Pty Ltd ....	233,973
17826	Hainsworth—New Primary School—Erection, 1971	Colin Fogliani Pty Ltd ....	235,670
17828	Langford—New Primary School—Erection	Colin Fogliani Pty Ltd ....	234,486

## PUBLIC WORKS DEPARTMENT

Tenders, closing at Perth at 2.30 p.m. on the dates mentioned hereunder, are invited for the following works.

Tenders are to be addressed to "The Hon. Minister for Works, c/o Contract Office, Public Works Department, corner King's Park Road and Havelock Street, West Perth," and are to be endorsed "Tender."

The highest, lowest, or any tender will not necessarily be accepted.

Contract No.	Project	Closing Date	Conditions now Available at
17847*	Seaforth Primary School—Erection of Three Classrooms and Administration Block (Modular Construction)	17/8/71	P.W.D., West Perth
17848	Bartons Mill Prison—Sewage Disposal Scheme	17/8/71	P.W.D., West Perth P.W.D. Water Supply, Northam
17850	Seaforth Primary School—Electrical Installation (Nominated Sub-contract)	17/8/71	P.W.D., West Perth
17851	Mullewa Primary School—Additions, 1971/72—Comprising Home Science, Science and Manual Arts Block	24/8/71	P.W.D., West Perth P.W.D., Geraldton
17852	North Parmelia Primary School—Additions, 1971—Electrical Installation	17/8/71	P.W.D., West Perth
17853†	Port Hedland High School—Aluminium Windows—Supply and Installation	19/8/71	P.W.D., West Perth
17854	Bunbury Technical School—Grounds Water Reticulation	24/8/71	P.W.D., West Perth P.W.D., Bunbury
17855	Churchlands Primary Teachers' College (Stage 1a)—Operable Walls (Nominated Sub-contract)—Supply and Fix	24/8/71	P.W.D., West Perth
17856	Churchlands Primary Teachers' College (Stage 1a)—Joinery Fittings (Nominated Sub-contract)—Supply and Fix	17/8/71	P.W.D., West Perth
17857	Karratha Townsite Drainage—Erection Pre-cast Concrete Bridge, etc.	31/8/71	P.W.D., West Perth P.W.D., Karratha
17858	Boulder Fire Station, Boulder Lot 312—Sale of Land and Buildings <i>in situ</i>	24/8/71	P.W.D., West Perth P.W.D., Kalgoorlie
17859	Gooseberry Hill Primary School—Electrical Installation (Nominated Sub-contract)	24/8/71	P.W.D., West Perth
17860*	Gooseberry Hill Primary School—Erection (Teaching and Administration Blocks and Services)—Modular System Built Construction	24/8/71	P.W.D., West Perth
17861	P.W.D.—H.F. Radio System, North-West Area—Stayed Masts and Building Foundations—Supply and Installation	14/9/71	P.W.D., West Perth
17862	Wongan Hills Research Station—New Offices—Erection	7/9/71	P.W.D., West Perth Police Station, Wongan Hills P.W.D., Northam
17863	Kings Park—Parks and Gardens—Construction of New Kiosk and Toilet Facilities, Children's Playground	31/8/71	P.W.D., West Perth
17864*	Dardanup Primary School—Three Classrooms with Temporary Administration Unit, Modular System Built	7/9/71	P.W.D., West Perth P.W.D., Bunbury P.W.D., Busselton
17865	Dardanup Primary School—Electrical Installation (Nominated Sub-contract)	7/9/71	P.W.D., West Perth P.W.D., Bunbury
17866*	South Hedland New Primary School—Erection of Six Classroom Cluster Block and Administration Unit	7/9/71	P.W.D., West Perth P.W.D., Port Hedland P.W.D., Geraldton

\* \$20 deposit on documents.

† At W.A. Government Tender Board, 74 Murray Street, Perth, at 10 a.m.

J. STAPLETON,  
Under Secretary for Works.

## PUBLIC WORKS ACT, 1902-1967.

Notice of Intention to Sell Resumed Land.

P.V.O. 821/66.

NOTICE is hereby given in compliance with the provisions of section 29 of the Public Works Act, 1902-1967, that the piece or parcel of land herein-after described is no longer required for the purpose for which it was resumed and is available for sale.

A person who immediately prior to the taking of the land referred to, had an estate in fee simple in that land may, within three months after the publication of this notice in the *Gazette* and in accordance with the provisions of section 29 (3) of the Public Works Act, 1902-1967, apply to the Minister for Works at the Office of the Department of Public Works for an option to purchase the land, such application being subject to the provisions of section 29 (3) (CA) of that Act.

Dated this 13th day of August, 1971.

J. HULME,  
Acting Under Secretary for Works.

## Schedule.

Portion of Canning Location 2 being part of lot 12 on Diagram 15789 as is more particularly

delineated and coloured green on Plan P.W.D., W.A. 46831 and being part of the land remaining in Certificate of Title Volume 1136, Folio 989.

## PUBLIC WORKS ACT, 1902-1967.

Notice of Intention to Sell Resumed Land.

L.R.O. 2008/66.

NOTICE is hereby given in compliance with the provisions of section 29 of the Public Works Act, 1902-1967, that the piece or parcel of land herein-after described is no longer required for the purpose for which it was resumed and is available for sale.

A person who immediately prior to the taking of the land referred to, had an estate in fee simple in that land may, within three months after the publication of this notice in the *Gazette* and in accordance with the provisions of section 29 (3) of the Public Works Act, 1902-1967, apply to the Minister for Works at the Office of the Department of Public Works for an option to purchase the land, such application being subject to the provisions of section 29 (3) (CA) of that Act.

Dated this 13th day of August, 1971.

J. HULME,  
Acting Under Secretary for Works.

Schedule.

Portion of Geraldton Sub-lot 67, being more particularly delineated and coloured green on Plan P.W.D., W.A., 46798 and being part of the land in Certificate of Title Volume 1131, Folio 718.

PUBLIC WORKS ACT, 1902-1967.

Sale of Land.

L.R.O. 1288/70.

NOTICE is hereby given that His Excellency the Lieutenant Governor has approved under section 29B (1) (a) of the Public Works Act, 1902-1967, of the sale by Public Auction or Private Contract of the land hereinafter described, which land was compulsorily taken or resumed under that Act for a Public Work, namely Shire of Chittering—Water Supply and Gravel Quarry has been used for that Public Work for a period of ten years or more, and is no longer required for that work.

Dated this 13th day of August, 1971.

J. STAPLETON,  
Under Secretary for Works.

PUBLIC WORKS ACT, 1902-1967.

Sale of Land.

L.R.O. 303/69A.

NOTICE is hereby given that His Excellency the Honourable Sir Albert Wolff, Knight Commander of the Most Distinguished Order of Saint Michael and Saint George, Lieutenant Governor in and over the State of Western Australia and its Dependencies in the Commonwealth of Australia has authorised under section 29 (5) of the Public Works Act, 1902-1967, the sale by Public Auction or private contract of the land hereinafter described, such land being no longer required for the purpose for which it is held.

Land.

Portion of Canning Location 25 and being that part of Lot 508 on Plan 4393 being the land remaining in Certificate of Title Volume 754, Folio 180.

Dated this 13th day of August, 1971.

J. HULME,  
Acting Under Secretary for Works.

Schedule.

Portion of Swan Location 1371 being part of Lot 27 the subject of L.T.O. Diagram 4925 and being part of the land in Certificate of Title Volume 497. Folio 107.

L.R.O. 2133/69

*Town Planning and Development Act, 1928-1967 ; Metropolitan Region Town Planning Scheme Act, 1959-1966 ;  
Public Works Act, 1902-1967*

LAND ACQUISITION

*Metropolitan Region Town Planning Scheme—Mitchell Freeway*

NOTICE is hereby given, and it is hereby declared, that the several pieces or parcels of land described in the Schedule hereto—being all in the Perth District—have, in pursuance of the written consent, under the Town Planning and Development Act, 1928-1967, given pursuant to the powers contained in the Metropolitan Region Town Planning Scheme Act, 1959-1966, and approval under the Public Works Act, 1902-1967, of His Excellency the Lieutenant-Governor, acting by and with the advice of the Executive Council, dated the 4th day of August, 1971, been compulsorily taken and set apart for the purposes of Metropolitan Region Town Planning Scheme—Mitchell Freeway.

And further notice is hereby given that the said pieces or parcels of land so taken and set apart are shown marked off on Plan P.W.D., W.A. 46776, which may be inspected at the Office of the Minister for Works, Perth.

And it is hereby directed that the said lands shall vest in Her Majesty for an estate in fee simple in possession for the purposes herein expressed, freed and discharged from all trusts, mortgages, charges, obligations, estates, interests, rights-of-way, or other easements whatsoever.

SCHEDULE

No. on Plan P.W.D., W.A. No. 46776	Owner or Reputed Owner	Description	Area
...	Alexander Forrest	The road and right-of-way coloured brown on L.T.O. Plan 40, remaining in Certificate of Title Volume 13, Folio 237	a. r. p. 0 0 34.1

Certified correct this 19th day of July, 1971.

C. JAMIESON,  
Minister for Works.

A. WOLFF,  
Lieutenant-Governor in Executive Council.

Dated this 4th day of August, 1971.

*Main Roads Act, 1930-1969 ; Public Works Act, 1902-1967*

## NOTICE OF INTENTION TO TAKE OR RESUME LAND

THE Minister for Works hereby gives notice, in accordance with the provisions of section 17 (2) of the Public Works Act, 1902-1967, that it is intended to take or resume under section 17 (1) of that Act, the pieces or parcels of land described in the Schedule hereto, and being all in the Bridgetown District, for the purpose of the following public work, namely, widening Armadale-Manjimup Road, and that the said pieces or parcels of land are marked off on Plan M.R.D. W.A. 7002-61, which may be inspected at the Office of the Commissioner of Main Roads, Waterloo Crescent, East Perth.

## SCHEDULE

No.	Owner or Reputed Owner	Occupier or Reputed Occupier	Description	Area (approx.)		
				a.	r.	p.
1	Denzil John Wilson and Glenice Joyce Wilson	D. J. and G. J. Wilson	Portion of Lot 7, being part of Bridgetown Lots 547 and 647 on Diagram 17203 (Certificate of Title Volume 1171, Folio 223)	0	0	15
2	Henry Joseph Smith	H. J. Smith	Portion of Lot 5, being part of Bridgetown Town Lot 547 on Diagram 17203 (Certificate of Title Volume 1171, Folio 224)	0	0	21
3	Henry Joseph Smith	H. J. Smith	Portion of Bridgetown Lot 569 (Certificate of Title Volume 1078, Folio 191)	0	2	16
4	Henry Joseph Smith	H. J. Smith	Portion of Bridgetown Sub. Lot 4 (Certificate of Title Volume 555, Folio 89)	0	0	34
5	Henry Joseph Smith	H. J. Smith	Portion of Bridgetown Lot 568 on Diagram 14245 (Certificate of Title Volume 1127, Folio 825)	0	1	36
6	James Walker and Suzanne Walker	J. & S. Walker	Portion of Lot 6, being part of Bridgetown Town Lots 547 and 647 on Diagram 17203 (Certificate of Title Volume 1171, Folio 229)	0	0	16
7	Bridgetown Bowling Club (Incorporated)	Bridgetown Bowling Club (Incorporated)	Portion of Bridgetown Lot 849 (Certificate of Title Volume 1245, Folio 992)	0	0	7
8	Ena Edna Farquhar	E. E. Farquhar	Portion of Bridgetown Town Lot 571 (Certificate of Title Volume 1102, Folio 312)	0	0	20.7
9	Ena Edna Farquhar	E. E. Farquhar	Portion of Bridgetown Lot 570 (Certificate of Title Volume 1137, Folio 618)	0	0	0.3
10	John Cooper Giblett	J. C. Giblett	Portion of Nelson Location 192 (Certificate of Title Volume 1157, Folio 653)	0	0	34
11	John Adams	J. Adams	Portion of Nelson Location 655 (Certificate of Title Volume 1040, Folio 431)	3	2	7
12	Violet Elsie Winter Bentley	V. E. W. Bentley	Portion of Bridgetown Lot 611 (Certificate of Title Volume 1019, Folio 880)	0	0	8
13	Violet Elsie Winter Bentley	V. E. W. Bentley	Portion of Bridgetown Town Lot 610 (Certificate of Title Volume 522, Folio 17)	1	0	20
14	Ernest Bentley	E. Bentley	Portion of Bridgetown Lot 609 (Certificate of Title Volume 1154, Folio 820)	0	1	5
15	Stanley James Shephard	S. J. Shephard	Portion of Nelson Location 656 (Certificate of Title Volume 970, Folio 77)	2	3	35
16	Enid Maude Giblett	E. M. Giblett	Portion of Bridgetown Lot 816 (Certificate of Title Volume 1114, Folio 348)	1	2	4
17	Thomas Wilfred Wright and Gladys Eileen Wright and Maurice Beresford Pulford and Gladys Millicent Pulford	T. W. and G. E. Wright and M. M. and G. M. Pulford	Portion of Bridgetown Sub Lot 35 (Certificate of Title Volume 752, Folio 147)	1	1	2
18	Stanley Edward Waters	S. E. Waters	Portion of Bridgetown Sub Lot 6 (Certificate of Title Volume 1000, Folio 82)	0	1	16

Dated this 10th day of August, 1971.

F. PARRICK,  
Secretary.

M.R.D. 891/71

*Main Roads Act, 1930-1969 ; Public Works Act, 1902-1967*

## NOTICE OF INTENTION TO TAKE OR RESUME LAND

THE Minister for Works hereby gives notice, in accordance with the provisions of section 17 (2) of the Public Works Act, 1902-1967, that it is intended to take or resume, under section 17 (1) of that Act, the pieces or parcels of land described in the Schedule hereto, and being all in the Dumbleyung District, for the purpose of the following public work, namely, the Wagin-Ravensthorpe Road, and that the said pieces or parcels of land are marked off on Plan M.R.D., W.A. 7109-41, which may be inspected at the Office of the Commissioner of Main Roads, Waterloo Crescent, East Perth.

## SCHEDULE

No.	Owner or Reputed Owner	Occupier or Reputed Occupier	Description	Area (approx.)		
				a.	r.	p.
1	Aubyn Fletcher Bennett	A. F. Bennett	Portion of Williams Location 5915 (Certificate of Title Volume 1253, Folio 142)	1	1	30
2	Mervyn Aubrey Bennett	M. A. Bennett	Portion of Williams Location 5906 (Certificate of Title Volume 919, Folio 128)	1	1	35
3	Mervyn Aubrey Bennett	M. A. Bennett	Portion of Williams Location 6709 (Certificate of Title Volume 1003, Folio 968)	0	0	11

Dated this 10th day of August, 1971.

F. PARRICK,  
Secretary, Main Roads.

L. &amp; S. 3905/06 (R. 3463)

*Public Works Act, 1902 ; Local Government Act, 1960*

## NOTICE OF INTENTION TO TAKE OR RESUME LAND

THE Minister for Works hereby gives notice, in accordance with the provisions of section 17 (2) of the Public Works Act, 1902, that it is intended to compulsorily acquire, on behalf of the City of Melville, under section 17 (1) of that Act, the several pieces or parcels of land described in the Schedule hereto, for Road Purposes, and that the said pieces or parcels of land are marked off on Lands & Surveys Original Plan 11300, copies of which may be inspected at the Office of the Minister for Lands, Perth, and at the Office of the City of Melville.

## SCHEDULE

No.	Owner or Reputed Owner	Occupier or Reputed Occupier	Description	Area		
				a.	r.	p.
1	Monmouth Proprietary Limited	Monmouth Proprietary Limited	Portion of Canning Location 28 and being part of land on Diagram 25212 (Certificate of Title Volume 1236, Folio 980)	0	2	34.4
2	University of Western Australia	University of Western Australia	Portion of Cockburn Sound Location 549 and being part of the land on Plan 5630 (Certificate of Title Volume 243, Folio 46A)	19	2	9

Dated this 13th day of August, 1971.

A. E. HEAGNEY,  
Under Secretary for Lands.

L. &amp; S. 533/23 (R. 3411)

*Public Works Act, 1902 ; Local Government Act, 1960*

## NOTICE OF INTENTION TO TAKE OR RESUME LAND

THE Minister for Works hereby gives notice, in accordance with the provisions of section 17 (2) of the Public Works Act, 1902, that it is intended to compulsorily acquire, on behalf of the Shire of Cranbrook, under section 17 (1) of that Act, the several pieces or parcels of land described in the Schedule hereto, for Road Purposes, and that the said pieces or parcels of land are marked off on Lands and Surveys Original Plan 11524 and Diagrams 74415 and 74416, copies of which may be inspected at the Office of the Minister for Lands, Perth, and at the Office of the Shire of Cranbrook.

## SCHEDULE

No.	Owner or Reputed Owner	Occupier or Reputed Occupier	Description	Area		
				a.	r.	p.
1	Alfred Terrence Armstrong and Helen Christine Armstrong	A. T. Armstrong and H. C. Armstrong	Portion of Plantagenet Location 6154 (Crown Lease 860/63)	17	2	2

Dated this 13th day of August, 1971.

A. E. HEAGNEY,  
Under Secretary for Lands.

L. &amp; S. 1121/57 (R. 3392)

*Public Works Act, 1902 ; Local Government Act, 1960*

## NOTICE OF INTENTION TO TAKE OR RESUME LAND

THE Minister for Works hereby gives notice, in accordance with the provisions of section 17 (2) of the Public Works Act, 1902, that it is intended to compulsorily acquire, on behalf of the Shire of Busselton, under section 17 (1) of that Act, the several pieces or parcels of land described in the Schedule hereto, for Road Purposes, and that the said pieces or parcels of land are marked off on Lands and Surveys Original Plan 11647, copies of which may be inspected at the Office of the Minister for Lands, Perth, and at the Office of the Shire of Busselton.

## SCHEDULE

No.	Owner or Reputed Owner	Occupier or Reputed Occupier	Description	Area		
				a.	r.	p.
1	Alexander Russel Walker, Alistar Russell Walker and May Walker	A. R. Walker, A. R. Walker and M. Walker	Portion of Sussex Location 5 and being part of Lot 166 on Plan 4589 (Certificate of Title Volume 39, Folio 337A)	0	2	18.4
2	Alexander Russel Walker, Alistar Russell Walker and May Walker	A. R. Walker, A. R. Walker and M. Walker	Portion of Sussex Location 5 and being part of Lot 168 on Plan 4589 (Certificate of Title Volume 1081, Folio 297)	2	2	15
3	Eastern Prospectors Proprietary Limited	Eastern Prospectors Proprietary Limited	Portion of Sussex Location 5 (Certificate of Title Volume 1122, Folio 143)	2	2	22
4	Una Rose Eliza Wilkinson-Bolton	U. R. E. Wilkinson-Bolton	Portion of Sussex Location 5, Subject of diagrams 7431 and 8097 (Certificate of Title Volume 1092, Folio 367)	1	0	26.4

Dated this 13th day of August, 1971.

D

A. E. HEAGNEY,  
Under Secretary for Lands.

L. &amp; S. 455/27 (R. 3456)

*Public Works Act, 1902 ; Local Government Act, 1960*

## NOTICE OF INTENTION TO TAKE OR RESUME LAND

THE Minister for Works hereby gives notice, in accordance with the provisions of Section 17 (2) of the Public Works Act, 1902, that it is intended to compulsorily acquire on behalf of the Shire of Mullewa, under Section 17 (1) of that Act, the several pieces or parcels of land described in the Schedule hereto for Road Purposes, and that the said pieces or parcels of land are marked off on Lands and Surveys Original Plan 10555, copies of which may be inspected at the Office of the Minister for Lands, Perth, and at the Office of the Shire of Mullewa.

## SCHEDULE

No.	Owner or Reputed Owner	Occupier or Reputed Occupier	Description	Area		
				a.	r.	p.
1	Dongarrie Pty. Ltd., Jan-nali Pty. Ltd., Gnarali Pty. Ltd.	Dongarrie Pty. Ltd., Jan-naly Pty. Ltd., Gnarali Pty. Ltd.	Portion of Victoria Location 5733 (Certificate of Title Volume 1316, Folio 929)	5	0	6

Dated this 13th day of August, 1971.

A. E. HEAGNEY,  
Under Secretary for Lands.

L. &amp; S. 430/17 (R. 3417)

*Public Works Act, 1902 ; Local Government Act, 1960*

## NOTICE OF INTENTION TO TAKE OR RESUME LAND

THE Minister for Works hereby gives notice, in accordance with the provisions of section 17 (2) of the Public Works Act, 1902, that it is intended to compulsorily acquire, on behalf of the Shire of Wagin, under section 17 (1) of that Act, the several pieces, or parcels of land described in the Schedule hereto, for Road Purposes, and that the said pieces or parcels of land are marked off on Lands & Surveys Original Plan 11621, copies of which may be inspected at the Office of the Minister for Lands, Perth, and at the Office of the Shire of Wagin.

## SCHEDULE

No.	Owner or Reputed Owner	Occupier or Reputed Occupier	Description	Area		
				a.	r.	p.
1	Warranella Grazing Co. Pty. Ltd.	Warranella Grazing Co. Pty. Ltd.	Portion of Williams Location 12733 (Certificate of Title Volume 1010, Folio 413)	1	2	31
2	Anthony Charles Moran	A. C. Moran	Portion of Williams Location 9905 (Certificate of Title Volume 1183, Folio 759)	1	0	15.2

Dated this 13th day of August, 1971.

A. E. HEAGNEY,  
Under Secretary for Lands.

## METROPOLITAN WATER SUPPLY, SEWERAGE AND DRAINAGE BOARD.

Metropolitan Sewerage.

Notice of Intention.

M.W.B. 689473/71.

NOTICE is hereby given pursuant to section 20 of the Metropolitan Water Supply, Sewerage and Drainage Act, 1909-1970 of the intention of the Board to undertake the construction and provision of the following works namely:—

Woodlands.

Reticulation Area 9A.

Description of Proposed Works:

(a) A brick and concrete pumping station and a reinforced concrete well together with a twelve-inch nominal diameter reinforced concrete rising main and all other apparatus connected therewith.

(b) Twelve-inch, nine-inch, six-inch and four-inch diameter reticulation pipes sewers together with manholes and all other apparatus connected therewith.

The Localities in which the Proposed Works will be Constructed or Provided:

(a) and (b) Portion of the City of Stirling between Ewen Street and Rosewood Avenue and Talbot Road and Castle Road.

The Purposes for which the Proposed Works are to be Constructed or Provided:

For the disposal of waste water and to connect premises to the main sewer.

The Area and the Parts of which are Intended to be Served by the Proposed Works:

(a) A brick and concrete pumping station and a reinforced concrete well situated on Public Open Space abutting the northern alignment of Rosewood Avenue and opposite Lot 22 Rosewood Avenue and a twelve-inch nominal diameter rising main commencing at said pumping station and proceeding westerly along Rosewood Avenue to a proposed manhole at the extremity of the first section of the Woodlands main sewer as previously described in the *Government Gazette* of 25/6/1971 and situated near the junction of Rosewood Avenue, Angelico Street and Williamstown Road and as shown on plan M.W.B. 11083.

(b) Commencing at a point in the centre of Birchwood Avenue and opposite the centre of Tamarisk Way (north) and proceeding westerly across Birchwood Avenue to and along the centre of Tamarisk Way (north) and its prolongation to a point opposite the southwestern boundary of lot 198 Tamarisk Way; thence northwesterly across Tamarisk Way to and along the southwestern boundary of the said lot 198 to its southwestern corner; thence westerly along the southern boundary of lot 193 Castle Road and its prolongation to the centre of Castle Road; thence



northerly along the centre of Castle Road to a point opposite the centre of Marlock Road; thence easterly across Castle Road to and along the centre of Marlock Road to a point opposite the centre of Marlock Place; thence northerly across Marlock Road to and along the centre of Marlock Place to a point on its northern alignment; thence westerly along the northern alignment of Marlock Place and its prolongation across the public access way; thence northerly along the western alignment of the said public access way to the southern boundary of lot 157 Athel Road; thence westerly along the southern boundary of the said lot 157 to its southwestern corner; thence northerly along the western boundary of the said lot 157 and its prolongation to the centre of Athel Road; thence easterly along the centre of Athel Road to a point opposite the western boundary of lot 88 Athel Road; thence northerly across Athel Road to and along the western boundary of the said lot 88 to its north-western corner; thence easterly along the northern boundary of the said lot 88 and the northern boundaries of lots 86 and 87 Athel Road and its prolongation to the centre of Laurel Road; thence northerly along the centre of Laurel Road and its prolongation to the centre of Hakea Road; thence easterly along the centre of Hakea Road to a point opposite the western boundary of lot 69 Hakea Road; thence northerly across Hakea Road to and along the western boundary of the said lot 69 to its northwestern corner; thence easterly along the northern boundary of the said lot 69 and its prolongation across the public access way to and along the northern boundaries of lots 41, 40, 39 and 38 Hakea Road to the northeastern corner of the said lot 38; thence southerly along the eastern boundary of the said lot 38 and the eastern alignment of Hakea Road and the eastern boundaries of lots 67 to 56 inclusive Clematis Road to the northern boundary of lot 434 Scott Crescent; thence easterly along the northern boundaries of the said lot 434 and lot 435 Scott Crescent and lots 442 and 443 Davies Crescent and lot 450 Liege Street and its prolongation to the centre of Liege Street; thence southerly along the centre of Liege Street to a point opposite the northern boundary of lot 26 Liege Street; thence easterly across Liege Street to and along the northern boundaries of the said lot 26 and lot 51 Talbot Way and the northern alignment of Talbot Way to a point opposite the centre of Talbot Road; thence southerly across Talbot Way to and along the centre of Talbot Road to a point opposite the eastern boundary of lot 6 Talbot Road; thence southerly across Talbot Road to and along the eastern boundaries of the said lot 6 and lot 9 Fry Place to its southeastern corner; thence westerly along the southern boundary of the said lot 9 and its prolongation to the centre of Fry Place; thence westerly along the centre of Fry Place and its prolongation to the centre of Liege Street; thence southerly along the centre of Liege Street to a point opposite the centre of lot 388 Liege Street; thence westerly across Liege Street to and along the southern boundary of the said lot 388 to its southwestern corner; thence northerly along the western boundary of the said lot 388 to the southern boundary of lot 370 Willow Road; thence westerly along the southern boundary of the said lot 370 and its prolongation to the centre of Willow Road; thence southerly along the centre of Willow Road and its prolongation to the centre of Rosewood Avenue; thence westerly along the centre of Rosewood Avenue to the centre of Birchwood Avenue; thence northerly along the centre of Birchwood Avenue to the point of commencement and as shown on plan M.W.B. 11083.

The Times When and Place at Which Plans, Sections and Specifications may be Inspected:

At the office of the Board, corner of Kings Park Road and Havelock Street, West Perth, for one month on and after the 13th day of August, 1971, between the hours of 9 a.m. and 3.30 p.m.

G. SAMUEL,  
General Manager.

## NOTE.

Sections 22 and 23 of the Metropolitan Water Supply, Sewerage and Drainage Act, 1909-1970 provide that:—

- Any local authority or person interested may lodge a written objection with the Board against the construction or provision of the proposed works, within one month after the date of publication of the above notice.
- If, after that month has expired, the objections lodged are not sufficient to require approval to be withheld and provided other requirements of the Act have been complied with, the Governor may make an Order, to be notified in the *Gazette*, empowering the Board to undertake the construction of the proposed works.

TOWN OF EAST FREMANTLE.  
STATEMENT OF RECEIPTS AND PAYMENTS FOR THE  
YEAR ENDED 30th JUNE, 1971.

Receipts.		\$
Rates .. .. .	97,524.53	
Licenses .. .. .	1,152.82	
Government Grant (recoup) .. .. .	21,048.08	
C.R.T. Fund Grants .. .. .	60,769.00	
Income and Property .. .. .	65,456.28	
Sanitation Charges .. .. .	1,989.60	
Transfer from Trading Concern .. .. .	13,368.52	
Transfers from Reserve Funds .. .. .	1,500.00	
Other Revenue .. .. .	219.70	
		\$263,028.53

Payments.		\$
Administration:		
Staff Section .. .. .	17,276.73	
Membership Section .. .. .	3,592.10	
Debt Service .. .. .	77,985.33	
Public Works and Services:		
Streets, Roads and Bridges .. .. .	33,593.27	
C.A.R. Works .. .. .	53,651.92	
Parks and Recreation Grounds .. .. .	44,366.70	
Buildings:		
Construction and Equipment .. .. .	3,682.28	
Maintenance .. .. .	7,291.48	
Rivers and Jetties .. .. .	24.40	
Town Planning .. .. .	1,323.55	
Health Services .. .. .	3,757.61	
Sanitation .. .. .	13,742.29	
Vermis Service .. .. .	93.09	
Building Control .. .. .	2,358.10	
Plant Purchase .. .. .	2,045.70	
Materials:		
Purchases .. .. .	10,147.17	
Less Allocated to Works .. .. .	10,352.80	
Overallocated—Deduction .. .. .	—	205.63
Donations and Grants:		
Statutory .. .. .	11,066.26	
Non-statutory .. .. .	119.90	
		\$275,765.08

SUMMARY.		\$
Debit Balance 1/7/70 .. .. .	6,095.73	
Plus Payments per Statement .. .. .	275,765.08	
	281,860.81	
Less Receipts per Statement .. .. .	263,028.53	
Debit Balance 30/6/71 .. .. .	\$18,832.28	

## BALANCE SHEET AS AT 30th JUNE, 1971.

Assets.		\$
Current Assets:		
Sundry Debtors—		
Rates .. .. .	22,314.22	
Stock in Hand .. .. .	1,415.77	
Non-current Assets:		
Trust Fund .. .. .	2,444.00	
Loan Capital Fund .. .. .	39,993.63	
Reserve Funds .. .. .	2,430.98	
Superannuation Fund .. .. .	503.28	
Covered Seating Trust Fund .. .. .	1,257.05	
Deferred Assets: Reserve Fund Contra .. .. .	2,430.98	
Fixed Assets:		
Freehold Land and Buildings .. .. .	889,510.58	
Furniture and Equipment .. .. .	18,668.00	
Plant and Tools .. .. .	30,882.37	
Other:		
Town of East Fremantle Trust Fund—		
Transport Trust .. .. .	218,813.27	
		\$1,230,664.18

Liabilities.		\$
Current Liabilities: Bank Overdraft .. .. .	18,832.28	
Non-current Liabilities:		
Trust Fund .. .. .	2,444.00	
Reserve Fund .. .. .	2,430.98	
Superannuation Fund .. .. .	503.28	
Covered Seating Trust Fund .. .. .	1,257.05	
Deferred Liabilities: Loan Liability .. .. .	841,296.41	
		\$866,764.00

## SUMMARY.

	\$
Total Assets .....	1,230,664.18
Total Liabilities .....	866,764.00
Municipal Accumulation Account .....	<u>\$363,900.18</u>

Contingent Liabilities: The amount of interest included in loan debentures issued and payable over the life of the loans, and not shown under the heading Loan Liability is approximately \$560,739.17

We certify that the figures and particulars above are correct.

V. ULRICH, J.P.,  
Mayor.  
M. G. COWAN,  
Town Clerk.

The audit of the books and accounts of the Town of East Fremantle for the financial year ended 30th June, 1971 and the annual statements of account have been signed by us subject to our reports.

Dated this 4th day of August, 1971.

M. INVERARITY,  
Chartered Accountant.  
R. ELLIOT,  
Chartered Accountant.

I have examined the books and accounts of the Shire of Peppermint Grove for the year ended 30th June, 1971, and certify that the annual statements mentioned above correspond with the books of account, vouchers and documents submitted for audit and are, in my opinion, correct, subject to my report.

P. COYNE,  
Government Inspector of Municipalities.

## SHIRE OF WAROONA.

## STATEMENT OF RECEIPTS AND PAYMENTS FOR YEAR ENDED 30th JUNE, 1970.

## Receipts.

	\$
Rates .....	27,416.73
Licenses .....	38,340.34
Government Grants .....	31,779.00
Central Road Trust Fund .....	40,913.00
Income from Property .....	5,374.39
Sanitation .....	2,506.00
Fines and Penalties .....	8,107.78
Cemetery Receipts .....	127.30
All other Revenue—Private Works Sale of Assets, etc. ....	19,408.55
	<u>\$173,973.09</u>

## Payments.

	\$
Administration .....	12,004.01
Debt Service .....	26,642.94
Public Works and Service .....	66,993.23
Buildings:	
Construction .....	6,608.19
Maintenance .....	4,801.77
Health Services .....	7,707.68
Vermis Services .....	693.60
Bush Fire Control .....	341.77
Traffic Control .....	6,320.86
Cemeteries .....	295.33
Public Works Overhead (unallocated) .....	1,415.40
Plant and Tools (purchased) .....	6,139.25
Operation Costs (unallocated) .....	289.10
Materials (unallocated) .....	287.26
Payment M.R.D. C.A.R. Fund .....	32,749.99
Donations and Grants .....	1,173.66
All other Expenses .....	2,126.27
	<u>\$176,590.31</u>

## SUMMARY.

	\$
Credit Balance 1/7/68 .....	324.98
Receipts as per Statement .....	173,973.09
Payments as per Statement .....	176,590.31
Debit Balance 30/6/70 .....	<u>\$2,292.24</u>

## BALANCE SHEET AS AT 30th JUNE, 1970.

## Assets.

	\$
Current Assets	
Sundry Debtors .....	4,312.58
Stock on Hand .....	1,055.87
Non-current Assets .....	6,204.20
Deferred Assets .....	10,895.97
Fixed Assets—Net .....	209,055.19
	<u>\$231,523.81</u>

## Liabilities.

	\$
Current Liabilities:	
Bank Overdraft .....	2,292.24
Sundry Creditors .....	2,102.07
Refunds .....	2.30
Accrued Charges .....	2,290.84
Non-current Liabilities: Trust Fund .....	403.09
Deferred Liabilities: Loan Liability .....	185,660.38
	<u>\$192,750.92</u>

## SUMMARY.

	\$
Total Assets .....	231,523.81
Total Liabilities .....	192,750.92
Municipal Accumulation Account (surplus) .....	<u>\$38,772.89</u>

We hereby certify that the above figures and particulars are correct.

J. H. ISEPPI,  
President.

M. D. GASTON,  
Shire Clerk.

I have examined the books and accounts of the Shire of Waroona for the year ended 30th June, 1970. I certify that the annual statements mentioned above correspond with the books of account, vouchers and documents submitted for audit, and are in my opinion subject to my report.

R. MARSHALL,  
Government Inspector of Municipalities.

## SHIRE OF PEPPERMINT GROVE.

## STATEMENT OF RECEIPTS AND PAYMENTS FOR THE YEAR ENDED 30th JUNE, 1971.

## Receipts.

	\$
Rates .....	55,308.11
Payment in lieu of Rates .....	336.45
Licenses .....	742.85
Government Grants .....	417.04
Commonwealth Aid Road Grant .....	13,073.00
Income from Property .....	2,217.94
Sanitation Charges .....	6,461.92
Fines and Penalties .....	93.65
Transfer from Trust Fund—C.A.R. Grant	
Unspent 1969-70 .....	1,849.28
All other Revenue .....	2,703.68
	<u>\$83,203.92</u>

## Payments.

	\$
Debt Service .....	6,552.55
Administration .....	12,195.45
Public Works and Services .....	39,041.99
Town Planning—Expenses of Control .....	122.62
Health Services .....	8,163.14
Building Control .....	870.00
Plant, Machinery and Tools .....	3,021.54
Donations and Grants .....	3,185.53
Transfers to Reserves .....	882.00
Cottesloe-Peppermint Grove Library .....	3,996.03
All other Expenditure .....	11.43
	<u>78,042.28</u>

Less—Over Allocation—Materials .....	156.02
	<u>\$77,886.26</u>

## SUMMARY.

	\$
Debit Balance 1st July, 1970 .....	3,231.70
Receipts as per Statement .....	83,203.92
	<u>79,972.22</u>
Payments as per Statement .....	77,886.26
Credit Balance 30th June, 1971 .....	<u>\$2,085.96</u>

## BALANCE SHEET AS AT 30th JUNE, 1971.

## Assets.

	\$
Current Assets .....	3,170.33
Non-current Assets .....	5,987.11
Deferred Assets .....	90.00
Reserve Fund Contra .....	2,110.34
Fixed Assets .....	129,949.22
	<u>\$141,307.00</u>

## Liabilities.

	\$
Current Liabilities .....	2,738.10
Non-current Liabilities .....	4,727.07
Deferred Liabilities .....	49,018.06
	<u>\$56,483.23</u>

## SUMMARY.

	\$
Total Assets .....	141,307.00
Total Liabilities .....	56,483.23
Municipal Accumulation Account (surplus) .....	<u>\$84,823.77</u>

We hereby certify that the figures and particulars above are correct.

A. B. CRAIG,  
Deputy President.  
T. WORSLEY,  
Shire Clerk.

## SHIRE OF ESPERANCE.

IT is hereby notified for public information that Rodney John Cridge has been appointed pound-keeper for the Shire of Esperance from 16th August, 1971.

The appointment of G. McDonald is hereby cancelled.

W. S. PATERSON,  
President.

## SHIRE OF WEST KIMBERLEY.

IT is hereby notified for public information that the West Kimberley Shire Council has established a Public Pound pursuant to the provisions of the Local Government Act, 1960-1970, and the Dog Act, 1903, on lot 648 Wodehouse Street, Derby, and that this same lot 648, is an "appointed place" to which obstructing animals and vehicles may be taken pursuant to Model By-laws (Removal and Disposal of Obstructing Animals or Vehicles) No. 7.

R. G. TONKIN,  
Shire Clerk.

## SHIRE OF ESPERANCE.

IT is hereby notified for general information that the following persons have been appointed as Honorary Litter Inspectors for the Shire of Esperance from 29th July, 1971:—

Bernard Webster Smith and William Gordon Mason.

O. D. DRYSDALE,  
Shire Clerk.

## SHIRE OF PLANTAGENET.

Traffic Inspectors.

NOTICE is hereby given that Mr. John Joseph Sobik and Mr. John William Norman Hallett have been appointed Traffic Inspectors for the Shire of Plantagenet as from the 2nd August, 1971.

The appointments of Mr. William James Cochran and Mr. Francis Harold Perry are hereby cancelled.

T. McDONALD,  
Shire Clerk.

## SHIRE OF NORTHAM AND TOWN OF NORTHAM.

Dog Catcher.

IT is hereby notified for public information that Mr. Lachlan Crowe has been appointed Dog Catcher for the Shire of Northam and the Town of Northam, with effect from 16th August, 1971.

J. BOWEN,  
Shire Clerk.

N. J. D. RIDGWAY,  
Town Clerk.

## LOCAL GOVERNMENT ACT, 1960-1970.

Town of Cottesloe.

Memorandum of Imposing Rates.

To whom it may concern:

AT a meeting of the Cottesloe Town Council held on the 9th day of August, 1971, it was resolved that the rates specified hereunder should be imposed on all rateable property within the district of the Municipality.

Dated this 10th day of August, 1971.

C. L. HARVEY, O.B.E., J.P.,  
Mayor.

Schedule of Rates Levied.

12c. in the \$ on annual value.  
Gas Mains: 1½ per cent of gas sales.

## LOCAL GOVERNMENT ACT, 1960-1970.

Town of East Fremantle.

Notice of Striking of Rates for the Financial Year 1971-72.

To whom it may concern:

AT a meeting of the Town of East Fremantle Council, held on the 2nd August, 1971, it was resolved that the various rates should be levied on the rateable value of all property within the Town of East Fremantle, in accordance with provisions of the Local Government Act, 1960-1970.

V. ULRICH,  
Mayor.

M. G. COWAN,  
Town Clerk.

Schedule of Rates Levied on the Annual Values.

General Rates: 9 cents in the dollar.

Rubbish Removal Charges on Non-Rateable Properties: \$12.50 per annum per service.

Fremantle Gas & Coke Co. Ltd.: 1½% of the gross sales of gas sold for financial year ended 31st May, 1971.

## LOCAL GOVERNMENT ACT, 1960-1970.

Shire of Augusta-Margaret River.

Memorandum of Imposing Rates.

To whom it may concern:

AT a meeting of the Augusta-Margaret River Shire Council held on 29th July 1971, it was resolved that the Rates specified in the Schedule hereunder, be imposed on all Rateable Property within the Shire of Augusta-Margaret River in accordance with the provisions of the Local Government Act, 1960-1970.

R. E. NIXON,  
President.

J. D. REIDY-CROFTS,  
Shire Clerk.

Schedule of Rates Levied.

General Rate:

\$0.0175 in the \$ on the Unimproved Values of all Rateable Property.

Special Rate:

(a) \$0.036 in the \$ on the Unimproved Values of all Rateable Property, within the Town-site of Margaret River.

(b) \$0.0085 in the \$ on the Unimproved Values of all Rateable Property within the Town-site of Augusta and Flinders Bay.

Minimum Rate:

Ten Dollars (\$10) per each assessment.

Rubbish Removal Rate:

\$6.50 per annum for one Standard Regulation Type Bin. Serviced Weekly.

Sanitary Removal Rate:

\$22.00 per annum for removal of one pan per week.

## LOCAL GOVERNMENT ACT, 1960-1970.

Memorandum of Imposing Rates.

Municipality of the Shire of Bassendean.

To whom it may concern:

AT a meeting of the Bassendean Shire Council held on the 4th day of August, 1971, it was resolved that the rates specified hereunder should be imposed on all rateable property within the district of the Municipality in accordance with the provisions of the Local Government Act, 1960-1970.

6th August, 1971.

J. G. PATERSON, J.P.,  
President.

Schedule of Rates Levied.

General Rate: 2.1 cents in the dollar on unimproved valuations.

## LOCAL GOVERNMENT ACT, 1960-1970.

Shire of Boyup Brook.

Memorandum of Imposing Rates for the Financial Year, 1971-72.

To whom it may concern:

AT a meeting of the Boyup Brook Shire Council held on the 23rd July, 1971, it was resolved that the rates specified hereunder should be imposed on all rateable property within the district of the Shire in accordance with the provisions of the Local Government Act, 1960-1970.

Dated the 5th Day of August, 1971.

J. A. FORBES,  
President.  
L. G. AMEY,  
Shire Clerk.

## Schedule of Rates Levied.

Country Wards: General Rate 1.4 cents in the dollar on the unimproved value.

Boyup Brook Ward: General rate 5.8 cents in the dollar on the unimproved value.

Rubbish Services: \$6.50 per bin per annum for one weekly service.

## LOCAL GOVERNMENT ACT, 1960-1970.

Shire of Dowerin.

Memorandum of Imposing Rates.

To whom it may concern:

AT a meeting of the Dowerin Shire Council held on 26th July, 1971 it was resolved that the rates specified hereunder be imposed on ALL rateable property within the Shire of Dowerin in accordance with the Local Government Act, 1960-1970, for the period 1st July, 1971 to 30th June, 1972.

W. R. HAGBOOM,  
President.  
A. READ,  
Shire Clerk.

## Schedule of Rates Levied.

General Rates: 1.68423 cents in the dollar on the taxation unimproved values. 18.9481 cents in the dollar on the taxation Annual Values, and 5.2625 cents in the dollar on Taxation Annual Values of Urban Farm Land with the exception of—

- (a) Dowerin Townsite Taxation Annual Values and Taxation Unimproved Values—Minimum Rates \$10 per Lot etc.
- (b) Manmanning, Minnivale, Ejanding and Amery Townsite Taxation Values—Minimum Rate \$4 per Lot etc.

Discount: A 5% discount will be given on all current Rates paid to 30/9/71—Minimum Lots excepted.

Rates become due 35 days after Gazetted in the *Government Gazette*.

Rubbish Charges (Dowerin Townsite only):

- Class "A" Domestic and Non-rateable Properties—\$10.50 per annum.  
Class "B" Business—\$15.00 per annum.  
Class "C" Business—\$18.00 per annum.  
Class "D" Business—\$30.00 per annum.  
Class "E" Domestic (Pensioners)—\$3.20 per annum.

For one removal per week. Any subsequent removals are extra and will be charged at ruling Private Works Rates.

Night Soil Removals: Casual pan removals \$1.00 per pan removal.

Note: A Schedule showing the various Rubbish Charges is set out in the Minutes of the Council dated 26/7/71.

## LOCAL GOVERNMENT ACT, 1960-1970.

Shire of Dumbleyung.

Memorandum of Imposing Rates.

AT a Meeting of the Dumbleyung Shire Council held on the 29th July, 1971, it was resolved that, subject to the Governor's consent where necessary,

the rates and charges specified hereunder should be imposed on all rateable property within the district of the Shire of Dumbleyung in accordance with the provisions of the Local Government Act, 1960-1970, for the year ending 30th June, 1972.

Dated 29th day of July, 1971.

V. J. McINTYRE,  
President.  
M. F. SHEEHAN,  
Shire Clerk.

## Schedule of Rates Levied.

North and South Wards:

- 1.847c in \$ on unimproved values.  
15.28c in \$ on annual values.

Moulyinning and Pingarning Wards:

- 1.832c in \$ on unimproved values.  
15.21c in \$ on annual values.

Kukerin and Merilup Wards:

- 1.958c in \$ on unimproved values.  
16.73c in \$ on annual values.

Central Ward: 15.28c in \$ on annual values.

Loan 13 (10 mile radius of Dumbleyung Townsite):

- 0.11c in \$ on annual values.  
0.031c in \$ on unimproved values.

Sewerage Area: 15.00c in \$ on annual value.

Sanitary Charges: Nightsoil removal \$24.44 per annum per pan payable by the property owners.

Rubbish Charges: \$18.20 per annum per standard bin payable by property owner.

## LOCAL GOVERNMENT ACT, 1960-1970.

Shire of Hall's Creek.

Memorandum of Imposing Rates.

To whom it may concern:

AT a meeting of the Hall's Creek Shire Council held on 4th August, 1971, it was resolved that the rates as specified hereunder should be levied on the rateable value of all rateable property in the Shire District of Hall's Creek, and in accordance with the provisions of the Local Government Act, 1960-1970.

E. F. BRIDGE,  
President.  
ALAN V. PETTITT,  
Shire Clerk.

## Schedule of Rates Levied.

4.5 cents in the dollar on unimproved value.

23 cents in the dollar on annual value with a minimum of \$10 in the Hall's Creek Townsite.

## LOCAL GOVERNMENT ACT, 1960-1970.

Shire of Katanning.

Memorandum of Imposing Rates.

To whom it may concern:

AT a meeting of the Katanning Shire Council held on the 4th August, 1971, it was resolved that the rates as specified hereunder should be imposed on all rateable property within the Shire of Katanning in accordance with the provisions of the Local Government Act, 1960-1970.

Dated this 5th day of August, 1971.

W. E. BROUGHTON,  
Shire Clerk.

## Schedule of Rates Levied.

Central Ward 3.875 cents in the dollar on the unimproved value.

Country Wards 2.375 cents in the dollar on the unimproved value.

Sanitary Charge \$17.00 per annum for each pan removed weekly.

Refuse Charge \$9.70 per annum for each bin removed weekly.

Minimum Rate \$10.00 per Assessment.

## LOCAL GOVERNMENT ACT, 1960-1970.

Shire of Mt. Marshall.

## Memorandum of Imposing Rates.

To whom it may concern:

AT a meeting of the Mt. Marshall Shire Council held on the 4th day of August, 1971, it was resolved that the rates specified hereunder should be imposed on all rateable property within the Shire of Mt. Marshall.

B. M. GILLETT,  
President.

C. G. ELLIS,  
Shire Clerk.

## Schedule of Rates Levied.

Two cents in the dollar on unimproved values including the Townsites of Gabbin, Welbun-gin and Wialki.

Ten cents in the dollar on annual values: Townsites of Bencubbin and Beacon.

Minimum assessment—\$10 on any one assessment.

Rubbish Charge—\$7.80 per annum per bin.

Discount: Two per cent. discount on payment of current rates within 35 days of receipt of assessment.

## LOCAL GOVERNMENT ACT, 1960-1970.

Shire of Merredin.

## Memorandum of Imposing Rates.

To whom it may concern:

AT a meeting of the Merredin Shire Council held on the 10th of August, 1971, it was resolved that the rates and charges specified hereunder should be imposed on all rateable properties within the district of the Municipality in accordance with the provisions of the Local Government Act, 1960-1971.

E. HIND,  
President.

## Schedule of Rates Levied.

General Rate: 2.5 cents in the dollar on the unimproved value of rateable property.

Specific Rate: 3.0 cents in the dollar on the unimproved value of all rateable property in the Central Ward.

Rubbish Charge: \$7.50 per annum household service.  
\$15.00 per annum business service.

Sanitary Charge: \$30.00 per annum.

## LOCAL GOVERNMENT ACT, 1960-1970.

Shire of Morawa.

## Memorandum of Imposing Rates.

To whom it may concern:

AT a Meeting of the Morawa Shire Council held on the 6th August, 1971, it was resolved that the rates charges specified hereunder should be imposed on all rateable property within the district of the Shire of Morawa in accordance with the provisions of the Local Government Act, 1960-1970.

Dated this 9th day of August, 1971.

R. J. TUBBY,  
President.

R. A. SCOTT,  
Shire Clerk.

## Schedule of Rates Levied.

General Rate:

25 cents in the dollar on annual values.

4.8 cents in the dollar on unimproved values.

Minimum Rate: \$10.00 per assessment on annual values.

Rubbish Charges:

\$15.00 per annum per standard bin, twice weekly removal.

75 cents per 44 gallon drum.

\$3.00 per 30 cwt. truck load.

## LOCAL GOVERNMENT ACT, 1960-1970.

Shire of Narembeen.

## Memorandum of Imposing Rates.

To whom it may concern:

AT a meeting of the Narembeen Shire Council held on the 28th day of July, 1971, it was resolved that the rates specified hereunder should be imposed on all rateable property within the Shire, according with the provisions of the Local Government Act, 1960-1970.

Dated this 28th day of July, 1971.

A. W. LATHAM,  
President.

## Schedule of Rates Levied.

General Rate:

Rural Wards (including townsites of Emu Hill, Wadderin and South Kuminin): 4.5 cents in the \$ on unimproved value.

Townsite of Narembeen: 8 cents in the \$ on unimproved value.

Minimum Rate: \$10 per assessment.

Rubbish Service (Townsite of Narembeen):  
\$11 per annum (one removal per week.)

## LOCAL GOVERNMENT ACT, 1960-1970.

Shire of Northampton.

## Memorandum of Imposing Rates.

To whom it may concern:

AT a meeting of the Northampton Shire Council held on 16th July, 1971, it was resolved that the rates specified hereunder should be imposed on all rateable property within the municipality, in accordance with the provisions of the Local Government Act, 1960-1970, and the Health Act, 1911-1970.

Dated this 9th day of August, 1971.

ERN. E. TEAKLE,  
President.

## Schedule of Rates Levied.

General Rate: 3 cents in the dollar on the unimproved value. (Minimum rate of \$10 on any one assessment.)

Special Areas:

Loan 8—Binnu Hall: .25 cent in the dollar on the unimproved value as within the prescribed area.

Loan 34—Ajana Hall: .125 cent in the dollar on the unimproved value as within the prescribed area.

Loan 15—Horrocks: Charge of \$12 per cottage.

Rubbish Service (Northampton Townsites):  
\$10 per annum per weekly removal (Kalbarri Townsite).

\$20 per annum per twice-weekly removal.

## LOCAL GOVERNMENT ACT, 1960-1970.

Shire of Tammin.

## Memorandum of Imposing Rates.

To whom it may concern:

AT a meeting of the Tammin Shire Council held on the 3rd August, 1971, it was resolved that the rates specified hereunder should be imposed on all rateable property within the Shire of Tammin in accordance with the provisions of the Local Government Act, 1960-1970.

B. R. NOCK,  
President.

G. E. JONES,  
Shire Clerk.

## Schedule of Rates Levied.

## General Rate:

1.764c in the \$ on unimproved values in Rural Areas.

15c in the \$ on annual values in Tammin Townsite.

## Rubbish Charges:

\$7.80 per annum for one service weekly.

Pensioners to be entitled to a 50 per cent. reduction in this charge.

## LOCAL GOVERNMENT ACT, 1960-1970.

Shire of Woodanilling.

## Memorandum of Imposing Rates.

To whom it may concern:

AT a meeting of the Woodanilling Shire Council, held on the 29th day of July, 1971, it was resolved that the Rates specified hereunder should be imposed on all Rateable property within the district of the Municipality in accordance with the provisions of the Local Government Act, 1960-1970.

F. M. SHACKLEY,  
President.

D. G. McCUTCHEON,  
Shire Clerk.

## Schedule of Rates Levied.

Unimproved Values: 3.045 cents in the \$.

Annual Values: 15.548 cents in the \$.

Urban Farm Land: 7.694 cents in the \$.

Minimum Assessment:

Rural: \$5.00.

Townsite: \$2.00.

Discount: 3 per cent. on all current rates paid on or before 30th September, 1971.

Rubbish Charge: 18 cents per removal.

## LOCAL GOVERNMENT ACT, 1960-1970.

Shire of Wyndham-East Kimberley.

## Memorandum of Imposing Rates.

To whom it may concern:

AT a meeting of the Wyndham-East Kimberley Shire Council held on the 27th day of July, 1971, it was resolved that the rates and charges specified here under should be imposed on all rateable properties within the district of the Municipality for the financial year 1971-72 in accordance with the provisions of the Local Government Act, 1960-1970 and the Health Act, 1911-1970, and amendments.

Dated this 28th day of July, 1971.

W. L. GRANDISON,  
President.

C. T. CASSIDY,  
Shire Clerk.

## Schedule of Rates Levied.

## General Rate:

6.25 cents in \$ on the unimproved values.

25 cents in \$ on the annual values.

Minimum rate charges—\$10.00.

Trading Undertaking 1¼% of sales.

## Rubbish Charges: Occupiers of all premises—

Household: 1 Removal per week 2 c.ft. 40 cents; per annum—\$20.80.

Commercial: 1 Removal per week 4 c.ft. 60 cents; per annum—\$31.20.

## LOCAL GOVERNMENT ACT, 1960-1970.

Shire of Bridgetown-Greenbushes.

Notice of Intention to Borrow.

Proposed Loan (No. 53) of \$23,000.

PURSUANT to section 610 of the Local Government Act, 1960-1970, the Bridgetown-Greenbushes Shire Council hereby gives notice that it proposes to borrow money, by the sale of debentures, on the following terms and for the following purpose: \$23,000 for five years, at an interest rate not exceeding 7.5 per cent. per annum, repayable at the office of the Council, Bridgetown, by 10 equal half-yearly instalments of principal and interest. Purpose: Purchase of plant and equipment.

Plans, specifications and estimates of such works and statement required by section 609 of the said Act are open for inspection at the office of the Council during usual business hours for 35 days after the publication of this notice.

Dated the 10th day of August, 1971.

G. S. ABBOTTS,  
President.

D. G. FERRIS,  
Shire Clerk.

## LOCAL GOVERNMENT ACT, 1960-1970.

Shire of Esperance.

Notice of Intention to Borrow.

Proposed Loan (No. 110) of \$106,000.

PURSUANT to section 610 of the Local Government Act, 1960-1970, the Council of the Shire of Esperance hereby gives notice that it proposes to borrow \$106,000, repayable over 15 years by thirty (30) half-yearly instalments of principal and interest at the office of the Council, Windich Street, Esperance. Purpose: Construction and sealing of roads.

Specifications and estimates of cost as required by section 609 of the above Act are open for inspection at the office of the Council during normal office hours for 35 days after the publication of this notice.

Dated this 10th day of August, 1971.

W. S. PATERSON,  
President.

O. D. DRYSDALE,  
Shire Clerk.

## LOCAL GOVERNMENT ACT, 1960-1970.

Shire of Laverton.

Notice of Intention to Borrow.

Proposed Loan (No. 16) of \$31,000.

PURSUANT to section 610 of the Local Government Act, 1960-1970, the Laverton Shire Council hereby gives notice that it proposes to borrow money by the sale of debentures on the following terms and for the following purpose: \$31,000 for a period of 7 years at the current rate of interest repayable to the Coal Mine Workers Pension Tribunal in Perth by half-yearly payments of principal and interest. Purpose: Plant purchase.

Plans and specifications and estimates of costs as required by section 609 are open for inspection at the office of the Council for 35 days after publication of this notice.

Dated this 6th day of August, 1971.

J. C. MACPHERSON,  
President.

D. R. B. BURNS,  
Shire Clerk.

## LOCAL GOVERNMENT ACT, 1960-1970.

Shire of Moora.

Notice of Intention to Borrow.

Proposed Loan (No. 171) of \$28,000.

PURSUANT to section 610 of the Local Government Act, 1960-1970, the Moora Shire Council hereby gives notice that it proposes to borrow money

by the sale of a debenture, or debentures on the following terms, and for the following purpose: \$28,000 for a period of five years, repayable at the office of the Shire of Moora, 34 Padbury Street, Moora by ten (10) equal half-yearly instalments of principal and interest. Purpose: Part cost of road grader.

Plans, specifications and estimates of costs as required by section 609 are open for inspection at the Office of the Council during normal office hours for 35 days after publication of this notice.

Dated this 9th day of August, 1971.

A. S. CRANE, President.
W. O. BRYDEN, Shire Clerk.

With reference to the above notice, the interest received from Council's S.E.C. take-over funds will be sufficient to meet the interest on this loan.

LOCAL GOVERNMENT ACT, 1960-1970.

Town of Cottesloe

Closure of Private Street.

Department of Local Government, Perth, 10th June, 1971.

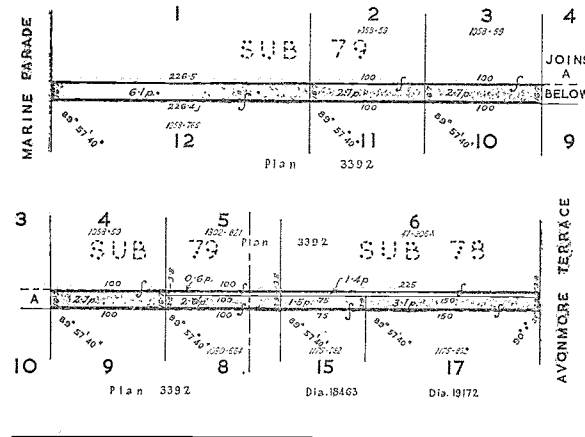
L.G. 82/60B.

NOTICE is hereby given in pursuance of the provisions of section 297A of the Local Government Act, 1960-1970, that His Excellency the Lieutenant Governor has approved of the closing of the private street, in accordance with a resolution passed by the Cottesloe Town Council, "that the private street between Marine Parade and Avonmore Avenue be closed and the land contained therein be allocated to adjoining lots 12, 2, 3, 4, 5, 6, 8, 15 and 17 as shown on the compiled diagram."

R. C. PAUST, Secretary for Local Government.

Schedule.

Diagram No. 42005.



LOCAL GOVERNMENT ACT, 1960-1970.

Town of Cottesloe.

Closure of Private Street.

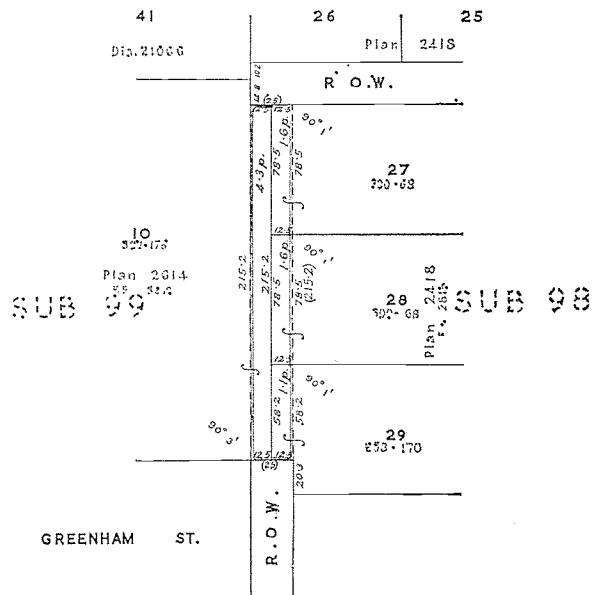
Department of Local Government, Perth, 11th August, 1971.

L.G. 82/60A.

NOTICE is hereby given in pursuance of the provisions of section 297A of the Local Government Act, 1960-1970, that His Excellency the Lieutenant Governor has approved of the closing of the private street, in accordance with a resolution passed by the Cottesloe Town Council, "that portion of the private street between Greenham and Mann Streets be closed and the land contained therein be allocated to abutting Lots 10, 27, 28 and 29 as shown on the compiled diagram."

R. C. PAUST, Secretary for Local Government.

Schedule.



LOCAL GOVERNMENT ACT, 1960-1970.

Shire of Wanneroo.

Closure of Private Street.

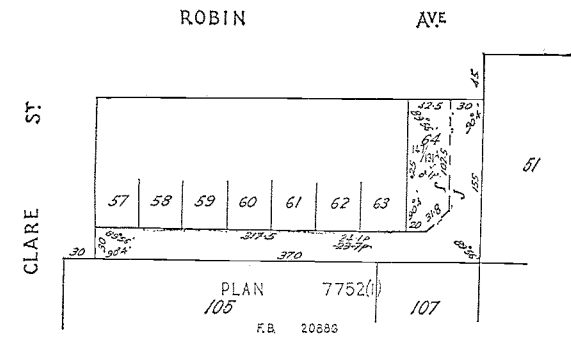
Department of Local Government, Perth, 11th August, 1971.

L.G. 533/61.

NOTICE is hereby given in pursuance of the provisions of section 297A of the Local Government Act, 1960-1970, that His Excellency the Lieutenant Governor has approved of the closing of the private street, in accordance with the resolution passed by the Wanneroo Shire Council, "that the private street off Clare Street and Robin Avenue be closed and the land contained therein be allocated to lot 64 as shown on the compiled diagram."

R. C. PAUST, Secretary for Local Government.

Schedule.



LOCAL GOVERNMENT ACT, 1960-1970.

Shire of Bridgetown-Greenbushes.

Lease of Land.

Department of Local Government, Perth, 5th August, 1971.

L.G. 166/57.

IT is hereby notified for public information that His Excellency the Lieutenant Governor has directed, under the provisions of section 267 of the Local Government Act, 1960-1970, that the Bridgetown-Greenbushes Shire Council may lease Lot 6 on Diagram 23812, Certificate of Title Volume 1221, Folio 169 and Lot 11 of Bridgetown Lot 86 subject of Diagram 36838 to the Bridgetown Basketball Association for a period of twenty-one years without calling public tenders.

R. C. PAUST, Secretary for Local Government.



## LOCAL GOVERNMENT ACT, 1960-1970.

Shire of Lake Grace.

Lease of Land.

Department of Local Government,  
Perth, 5th August, 1971.

L.G. 112/64 "B".

IT is hereby notified for public information that His Excellency the Lieutenant Governor has directed, under the provisions of section 267 of the Local Government Act, 1960-1970, that the Lake Grace Shire Council may lease portion of Pt. Lot 75, Reserve 17770, Certificate of Title Volume 1298, Folio 326 to the Lake Grace Sportsmans Club for a period of 21 years without calling public tenders.

R. C. PAUST,  
Secretary for Local Government.

## LOCAL GOVERNMENT ACT, 1960-1970.

Shire of Roebourne.

Lease of Land.

Department of Local Government,  
Perth, 5th August, 1971.

L.G. 391/71.

IT is hereby notified for public information that His Excellency the Lieutenant Governor has directed, under the provisions of section 267(3) of the Local Government Act, 1960-1970, that the Shire of Roebourne may lease Reserves 30871 and 30872 to the Dampier Golf Club (Inc.) for periods of twenty-one years, without calling public tenders.

R. C. PAUST,  
Secretary for Local Government.

## LOCAL GOVERNMENT ACT, 1960-1970.

Town of Bunbury.

Sale of Land.

Department of Local Government,  
Perth, 5th August, 1971.

L.G. 151/69C.

IT is hereby notified for public information that His Excellency the Lieutenant Governor has directed, under the provisions of section 266 of the Local Government Act, 1960-1970, that the Bunbury Town Council may sell portion of Leschenault Location 26, being Lot 57 on Plan 6595, Certificate of Title Volume 1217, Folio 083, by private Treaty.

R. C. PAUST,  
Secretary for Local Government.

## LOCAL GOVERNMENT ACT, 1960-1970.

Town of Cockburn.

Lease of Land.

Department of Local Government,  
Perth, 5th August, 1971.

L.G. 153/52.

IT is hereby notified for public information that His Excellency the Lieutenant-Governor has directed, under the provisions of Section 267 of the Local Government Act 1960-1970, that the Cockburn Town Council may lease part of Lot 11 Cockburn Sound Location 10, to the Cockburn Tennis Club for a period of three years without calling public tenders.

R. C. PAUST,  
Secretary for Local Government.

## LOCAL GOVERNMENT ACT, 1960-1970.

Shire of York.

Staff Dismissal Enquiry.

Department of Local Government,  
Perth, 5th August, 1971.

L.G. 349/71.

IT is hereby notified for public information that His Excellency the Lieutenant Governor, acting pursuant to section 158 of the Local Government

Act, has appointed Ronald Iddison, Stipendiary Magistrate of Northam to hold an enquiry into the suspension by the York Shire Council of Traffic Inspector P. A. Alexanderson.

R. C. PAUST,  
Secretary for Local Government.

## LOCAL GOVERNMENT ACT, 1960-1970.

Town of Bunbury.

Overdraft.

Department of Local Government,  
Perth, 5th August, 1971.

L.G. 477/62.

IT is hereby notified for public information that His Excellency the Lieutenant Governor has approved, pursuant to the provisions of section 600 of the Local Government Act, 1960-1970, of the Bunbury Town Council obtaining an advance of \$250,000 from a bank by means of a special overdraft for the purpose of implementing its Town Planning Scheme No. 5.

R. C. PAUST,  
Secretary for Local Government.

## CEMETERIES ACT, 1897.

Geraldton Public Cemetery.

Department of Local Government,  
Perth, 5th August, 1971.

L.G. 435/68.

IT is hereby notified for public information that His Excellency the Governor, pursuant to the provisions of the Cemeteries Act, 1897, has appointed Frederick Albert Newman, Gordon Henry Lake and Johannes Christiaan Luk, as trustees to control and manage the Geraldton Public Cemetery *vice* Edith Maud Wigley, Bertha Craner and Reginald Willis who have resigned.

R. C. PAUST,  
Secretary for Local Government.

## CEMETERIES ACT, 1897.

Karratha Cemetery.

Appointment of Trustees.

Department of Local Government,  
Perth, 5th August, 1971.

L.G. 410/71.

HIS Excellency the Lieutenant Governor, acting pursuant to the provisions of section 5 of the Cemeteries Act, 1897, has appointed the Roebourne Shire Council as trustees to control and manage the Karratha Cemetery.

R. C. PAUST,  
Secretary for Local Government.

Department of Agriculture,  
South Perth, 9th August, 1971.

Agric. 1215/70, 2027/64.

HIS Excellency the Lieutenant Governor in Executive Council has been pleased to approve the appointment of Reginald John Kent as an Inspector under the Stock Diseases (Regulations) Act, 1968-1969, the Brands Act, 1904-1967, and the Abattoirs Act, 1909-1964.

E. N. FITZPATRICK,  
Director of Agriculture.

Department of Agriculture,  
South Perth, 4th August, 1971.

Agric. 997/71.

HIS Excellency the Lieutenant Governor in Executive Council under Section 2A of the Dairy Industry Act, 1922-1969, has approved of the erection of premises at Lots 2 and 3 Wungong Road, Armadale, by S. Calabro for the purpose of a dairy produce factory to be used for the manufacture of cheese.

E. N. FITZPATRICK,  
Director of Agriculture.

Department of Agriculture,  
South Perth, 9th August, 1971.

Agric. 1215/70.

HIS Excellency the Lieutenant Governor in Executive Council has been pleased to approve the appointment of the following persons as Inspectors under the Stock Diseases (Regulations) Act, 1968-1969 and the Brands Act, 1904-1967:—

Gordon Harry Green.  
Dennis Arthur Archer.  
Gregory Robert Nicholas.  
Gary Christopher Thompson.  
Raymond John Morgan.  
Robert William Bazeley.  
Anthony William Edward Tapper.  
John Strachan Kerr.  
Graham Barry Struthers.  
Clifford Francis Winfield.

E. N. FITZPATRICK,  
Director of Agriculture.

#### FEEDING STUFFS ACT, 1928-1951.

Department of Agriculture,  
South Perth, 4th August, 1971.

Agric. 346/65.

HIS Excellency the Lieutenant Governor in Executive Council acting under the provisions of section 7 (A) (i) of the Feeding Stuffs Act, 1928-1951, has been pleased to appoint the undermentioned persons as Inspectors for the purposes of the Act.

All previous appointments of persons as Inspectors made under the provisions of the Act are hereby cancelled.

McDowell, T. E.	Goss, B. M.
Toms, W. J.	Burking, R. C.
White, L. D.	Fielder, F. J.
Mann, P. P.	Scott, G. W. R.
Fisher, H. M.	Sprivulis, R.
Gilchrist, J. W.	Brennen, J. F.
Johnson, W. H.	Maslin, E. W. H.
Taylor, A. M.	Summers, M.
Bolt, R. W.	Hobbs, A. W. F.
Davis, A. T.	Angell, K. W.
Chalmer, F. E.	Simes, K. W.
Rutherford, P. A.	MacIntyre, N. E.
Witcombe, K. M.	Arkell, P. T.
Palmer, G. K.	Beazley, S. V.
Highman, D. D.	Russell, W. K.
Reed, O. L.	Olney, G. R.
Ralph, C. M.	Dilkes, S. L.
Boyle, G. J. A.	Hamilton, A. L.
Parrick, R. F.	Home, D. W. McD.
Standing, W. R.	McTaggart, R. MacD.
Gartner, V. E.	Pavy, T.
Wise, J. L.	Morris, P. J.
Fox, E. R.	Wells, G. D.
Booth, W.	Johnston, R. L.
Smith, J. A. C.	Suijendorp, H.
Fievez, P. A.	Nelson, P.
Kennedy, G. T.	Payne, A. L.
Gorddard, B. J.	O'Farrel, R.
Fox, W. J.	Godfrey, N. W.
Halpin, G. T.	Evans, B. T.
Spicer, I. T.	Colquhoun, J. H.
Haagensen, A. M.	Brett, P. A.
Beard, B. E.	Bird, K. D.
Greathead, K. D.	Smith, E. S. M.
Van Der Giezen, J.	O'Connor, F. M. E.
MacFarlane, M. R.	Linto, A. C.
Sexton, D. C. H.	Smit, G. P.
Stallwood, P. L.	McKenzie, J. N.
Martineck, V.	Westwood, D. J.
Stafford, R. G.	Cooper, D. S. J.
Doyle, R. J.	Morris, R. H.
Bray, J. W.	Smetana, P.
Wellman, J. R.	Bishop, R. J.
Herbert, A. F.	O'Malley, P. J.
Morris, T. A.	Purling, T. J.
Bettenay, R. A.	Vale, B. R.
Ryan, F. E.	Bacon, M. E.
McNamara, P.	Tilley, J.
Langdon, J. Y.	Coxall, M. S.
Fruin, K.	

E. N. FITZPATRICK,  
Director of Agriculture.

#### FERTILISER ACT, 1928-1955.

Department of Agriculture,  
South Perth, 4th August, 1971.

Agric. 82/65.

HIS Excellency the Lieutenant Governor in Executive Council, under the provisions of section 20 of the Fertiliser Act, 1928-1955, has been pleased to appoint the undermentioned persons as inspectors for the purpose of the Act.

All previous appointments of persons as inspectors made under the provisions of the Act are hereby cancelled.

McDowell, T. E.	McTaggart, R. M.
Toms, W. J.	Pavy, T.
White, L. D.	Morris, P. J.
Mann, P. P.	Wells, G. D.
Fisher, H. M.	Johnston, R. L.
Halpin, G. T.	Haagensen, A. M.
Gilchrist, J. W.	Beard, B. E.
Johnson, W. H.	Jarvis, R. J.
Taylor, A. M.	Greathead, K. D.
Bolt, R. W.	Van Der Giezen, J.
Davis, A. T.	MacFarlane, M. R.
Chalmer, F. E.	Sexton, D. C. H.
Rutherford, P. A.	Stallwood, P. L.
Witcombe, K. M.	Martineck, V.
Palmer, G. K.	Stafford, R. G.
Highman, D. D.	Goss, K. F.
Reed, O. L.	Doyle, R. J.
Ralph, C. M.	Bray, J. W.
Boyle, G. J. A.	Wellman, J. R.
Parrick, R. F.	Herbert, A. F.
Standing, W. R.	Coxall, M. S.
Gartner, V. E.	Eckersley, J. P.
Fox, E. R.	Melville, F.
Booth, W.	Mann, D.
Smith, J. A. C.	Baker, A. E.
Fievez, P.	Hardisty, S. E.
Kennedy, G. T.	Hardie, M.
Gorddard, B. J.	Floyd, R. M.
Fox, W. J.	Cameron, I. J.
Wise, J. L.	Rowbotham, J. C.
Spicer, I. T.	Najman, J.
Morris, T. A.	Cahill, R. G.
Bettenay, R. A.	Cole, K. S.
Ryan, F. E.	Brown, G. C.
McNamara, P.	Halse, N. J.
Langdon, J. Y.	Jones, L. T.
Fruin, K.	Cripps, J. E. L.
Goss, B. M.	Glencross, R. N.
Burking, R. C.	Carroll, M. D.
Fielder, F. J.	Oakley, A. E.
Scott, G. W. R.	Gartrell, J. W.
Sprivulis, R.	Chatel, D. L.
Brennan, J. F.	Suijendorp, H.
Maslin, E. W. H.	Nelson, P.
Summers, M.	Payne, A. L.
Hobbs, A. W. F.	O'Farrell, R.
Angell, K. W.	Hacker, R. B.
Simes, K. W.	Whitely, K. T.
MacIntyre, N. E.	Hawson, M. G.
Arkell, P. T.	Hart, W. J.
Beazley, S. V.	Fallon, J. P.
Russell, W. K.	Herbert, F. H.
Olney, G. R.	Godley, G. L.
Dilkes, S. L.	Brimson, A.
Hamilton, A. L.	Shorter, N. H.
Home, D. W. M.	Leitch, H. G.

E. N. FITZPATRICK,  
Director of Agriculture.

#### PLANT DISEASES ACT, 1914-1969.

Department of Agriculture,  
South Perth, 9th August, 1971.

Agric. 298/67.

HIS Excellency the Lieutenant Governor in Executive Council has been pleased to approve the appointment of Walter Michael O'Donnell as an Inspector under the provisions of Section 7 (1) of the Plant Diseases Act, 1914-1969.

H. D. EVANS,  
Minister for Agriculture.

## NOXIOUS WEEDS ACT, 1950-1970.

Notice Directing Destruction of the Primary Noxious Weed Horehound (*Marrubium vulgare*)

A.P.B. 251.

To all Occupiers and Owners of Private Land situated in the Shires below:

THE Agriculture Protection Board, pursuant to the provisions of Sections 22 and 22A of the Noxious Weeds Act, 1950-1970, hereby directs that the Primary Noxious Weed Horehound (*Marrubium vulgare*) if present on private land owned or occupied by you situated in any of the districts of the local authority specified in the schedule below shall be destroyed by you by one of the following methods:—

- (1) Hand pulling.
- (2) Cultivation to effectively destroy the plants.
- (3) Spray with a mixture containing 2 pints of 2,4-D ester 80% in 100 gallons of water.

You are required to comply with the requirements of this notice by 1st September, 1971.

Dated 4th August, 1971.

E. N. FITZPATRICK,  
Chairman, Agriculture Protection Board.

## Schedule.

Shire of Ravensthorpe.

Shire of Esperance.

## NOXIOUS WEEDS ACT, 1950-1970.

Notice Directing Destruction of the Primary Noxious Weed Saffron Thistle (*Carthamus lanatus*).

A.P.B. 251.

To all Occupiers and Owners of Private Land Situated in the Shires Below:

THE Agriculture Protection Board, pursuant to the provisions of sections 22 and 22A of the Noxious Weeds Act, 1950-1970, hereby directs that the Primary Noxious Weed Saffron Thistle (*Carthamus lanatus*) if present on private land owned or occupied by you situated in any of the districts of the local authority specified in the schedule below shall be destroyed by you by one of the following methods:—

- (1) Cultivation to effectively destroy the plants.
- (2) Spraying at rosette stage with a mixture containing 1 pint of 2,4-D ester 80 per cent in 100 gallons of water.
- (3) Spraying at advanced stage with a mixture containing 2 pints of 2,4-D ester 80 per cent in 100 gallons of water.

You are required to comply with the requirements of this notice by 1st September, 1971.

Dated 4th August, 1971.

E. N. FITZPATRICK,  
Chairman, Agriculture Protection Board.

## Schedule.

Shire of Ravensthorpe: The whole Shire excepting those properties situated within a radius of 15 miles of the Ravensthorpe Post Office.

Shire of Lake Grace: That section of the Shire east of Lake Camm, Lake King, Lake Fox and Lake Gulson.

Shire of Esperance: The whole Shire excepting those properties situated within a radius of 12 miles from the Grass Patch Hotel.

## NOXIOUS WEEDS ACT, 1950-1970.

Department of Agriculture,  
South Perth, 9th August, 1971.

Agric. 360/70.

HIS Excellency the Lieutenant Governor in Executive Council has been pleased to approve the appointment of the following persons as Inspectors pursuant to section 6 (2) of the Noxious Weeds Act, 1950-1970.—

David Keith Wyber, Robert Errol Inwood, Peter John Philippe and Keith Malcolm Witcombe,

and to cancel the appointment of—

P. W. Draper and R. F. Gilbert.

E. N. FITZPATRICK,  
Director of Agriculture.

## EDUCATION DEPARTMENT.

THE Hon. Minister for Education has determined that the schedule of teachers' salaries published in the *Government Gazette* of the 12th of July, 1971, should be amended by including the following paragraph at the end of Part III:—

For the purpose of this schedule, the Director-General shall classify secondary schools as schools with over 600 students or schools with 600 or less students and any alteration in the classification of a school shall apply from the 1st of January only.

H. W. DETTMAN,  
Director-General of Education.

## EDUCATION DEPARTMENT.

THE Government School Teachers' Tribunal has amended its decision made as a result of appeals against the salary determination of the Hon. Minister for Education and published in the *Government Gazette* of the 12th July, 1971.

Paragraph 1 of Part IV is amended by deleting the figures "6585" for Class III primary (Other) and substituting the figures "6865".

H. W. DETTMAN,  
Director-General of Education.

## EDUCATION DEPARTMENT.

THE Hon. Minister for Education has amended the determination of teachers' salaries published in the *Government Gazette* of 12th July, 1971, by adding after the last paragraph in Part II a new paragraph as follows:—

For the purposes of this schedule the Director-General may classify secondary schools as schools with over 600 students or schools with 600 or less students and any alteration in the classification of a school shall apply from the 1st January only.

H. W. DETTMAN,  
Director-General of Education.

## MINES REGULATION ACT, 1946.

Appointments.

Department of Mines,  
Perth, 4th August, 1971.

HIS Excellency the Lieutenant Governor in Executive Council has been pleased to make the following appointments:—

Archie Douglas Spencer as Workmen's Inspector of Mines for the Pilbara, West Pilbara, Ashburton, Kimberley and West Kimberley Goldfields for a further period of three years from the 2nd August, 1971.

Arthur Roy Wallis as a Special Inspector of Mines vice Henry de Boer resigned to date from 21st June, 1971.

G. H. COOPER,  
Under Secretary for Mines.

## MINING ACT, 1904

Department of Mines,  
Perth, 4th August, 1971.

It is hereby notified that, in accordance with the provisions of the Mining Act, 1904, His Excellency the Lieutenant-Governor in Executive Council has been pleased to deal with the undermentioned Leases, License to Treat Tailings, Authorities to Mine and Temporary Reserves.

G. H. COOPER,  
Under Secretary for Mines.

The undermentioned applications for Gold Mining Leases were approved conditionally :—

Goldfield	District	No. of Application
East Murchison	Lawlers	1400
Murchison	Cue	2300
Pilbara	Marble Bar	1300, 1304, 1305, 1307
Yilgarn		4541

The undermentioned application for a Gold Mining Lease was refused :—

Goldfield	No. of Lease	Applicant
East Murchison	1398	F. L. Torrent

The undermentioned applications for Miners' Homestead Leases were refused :—

Goldfield	No. of Lease	Applicant
Yilgarn	150, 151	E. Savoldelli

The undermentioned applications for Coal Mining Leases were refused :—

Mineral Field	No. of Lease	Applicant
Collie River	613, 614, 615	Western Collieries Ltd

The surrender of the undermentioned Gold Mining Lease was accepted :—

Goldfield	No. of Lease	Lessee
North Coolgardie	5740Z	H. P. Muldoon

The undermentioned application for a License to Treat Tailings was refused :—

No.	Licensee	Goldfield	Locality
2/1970 (1785H)	D. D. East	Murchison	Big Bell

The undermentioned applications for Authorities to Mine on reserved and exempted land were approved conditionally :—

No.	Occupant	Authorised Holding	Goldfield	Locality
101/70 (6210H), 102/70 (6211H)	Roentgen Ray Pty Ltd	Mineral Claims 4036, 4037	Pilbara	Baroona Hill

MINING ACT, 1904—*continued.*

The undermentioned application for an Authority to Mine on reserved and exempted land was refused :—

No.	Occupant	Authorised Holding	Goldfield
100/70 (6209H) ....	Roentgen Ray Pty Ltd ....	Mineral Claim 4035 ....	Pilbara

The Rights of Occupancy for the undermentioned Temporary Reserves have been renewed :—

No.	Occupant	Term	Locality
5039H ....	Australian Ores and Minerals Pty Limited	12 months to 25/3/72	Situated at Maroonah in the Ashburton Goldfield
2661H, 5292H to 5296H inclusive	Southwestern Mining Limited	12 months to 31/1/72	Situated at Blackstone Range, Wingellina Hills, Cavenah Range, Jamieson Range, Morgan Range and Murray Range respectively, in the Outside Proclaimed Goldfield

MINING ACT, 1904.  
(Regulation 180).

Warden's Office,  
Carnarvon, 28th June, 1971.

TAKE notice that it is the intention of the Warden of the Goldfield or Mineral Field mentioned hereunder, on the date mentioned, to issue out of the Warden's Court an order authorising the cancellation of registration of the undermentioned Mining Tenements in accordance with Regulation 180 of the Mining Act, 1904. An order may issue in the absence of the registered holder, but should he desire to object to such order he must, before the date mentioned, lodge at the Warden's Office an objection containing the grounds of such objection, and, on the date mentioned, the Warden will proceed to hear and determine the same, in accordance with the evidence then submitted.

J. M. FORREST,  
Warden.

To be heard at the Warden's Court, Carnarvon, on Wednesday, the 8th day of September, 1971.

GASCOYNE GOLDFIELD.

Mineral Claims.

No; Name of Registered Holder; Address; Reason for Cancellation.

- 27—Rose, William; P.O. Box 163, Carnarvon; non-payment rent.  
Hester, Gerald Wallace; P.O. Box 296, Carnarvon; non-payment rent.  
Hester, Malcolm Phillip; P.O. Box 296, Carnarvon; non-payment rent.  
Hester, Reginald Godfrey; P.O. Box 296, Carnarvon; non-payment rent.
- 28—Rose, William; P.O. Box 163, Carnarvon; non-payment rent.  
Hester, Gerald Wallace; P.O. Box 296, Carnarvon; non-payment rent.  
Hester, Malcolm Phillip; P.O. Box 296, Carnarvon; non-payment rent.  
Hester, William Lance; P.O. Box 296, Carnarvon; non-payment rent.  
Hester, Edna Constance; P.O. Box 296, Carnarvon; non-payment rent.
- 33—Rose, William; P.O. Box 163, Carnarvon; non-payment rent.  
Hester, Gerald Wallace; P.O. Box 296, Carnarvon; non-payment rent.  
Hester, Malcolm Phillip; P.O. Box 296, Carnarvon; non-payment rent.  
Hester, William Lance; P.O. Box 296, Carnarvon; non-payment rent.

- Hester, Edna Constance; P.O. Box 296, Carnarvon; non-payment rent.
- 45—Metallic Mineral Explorations Pty. Ltd.; 75 King William Street, Bayswater; non-payment rent.
- 46—Metallic Mineral Explorations Pty. Ltd.; 75 King William Street, Bayswater; non-payment rent.
- 52—Metallic Mineral Explorations Pty. Ltd.; 75 King William Street, Bayswater; non-payment rent.
- 53—Metallic Mineral Explorations Pty. Ltd.; 75 King William Street, Bayswater; non-payment rent.
- 63—D. F. D. Rhodes Pty. Ltd.; Tate Street, Welshpool; non-payment rent.  
Richards, Edith Nellie; 9 Main Road, Mullewa; non-payment rent.
- 64—D. F. D. Rhodes Pty. Ltd.; Tate Street, Welshpool; non-payment rent.
- 65—D. F. D. Rhodes Pty. Ltd.; Tate Street, Welshpool; non-payment rent.
- 84—Starr, Patrick John; Manberry Stn., Carnarvon; non-payment rent.  
Dale, Sydney; Manberry Stn., Carnarvon; non-payment rent.  
Gooch, George Campbell; Manberry Stn., Carnarvon; non-payment rent.
- 87—Guerinoni, Valentino; East Carnarvon; non-payment rent.  
Councillor, Phillip; East Carnarvon; non-payment rent.
- 140—Kempton, Allen Thomas; 28 Crowther St., Carnarvon; non-payment rent.  
Kempton, Robert Norman; 28 Crowther St., Carnarvon; non-payment rent.  
Radley, Cecil; 5 Brown St., Carnarvon; non-payment rent.
- 141—Bright, Frank Allan; Erong Station, Cue; non-payment rent.  
Bright, Thelma Jean; Erong Station, Cue; non-payment rent.  
Neal, Christine; Erong Station, Cue; non-payment rent.
- 142—Svoboda, Jaromin; Gascoyne Junction; non-payment rent.
- 143—Allen, Clifford John; Babbage Is., Carnarvon; non-payment rent.
- 205—Stottelaar, Henk Jan; Gascoyne Junction; non-payment rent.
- 206—McDonald, Rhonda; Mangaroon Stn., Carnarvon; non-payment rent.
- 207—Cornish, Richard Kingsley; Booloogooroo Station, Carnarvon; non-payment rent.
- 215—Bublara Pty. Ltd.; Level 31, Australia Square, Sydney; non-payment rent.

- 221—McMahon, Norman Geoffrey; 1 Clay St., South Perth; non-payment rent.
- 222—McMahon, Norman Geoffrey; 1 Clay St., South Perth; non-payment rent.
- 223—McMahon, Norman Geoffrey; 1 Clay St., South Perth; non-payment rent.
- 224—McMahon, Norman Geoffrey; 1 Clay St., South Perth; non-payment rent.
- 225—McMahon, Norman Geoffrey; 1 Clay St., South Perth; non-payment rent.
- 228—Emu Minerals Pty. Ltd.; P.O. Box 348, Geraldton; non-payment rent.
- 230—Emu Minerals Pty. Ltd.; P.O. Box 348, Geraldton; non-payment rent.
- 237—McMahon, Norman Geoffrey; 1 Clay Street, South Perth; non-payment rent.
- 238—McMahon, Norman Geoffrey; 1 Clay Street, South Perth; non-payment rent.
- 261—Minech Pty. Ltd.; 44 Ventnor Avenue, West Perth; non-payment rent.
- 262—Neal, Christine; Erong Station, Cue; non-payment rent.  
Bright, Frank Allan; Erong Station, Cue; non-payment rent.  
Bright, Thelma Jean; Erong Station, Cue; non-payment rent.
- 263—Bright, Frank Allan; Erong Station, Cue; non-payment rent.  
Bright, Thelma Jean; Erong Station, Cue; non-payment rent.  
Neal, Christine; Erong Station, Cue; non-payment rent.  
O'Halloran, Michael Frederick; Berringarra Station, Cue; non-payment of rent.
- 267—Wareemba Investment Pty. Ltd.; 164 St. George's Terrace, Perth; non-payment rent.
- 268—Wareemba Investment Pty. Ltd.; 164 St. George's Terrace, Perth; non-payment rent.
- 269—Wareemba Investment Pty. Ltd.; 164 St. George's Terrace, Perth; non-payment rent.
- 280—Barndon, Norman Vaughan; 213 George Road, Geraldton; non-payment rent.  
Clancy, Noel David Jack; 213 George Road, Geraldton; non-payment rent.  
Beresford-Murray, Henry; 213 George Road, Geraldton; non-payment rent.
- 284—Emu Minerals Pty. Ltd.; P.O. Box 348, Geraldton; non-payment rent.
- 285—Emu Minerals Pty. Ltd.; P.O. Box 348, Geraldton; non-payment rent.
- 286—Emu Minerals Pty. Ltd.; P.O. Box 348, Geraldton; non-payment rent.
- 287—Emu Minerals Pty. Ltd.; P.O. Box 348, Geraldton; non-payment rent.
- 288—Emu Minerals Pty. Ltd.; P.O. Box 348, Geraldton; non-payment rent.
- 289—McMahon, Norman Geoffrey; 1 Clay Street, South Perth; non-payment rent.
- 290—McMahon, Norman Geoffrey; 1 Clay Street, South Perth; non-payment rent.
- 292—Emu Minerals Pty. Ltd.; P.O. Box 348, Geraldton; non-payment rent.
- 293—Emu Minerals Pty. Ltd.; P.O. Box 348, Geraldton; non-payment rent.
- 294—Emu Minerals Pty. Ltd.; P.O. Box 348, Geraldton; non-payment rent.
- 295—Emu Minerals Pty. Ltd.; P.O. Box 348, Geraldton; non-payment rent.
- 296—Emu Minerals Pty. Ltd.; P.O. Box 348, Geraldton; non-payment rent.
- 297—Reynolds, Terence Henry; Wonnerup Park, Miling; non-payment rent.
- 298—Reynolds, Terence Henry; Wonnerup Park, Miling; non-payment rent.
- 299—Reynolds, Terence Henry; Wonnerup Park, Miling; non-payment rent.
- 303—Emu Minerals Pty. Ltd.; P.O. Box 348, Geraldton; non-payment rent.
- 304—Emu Minerals Pty. Ltd.; P.O. Box 348, Geraldton; non-payment rent.
- 305—Emu Minerals Pty. Ltd.; P.O. Box 348, Geraldton; non-payment rent.
- 344—Werenba Investments Pty. Ltd.; c/o Parker & Parker, 164 St. George's Terrace, Perth; non-payment rent.
- 345—Warenba Investments Pty. Ltd.; c/o Parker & Parker, 164 St. George's Terrace, Perth; non-payment rent.
- 349—Reynolds, Terence Henry; Wonnerup Park, Miling; non-payment rent.
- 350—Reynolds, Terence Henry; Wonnerup Park, Miling; non-payment rent.
- 351—Reynolds, Terence Henry; Wonnerup Park, Miling; non-payment rent.
- 352—Reynolds, Terence Henry; Wonnerup Park, Miling; non-payment rent.
- 353—Reynolds, Terence Henry; Wonnerup Park, Miling; non-payment rent.
- 354—Reynolds, Terence Henry; Wonnerup Park, Miling; non-payment rent.
- 355—Reynolds, Terence Henry; Wonnerup Park, Miling; non-payment rent.
- 356—Reynolds, Terence Henry; Wonnerup Park, Miling; non-payment rent.
- 377—Allen, Clifford John; Babbage Island, Carnarvon; non-payment rent.  
Starr, John; Babbage Island, Carnarvon; non-payment rent.  
Kelly, Ben; Babbage Island, Carnarvon; non-payment rent.
- 378—Allen, Clifford John; Babbage Island, Carnarvon; non-payment rent.  
Starr, John; Babbage Island, Carnarvon; non-payment rent.  
Kelly, Ben; Babbage Island, Carnarvon; non-payment rent.
- 381—Marriamup Pty. Limited; 1441 Albany Highway, Cannington; non-payment rent.
- 382—Marriamup Pty. Limited; 1441 Albany Highway, Cannington; non-payment rent.
- 412—Nevill, Aloysius Charles; Yalbra Stn., Mullewa; non-payment rent.  
Nevill, Gerald Stanly; Yalbra Stn., Mullewa; non-payment rent.  
Magnet Metals Exploration Pty. Ltd.; 16 St. George's Terrace, Perth; non-payment rent.
- 413—Emu Minerals Pty. Ltd.; P.O. Box 348, Geraldton; non-payment rent.
- 427—Kennedy, Douglas Eric; 1320 Hay St., West Perth; non-payment rent.  
Lewington, Rex Bryndley; 1320 Hay St., West Perth; non-payment rent.  
Taylor, Peter George; 1320 Hay St., West Perth; non-payment rent.
- 429—Baker, Walter Peter; Lot 80 Abraham St., Utakarra; non-payment rent.
- 430—Baker, Walter Peter; Lot 80 Abraham St., Utakarra; non-payment rent.
- 448—Trailezy Pty. Ltd.; 914 Canning Hwy., Applecross; non-payment rent.
- 449—Trailezy Pty. Ltd.; 914 Canning Hwy., Applecross; non-payment rent.
- 463—Richards, Herbert Reaburn; 9 Main Road, Mullewa; non-payment rent.  
Shaughnessy, Frank; Byro Station, Mullewa; non-payment rent.  
Ryan, James; Byro Station, Mullewa; non-payment rent.
- 474—Excelsior Investments Pty. Ltd.; 168 St. George's Terrace, Perth; non-payment rent.  
Maslen, Kenneth George; 168 St. George's Terrace, Perth; non-payment rent.  
Menzies, Diana Winifred; 168 St. George's Terrace, Perth; non-payment rent.  
Menzies, David Ronald Stuart; 168 St. George's Terrace, Perth; non-payment rent.

- 475—Excelsior Investments Pty. Ltd.; 168 St. George's Terrace, Perth; non-payment rent.  
 Maslen, Kenneth George; 168 St. George's Terrace, Perth; non-payment rent.  
 Menzies, Diana Winifred; 168 St. George's Terrace, Perth; non-payment rent.  
 Menzies, David Ronald Steuart; 168 St. George's Terrace, Perth; non-payment rent.
- 476—Excelsior Investments Pty. Ltd. 168 St. George's Terrace, Perth; non-payment rent.  
 Maslen, Kenneth George; 168 St. George's Terrace, Perth; non-payment rent.  
 Menzies, Diana Winifred; 168 St. George's Terrace, Perth; non-payment rent.  
 Menzies, David Ronald Steuart; 168 St. George's Terrace, Perth; non-payment rent.
- 477—Excelsior Investments Pty. Ltd., 168 St. George's Terrace, Perth; non-payment rent.  
 Maslen, Kenneth George; 168 St. George's Terrace, Perth; non-payment rent.  
 Menzies, Diana Winifred; 168 St. George's Terrace, Perth; non-payment rent.  
 Menzies, David Ronald Steuart; 168 St. George's Terrace, Perth; non-payment rent.
- 478—Excelsior Investments Pty. Ltd.; 168 St. George's Terrace, Perth; non-payment rent.  
 Maslen, Kenneth George; 168 St. George's Terrace, Perth; non-payment rent.  
 Menzies, Diana Winifred; 168 St. George's Terrace, Perth; non-payment rent.  
 Menzies, David Ronald Steuart; 168 St. George's Terrace, Perth; non-payment rent.
- 479—Excelsior Investments Pty. Ltd.; 168 St. George's Terrace, Perth; non-payment rent.  
 Maslen, Kenneth George; 168 St. George's Terrace, Perth; non-payment rent.  
 Menzies, Diana Winifred; 168 St. George's Terrace, Perth; non-payment rent.  
 Menzies, David Ronald Steuart; 168 St. George's Terrace, Perth; non-payment rent.
- 483—Baker, Walter Peter; lot 80 Abraham Street, Utakarra; non-payment rent.
- 484—Baker, Walter Peter; lot 80 Abraham Street, Utakarra; non-payment rent.
- 495—Papertalk, Eric; P.O. Box 53, Mt. Magnet; non-payment rent.  
 Moncrieff, Harry Robert; P.O. Box 53, Mt. Magnet; non-payment rent.  
 Papertalk, Leo; P.O. Box 53, Mt. Magnet; non-payment rent.  
 Atkinson, David Vincent; P.O. Box 53, Mt. Magnet; non-payment rent.
- 496—Papertalk, Eric; P.O. Box 53, Mt. Magnet; non-payment rent.  
 Papertalk, Leo; P.O. Box 53, Mt. Magnet; non-payment rent.  
 Moncrieff, Harry Robert; P.O. Box 53, Mt. Magnet; non-payment rent.  
 Atkinson, David Vincent; P.O. Box 53, Mt. Magnet; non-payment rent.
- 497—Papertalk, Eric; P.O. Box 53, Mt. Magnet; non-payment rent.  
 Papertalk, Leo; P.O. Box 53, Mt. Magnet; non-payment rent.  
 Moncrieff, Harry Robert; P.O. Box, 53, Mt. Magnet; non-payment rent.  
 Atkinson, David Vincent; P.O. Box 53, Mt. Magnet; non-payment rent.
- 534—Baker, Walter Peter; lot 80 Abraham Street, Utakarra; non-payment rent.
- 535—Baker, Walter Peter; lot 80 Abraham Street, Utakarra; non-payment rent.
- 586—Evangelisti, Renato; 360 Fitzgerald Street, Perth; non-payment rent.  
 Sabbadini, Gianfranco; 360 Fitzgerald Street, Perth; non-payment rent.  
 Sabbadini, Rolando; 360 Fitzgerald Street, Perth; non-payment rent.  
 Sabbadini, Remo; 360 Fitzgerald Street, Perth; non-payment rent.  
 Slabey, Julius; 360 Fitzgerald Street, Perth; non-payment rent.
- 587—Hillary, Laurence; 39 Francis Street, Geraldton; non-payment rent.  
 MacLeod, Donald Ian Guy; 39 Francis Street, Geraldton; non-payment rent.
- 588—Hillary, Laurence; 39 Francis Street, Geraldton; non-payment rent.  
 MacLeod, Donald Ian Guy; 39 Francis Street, Geraldton; non-payment rent.
- ASHBURTON GOLDFIELDS.  
 Mineral Claims.
- 65—Soklich, Franc; Lot 326 Kenwick Road, Maddington; non-payment rent.  
 Soklich, Frank; Lot 326 Kenwick Road, Maddington; non-payment rent.  
 Soklich, Zdenko; Lot 326 Kenwick Road, Maddington; non-payment rent.  
 Soklich, Daniel; Lot 326 Kenwick Road, Maddington; non-payment rent.
- 89—Brindal, Allen Edmund; 47 Searle Rd., Ardross; non-payment rent.  
 Stubbs, William Kenneth; 51 Phelps St., Geraldton; non-payment rent.  
 Rose, William; P.O. Box 163, Carnarvon; non-payment rent.
- 101—McLeod, Donald William; P.O. Box 139, Port Hedland; non-payment rent.
- 114—Donnelly, Maxine Aileen; lot 127, West Morrell Court, Carnarvon; non-payment rent.  
 Tonkin, Ian Arthur; P.O. Box 15 Onslow; non-payment rent.
- 116—Lindhe, William Neil; Box A37, G.P.O. Perth; non-payment rent.
- 117—Lindhe, William Neil; Box A37, G.P.O. Perth; non-payment rent.
- 118—Lindhe, William Neil; Box A37, G.P.O. Perth; non-payment rent.
- 119—Lindhe, William Neil; Box A37, G.P.O. Perth; non-payment rent.
- 120—Lindhe, William Neil; Box A37, G.P.O. Perth; non-payment rent.
- 121—Lindhe, William Neil; Box A37, G.P.O. Perth; non-payment rent.
- 122—Lindhe, William Neil; Box A37, G.P.O. Perth; non-payment rent.
- 123—Lindhe, William Neil; Box A37, G.P.O. Perth; non-payment rent.
- 124—Cullen, Harold William; 16 St. George's Tce., Perth; non-payment rent.
- 125—Cullen, Harold William; 16 St. George's Tce., Perth; non-payment rent.
- 140—Rose, William; P.O. Box 163, Carnarvon; non-payment rent.
- 144—Brindal, Allen Edmund; 47 Searle Road, Ardross; non-payment rent.
- 161—P.A. Strickland Pty. Ltd.; 1034 Wellington Street, West Perth; non-payment rent.
- 162—P. A. Strickland Pty. Ltd.; 1034 Wellington Street, West Perth; non-payment rent.
- 167—Cullen, Harold William; 16 St. George's Tce., Perth; non-payment rent.
- 168—Cullen, Harold William; 16 St. George's Tce., Perth; non-payment rent.
- 180—Strong, Aubrey Peter; Narembeen; non-payment rent.
- 181—Strong, Aubrey Peter; Narembeen; non-payment rent.
- 182—Strong, Aubrey Peter; Narembeen; non-payment rent.
- 183—Strong, Aubrey Peter; Narembeen; non-payment rent.
- 184—Strong, Aubrey Peter; Narembeen; non-payment rent.
- 185—Strong, Aubrey Peter; Narembeen; non-payment rent.
- 186—Strong, Aubrey Peter; Narembeen; non-payment rent.



- 218—Strong, Aubrey Peter; Narembeen; non-payment rent.
- 224—Smith, Raymond Lovi; P.O. Box 11, Safety Bay; non-payment rent.
- 260—Black, Anthony Joseph; 74 Pitt St., Sydney; non-payment rent.
- 261—Black, Anthony Joseph; 74 Pitt St., Sydney; non-payment rent.
- 262—Black, Anthony Joseph; 74 Pitt St., Sydney; non-payment rent.
- 263—Archipelago Oil and Mineral Pty. Ltd.; Box M931, G.P.O. Perth; non-payment rent.
- 264—Archipelago Oil and Mineral Pty. Ltd.; Box M931, G.P.O. Perth; non-payment rent.
- 265—Archipelago Oil and Mineral Pty. Ltd.; Box M931, G.P.O. Perth; non-payment rent.
- 266—Archipelago Oil and Mineral Pty. Ltd.; Box M931, G.P.O., Perth; non-payment rent.
- 268—Archipelago Oil and Mineral Pty. Ltd.; Box M931, G.P.O., Perth; non-payment rent.
- 269—Archipelago Oil and Mineral Pty. Ltd.; Box M931, G.P.O., Perth; non-payment rent.
- 270—Archipelago Oil and Mineral Pty. Ltd.; Box M931, G.P.O., Perth; non-payment rent.
- 271—Archipelago Oil and Mineral Pty. Ltd.; Box M931, G.P.O., Perth; non-payment rent.
- 272—Archipelago Oil and Mineral Pty. Ltd.; Box M931, G.P.O., Perth; non-payment rent.
- 278—Donnelly, Bernard; Lot 127, West Morrell Court, Carnarvon; non-payment rent.  
Kempton, Patricia Ellen; Mt. Minnie Station, Onslow; non-payment rent.
- 280—Archipelago Oil and Mineral Pty. Ltd.; Box M931, G.P.O., Perth; non-payment rent.
- 281—Archipelago Oil and Mineral Pty. Ltd.; Box M931, G.P.O., Perth; non-payment rent.
- 282—Archipelago Oil and Mineral Pty. Ltd.; Box M931, G.P.O., Perth; non-payment rent.
- 283—Archipelago Oil and Mineral Pty. Ltd.; Box M931, G.P.O., Perth; non-payment rent.
- 284—Archipelago Oil and Mineral Pty. Ltd.; Box M931, G.P.O., Perth; non-payment rent.
- 285—Archipelago Oil and Mineral Pty. Ltd.; Box M931, G.P.O., Perth; non-payment rent.
- 286—Archipelago Oil and Mineral Pty. Ltd.; Box M931, G.P.O., Perth; non-payment rent.
- 287—Archipelago Oil and Mineral Pty. Ltd.; Box M931, G.P.O., Perth; non-payment rent.
- 288—Archipelago Oil and Mineral Pty. Ltd.; Box M931, G.P.O., Perth; non-payment rent.
- 289—Archipelago Oil and Mineral Pty. Ltd.; Box M931, G.P.O., Perth; non-payment rent.
- 290—Archipelago Oil and Mineral Pty. Ltd.; Box M931, G.P.O., Perth; non-payment rent.
- 291—Archipelago Oil and Mineral Pty. Ltd.; Box M931, G.P.O., Perth; non-payment rent.
- 292—Archipelago Oil and Mineral Pty. Ltd.; Box M931, G.P.O., Perth; non-payment rent.
- 293—Archipelago Oil and Mineral Pty. Ltd.; Box M931, G.P.O., Perth; non-payment rent.
- 294—Archipelago Oil and Mineral Pty. Ltd.; Box M931, G.P.O., Perth; non-payment rent.
- 295—Archipelago Oil and Mineral Pty. Ltd.; Box M931, G.P.O., Perth; non-payment rent.
- 296—Archipelago Oil and Mineral Pty. Ltd.; Box M931, G.P.O., Perth; non-payment rent.
- 297—Archipelago Oil and Mineral Pty. Ltd.; Box M931, G.P.O., Perth; non-payment rent.
- 298—Archipelago Oil and Mineral Pty. Ltd.; Box M931, G.P.O., Perth; non-payment rent.
- 299—Archipelago Oil and Mineral Pty. Ltd.; Box M931, G.P.O., Perth; non-payment rent.
- 300—Archipelago Oil and Mineral Pty. Ltd.; Box M931, G.P.O., Perth; non-payment rent.
- 301—Archipelago Oil and Mineral Pty. Ltd.; Box M931, G.P.O., Perth; non-payment rent.
- 302—Archipelago Oil and Mineral Pty. Ltd.; Box M931, G.P.O., Perth; non-payment rent.
- 303—Archipelago Oil and Mineral Pty. Ltd.; Box M931, G.P.O., Perth; non-payment rent.
- 304—Archipelago Oil and Mineral Pty. Ltd.; Box M931, G.P.O., Perth; non-payment rent.
- 305—Archipelago Oil and Mineral Pty. Ltd.; Box M931, G.P.O., Perth; non-payment rent.
- 306—Archipelago Oil and Mineral Pty. Ltd.; Box M931, G.P.O., Perth; non-payment rent.
- 307—Archipelago Oil and Mineral Pty. Ltd.; Box M931, G.P.O., Perth; non-payment rent.
- 317—Tonkin, Arthur Ian; P.O. Box 15, Onslow; non-payment rent.
- 318—Tonkin, Arthur Ian; P.O. Box 15, Onslow; non-payment rent.
- 319—Tonkin, Arthur Ian; P.O. Box 15, Onslow; non-payment rent.
- 322—Parkinson, Christopher Alphonsus; 146 Scarborough Beach Road Mt. Hawthorn; non-payment rent.
- 323—Parkinson, Christopher Alphonsus; 146 Scarborough Beach Road Mt. Hawthorn; non-payment rent.
- 324—Parkinson, Christopher Alphonsus; 146 Scarborough Beach Road Mt. Hawthorn; non-payment rent.
- 325—Parkinson, Christopher Alphonsus; 146 Scarborough Beach Road Mt. Hawthorn; non-payment rent.
- 496—Donnelly, Bernard; Lot 127 West Morrell Court, Carnarvon; non-payment rent.
- 501—Mazza, James Antonio; 69 St. George Terrace, Perth; non-payment rent.  
Kalinowsky, Joseph Emil; Railway Hotel, Mullewa; non-payment rent.  
Carratti, Sergio; Great Eastern Hwy., Belmont; non-payment rent.
- 536—McMahon, Norman Geoffrey; 1 Clay St., South Perth; non-payment rent.
- 537—McMahon, Norman Geoffrey; 1 Clay St., South Perth; non-payment rent.
- 549—McMahon, Norman Geoffrey; 1 Clay St., South Perth; non-payment rent.
- 576—Strong, Aubrey Peter; Narembeen; non-payment rent.
- 599—McMahon, Norman Geoffrey; 1 Clay St., South Perth; non-payment rent.
- 600—McMahon, Norman Geoffrey; 1 Clay St., South Perth; non-payment rent.
- 601—McMahon, Norman Geoffrey; 1 Clay St., South Perth; non-payment rent.
- 604—McMahon, Norman Geoffrey; 1 Clay St., South Perth; non-payment rent.
- 608—Cox, Claude; 116 Basinghall Street, East Victoria Park; non-payment rent.  
Cameron, William Roy; 116 Basinghall Street, East Victoria Park; non-payment rent.  
Mullins, Ronald William; 116 Basinghall Street, East Victoria Park; non-payment rent.  
Pugh, Evan Francis; 116 Basinghall Street, East Victoria Park; non-payment rent.
- 688—MacKenzie, Robert; Mogumber; non-payment rent.
- 689—MacKenzie, Robert; Mogumber; non-payment rent.
- 711—Swan Minerals Pty. Ltd.; P.O. Box 117, Wongan Hills; non-payment rent.
- 843—Lennard Oil No Liability; 1122 Hay St., West Perth; non-payment rent.  
Southern Iron Ore Limited, 135 St. George's Terrace, Perth; non-payment rent.  
Sampie, Tilley; Mogumber; non-payment rent.  
MacKenzie, Robert; Mogumber; non-payment rent.
- 844—Lennard Oil No Liability; 1122 Hay St., West Perth; non-payment rent.  
Southern Iron Ore Limited; 135 St. George's Tce., Perth; non-payment rent.  
Sampie, Tillie; Mogumber; non-payment rent.  
MacKenzie, Robert; Mogumber; non-payment rent.

## Quarrying Areas.

- 3—Carbone, Guiseppie Antonio; Stuart Street, Carnarvon; non-payment rent.
- 4—Carbone, Guiseppie Antonio; Stuart Street, Carnarvon; non-payment rent.

## STATE TENDER BOARD OF WESTERN AUSTRALIA—continued.

## Tenders for Government Supplies

Date of Advertising	Schedule No.	Supplies Required	Date of Closing
1971			1971
July 30	539A/1971	Survey Caravans with external Showers	Aug. 19
July 30	541A/1971	1,000 Imperial gallon Fuel Tanks with Trailers	Aug. 19
July 30	542A/1971	Linen Trolleys for R.P.H. (31 only)	Aug. 19
Aug. 6	547A/1971	Two-Bedroom Caravans (6 only)	Aug. 19
Aug. 6	562A/1971	Broken Stone Ballast	Aug. 19
July 30	537A/1971	Waterproof Clothing for W.A.G.R. for Winter 1972	Aug. 26
July 30	543A/1971	Skid-mounted Transportable Ablution Units (5 only)	Aug. 26
Aug. 6	546A/1971	Coffee and Chicory (Mixed), Coffee Essence and Instant Coffee	Aug. 26
Aug. 6	556A/1971	Sluice Valves (Special Trim), 4 in. and 6 in. diameter	Aug. 26
Aug. 13	570A/1971	Disposable Nurses' Caps	Aug. 26
Aug. 13	571A/1971	Fresh Cream for Royal Perth Hospital	Aug. 26
Aug. 13	572A/1971	Retreading, Recapping and Repairing of Tyres and Repairing of Inner Tubes	Aug. 26
Aug. 13	580A/1971	Sterile Scalpel Blades	Aug. 26
Aug. 13	581A/1971	2000 Ml. Sterile Urine Drainage Bags with 48 in. Centre Tube and Non-Return Valve	Aug. 26
Aug. 13	582A/1971	Five Ton Trucks (3 only)	Aug. 26
July 9	487A/1971	Aluminium Bogie Hopper Wagons, Class XC, 3 ft 6 in. Gauge Railway	Sept. 2
Aug. 13	577A/1971	Automatic X-ray Processor for Sir Charles Gairdner Hospital	Sept. 2
Aug. 13	578A/1971	Automatic X-ray Processor for Geraldton Regional Hospital	Sept. 2
Aug. 13	579A/1971	Mobile X-ray Unit for Sir Charles Gairdner Hospital	Sept. 2
Aug. 13	583A/1971†	Draft Gear Units (60 only)	Sept. 2
Aug. 13	587A/1971	Supply of Detergents	Sept. 2
Aug. 13	584A/1971†	Wheels and Axles for 3 ft 6 in. Gauge Railway	Sept. 9
Aug. 13	585A/1971†	Bogies (60 only) for 3 ft 6 in. Gauge Wagons	Sept. 9
Aug. 13	586A/1971†	Roller Bearings, Axleboxes and Associated Fittings for 3 ft 6 in. Gauge Wagons	Sept. 9

\* Documents also available from Agent General for W.A., 115 The Strand, London, W.C. 2.

† Documents also available for inspection only at W.A. Government Tourist Bureau Offices, Melbourne and Sydney.

The Manager,  
W.A. Government Tourist Bureau,  
128 King Street,  
Sydney, N.S.W. 2000.

The Manager,  
W.A. Government Tourist Bureau,  
2 Royal Arcade,  
Melbourne, Victoria 3000.

W. J. ROBINSON,  
Chairman, Tender Board.

13th August, 1971.

## For Sale by Tender

Date of Advertising	Schedule No.	For Sale	Date of Closing
1971			1971
July 23	521A/1971	Holden Station Sedan (UQA 039) at Wyndham	Aug. 19
July 23	526A/1971	Portable Compressor (UQU 541) at Port Hedland	Aug. 19
July 30	538A/1971	Commer 2500 Van (UQG 379) recalled at Albany	Aug. 19
July 30	544A/1971	Landrover Utilities, 108 in. W/B (7 only) and Toyota Land Cruiser Station Wagon at South Perth	Aug. 19
Aug. 6	549A/1971	Chamberlain Front End Loader (PW 294) at East Perth	Aug. 19
Aug. 6	550A/1971	Dunlite 240 Volt 42 Amp. Alternator (PW 3) at East Perth	Aug. 19
Aug. 6	551A/1971	Finsbury 1½ in. Pumping Plant (PW 290) at East Perth	Aug. 19
Aug. 6	552A/1971	Pionjar Rock Drill (PW 98) at East Perth	Aug. 19
Aug. 6	553A/1971	Armstrong Holland 7 cu. ft Concrete Mixer (PW 200) at East Perth	Aug. 19
Aug. 6	554A/1971	Concrete Vibrator (PW 39) at East Perth	Aug. 19
Aug. 6	555A/1971	Lincoln Welding Plant (PW 166) and E.M.F. Welder (PW 171) at East Perth	Aug. 19
Aug. 6	567A/1971	Scrap Metal (Hot Water Boiler) at Armadale	Aug. 19
Aug. 6	568A/1971	Grader Frame and Attachment at East Perth	Aug. 19
Aug. 6	569A/1971	Office Machines, Tools, Spare Parts, and Miscellaneous Equipment at South Perth	Aug. 19
Aug. 6	548A/1971	Landrover Safari, L.W.B. (UQC 385) at Karratha	Aug. 26
Aug. 6	557A/1971	Austin 3 ton Truck (UQD 676) at Kirup	Aug. 26
Aug. 6	558A/1971	Caterpillar D4 Bulldozer and Bedford 7 ton Truck at Margaret River	Aug. 26
Aug. 6	559A/1971	Allis Chalmers Grader (UQE 611) at Narrogin	Aug. 26
Aug. 6	560A/1971	Chevrolet and Ford Trucks, Holden Utility, Wheel Tractor, Grader, Trailer, at Manjimup	Aug. 26
Aug. 6	561A/1971	Chamberlain Tractors (2 only) and Austin 3 ton Truck, at Gnangara	Aug. 26
Aug. 6	563A/1971	Goliath Hydraulic Wool Press at P.W.D., West Perth	Aug. 26
Aug. 6	564A/1971	Arc and Spot Welding Machines at Kalgoorlie	Aug. 26
Aug. 6	565A/1971	Concrete Vibrators, Picks, Rock Drills, Jack Hammers, Paving Breakers, Air and Power Saws, at East Perth	Aug. 26
Aug. 6	566A/1971	Buildings and Electrical Installations at Cranbrook Native Reserve	Aug. 26
Aug. 13	574A/1971	Reject Tyres (433 only) at East Perth	Aug. 26
Aug. 13	576A/1971	Miscellaneous Equipment at East Perth	Aug. 26
Aug. 13	573A/1971	Steel Piping Offcuts at Derby	Sept. 2
Aug. 13	575A/1971	Bedford 3 ton Truck (MRD 912) at Carnarvon	Sept. 9

Tenders addressed to the Chairman, State Tender Board, 74 Murray Street, Perth, will be received for the abovementioned schedules until 10 a.m. on the dates of closing.

Tenders must be properly endorsed on envelopes otherwise they are liable to rejection.

Tender forms and full particulars may be obtained on application at the Tender Board Office, 74 Murray Street, Perth and at points of inspection.

No Tender necessarily accepted.

## STATE TENDER BOARD OF WESTERN AUSTRALIA

## Accepted Tenders

Schedule No.	Contractor	Particulars	Department Concerned	Rate
116A/71	Various	Supply of Furniture, Bedstead, Bedding, Blinds, to Government Departments during the period 6th August, 1971, to 30th June, 1972	Various	Details on application
173A/71	Various	Supply of X-ray Equipment for Sir Charles Gairdner Hospital as specified	Sir Charles Gairdner Hospital	Details on application
361A/71	Steel Mains Pty Ltd	Supply of Steel Pipes for M.W.B. (below 12 in. diameter) as specified	M.W.B.	Details on application
375A/71	Various	Supply of Turbidimeter or Nephelometer with Photomultiplier and Hydrocarbon Analyser as specified	P.H.D.	Details on application
399A/71	Various	Supply of Arc Welding Electrodes during the period 1st October, 1971, to 30th September, 1972	W.A.G.R.	Details on application
410A/71	Steel Mains Pty Ltd	Supply of Steel Pipes (above 12 in. diameter) as specified	M.W.B.	Details on application
172A/71	Faulls Pty Ltd	Purchase and Removal of Landrover Utilities at South Perth	Agriculture	For the sum of \$1,150
385A/71	P. Sullivan	Purchase and Removal of 1967 Volkswagen Table Top Truck (UQF 865) at Port Hedland	Medical	For the sum of \$111
404A/71	Smith & Reed	Purchase and Removal of Landrover Hard Top, L.W.B. (UQG 358) at Kalgoorlie	Native Welfare	For the sum of \$750
422A/71	Various	Purchase and Removal of Firearms and Knives	Crown Law	Details on application
435A/71	Raytone Motors Pty Ltd	Purchase and Removal of Landrover 109 in. W/B (UQE 409) at East Perth	Education	For the sum of \$406
439A/71	J. Krasnostein & Co. Pty Ltd	Purchase and Removal of Scrap Copper Wire (Plastic Coated) at M.W.B. Stores, Loftus Street	M.W.B.	For 24.10 per lb.
440A/71	Raytone Motors Pty Ltd	Purchase and Removal of Bedford J4 Truck (UQG 984) at East Perth	P.W.D.	For the sum of \$490
448A/71	J. E. Squarcini	Purchase and Removal of Ajax Model A4 Pumping Plant (PW 185) at East Perth	P.W.D.	For the sum of \$166
484A/71	D. Cunningham	Purchase and Removal of Typewriter (Item 20) at East Perth	Govt Stores	For the sum of \$15
<i>Cancellation of Contract</i>				
172A/71	Mr V. O. Williams	Cancellation of Contract for Purchase and Removal of Landrover (UQA 750) at South Perth	Govt Stores	
484A/71	Miss J. Tucker	Cancellation of Contract for Purchase and Removal of Typewriter (Item 20) at East Perth	Govt Stores	

## COMPANIES ACT, 1961-1970.

(Section 260 (2).)

## Notice of Meeting of Amalgamated Contractors Pty. Ltd.

NOTICE is hereby given that pursuant to section 260 (2) of the Companies Act, 1961-1970, a Meeting of Creditors of Amalgamated Contractors Pty. Ltd. will be held at the offices of Melsom, Wilson & Partners, Chartered Accountants, 11th Floor, T. & G. Building, 37 St. George's Terrace, Perth, 6000 on Tuesday, 24th August, 1971 at 3.30 p.m.

Dated at Perth this 10th day of August, 1971.

R. PIETRONIRO,  
Director.

(Melsom, Wilson & Partners, 11th Floor, T. & G. Building, 37 St. George's Terrace, Perth 6000.)

## COMPANIES ACT, 1961-1970.

(Section 254 1 (b).)

## Notice of Resolution of Members to Wind Up Stott Investments Pty. Ltd.

NOTICE is hereby given that at a meeting of members of Stott Investments Pty. Ltd. held on 5th August, 1971, that the following resolution was passed:

Unanimously resolved that the company go into liquidation and that Mr. C. L. Lunt, of C. L. Lunt, Ruthven & Associates be appointed liquidator.

N.B.—This resolution has the effect of placing the company into liquidation, as from the time of passing the resolution.

D. B. STOTT,  
Director.

## COMPANIES ACT, 1961-1970.

Section 254 1 (b).)

## Notice of Resolution of Members to Wind Up Stott Acceptance Pty. Ltd.

NOTICE is hereby given that at a meeting of members of Stott Acceptance Pty. Ltd. held on 5th August, 1971, that the following resolution was passed:—

Unanimously resolved that the company go into liquidation and that Mr. C. L. Lunt, of C. L. Lunt, Ruthven & Associates be appointed liquidator.

N.B.—This resolution has the effect of placing the company into liquidation, as from the time of passing the resolution.

D. B. STOTT,  
Director.

## COMPANIES ACT, 1961-1970.

(Section 254 1 (b).)

Notice of Resolution of Members to Wind Up  
Stott Motors Pty. Ltd.

NOTICE is hereby given that at a meeting of members of Stott Motors Pty. Ltd. held on the 5th August, 1971, that the following resolution was passed:—

Unanimously resolved that the company go into liquidation and that Mr. C. L. Lunt, of C. L. Lunt, Ruthven & Associates be appointed liquidator.

N.B.—This resolution has the effect of placing the company into liquidation, as from the time of passing the resolution.

D. B. STOTT,  
Director.

## COMPANIES ACT, 1961-1970.

(Section 254 1 (b).)

Notice of Resolution of Members to Wind Up  
Hale Road Developments Pty. Ltd.

NOTICE is hereby given that at a meeting of members of Hale Road Developments Pty. Ltd. held on 5th August, 1971, that the following resolution was passed:—

Unanimously resolved that the company go into liquidation and that Mr. C. L. Lunt, of C. L. Lunt, Ruthven & Associates be appointed liquidator.

N.B.—This resolution has the effect of placing the company into liquidation, as from the time of passing the resolution.

D. B. STOTT,  
Director.

Carr, Marjorie Louise, late of Unit 7, 7 Bindaing Parade, Cottesloe, but formerly of 141 Victoria Street, Mosman Park, married woman. Died 10th June, 1971. Last day for claims 17th September, 1971.

Peterson, Christian Joseph, late of 271 Burt Street, Boulder, cleaner, but formerly of Gibson, farmer. Died 14th May, 1971. Last day for claims 24th September, 1971.

Reed, Myra Gwendoline, late of 1171 Hay Street, West Perth, widow. Died 16th April, 1971. Last day for claims 17th September, 1971.

Roberts, Dorothy Jean, late of 13 Melville Street, Cottesloe, married woman. Died 10th April, 1971. Last day for claims 17th September, 1971.

Yates, Mary, late of 77 Jupiter Street, Carlisle, widow. Died 25th May, 1971. Last day for claims 17th September, 1971.

Dated at Perth this 11th day of August, 1971.

The Perpetual Executors Trustees  
and Agency Company (W.A.)  
Limited,

N. SNELL,  
Manager.

## TRUSTEES ACT, 1962.

## Notice to Creditors and Claimants.

CREDITORS and other persons having claims (to which section 63 of the Trustees Act relates) in respect of the estates of the undermentioned deceased persons are required to send particulars of their claims to me on or before the respective dates shown hereunder after which dates I may convey or distribute the assets, having regard only to the claims of which I then have notice.

Dated this 10th day of August, 1971.

A. E. MARSHALL,  
Public Trustee,  
565 Hay Street, Perth.

## DISSOLUTION OF PARTNERSHIP.

NOTICE is hereby given that the partnership hitherto subsisting between Leslie Ernest Cadenne and Mavis Nellie Cadenne, deceased, both of 20 Clematis Street, Woodlands in the State of Western Australia and carrying on business under the style or firm name of Scarboro Auto Electric Service, at 44 Edward Street, Osborne Park, has been dissolved as from the twenty-eighth day of January, 1971, by the death of the said Mavis Nellie Cadenne.

All debts due to and owing by the said firm will be received and paid respectively by the said Leslie Ernest Cadenne, who will continue to carry on business under the above firm name.

Dated this 11th day of August, 1971.

The Perpetual Executors Trustees and Agency Company (W.A.) Limited, (as Executors of the Will of the late Mavis Nellie Cadenne).

N. SNELL,  
Manager.

## TRUSTEES ACT, 1962.

## Notice to Creditors and Claimants.

CREDITORS and other persons having claims (to which section 63 of the Trustees Act, 1962 relates) in respect of the Estates of the undermentioned deceased persons are required by The Perpetual Executors Trustees and Agency Company (W.A.) Limited, of 89 Saint George's Terrace, Perth, to send particulars of their claims to the company by the undermentioned date after which date the said company may convey or distribute the assets having regard only to the claims of which the company then has notice.

Burges, Mary Frances, late of 142 Forrest Street, Peppermint Grove, widow. Died the 30th April, 1971. Last day for claims 17th September, 1971.

Name; Address and Occupation; Date of Death; Last Date for Claims.
Ansell, William Isaac; 68 Forrest Street, South Perth, retired carpenter; 22/7/71; 27/9/71.
Bell, Ivor Lancelot; 16 Radium Street, Bentley, retired postmaster; 29/6/71; 27/9/71.
Brewis, Edward; 151 Waratah Avenue, Dalkeith, retired field officer; 13/7/71; 27/9/71.
Bridges, Winifred; 154 Pinjarra Road, Mandurah, married woman; 12/2/71; 20/9/71.
Burgess, Edward Thomas James; 91 Simper Street, Wembley, retired labourer; 30/6/71; 27/9/71.
Charlton, Dorothy May; 63 Leake Street, Bayswater, widow; 15/7/71; 27/9/71.
Christie, Charles Norman; 40 Attfield Street, Fremantle, carpenter; 2/6/71; 27/9/71.
Clare, Violet Gertrude; 51 Dyson Street, South Perth, widow; 28/5/71; 20/9/71.
Connolly, Jessie; 40 Stratton Street, Hamilton Hill, widow; 10/7/71; 27/9/71.
Corney, Anne; 78 Campbell Street, Kalgoorlie, widow; 16/12/68; 20/9/71.
Davis, Frank Thickett; Pitterson Road, Greenmount, formerly vigneron, at date of death, retired school teacher; 8/6/71; 27/9/71.
Dinsdale, Everard Alfred; 51 Dudley Street, Midland, retired farmer; 30/7/71; 27/9/71.
Downey, Ninian Evelyn Osborne; 100 Harrison Street, Nollamara, married woman; 18/7/71; 27/9/71.
Downsborough, Albert Edward; formerly of 80 Stuart Street, Maylands, late of Santralla Nursing Home, 16 Duncan Street, Victoria Park, retired roller driver; 24/7/71; 27/9/71.
East, Roswell Wellington; Elimatta Lodge, Alexander Drive, Mt. Lawley, retired Civil Servant; 14/7/71; 27/9/71.

Fossing, Carl Heinrich, also known as Fossing Charles Henry; St. Vincent Hospital, Swan Street, Guildford, retired hotel employee; 6/6/71; 27/9/71.

Gilmore, Edward John; 8 Lilly Street, Fremantle, retired P.M.G. employee; 28/6/71; 27/9/71.

Gould, Ralph George; 31 Counsel Road, Coolbellup, toolmaker; 17/5/71; 27/9/71.

Hanlon, Annie Agnes; 4 Young Place, Hamilton Hill, widow; 9/7/71; 27/9/71.

Holbrook, George Albert; 4A Tetworth Crescent, Nollamara, retired lathe operator; 15/7/71; 13/9/71.

Homberg, William; 39 Floyd Street, Trigg, builder; 3/6/71; 27/9/71.

Jones, Lillian Myrtle; 37 Strickland Street, South Perth, widow; 24/7/71; 27/9/71.

McAlister, Agnes Annie; 42 York Street, Boulder, widow; 9/6/71; 20/9/71.

Matters, Keith Wylie; formerly of 172 Anzac Road, Mt. Hawthorn, late of Repatriation Hospital, Hollywood, formerly Commonwealth Public Servant, at date of death, retired Repatriation Pensioner; 13/7/71; 27/9/71.

Matheson, Alexander George; Sunset Hospital, Nedlands, retired transport driver; 2/4/71; 27/9/71.

Magululu, Molly; Myroodak Station, Derby, spinster; 23/11/69; 13/9/71.

Monti, Paul; York, farmer; between 16/4/71 and 26/4/71; 20/9/71.

Munoonamarderi, Yesidi; Nomads, 5 Mile Camp, North West Coastal Highway, retired labourer; 25/2/71; 13/9/71.

Oversby, Charles; Lot 3, Pink Lake Road, Esperance, retired miner 5/7/71; 20/9/71.

Rann, Eva May; 25 The Esplanade, Mt. Pleasant, widow; 28/1/71; 27/9/71.

Robinson, Edith; Annesley Hospital, Lawley Crescent, Mt. Lawley, widow; 18/7/71; 27/9/71.

Rosevear, Edith Fanny; 22 St. George's Avenue, Mt. Lawley, widow; 24/7/71; 27/9/71.

SandercocK, Charles; 45A Etwell Street, East Victoria Park, gardener; 24/7/71; 27/9/71.

Snell, Ellen; 24 Herdsman Parade, Wembley, married woman; 15/6/71; 13/9/71.

Thomas, Hilda Doris; Corlei Hospital, Ley Street, Como, widow; 22/7/71; 27/9/71.

Veego; Port Hedland, spinster; 15/2/71; 13/9/71.

Young, David Tweedie; 34 George Street, South Perth, retired Civil Servant; 25/7/71; 27/9/71.

CONTENTS.

	Page
Agriculture, Department of	3012-4
Appointments	2973-4, 2986-7, 2989, 2990-1, 3012-3, 3014
Audit Act	2974
Bank Holidays Proclaimed	2969
Building Societies Act	2997
Bush Fires Act	2995-7
Cemeteries Act	2970, 3012
Chief Secretary's Department	2969, 2970-1, 2990
Commissioners for Declarations	2989, 2990
Companies Act	2989, 3021-2
Crown Law Department	2989-90
Deceased Persons' Estates	3022-3
District Court of Western Australia Act	2989
Education Department	3014
Electoral	2974
Factories and Shops	2970
Feeding Stuffs Act	3013
Fertiliser Act	3013
Forestry	2971
Friendly Societies Act	2991
Hairdressers' Registration Act	2970
Health Department	2991
Hospitals Act	2990-1
Justices of the Peace	2974
Labour, Department of	2970
Land Acquisitions	3001
Land Agents Act	2974-85
Land Drainage	2972
Lands Department	2969-70, 2971, 2991-5, 3003-4
Local Government Department	2970, 2972-3, 3005-12
Main Roads	3002
Medical Department	2990-1
Metropolitan Market Trust	2986
Metropolitan Water Supply, etc.	2972, 3004-5
Mines Department	3014-9
Municipalities	2970, 2972-3, 3005-12
Notices of Intention to Resume Land	2994, 3002-4
Notice of Intention to Sell Resumed Land	3000
Noxious Weeds Act	3014
Orders in Council	2971-3
Partnerships Dissolved	3022
Plant Diseases Act	3013
Police Department	2991
Premier's Department	2973-4
Prisons Act	2970
Proclamations	2969-71
Public Service Appeal Board	2974
Public Service Arbitration Act	2986
Public Service Board	2986-9
Public Trustee	3022-3
Public Works Department	2972, 2999-3001
Resumptions	2969-70
Sale of Land	3001, 3012
Sale of Unclaimed Found and Lost Property	2991
State Housing Act	2994
Tender Board	3020-1
Tenders Accepted	2999, 3021
Tenders Invited	3000, 3020
Town Planning	2997-9
Transfer of Land Act	2989
Treasury	2974
Trustees Act	3022-3