



Government Gazette

OF

WESTERN AUSTRALIA

(Published by Authority at 3.30 p.m.)

(REGISTERED AT THE GENERAL POST OFFICE, PERTH, FOR TRANSMISSION BY POST AS A NEWSPAPER)

No. 74]

PERTH : FRIDAY, 20th AUGUST

[1971

AT a meeting of the Executive Council held in the Executive Council Chamber, at Perth, this 17th day of December, 1969, the following Order in Council was authorised to be issued:—

Land Act, 1933-1969.

ORDER IN COUNCIL.

Corres. 4246/69.

WHEREAS by section 33 of the Land Act, 1933-1969, it is made lawful for the Governor to direct that any reserve shall vest in and be held by any municipality, body corporate, or other person or persons to be named in the order, in trust for any of the purposes set forth in section 29 of the said Act, or for the like or other public purposes to be specified in such order and with power of subleasing; and whereas it is deemed expedient that Reserve No. 30197 should vest in and be held by the Shire of Gingin, in trust for the purpose of "Club and Club Premises": Now, therefore, His Excellency the Governor, by and with the advice and consent of the Executive Council, doth hereby direct that the beforementioned reserve shall vest in and be held by the Shire of Gingin, in trust for "Club and Club Premises", with power to the said Shire of Gingin, subject to the approval in writing of the Minister for Lands being first obtained, to lease the whole or any portion of the said reserve for any term not exceeding 21 years from the date of the lease, subject nevertheless to the powers reserved to him by section 37 of the said Act.

(The previous Order in Council dated the 17th December, 1969, is hereby superseded.)

W. S. LONNIE,
Clerk of the Council.

AT a meeting of the Executive Council held in the Executive Council Chamber, at Perth, this 4th day of August 1971 the following Orders in Council were authorised to be issued:—

Land Act, 1933-1969.

ORDERS IN COUNCIL.

WHEREAS by section 33 of the Land Act, 1933-1969, it is made lawful for the Governor to direct that any Reserve shall vest in and be held by any Municipality, Body Corporate, or other person

or persons to be named in the order in trust for the like or other public purposes to be specified in such order; and whereas it is deemed expedient as follows:—

Corres. 1274/71.—That Reserve No. 30938 should vest in and be held by the Metropolitan Water Supply, Sewerage and Drainage Board in trust for the purpose of "Water Supply (Main Pipeline)".

Corres. 130/68.—That Reserve No. 30940 should vest in and be held by the Metropolitan Water Supply, Sewerage and Drainage Board in trust for the purpose of "Drain".

Now, therefore, His Excellency the Lieutenant Governor, by and with the advice and consent of Executive Council, doth hereby direct that the beforementioned Reserves shall vest in and be held by the abovementioned bodies, in trust for the purposes aforesaid, subject nevertheless to the powers reserved to him by section 37 of the said Act.

W. S. LONNIE,
Clerk of the Council.

Land Act, 1933-1969.

ORDERS IN COUNCIL.

WHEREAS by section 33 of the Land Act, 1933-1969, it is *inter alia*, made lawful for the Governor by Order in Council, to direct that any land reserved pursuant to the provisions of this Act shall be granted in fee simple to any person (as defined in the said Section) subject to the condition that the person shall not lease or mortgage the whole or any part of the land without the consent of the Governor and subject to such other conditions and limitations as the Governor shall deem necessary to ensure that the land is used for the purpose for which the land is reserved as aforesaid; and whereas it is deemed expedient as follows:—

Corres. 395/26.—That Reserve No. 19402 (Sussex Location 3133) should subject as aforesaid be granted in fee simple to the Union of Congregational Churches in Western Australia Incorporated to be held in trust for "Church Purposes".

Corres. No. 73/32.—That Reserve No. 20942 (Augusta Lot 266) should subject as aforesaid be granted in fee simple to the Union of Congregational Churches in Western Australia Incorporated to be held in trust for "Church Purposes".

Now therefore, His Excellency the Lieutenant Governor by and with the advice and consent of the Executive Council doth hereby direct that the beforementioned reserves shall be granted in fee simple to the aforesaid bodies, to be held in trust for the aforesaid purposes, subject to the condition that the land shall not be leased or mortgaged in whole or in part without the consent of the Governor.

W. S. LONNIE,
Clerk of the Council.

AT a meeting of the Executive Council held in the Executive Council Chamber, at Perth, this 17th day of August, 1971, the following Orders in Council were authorised to be issued:—

Land Act, 1933.

ORDER IN COUNCIL.

Corres. 3296/68.

WHEREAS by Section 33 of the Land Act, 1933, it is made lawful for the Governor to direct that any Reserve shall vest in and be held by any Municipality, Body Corporate, or other person or persons to be named in the Order, in trust for any of the purposes set forth in Section 29 of the said Act, or for the like or other public purposes to be specified in such Order and with power of sub-leasing; and whereas it is deemed expedient that Reserve No. 30953 should vest in and be held by the Shire of Northampton in trust for the purpose of "Recreation"; Now, therefore, His Excellency the Lieutenant Governor, by and with the advice and consent of the Executive Council, doth hereby direct that the beforementioned Reserve shall vest in and be held by the Shire of Northampton in trust for "Recreation" with power to the said Shire of Northampton subject to the approval in writing of the Minister for Lands being first obtained, to lease the whole or any portion of the said Reserve for any term not exceeding 21 years from the date of the lease subject nevertheless to the powers reserved to him by section 37 of the said Act.

W. S. LONNIE,
Clerk of the Council.

Land Act, 1933-1969.

ORDER IN COUNCIL.

Corres. 1197/71.

WHEREAS by section 33 of the Land Act, 1933-1969, it is made lawful for the Governor to direct that any Reserve shall vest in and be held by any Municipality, Body Corporate, or other person or persons to be named in the order in trust for the like or other public purposes to be specified in such order; and whereas it is deemed expedient that Reserve No. 30948 should vest in and be held by the Shire of Roebourne in trust for the purpose of "Aerodrome (Dampier)"; Now, therefore, His Excellency the Lieutenant Governor, by and with the advice and consent of the Executive Council, doth hereby direct that the beforementioned Reserve shall vest in and be held by the Shire of Roebourne in trust for the purpose aforesaid, subject nevertheless to the powers reserved to him by section 37 of the said Act.

W. S. LONNIE,
Clerk of the Council.

Land Act, 1933-1969.

ORDER IN COUNCIL.

Corres. 1932/71.

WHEREAS by section 33 of the Land Act, 1933-1969, it is made lawful for the Governor to direct that any Reserve shall vest in and be held by any Municipality, Body Corporate, or other person or

persons to be named in the order in trust for the like or other public purposes to be specified in such order; and whereas it is deemed expedient that Reserve No. 30967 should vest in and be held by the Minister for Works in trust for the purpose of "Quarry (Limestone)"; Now, therefore, His Excellency the Lieutenant Governor, by and with the advice and consent of the Executive Council, doth hereby direct that the beforementioned Reserve shall vest in and be held by the Minister for Works in trust for the purpose aforesaid, subject nevertheless to the powers reserved to him by section 37 of the said Act.

W. S. LONNIE,
Clerk of the Council.

Land Act, 1933-1969.

ORDER IN COUNCIL.

Corres. 1675/66.

WHEREAS by section 33 of the Land Act, 1933-1969, it is inter alia, made lawful for the Governor by Order in Council, to direct that any land reserved pursuant to the provisions of this Act shall be granted in fee simple to any person (as defined in the said Section) subject to the condition that the person shall not lease or mortgage the whole or any part of the land without the consent of the Governor and subject to such other conditions and limitations as the Governor shall deem necessary to ensure that the land is used for the purpose for which the land is reserved as aforesaid; and whereas it is deemed expedient that Reserve No. 28493 (Broadwater Suburban Lots 29 and 30) should, subject as aforesaid be granted in fee simple to the Shire of Busselton to be held in trust for "Aged Peoples' Homes Site"; Now, therefore, His Excellency the Lieutenant Governor by and with the advice and consent of the Executive Council doth hereby direct that the beforementioned reserve shall be granted in fee simple to the aforesaid body, to be held in trust for the aforesaid purpose, subject to the condition that the land shall not be leased or mortgaged in whole or in part without the consent of the Governor.

W. S. LONNIE,
Clerk of the Council.

Forests Act, 1918.

ORDER IN COUNCIL.

Forests 126/67; Lands 3414/25.

WHEREAS by the Forests Act, 1918, it is provided that the Governor may by Order in Council dedicate any Crown lands as State Forests within the meaning and for the purpose of that Act: Now, therefore, His Excellency the Lieutenant Governor with the advice and consent of the Executive Council doth hereby dedicate the area described in the schedule hereto as an addition to State Forest No. 9 within the meaning and for the purposes of the said Act.

W. S. LONNIE,
Clerk of the Council.

Schedule.

All that portion of land bounded by lines starting at the northwestern corner of Nelson Location 3838 and extending southerly along the western boundary of that location to the northernmost northeastern corner of Location 12589; thence westerly along the northern boundary of that location to the eastern side of a protected one chain road passing along the eastern boundary of the South Western Railway Reserve; thence generally northwesterly and northeasterly along that side to the southeastern corner of Location 12588; thence easterly along the southern boundary of that location to the starting point. Area: about 222 acres. (Public Plan 439C/40 F.3.)

Forests Act, 1918.

ORDER IN COUNCIL.

Forests 30/70; Lands 721/29.

WHEREAS by the Forests Act, 1918, it is provided that the Governor may by Order in Council dedicate any Crown lands as State Forests within the meaning and for the purpose of that Act: Now, therefore, His Excellency the Lieutenant Governor with the advice and consent of the Executive Council doth hereby dedicate the area described in the schedule hereto as an addition to State Forest No. 38 within the meaning and for the purposes of the said Act.

W. S. LONNIE,
Clerk of the Council.

Schedule.

Nelson Location 12970. Area: 9 acres 3 roods 24 perches. (Public Plan 442B/40 F.1.)

Country Towns Sewerage Act, 1948-1967.

Bunbury Sewerage.

Reticulation Area No. 11.

ORDER IN COUNCIL.

P.W.W.S. 1375/70.

WHEREAS by the Country Towns Sewerage Act, 1948-1967, it is provided that before undertaking the construction of Water Works, the Minister shall submit plans, descriptions, books of reference and estimates of the proposed works to the Governor for approval; and that if they are approved, the Governor may forthwith by Order in Council empower the Minister to undertake the construction of the proposed works: Now, therefore, His Excellency the Lieutenant Governor, with the advice of the Executive Council, doth hereby approve of the plans, descriptions, books of reference and estimates marked on Plan P.W.D., W.A. 46424-1-1 for the construction of Bunbury Sewerage Reticulation Area No. 11 which was duly submitted for approval and hereby empowers the Minister to undertake the construction of the said works.

W. S. LONNIE,
Clerk of the Council.

Metropolitan Water Supply, Sewerage, and Drainage Act, 1909-1970.

Metropolitan Water Supply.

ORDER IN COUNCIL.

M.W.B. 873155/71.

WHEREAS by the Metropolitan Water Supply, Sewerage, and Drainage Act, 1909-1970, it is provided that, subject to the provisions of the Act, the Metropolitan Water Supply, Sewerage, and Drainage Board shall, with the approval of the Governor, have power to construct, provide and extend Water Works, Sewerage Works and Metropolitan Main Drainage Works; and whereas the preliminary requirements of the said Act have been complied with and plans, sections and estimates in respect of the works hereinafter mentioned have been submitted to and approved by the Governor in Council: Now, therefore, His Excellency the Lieutenant Governor, by and with the advice and consent of the Executive Council, does hereby empower the Metropolitan Water Supply, Sewerage, and Drainage Board to undertake the construction of the following works under the said Act, namely:—

Shire of Armadale-Kelmscott-Wungong.

12 in. Feeder Main in South West Highway—Wungong.

The construction of a twelve inch diameter water main, about eight thousand four hundred feet in length, complete with valves and all other necessary apparatus, and shown on plan M.W.B. 11016.

This Order in Council shall take effect from the 20th day of August, 1971.

W. S. LONNIE,
Clerk of the Executive Council.

SUPERANNUATION AND FAMILY BENEFITS ACT, 1938-1970.

Treasury Department,
Perth, 13th August, 1971.

THE Minister in charge of the Superannuation and Family Benefits Act, 1938-1970, has recommended and the Hon. Treasurer has approved that The Tertiary Education Commission be declared a Department for the purpose of the Act.

K. J. TOWNSING,
Under Treasurer.

LAND AGENTS ACT, 1921.

Application for Transfer of a License.

To the Court of Petty Sessions at Fremantle:

I, OLIVER DANBY DRAKE-BROCKMAN, of 112 Kintail Road, Applecross, hereby apply on behalf of a firm Realty Enterprises (W.A.) Pty. Ltd. for the license currently issued to Oliver Danby Drake-Brockman, on behalf of a firm Realty Enterprises Pty. Ltd., to be transferred to me to carry on business as a Land Agent at 881 Beaufort Street, Inglewood.

Dated the 3rd day of August, 1971.

O. D. DRAKE-BROCKMAN,
Signature of Applicant (Transferee).

I, Oliver Danby Drake-Brockman, concur in this application.

O. D. DRAKE-BROCKMAN,
Signature of Transferor.

Appointment of Hearing.

I hereby appoint the 20th day of September, 1971, at 10.00 o'clock in the forenoon as the time for the hearing of the foregoing application at the Court of Petty Sessions at Fremantle.

Dated the 9th day of August, 1971.

H. P. HARDIMAN,
Clerk of Petty Sessions.

Objection to the granting of the license may be served on the applicant and the Clerk of Petty Sessions at any time prior to seven days before the date appointed for the hearing.

LAND AGENTS ACT, 1921.

Application for Transfer of a License.

To the Court of Petty Sessions at Perth:

I, JANICE AMIEL BODEKER, of 13 Servetus Street, Swanbourne, hereby apply on behalf of a firm Tom Pell, Bodeker & Associates, the partners of which are Janice Amiel Bodeker, Philip Francis Bodeker, Thomas Michael Pell and Loreto Mary Pell, for the license currently issued to Janice Amiel Bodeker, on my own behalf to be transferred to me to carry on business as a Land Agent at 14 Bay View Terrace, Claremont.

Dated the 10th day of August, 1971.

JANICE A. BODEKER,
Signature of Applicant (Transferee).

I, Janice Amiel Bodeker, concur in this application.

JANICE A. BODEKER,
Signature of Transferor.

Appointment of Hearing.

I hereby appoint the 21st day of September, 1971, at 2.15 o'clock in the afternoon as the time for the hearing of the foregoing application at the Court of Petty Sessions at Perth.

Dated the 10th day of August, 1971.

C. E. EMMS,
Clerk of Petty Sessions.

Objection to the granting of the license may be served on the applicant and the Clerk of Petty Sessions at any time prior to seven days before the date appointed for the hearing.

LAND AGENTS ACT, 1921.

Application for License in the First Instance.

To the Court of Petty Sessions at Busselton:

I, GERARD KEMPSTON KILLERBY, of Myles Street, Busselton, Company Director having attained the age of twenty-one years, hereby apply on behalf of the Company registered by the name of Killerbys Pty. Ltd. for a license to carry on the business of a land agent under the Land Agents Act, 1921. The principal place of business will be at Queen Street, Busselton.

Dated the 27th day of July, 1971.

G. K. KILLERBY,
Signature of Applicant.

Appointment of Hearing.

I hereby appoint the 28th day of September, 1971, at 10 o'clock in the forenoon as the time for the hearing of the foregoing application at the Court of Petty Sessions at Busselton.

Dated the 5th day of August, 1971.

C. F. BULLOCK,
Clerk of Petty Sessions.

Objection to the granting of the application may be served on the applicant and the Clerk of Petty Sessions at any time prior to seven days before the date appointed for the hearing.

Public Service Board,
Perth, 18th August, 1971.

THE following promotions have been approved:—

K. D. Greathead, Adviser Grade 3, Level 1, Advisory Services Branch, Wheat and Sheep Division to be Research Officer Grade 3, Level 1, Animal Husbandry Branch, Animal Division, Department of Agriculture, as from 9th April, 1971.

H. R. Johnson, Clerk, C-IV, Educational Supplies and Stationery Branch, Government Stores Department to be Clerk, C-II-1, Accounts Branch, Crown Law Department, as from 6th August, 1971.

S. J. Toohey, Clerk, C-IV, Educational Supplies and Stationery Section, Government Stores Department to be Clerk, C-II-1, Accounts Branch Forests Department, as from 6th August, 1971.

R. H. Wilson, Finance Officer Grade 1, C-II-8, Budgeting Section, Research and Budgeting Branch, Treasury Department to be Accountant, C-II-10, Accounts Branch, Forests Department, as from 20th August, 1971.

G. Drimatis, Clerk Assistant, C-II-4, General Section, Clerical Branch to be Administrative Assistant, C-II-6, Administrative Branch, Medical Department, Medical and Health Services, as from 21st May, 1971.

R. M. Starr, Chief Clerk, C-II-7, Clerical Branch, Police Department to be Assistant Administrative Officer, C-II-8, Administrative Branch, Public Service Board, as from 23rd July, 1971.

THE following resignation has been accepted:—

Name; Department; Date.

I. S. Kirk; Treasury; 20/8/71.

THE following retirements have been accepted:—

G. A. Burvill; Agriculture; 3/9/71.

R. T. Dunstan; Medical and Health Services; 27/8/71.

L. I. Paust; Metropolitan Water Supply Board; 17/9/71.

THE following offices have been created:—

Item 22 3440, Sub-Accountant, C-II-9, Expenditure Branch, Accounts Division, Metropolitan Water Supply Board.

Item 29 5460, General Assistant, G-VII-1, Major Development Investigation and Planning Section, Planning Design and Investigation Branch, Engineering Division, Public Works Department.

Item 29 1000, Sub-Accountant, C-II-9, Expenditure Branch, Accounts Division, Public Works Department.

THE title and/or classification of the following offices have been amended:—

Item 29 1585, Vacant, Revenue Officer, Revenue Branch, Accounts Division, Public Works Department amended from C-II-7 to C-II-6 with effect from 13th August, 1971.

Item 29 0745, Vacant, Accounts Division, Public Works Department amended from Assistant Accountant C-II-10 to Sub-Accountant C-II-9, and renumbered 29 1580 with effect from 13th August, 1971.

Item 32 5640, occupied by W. J. Packer, Technical Section, Administrative Branch, Architectural Division, State Housing Commission, amended from Senior Estimator, G-II-6/7 to Senior Quantity Surveyor, Level 3, with effect from 1st April, 1971.

Item 33 1220, Vacant, Clerk, Clerical Section, Land Tax Branch, State Taxation Department amended from C-IV to C-II-1 and renumbered 33 1202 with effect from 6th August, 1971.

Item 22 0800, Vacant, Accounts Division, Metropolitan Water Supply Board, amended from Assistant Accountant, C-II-10 to Sub-Accountant, C-II-9 item 22 1140 with effect from 13th August, 1971.

Item 22 3450, Vacant, Expenditure Officer, Expenditure Branch, Accounts Division, Metropolitan Water Supply Board amended from C-II-7 to C-II-6 with effect from 13th August, 1971.

Item 25 3130, occupied by T. F. O'Leary, Branch Traffic Offices Section, Accounts Branch, Police Department amended from Cashier C-II-3 to Clerk, C-II-3 with effect from 23rd July, 1971.

Item 25 2890, occupied by R. E. Vincent, Branch Traffic Offices Section, Accounts Branch, Police Department amended from Cashier, C-II-3 to Clerk, C-II-3 with effect from 23rd July, 1971.

Item 25 3135, Vacant, Branch Traffic Offices Section, Accounts Branch, Police Department amended from Clerk, C-II-1 to Cashier C-II-1 with effect from 23rd July, 1971.

Item 25 2895, occupied by N. B. Clarke, Branch Traffic Offices Section, Accounts Branch, Police Department amended from Clerk, C-II-1 to Cashier, C-II-1 with effect from 23rd July, 1971.

Item 06 0057, Vacant, Observatory Assistant Grade 3, Astronomical Services, Chief Secretary's Department, amended from G-VIII to G-X with effect from 3rd March, 1971.

Item 01 1245 Vacant, District Offices Section, Clerical Branch, Department of Agriculture amended from Clerk, Kununurra C-II-1/2 to Clerk/Typist C-V with effect from 30th July, 1971.

List of Officers Attached pending allocation, occupied by G. R. Murphy, Department of Agriculture amended from Inspector Grade 2, G-II-2/3 to Inspector Grade 1, G-II-2/4 with effect from 13th November, 1970.

Ex. Co. 1898.

HIS Excellency the Lieutenant Governor in Executive Council has appointed Wednesday 1st September, 1971, to be a Public Service Holiday at Geraldton (Festival Race Day) in lieu of the holiday granted in the metropolitan area for the Royal Agricultural Show held at Claremont.

R. H. DOIG,
Chairman, Public Service Board.

VACANCIES IN THE PUBLIC SERVICE

Department	Position	Class	Gross Salary	Date Returnable
Chief Secretary's	Clerk, Strong Room, Registrar General's Office (Item 04/0360)	C-II-1	\$4,650-\$4,835	1971 27th August
Child Welfare	Clerk, Accounts Branch (Item 10/1300)	C-II-1	\$4,650-\$4,835	do.
Medical	Clerk Assistant, General Section (Item 07/0690)	C-II-4	\$5,820-\$6,035	do.
Mines	Chemist and Research Officer, Grade 2, Food, Drugs and Toxicological Division, Government Chemical Laboratories (Item 23/3460) (a) (c)	Level 2	\$7,862-\$8,658	do.
Mines	Geological Assistant, Geological Survey Branch (Item 23/4905) (a) (h)	G-VI	\$2,000 (17 years)- \$4,410	do.
Premier's	Clerk-in-Charge, Correspondence and Records Branch (Item 26/0120)	C-II-3	\$5,405-\$5,605	do.
Premier's	Secretary-Stenographer, Typists' Section (Item 26/0170)	C-III-2/3	\$3,875-\$4,395	do.
Public Works	Engineer, Grade 2, Water Resources Section, Planning, Design and Investigation Branch, Engineering Division (Item 29/5312)	Level 2	\$8,052-\$8,893	do.
Public Works	Engineer, Grade 2, Irrigation and Drainage Branch, Engineering Division (Item 29/5655)	Level 2	\$8,052-\$8,893	do.
Public Works	Engineer, Grade 2, Construction Major Hydraulics Undertakings Branch, Engineering Division (Item 29/5030)	Level 2	\$8,052-\$8,893	do.
Public Works	Engineer, Grade 2, Central Districts Section, Country Water Supply and Sewerage Branch, Engineering Division (Item 29/2975)	Level 2	\$8,052-\$8,893	do.
Public Works	Engineering Assistant, Grade 3, Geraldton, Country Water Supply and Sewerage Branch, Engineering Division (Item 29/3003) (a) (j)	G-II-2/3	\$4,965-\$5,555	do.
Public Works	District Officer Water Supply, Pingelly, Narrogin, Country Water Supply and Sewerage Branch, Engineering Division (Item 29/3460) (a) (d)	G-II-3	\$5,355-\$5,555	do.
Public Works	Valuer, Grade 2, Valuations Section, Property and Valuation Office (Item 29/0612) (f)	C-II-4/5	\$5,820-\$6,465 (b)	do.
Public Works	Clerk, Relieving Staff Section, Accounting Division (Item 29/0968)	C-II-1	\$4,650-\$4,835	do.
Public Works	Engineering Assistant, Grade 3, Narrogin, Southern Districts Country Water Supply & Sewerage Branch, Engineering Division (Item 29/3465) (p)	G-II-2/3	\$4,965-\$5,155	do.
Agriculture	Manager, Grade 2, Rangeland Management Branch, Soils Division (Item 01/6593) (a) (m) (n)	G-II-4/5	\$5,765-\$6,410 (o)	3rd September
Agriculture	Clerk (Moora), District Office (Item 01/1267)	C-II-1/2	\$4,650-\$5,205	do.
Audit	Clerk (Item 02/0354) (q)	C-II-1	\$4,650-\$4,835	do.
Crown Law	Clerk, Companies Registration Office (Item 11/2566)	C-II-1	\$4,650-\$4,835	do.
Crown Law	Senior Assistant Registrar, Administrative Branch, Office of Titles (Item 13/0030)	C-II-11	\$9,345-\$9,605	do.
Crown Law	Clerk, Companies Registration Office (Item 11/2550)	C-II-2	\$5,020-\$5,205	do.
Labour	Inspector, Grade 1, Inspection Section, Factories and Shops Branch (Item 19/1090)	G-II-4/5	\$5,765-\$6,410	do.
Medical	Clerk in Charge, Salaries Section, Accounts Branch (Item 07/2470)	C-II-5	\$6,250-\$6,465	do.
Medical	Clerk Assistant, Revenue Section, Accounts Branch (Item 07/1960)	C-II-3	\$5,405-\$5,605	do.
Metropolitan Water Supply	Designer, Sewerage Connection Section, Plumbing Inspection and Testing Branch, Engineering Division (Item 22/5775) (a) (i)	G-II-2/3	\$4,965-\$5,555	do.
Metropolitan Water Supply	Clerk in Charge, Rating Section, Revenue Branch Accounting Division (Item 22/1360)	C-II-5	\$6,250-\$6,465	do.
Metropolitan Water Supply	Laboratory Technician, Grade 2, Investigation and Design Branch, Engineering Division (Item to be created) (a) (k)	G-II-1/4	\$4,590-\$5,980	do.
	OR			
Metropolitan Water Supply	Laboratory Assistant (Item to be created) (a) (l)	G-X	\$1,680 (17 years)- \$4,410	do.
Metropolitan Water Supply	Sub Accountant, Revenue Branch, Accounting Division (Item 22/1140)	C-II-9	\$8,320-\$8,565	do.
Mines	Senior Geologist, Mineral Resources Division, Geological Survey Branch (Item 23/5620) (a) (e)	Level 3	\$9,343-\$10,674	do.
Mines	Relieving Mining Registrar, Registration Branch (Item 23/0257)	C-II-3/4	\$5,405-\$6,035	do.
Mines	Clerk, Correspondence and Records Branch (Item 23/0590)	C-II-2	\$5,020-\$5,205	do.
Police	Chief Clerk, Clerical Branch (Item 25/0340)	C-II-7	\$7,155-\$7,615	do.

VACANCIES IN THE PUBLIC SERVICE—*continued*

Department	Position	Class	Gross Salary	Date Returnable
Prisons	Social Worker, Forensic Section, Professional Division (Item 05/0038) (a) (g)	Level 2	\$5,038-\$7,486	1971 3rd September
Public Works	General Assistant, Reprographic Services Section, Drawing Office, Engineering Division (Item 29/6659)	G-VII-2/3	\$3,905-\$4,410	do.
Public Works	Clerk, Clerical Branch, Harbour and Light Department (Item 30/0315)	C-II-1	\$4,650-\$4,835	do.
Public Works	Revenue Officer, Revenue Branch, Accounting Division (Item 29/1585)	C-II-6	\$6,695-\$6,925	do.
Public Works	Sub Accountant, Revenue Branch, Accounting Division (Item 29/1580)	C-II-9	\$8,320-\$8,565	do.
Public Works	Sub Accountant, Expenditure Branch, Accounting Division (Item 29/1000)	C-II-9	\$8,320-\$8,565	do.
Public Works	Engineer, Grade 2, Major Development, Investigation and Planning Section, Planning Design and Investigation Branch, Engineering Division (Item 29/5447)	Level 2	\$8,052-\$8,893	do.
Public Health	Matron, General Section, Tuberculosis Control Branch (Item 08/2930) (a) (r)	G-III-4/5	\$4,535-\$5,095	do.
State Government Insurance	Clerk, Relieving Staff, Administrative Branch (Item 31/0320)	C-II-1	\$4,650-\$4,835	do.
State Taxation	Clerk, Records Section, Administrative Branch (Item 33/0050)	C-II-2	\$5,020-\$5,205	do.

The possession of, or progress towards, an appropriate tertiary level academic qualification will be considered a factor, increasing in importance with the level of classification, when determining efficiency of applicants in the Clerical Division.

- (a) Applications also called outside the Service under section 24.
- (b) Subject to a satisfactory report, office to be classified C-II-6 on completion of four years' continuous service by occupant.
- (c) University degree in science with chemistry as major subject or approved equivalent. Several years post-graduate analytical experience in one or more of the fields of foods, drugs, toxicology or general analytical chemistry.
- (d) Experience in reconstruction and maintenance of reticulated water supplies and control of workshop.
- (e) University degree with geology as a major subject with not less than ten years experience relevant to mineral resources.
- (f) Eligibility for Associate Membership of the Commonwealth Institute of Valuers or equivalent qualifications.
- (g) University Diploma in Social Studies or Associateship in Social Work W.A.I.T.
- (h) Leaving Certificate and preferably some field experience related to geology, geophysics or surveying.
- (i) Applicants should hold Certificates of Competency in Sanitary Plumbing and Drainage.
- (j) Progress towards a relevant Diploma in Engineering (four to five units) or approved equivalent academic qualification with at least two years' relevant experience.
or
Eight years' experience in a relevant field.
- (k) Certificate in Applied Science, plus further progress towards a Diploma in Applied Science, or an equivalent academic qualification.
- (l) Junior Certificate, including English, Mathematics and a Science subject. Preference given to applicants with Leaving subjects of Physics and Chemistry or comparable subjects in the Certificate of Applied Science. Relevant experience would be an advantage but is not essential.
- (m) Considerable practical experience in station management under Northern Australian conditions is essential. Experience and ability in the maintenance of station improvements, the handling of experimental animals, the operation of farm machinery and the supervision of field staff is also required. Possession of Junior Certificate or equivalent is necessary for permanent appointment but additional academic qualifications would be desirable.
- (n) Ord River Station. A house with basic furniture can be provided for a married officer. Alternatively, single accommodation is available.
- (o) District Allowance \$806 per annum married man, \$403 per annum single man. Child Allowance of \$100 for each child of school age resident in the North, with a maximum of \$400 per annum. Some camping is necessary, for which a camping allowance is paid.
- (p) Progress towards a relevant Diploma in Engineering (4 to 5 units) or approved equivalent academic qualification, with at least two years' relevant experience
OR
Eight years' experience in a relevant field.
- (q) Experience and training in auditing an advantage.
- (r) General Nursing Certificate and registration with the Nurses Registration Board. Possession of Tuberculosis Nursing Certificate and experience in tuberculosis nursing an advantage.

Applications are called under section 34 of the Public Service Act, 1904-1967, and are to be addressed to the Chairman, Public Service Board, and should be made on the prescribed form, obtainable from the offices of the various Permanent Heads of Departments.

PUBLIC SERVICE ARBITRATION ACT, 1966-1970

DETERMINATION

KING'S PARK BOARD—GENERAL OFFICERS

PURSUANT to section 12 of the Public Service Arbitration Act, 1966-1970, the King's Park Board hereby gives notice that the titles, salaries or salary ranges allocated to officers and salary within each salary range allocated to officers covered by the King's Park Board (General Division Officers) Salaries Agreement, No. 93 of 1971, as at April 2, 1971, shall be in accordance with the following determination :—

Title of Office	Name of Officer	Classification		Salary excluding allowances	Remarks
		1/4/71	2/4/71		
Superintendent	Wittwer, E. W.	G-II-8/10	G-II-8/10	\$ 7,805	
Nurseryman	Kullmann, W. H.	G-II-1/4	G-II-1/4	5,355	
Seed Collector	Demarz, H.	G-II-1/2	G-II-1/2	5,155	

PUBLIC SERVICE ARBITRATION ACT, 1966-1970

DETERMINATION

KING'S PARK BOARD—CLERICAL OFFICERS

PURSUANT to section 12 of the Public Service Arbitration Act, 1966-1970, the King's Park Board hereby gives notice that the titles, salaries or salary ranges allocated to offices and salary within each salary range allocated to officers covered by the King's Park Board Administrative and Clerical, Salaries, Allowances and Conditions Agreement No. 87 of 1971, as at March 5, 1971, shall be in accordance with the following determination :—

Title of Office	Name of Officer	Classification		Salary excluding allowances	Remarks
		4/3/71	5/3/71		
Clerk	Fuhrmann, V.	C-II-1	C-II-1/2	\$ 5,020	
Secretary	O'Donnell, A. H.	C-III-1	C-III-1	3,755	
Typist	Lingard, D. D.	C-V	C-V	2,170	

CORRIGENDA

PUBLIC SERVICE ARBITRATION ACT, 1966-1970

DETERMINATION

ADMINISTRATIVE AND CLERICAL DIVISIONS

IT is hereby notified that the above determination as published in the *Government Gazette* No. 37 of the 19th May, 1971, has been amended as follows:—

- (1) Page 11 by adding immediately after item 07 0085 the heading "CLERICAL".
- (2) Page 15 by adding immediately prior to item 08 3280 the heading "CLERICAL".
- (3) Page 21 by adding immediately after item 11 1463 the heading "SUPREME COURT".

The information set out in the schedule hereunder has been substituted for the corresponding section in the above determination.

R. H. DOIG,
Chairman, Public Service Board.

Deptl. No.	Item No.	Title of Office	Name of Officer	Classification		Remarks
				4/3/71	5/3/71	
07	2060	Clerk	Russell, P. A. R.	C-IV	C-II-1	
08	0270	Administrative Assistant	Habbishow, K.	C-II-5	C-II-5	Renumbered 08 0005
08	0275	Clerk in Charge	Lowrie, W. S.	C-II-4	C-II-5	
29	1120	Clerk	Bruce, P. J.	C-IV	C-IV	

REGISTRATION OF BIRTHS, DEATHS AND MARRIAGES ACT, 1961-1965.

Chief Secretary's Department,
Perth, 20th August, 1971.

HIS Excellency the Lieutenant Governor in Executive Council, acting pursuant to section 73 of the Registration of Births, Deaths and Marriages Act, 1961-1965, has been pleased to make the regulations set out in the schedule hereunder, to take effect on and from the 1st September, 1971.

C. W. CAMPBELL,
Secretary.

Schedule.

Regulations.

Principal regulations. 1. In these regulations the Registration of Births, Deaths and Marriages Act Regulations, 1963, published in the *Government Gazette* on the 29th August, 1963 and amended from time to time thereafter by notices so published, are referred to as the principal regulations.

General amendment of monetary references. 2. The principal regulations are amended by substituting for every reference therein to an amount of money, whether expressed in words or figures, a reference to the amount of money expressed in terms of decimal currency that corresponds to the firstmentioned amount, calculated on the basis of the equivalents set out in Part A of the Second Schedule to the Decimal Currency Act, 1965.

First Schedule revoked and remade. 3. The First Schedule to the principal regulations is revoked and remade as follows:—

First Schedule.

PART I.—BIRTHS.

On notification of a birth to a District Registrar or to an Assistant District Registrar—

- | | |
|---|------|
| (a) Within 60 days from date of birth, or arrival of a child under 18 months in the State | Free |
| (b) After 60 days and within 12 months of date of birth or arrival in the State | Free |
| (c) After 12 months from date of birth or arrival of the child in the State | 4.00 |

PART II.—DEATHS.

On notification of a death to a District Registrar or to an Assistant District Registrar—

- | | |
|--|------|
| (a) Within 14 days of date of death or the finding of the body | Free |
| (b) After 14 days and within 12 months of the death or the finding of the body | 0.50 |
| (c) After 12 months from date of death or finding of the body | 4.00 |

PART III.—MARRIAGES.

On notification of a marriage to a District Registrar—

- | | |
|---|------|
| (a) Within 14 days of date of marriage | Free |
| (b) After 14 days from date of marriage | 1.00 |

PART IV.—MISCELLANEOUS.

- | | |
|---|------|
| For correction of an entry in a register | 0.50 |
| For a search in an index over each period of 5 years or part thereof | 0.50 |
| For a document incorporating the result of a search | 0.50 |
| For a certified copy of a registration | 2.00 |
| For a certified copy of a Registration of a Birth or a Death as provided by section 14(8) of the Friendly Societies Act, 1894 | 0.10 |
| For an Extract of an entry in a Register of Births, Deaths or Marriages | 1.00 |
| For an entry conferring, adding to or changing the first name of a child in a registration pursuant to section 29 | 1.00 |
| For an entry of a change of name pursuant to section 30 | 1.00 |
| For the re-registration of a birth as provided in section 13 of the Adoption of Children Act, 1896 | 0.25 |

LIQUOR ACT, 1970.

(Section 107.)

NOTICE is hereby given that pursuant to the System of Grading of Hotels under the above Act, published in the *Government Gazette* of April 28th 1967 and amended by Notice in the *Government Gazette* on the 22nd September, 1967, the Licensing Court has graded the hotel named hereunder into the classes of such grading set opposite the name of the hotel as follows:—

The Sundowner Hotel; Cottesloe; Grade Three Stars.

Dated this 10th Day of August, 1971.

J. P. McEWAN,
Principal Clerk,
Licensing Court of W.A.

LIQUOR ACT, 1970.

NOTICE is hereby given that, pursuant to section 107 of the abovementioned Act, the Licensing Court has varied the grading of the hotel hereunder mentioned (consequent on substantial improvements to the said hotel) as follows:—

The Grade Three Star published in the *Government Gazette* on 1st September, 1967, of the Riverside Lodge Hotel, 150 Mounts Bay Road, Perth, has been varied to Grade Five Stars as from 11th August, 1971.

Dated this 12th day of August, 1971.

J. P. McEWAN,
Principal Clerk,
Licensing Court of W.A.

Police Commissioner's Office,
Perth, 9th August, 1971.

HIS Excellency, the Lieutenant Governor, in Council, has approved the following retirements in the Western Australian Police Force, to have effect from the dates shown:—

Superintendent G. A. E. J. Rowe—9/8/71.

Superintendent E. V. Scott—15/8/71.

A. L. M. WEDD,
Commissioner of Police.

UNCLAIMED PROPERTY HELD BY POLICE.

TENDERS are invited for the purchase and removal of the following vehicles located at Police Transport Branch, Maylands, all of which are in a damaged and poor condition.

Tenders to be directed to the Sergeant-in-Charge, Police Transport Branch, Maylands, and to be received no later than September 17, 1971.

Prior inspection may be made at the above Branch.

Make; Reg. No.; Model; Engine No.

Holden Sedan; (Vic) TA.814; FX; 25665.
Morris Sedan SV; UED.097; Morris Minor; 81453.
Holden S.W.; RJK.424; HR; 186A 159631.
B.S.A. M/Cycle; —; —; —.
Triumph Sports; USS.459; —; FC 51557HE.
Fordomatic Sedan; —; 1959; CEBY 6015B.
Vauxhall Sedan; UHF.106; 1955; EP 176589.
Holden Sedan; UEE.080; FE; 98941.
Zephyr S.Sedan; UCL.509; 1962; 1272573.
Morris Sedan SV; UXH.647; Morris Minor; 122057.
Ford Fairlane; BSN.3300; 1960; COAE.9425.
Holden Sedan; URB.769; FB; J.1250.
Holden S.W.; UHX.410; FC; B.253314.
Holden Sedan; UHJ.106; FJ; L.601116.
Borgward Bremen Sedan; UFL.765; 1959; 1146 328.
Austin; UIA.412; A.95; 26/N/L60556.
Triumph M/Cycle; UC.302; TR6R; 31727.
Morris Sedan; USK.536; Oxford; BP15M715.
Holden Sedan; UNA.130; FB; B 31005.
Vauxhall Sedan; BO 998; 1955; EP 204428.
Desoto; UJE.968; —; P28106623.

A. L. M. WEDD,
Commissioner of Police.

HEALTH ACT, 1911-1970.

(Section 293A.)

Notice Requiring Persons to Submit to X-ray Examination.

PURSUANT to the provisions of the abovementioned section, persons who are included in the class specified hereunder, and to whom the provisions of that section apply, are required to undergo X-ray examination for Tuberculosis at the time and place specified.

Class.

Persons 25 years of age and over who are residents of the Western Section of the City of Mellville.

Time.

20th August to 1st October, 1971

Place.

Kardinya: Mobile Caravan cnr. North Lake Road and South Street. Friday, 20th August, 1971.

Myaree Shopping Centre: Mobile Caravan cnr. North Lake Road and Marmion Street, Myaree. Monday and Tuesday, 23rd and 24th August, 1971.

Alfred Cove Mobile Caravan cnr. North Lake Road and Canning Highway, Wednesday, Thursday and Friday, 25th, 26th and 27th August, 1971.

Melville: Mobile Caravan adjacent to the Melway Drive-In, Rome Road, Melville. Monday and Tuesday, 30th and 31st August, 1971.

Willagee Central Shopping Centre: Mobile Caravan cnr. Archibald and Cummins Streets, Willagee. Thursday, Friday and Monday 2nd, 3rd and 6th September, 1971.

Melville Heights Shopping Centre: Mobile Caravan cnr. Marmion Street and Redwood Crescent. Tuesday, Wednesday and Thursday 7th, 8th and 9th September, 1971.

Willagee Shopping Centre: Mobile Caravan cnr. Stock and High Roads, Willagee. Friday and Monday, 10th and 13th September, 1971.

Attadale Shopping Centre: Mobile Caravan adjacent to Moreing and Davis Roads, Attadale. Tuesday. 14th to Friday, 17th September, 1971.

Bicton Shopping Centre: Mobile Caravan cnr. Pembroke Street and Harris Road, Bicton. Monday. Tuesday and Wednesday, 20th, 21st and 22nd September 1971.

Palmyra: Mobile Caravan adjacent to Hall near cnr. Carrington and Tamar Streets, Palmyra. Thursday and Friday, 23rd and 24th September, 1971.

Bicton-Palmyra: Mobile Caravan adjacent to R.S.L. Hall, Foss Street, off Canning Highway. Monday and Tuesday, 27th and 28th September, 1971.

Bicton Child Health Centre: Mobile Caravan cnr. Canning Highway, and Westbury Crescent, Bicton. Thursday and Friday, 30th September and 1st October, 1971.

OR

Perth Chest Clinic, 17 Murray Street, Perth.

OR

Fremantle Chest Clinic, 93 High Street, Fremantle.

No charge will be made for the X-ray examination of any person who reports as required by this notice.

Dated at Perth this 11th day of August, 1971.

D. J. R. SNOW,
Acting Commissioner of Public Health.

NATIVE (CITIZENSHIP RIGHTS) ACT, 1963.

Department of Native Welfare,

Perth, 13th August, 1971.

The undermentioned is hereby notified for general information.

Certificates issued during July 1971, and including miscellaneous Certificates omitted from the consolidated list.

Cert No.; Name; Place Heard; Date Granted.

3141—Bullen, Hazel; Norseman; 23/6/71.

3166—Dabb, Charlie; Norseman; 23/6/71.

F. E. GARE,
Commissioner of Native Welfare.

FAUNA CONSERVATION ACT, 1950-1970.

(Section 12A.)

NOTICE.

THE Western Australian Wild Life Authority hereby gives notice that, having first obtained the written approval thereto of the Minister for Lands, being the Minister charged with the administration of the land described in the schedule hereto, as required by section 12B of the Fauna Conservation Act, 1950-1970, the area of land described in the Schedule hereto, being a sanctuary under section 6 of that Act, is classified as specified in that schedule.

B. K. BOWEN,
Chairman.

Schedule.

Land: All that Land being Reserve 12996 shown on Lands and Surveys Plan 56/300 set apart for the purpose of Water, Fauna and Pisciculture and known as the Murchison River.

Classification: Shooting or Hunting Area.

I, the Minister for Fisheries and Fauna, pursuant to the provisions of section 12A of the Fauna Conservation Act, 1950-1970, hereby approve of the above classification.

RON DAVIES,
Minister for Fisheries and Fauna.

FAUNA CONSERVATION ACT, 1950-1970.

(Section 12A.)

NOTICE.

THE Western Australian Wild Life Authority hereby gives notice that, having first obtained the written approval thereto of the Minister for Lands, being the Minister charged with the administration of the land described in the schedule hereto, as required by section 12B of the Fauna Conservation Act, 1950-1970, the area of land described in the schedule hereto, being a sanctuary under section 6 of that Act, is classified as specified in that schedule.

B. K. BOWEN,
Chairman.

Schedule.

Land: All that land being Reserve 9098 shown on Lands and Surveys Plan 409/80 set apart for the purpose of Flora and Fauna.

Classification: Shooting or Hunting Area.

I, the Minister for Fisheries and Fauna, pursuant to the provisions of section 12A of the Fauna Conservation Act, 1950-1970, hereby approve of the above classification.

RON DAVIES,
Minister for Fisheries and Fauna.

FAUNA CONSERVATION ACT, 1950-1970.

(Section 12A.)

NOTICE.

THE Western Australian Wild Life Authority hereby gives notice that, having first obtained the written approval thereto of the Minister for Lands, being the Minister charged with the administration of the land described in the schedule hereto, as required by section 12B of the Fauna Conservation Act, 1950-1970, the area of land described in the schedule hereto, being a sanctuary under section 6 of that Act, is classified as specified in that schedule.

B. K. BOWEN,
Chairman.

Schedule.

Land: All that land being Reserve 21162 shown on Lands and Surveys Plan 436/80 set apart for the purpose of Flora and Fauna and known as Three Swamps.

Classification: Shooting or Hunting Area.

I, the Minister for Fisheries and Fauna, pursuant to the provisions of section 12A of the Fauna Conservation Act, 1950-1970, hereby approve of the above classification.

RON DAVIES,
Minister for Fisheries and Fauna.

FAUNA CONSERVATION ACT, 1950-1970.

(Section 12A.)

NOTICE.

THE Western Australian Wild Life Authority hereby gives notice that, having first obtained the written approval thereto of the Minister for Lands, being the Minister charged with the administration of the land described in the schedule hereto, as required by section 12B of the Fauna Conservation Act, 1950-1970, the area of land described in the schedule hereto, being a sanctuary under section 6 of that Act, is classified as specified in that schedule.

B. K. BOWEN,
Chairman.

Schedule.

Land: All that land being Reserve 29601 shown on Lands and Surveys Plan 443/80 set apart for the purpose of Conservation of Flora and Fauna and known as Yarnup Swamp.

Classification: Shooting or Hunting Area.

I, the Minister for Fisheries and Fauna, pursuant to the provisions of section 12A of the Fauna Conservation Act, 1950-1970, hereby approve of the above classification.

RON DAVIES,
Minister for Fisheries and Fauna.

FAUNA CONSERVATION ACT, 1950-1970.

(Section 12A.)

NOTICE.

THE Western Australian Wild Life Authority hereby gives notice that, having first obtained the written approval thereto of the Minister for Lands, being the Minister charged with the administration of the land described in the schedule hereto, as required by section 12B of the Fauna Conservation Act, 1950-1970, the area of land described in the schedule hereto, being a sanctuary under section 6 of that Act, is classified as specified in that schedule.

B. K. BOWEN,
Chairman.

Schedule.

Land: All that land being Reserve 10313 shown on Lands and Surveys Plan 26/80 set apart for the purpose of Water and Fauna and known as Lake Nooriying.

Classification: Shooting or Hunting Area.

I, the Minister for Fisheries and Fauna, pursuant to the provisions of section 12A of the Fauna Conservation Act, 1950-1970, hereby approve of the above classification.

RON DAVIES,
Minister for Fisheries and Fauna.

FAUNA CONSERVATION ACT, 1950-1970.

(Section 12A.)

NOTICE.

THE Western Australian Wild Life Authority hereby gives notice that, having first obtained the written approval thereto of the Minister for Lands, being the Minister charged with the administration of the land described in the Schedule hereto, as required by section 12B of the Fauna Conservation Act, 1950-1970, the area of land described in the Schedule hereto, being a sanctuary under section 6 of that Act, is classified as specified in that schedule.

B. K. BOWEN,
Chairman.

Schedule.

Land: All that land being A Class Reserve 26160 shown on Lands and Surveys Plan 445/80 set apart for the Purpose of Flora and Fauna and known as Lake Jerbarjup.

Classification: Shooting or Hunting Area.

I, the Minister for Fisheries and Fauna, pursuant to the provisions of section 12A of the Fauna Conservation Act, 1950-1970, hereby approve of the above classification.

RON DAVIES,
Minister for Fisheries and Fauna.

FAUNA CONSERVATION ACT, 1950-1970.

(Section 12A.)

NOTICE.

THE Western Australian Wild Life Authority hereby gives notice that, having first obtained the written approval thereto of the Minister for Lands, being the Minister charged with the administration of the land described in the Schedule hereto, as required by section 12B of the Fauna Conservation Act, 1950-1970, the area of land described in the Schedule hereto, being a sanctuary under section 6 of that Act, is classified as specified in that schedule.

B. K. BOWEN,
Chairman.

Schedule.

Land: All that land being Reserve 24428 shown on Lands and Surveys Plan 377/80 set apart for the Purpose of Fauna and known as Nonalling Whitewater.

Classification: Shooting or Hunting Area.

I, the Minister for Fisheries and Fauna, pursuant to the provisions of section 12A of the Fauna Conservation Act, 1950-1970, hereby approve of the above classification.

RON DAVIES,
Minister for Fisheries and Fauna.

FAUNA CONSERVATION ACT, 1950-1970.

(Section 12A.)

NOTICE.

THE Western Australian Wild Life Authority hereby gives notice that, having first obtained the written approval thereto of the Minister for Lands, being the Minister charged with the administration of the land described in the Schedule hereto, as required by section 12B of the Fauna Conservation Act, 1950-1970, the area of land described in the Schedule hereto, being a sanctuary under section 6 of that Act, is classified as specified in that schedule.

B. K. BOWEN,
Chairman.

Schedule.

Land: All that land being Reserve 25809 shown on Lands and Surveys Plan 457/80 set apart for the purpose of Conservation of Flora and Fauna and known as Lake Powell (Grassmere).
Classification: Shooting or Hunting Area.

I, the Minister for Fisheries and Fauna, pursuant to the provisions of section 12A of the Fauna Conservation Act, 1950-1970, hereby approve of the above classification.

RON DAVIES,
Minister for Fisheries and Fauna.

FORFEITURES.

THE following leases have been forfeited under the Land Act, 1933-1969, for the reasons stated.

19th August, 1971.

A. E. HEAGNEY,
Under Secretary for Lands.

- Name; Lease; District; Reason; Corres.; Plan.
- Eower Timber & Building Supplies Pty. Ltd.; 3116/4463; Ravensthorpe Lot 738; abandoned; 1930/68; Townsite.
- Clarke, E. W., Donkin, P. C., Hughes, J. F., Keam, M. L., Richardson, E. R. D.; 338/10122; Jerdaccuttup Lot 14; non-compliance with conditions; 2844/68; Townsite.
- Gerodetti, P.; 338/9834; Jerramungup Lot 106; non-compliance with conditions; 164/68; Townsite.
- Johns, M. W.; 3116/4546; Gascoyne Lot 53; non-compliance with conditions; 2316/69; Townsite.
- Jury, I. M. and H. G.; 338/10144; Nyabing Lot 114; non-compliance with conditions; 1636/69; Townsite.
- Myers, G. E. and D.; 338/10150; Kalannie Lot 54; non-compliance with conditions; 1428/69; Townsite.
- Purcell, R. J. and M. D.; 3116/4576; Onslow Lot 453; non-compliance with conditions; 4291/68; Townsite.
- Williams, S. F.; 3116/3019; Kalbarri Lot 86; non-compliance with conditions; 487/60; Townsite.
- Seinor, C. A., K. B., F. K., and G. K.; 3116/4428; Jurien Lot 120; abandoned; 3564/63; Townsite.
- Brown, D. W.; 3116/4306; Rockingham Lot 1309; non-compliance with conditions; 3859/69; Townsite.
- Bencroft, C., Tilbrook, J. B., P. E., and C.; 338/10879; Kalbarri Lot 206; abandoned; 669/71; Townsite.
- Morton, D. K.; 338/9968; Kalgoorlie Lot 1192; non-compliance with conditions; 2346/53; Townsite.

RESERVES.

Department of Lands and Surveys,
Perth, 20th August, 1971.

HIS Excellency the Lieutenant Governor in Executive Council has been pleased to set apart as Public Reserves the land described below for the purposes therein set forth.

Corres. 130/68.

COCKBURN SOUND.—No. 30940 (Drain), Loc. No. 2193 (5 acres 0 roods 32 perches). (Original Plan 11781, Plans R23-4, R39-4.)

Corres. 1274/71.

SWAN.—No. 30938 (Water Supply (Main Pipeline)), Loc. No. 8615 (32 perches). (Plan P140-4.)

A. E. HEAGNEY,
Under Secretary for Lands.

RESERVES.

Department of Lands and Surveys,
Perth, 20th August, 1971.

HIS Excellency the Lieutenant Governor in Executive Council has been pleased to set apart as Public Reserves the land described below for the purposes therein set forth.

Corres. 371/54V2.

COCKBURN SOUND.—No. 30947 (Use and Requirements of the Town of Cockburn), Location No. 2192 (1 rood 37.1 perches). (Plan F106-4.)

Corres. 1197/71.

DE WITT.—No. 30948 (Aerodrome (Dampier)), Location No. 27 (367 acres 3 roods 23 perches). (Plan Dampier and Barrow Island 4 mile.)

Corres. 1932/71.

ESPERANCE.—No. 30967 (Quarry (Limestone)), Lot No. 677 (1 acre 3 roods 18.6 perches). (Diagram 75102, Plan E141-4.)

Corres. 3296/68.

KALBARRI.—No. 30953 (Recreation), Lot No. 259 (197 acres 0 roods 27 perches). (Original Plan 11633, Plan Kalbarri Townsite.)

Corres. 1935/71.

MINGENEW.—No. 30966 (Information Bay and Picnic Area) (1 rood 0.1 perches). (Plan Mingenew Townsite.)

A. E. HEAGNEY,
Under Secretary for Lands.

AMENDMENT OF RESERVES.

Department of Lands and Surveys,
Perth, 20th August, 1971.

HIS Excellency the Lieutenant Governor in Executive Council has been pleased to approve, under section 37 of the Land Act, 1933-1969, as follows:—

Corres. 6549/03, V4.—Of the amendment of Reserve No. 8849 (at Southern Cross) "Common" to now comprise an area of about 11,560 acres to agree with recalculation of area. (Plan Southern Cross Townsite.)

Corres. 5741/05.—Of the amendment of Reserve No. 14088 (Swan District) "Civic Purposes" to now comprise Swan Location 8557 as surveyed and shown on Lands and Surveys Original Plan 11747 and of its area being increased to 6 acres and 23 perches accordingly. (Plan M193-4.)

Corres. 1520/64.—Of the amendment of Reserve No. 27853 (Cockburn Sound Locations 2056, 2057, 2058 and 2059) "Recreation" to exclude that portion now surveyed and shown as Cockburn Sound Location 2193 on Lands and Surveys Original Plan 11781 and of its area being reduced to about 419 acres accordingly. (Plans R23-4 and R39-4.)

Corres. 239/51.—Of the amendment of Reserve No. 30656 (Sussex Location 4543) "Quarry (Limestone)" to now comprise an area of 189 acres 3 roods 28 perches to agree with the area as surveyed on Lands and Surveys Diagram 75162. (Plan 440D/40 B.4.)

A. E. HEAGNEY,
Under Secretary for Lands.

AMENDMENT OF RESERVES.

Department of Lands and Surveys,
Perth, 20th August, 1971.

HIS Excellency the Lieutenant Governor in Executive Council has been pleased to approve, under section 37 of the Land Act, 1933-1969, as follows:—

Corres. 4634/96.—Of the amendment of Reserve No. 3443 (Esperance Location 7) "Lighthouse and Public Utility" to exclude that portion now surveyed and shown as Esperance Lot 677 on Lands and Surveys Diagram 75102 and of its area being reduced to 51 acres 1 rood 35.4 perches accordingly. (Plan E141-4.)

Corres. 1562/15.—Of the amendment of Reserve No. 15974 (Nelson District) "Government Requirements (Timber)" to exclude the area of about 222 acres bounded by Nelson Locations 12588, 3838 and 12589 and the railway reserve and of its area being reduced to about 111 acres accordingly. (Plan 439C/40, F3.)

Corres. 2670/50.—Of the amendment of Reserve No. 23216 (Peawah and Windell Districts) "Common" to exclude Windell Location 28, as surveyed and shown on Lands and Surveys Diagram 75021, and of its area being reduced to about 22,870 acres 1 rood 37 perches accordingly. (Plan Wittenoom Townsite, Mt. Bruce 4 mile.)

Corres. 893/57.—Of the amendment of Reserve No. 25639 (Gibson Lot 19) "Recreation" to exclude that portion now surveyed and shown as roads and Gibson Lots 65 to 97 inclusive on Lands and Surveys Original Plan 11547 and of its area being reduced to 70 acres 1 rood 9 perches accordingly. (Plan Gibson Townsite.)

A. E. HEAGNEY,
Under Secretary for Lands.

CHANGE OF PURPOSE OF RESERVES.

Department of Lands
Department of Lands and Surveys,
Perth, 20th August, 1971.

HIS Excellency the Lieutenant Governor in Executive Council has been pleased to approve, under section 37 of the Land Act, 1933-1969, as follows:—

Corres. 395/26.—Of the purpose of Reserve No. 19402 (Sussex Location 3133) being changed from "Church Site (Congregational)" to "Church Purposes." (Plan 413D/40 B.4.)

Corres. 73/32.—Of the purpose of Reserve No. 20942 (Augusta Lot 266) being changed from "Church Site (Congregational)" to "Church Purposes." (Plan Augusta Townsite.)

A. E. HEAGNEY,
Under Secretary for Lands.

REVOCATION OF ORDER IN COUNCIL.

Reserve No. 19701.

Department of Lands and Surveys,
Perth, 20th August, 1971.

Corres. 5148/97.

IT is hereby notified for general information that His Excellency the Lieutenant Governor in Executive Council has been pleased to revoke the Order in Council issued under Executive Council Minute No. 672 dated 7th March, 1928, whereby Reserve No. 19701 (at Leonora) was vested in the Shire of Leonora in trust for the purpose of "Recreation" and to approve of the cancellation of the relevant Vesting Order accordingly.

A. E. HEAGNEY,
Under Secretary for Lands.

CANCELLATION OF RESERVES.

Department of Lands and Surveys,
Perth, 20th August, 1971.

HIS Excellency the Lieutenant Governor in Executive Council has been pleased to approve, under section 37 of the Land Act, 1933-1969, as follows:—

Corres. 10420/04.—Of the cancellation of Reserve No. 9795 (Swan Location 2237) "Salvation Army Children's Home." (Plan P234-4.)

Corres. 2739/67.—Of the cancellation of Reserve No. 29350 (Nelson Location 12970) "Cemetery Site." (Plan 442B/40 F.1.)

Corres. 1029/69.—Of the cancellation of Reserve No. 30332 (Kalbarri Lots 232 and 233) "Use and Requirements of the Shire of Northampton." (Plan Kalbarri Townsite.)

Corres. 3652/67.—Of the cancellation of Reserve No. 30767 (Mullewa Lot 205) "Use and Requirements of the Government Employees' Housing Authority." (Plan Mullewa Townsite.)

A. E. HEAGNEY,
Under Secretary for Lands.

CANCELLATION OF RESERVES.

Department of Lands and Surveys,
Perth, 20th August, 1971.

HIS Excellency the Lieutenant Governor in Executive Council has been pleased to approve, under section 37 of the Land Act, 1933-1969, as follows:—

Corres. 11331/98.—Of the cancellation of Reserve No. 6292 (at Broome) "Public Utility". (Plan Broome Regional.)

Corres. 3570/00, V2.—Of the cancellation of Reserve No. 8122 (Boulder Lot 312) "Municipal (Water, Fire Brigade)". (Plan Kalgoorlie-Boulder Sheet 3.)

Corres. 645/14, V2.—Of the cancellation of Reserve No. 17356 (Swan Location 3330) "School Site". (Plan P154-4.)

Corres. 5148/97.—Of the cancellation of Reserve No. 19701 (at Leonora) "Recreation". (Plan Leonora Townsite.)

Corres. 2269/64.—Of the cancellation of Reserve No. 28178 (Cockburn Sound Location 2080) "Use and Requirements of the City of Fremantle". (Plan F73-4.)

Corres. 430/40.—Of the cancellation of Reserve No. 28640 (Pinjarra Lot 220) "Use and Requirements of the Shire of Murray". (Plan Pinjarra Townsite.)

Corres. 1632/67.—Of the cancellation of Reserve No. 28641 (Pinjarra Lot 221) "Use and Requirements of the Shire of Murray". (Plan Pinjarra Townsite.)

Corres. 860/70.—Of the cancellation of Reserve No. 30819 (Wiluna Lot 81) "Use and Requirements of the Shire of Wiluna". (Plan Wiluna Townsite.)

A. E. HEAGNEY,
Under Secretary for Lands.

HARRISMITH TOWNSITE.

Amendment and Redescription of Boundaries.
Department of Lands and Surveys,
Perth, 20th August, 1971.

Corres. 1710/14.

HIS Excellency the Lieutenant Governor in Executive Council has been pleased to approve, under section 10 of the Land Act, 1933-1969, of the amendment and redescription of the boundaries of Harrismith Townsite to comprise the area described in the schedule hereto.

A. E. HEAGNEY,
Under Secretary for Lands.

Schedule.

All that portion of land bounded by lines starting at the southwestern corner of Williams Location 7414, and extending easterly along the southern boundary of that location to the southwestern corner of Location 7415; thence easterly and northerly along boundaries of that location to a point situate in prolongation westerly of the southern boundary of Location 12016; thence easterly to and along that boundary and onwards to the western corner of Location 10328; thence easterly and southerly along boundaries of that location and onwards to the northwestern corner of Location 10175; thence southerly along the western boundary of that location, the western boundary of Locations 7434 and 8609 to the northern boundary of Location 7417; thence westerly along that boundary and onwards to the western side of Road Number 4711; thence generally northwesterly along sides of that road and onwards to the southeastern side of Road Number 7146; thence generally northeasterly along that side to a point situate in prolongation southeasterly of the southwestern side of Road Number 14039; thence northwesterly to and along that side to a northern boundary of the northern severance of Location 13990; thence westerly, northerly, again westerly, to the northeastern corner of Harrismith Lot 35; thence southerly, westerly and northerly along boundaries of that lot and onwards to the starting point. (Public Plans Harrismith Townsite 386A/40.)

KALBARRI TOWNSITE.

Amendment of Boundaries.

Department of Lands and Surveys,
Perth, 20th August, 1971.

Corres. 2350/51.

IT is hereby notified that His Excellency the Lieutenant Governor in Executive Council has been pleased to approve, under section 10 of the Land Act, 1933-1969, of the amendment of the boundaries of Kalbarri Townsite to include the whole of Kalbarri Lot 259 as surveyed and shown on Lands and Surveys Original Plan 11633. (Public Plan Kalbarri Townsite.)

A. E. HEAGNEY,
Under Secretary for Lands.

WICKEPIN TOWNSITE.

Amendment of Boundaries.

Department of Lands and Surveys,
Perth, 20th August, 1971.

Corres. 3495/08.

HIS Excellency the Lieutenant Governor in Executive Council has been pleased to approve, under section 10 of the Land Act, 1933-1969, of the amendment of the boundaries of Wickepin Townsite to include the whole of Road No. 14184 as surveyed and shown coloured dark brown on Lands and Surveys Diagram 73757. (Public Plan Wickepin Townsite.)

A. E. HEAGNEY,
Under Secretary for Lands.

INDUSTRIAL DEVELOPMENT (RESUMPTION OF LAND) ACT, 1945.

Dedication of Land.

Department of Lands and Surveys,
Perth, 20th August, 1971.

Corres. 3220/70.

HIS Excellency the Lieutenant Governor in Executive Council has been pleased to approve, under section 11 of the Industrial Development (Resumption of Land) Act, 1945 of the dedication to the purposes of the said Act, of the land described hereunder:—

Portion of Swan Location S and being that portion of part Lot 3 on Plan 9542 (Sheet 1) and those portions of part Lots 19, 20, 21, 22, 41, 42 and 43 on Plan 9542 (Sheet 2) and Lots 21, 22, 24, 25, 7, 8, 9, 10, and 40 and those portions of part Lots 38, 39, 12, 13, 14, 16, 6, 2, 3, 4 and 5 on Plan 9542 (Sheet 3) and being part of the land comprised in Certificate of Title Volume 1186, Folio 169.

(Plan P174—4.)

A. E. HEAGNEY,
Under Secretary for Lands.

INDUSTRIAL DEVELOPMENT (RESUMPTION OF LAND) ACT, 1945.

Dedication of Land.

Department of Lands and Surveys,
Perth, 20th August, 1971.

Corres. 491/71.

HIS Excellency the Lieutenant Governor in Executive Council has been pleased to approve, under section 11 of the Industrial Development (Resumption of Land) Act, 1945, of the dedication of portion of Cockburn Sound Location 244 and being Lot 50 on Diagram 16736 and being the whole of the land comprised in Certificate of Title Volume 1152, Folio 161 to the purposes of the said Act. (Plan F249—4.)

A. E. HEAGNEY,
Under Secretary for Lands.

NAMING OF STREET.

Shires of West Arthur and Williams.

Department of Lands and Surveys,
Perth, 20th August, 1971.

Corres. 2899/68.

IT is hereby notified for general information that His Excellency the Lieutenant Governor in Executive Council has been pleased to approve under section 10 of the Land Act 1933-1969, of all that portion of Road No. 2981 commencing on the northern alignment of Coalfields Road (Road No. 3385) and extending, generally northeasterly to the northwestern corner of Wellington Location 2596, thence northward along Road No. 11663 to the southeastern alignment of Road No. 1061, thence northward along that road to the northwestern corner of Location 2672, thence north-eastward along Road No. 5069 to the northeastern corner of Location 3435, thence eastward along Road No. 3369 to the prolongation southwestward of the southeastern alignment of Road No. 14129, thence northeastward along that road to the western alignment of Road No. 5070, thence northward along that road to the prolongation southwestward of the northwestern alignment of Road No. 6745, thence northeastward along that road to the southeastern alignment of Road No. 5070, thence northeastward along that road to the southwestern side of the Narrogin-Collie Railway Reserve, across that Reserve, to the southwestern terminus of Road No. 2111, thence northeastward, and generally northwesterly along that road to the southeastern alignment of Road No. 1061, thence generally northerly along that road to the northeastern corner of Williams Location 4513, thence northeastward along Road No. 2278 to the southeastern alignment of Road No. 6963 (Albany Highway) at the eastern corner of Williams Location 13311, in the Shires of West Arthur and Williams being named "Williams-Darkan Road".

(Public Plan Darkan Townsite, 410B/40, 384C/40 and Culbin Townsite.)

A. E. HEAGNEY,
Under Secretary for Lands.

NAMING OF STREET.

Shire of Murray.

Department of Lands and Surveys,
Perth, 20th August, 1971.

Corres. 2822/70.

IT is hereby notified for general information that His Excellency the Lieutenant Governor in Executive Council has been pleased to approve under section 10 of the Land Act, 1933-1969, of the road commencing at the northeastern alignment of Pinjarra Road (Road No. 784) at the westernmost southern corner of Lot 56 of Cockburn Sound Location 16 (Land Titles Office Plan 5383) and extending northeastward to the southwestern alignment of Bedingfeld Road (Road No. 8629) in the Shire of Murray being named "Watson Drive". (Public Plan P157-4, P141-4 and P142-4.)

A. E. HEAGNEY,
Under Secretary for Lands.

NAMING OF STREET.

Shire of Victoria Plains.

Department of Lands and Surveys,
Perth, 20th August, 1971.

Corres. 3234/70.

IT is hereby notified for general information that His Excellency the Lieutenant Governor in Executive Council has been pleased to approve under section 10 of the Land Act, 1933-1969, of the road commencing at the westernmost southwest corner of Bolgart Lot 137 and extending eastward to the easternmost southeastern corner of Lot 135 (Reserve No. 27527) in the Shire of Victoria Plains being named "McPherson Street", (Public Plan Bolgart Townsite.)

A. E. HEAGNEY,
Under Secretary for Lands.

NAMING AND CHANGE OF NAME OF STREETS.

Shire of Swan.

Department of Lands and Surveys,
Perth, 20th August, 1971.

Corres. 2106/50.

IT is hereby notified for general information that His Excellency the Lieutenant Governor in Executive Council has been pleased to approve under section 10 of the Land Act, 1933-1969, of the naming and change of name of Streets in the Shire of Swan as set out in the Schedule hereunder.

Schedule.

Naming of Street.

Description; Name.

- (a) Commencing on a southeastern boundary of Lot 128 of Helena Location 20a (Land Titles Office Plan 4553) and extending generally northerly as shown coloured blue on Land Titles Office Plan 7492 to the northeastern boundary of Lot 89 of Helena Location 7 (Land Titles Office Plan 4539); Waterhall Road.
- (b) Commencing at the northwestern corner of Lot 126 of Helena Location 20a (Land Titles Office Plan 4553) and extending northeastward, thence southeastward, thence southward, then southwestward, thence northwestward to the southeastern alignment of Waterhall Road; Hazelmere Circus.
- (c) Commencing at the southeastern alignment of Stirling Crescent and extending generally easterly along the southern boundaries of Lots 103, 104, 105, 106 and 107 of Helena Location 20a (Land Titles Office Plan 4553); Lakes Road.

Change of Street Names.

Present Name; Description; New Name.

- (d) Waterhall Road; Commencing from a line in prolongation northwestward of the northeastern boundary of Lot 130 of Helena Location 20a (Land Titles Office Plan 4553) and extending northeastward to the northwestern corner of Lot 126 of Helena Location 20a on the said plan; Hazelmere Circus.
 - (e) Waterhall Road; Commencing from the northeastern corner of Lot 90 of Helena Location 20a (Land Titles Office Plan 4553) and extending northwestward to the prolongation northward of the eastern alignment of the road described in "a" above; Whitehall Road.
- (Public Plan P176-4 and M161-4.)

A. E. HEAGNEY,
Under Secretary for Lands.

NAMING AND CHANGE OF NAME OF STREETS.

Shire of Gnowangerup.

Department of Lands and Surveys,
Perth, 20th August, 1971.

Corres. 1996/71.

IT is hereby notified for general information that His Excellency the Lieutenant Governor in Executive Council has been pleased to approve, under section 10 of the Land Act, 1933-1969, of the naming and change of name of Streets in the Shire of Gnowangerup as set out in the schedule hereunder.

Schedule.

Naming of Street.

Description; Name.

- (a) Commencing at the southwestern corner of Ongerup Lot 174 (Reserve No. 27876) and extending eastward along the southern boundaries of the said lot and Ongerup Lots 173, 171, 168, 167, 166, 165 and 164 and the prolongation eastward of the southern boundary of the lastmentioned lot to the western alignment of No. 8 Avenue; Jaekel Street.

- (b) Commencing at the southwestern corner of Ongerup Lot 163 and extending northeastward along the southeastern boundary of the said lot and lots 162, 161, 160 and 159 to the easternmost southeastern corner of the lastmentioned lot; Stone Street.
- (c) Commencing at the southernmost southwestern corner of Ongerup Lot 175 (Reserve No. 22868) and extending northward to the northernmost northwestern corner of the said lot; West Street.
- (d) Commencing at the northernmost northeastern corner of Ongerup Lot 178 (Reserve No. 28148) and extending southeastward to the southeastern corner of the said lot; Buncle Street.
- (e) Commencing at the northwestern corner of Ongerup Lot 174 (Reserve No. 27876) and extending eastward to the northernmost northwestern corner of Lot 77; Carpenter Street.

Change of Street Names.

Present Name; Description; New Name.

- No. 6 Avenue; Commencing at the eastern alignment of No. 8 Avenue and extending eastward to the western alignment of No. 1 Avenue; Jaekel Street.
- No. 5 Avenue; Commencing at the northernmost northwestern corner of Ongerup Lot 77 and extending eastward to the northeastern corner of Lot 43; Carpenter Street.
- No. 4 Avenue; Commencing at the eastern alignment of No. 2 Avenue and extending eastward to the western alignment of No. 1 Avenue; Woods Street.
- No. 7 Avenue; Commencing from a line in prolongation southward of the western boundary of Ongerup Lot 92 and extending eastward to the southeastern corner of Lot 58; Walker Street.
- No. 8 Avenue; Commencing from the southern alignment of Carpenter Street and extending southward to the northernmost northwestern corner of Ongerup Lot 148 (Reserve No. 25557); Vaux Street.
- No. 9 Avenue; Commencing from the southern alignment of Carpenter Street and extending southward to the northern alignment of Jaekel Street; John Street.
- No. 1 Avenue; Commencing from the northernmost northeastern corner of Ongerup Lot 30 and extending southward to the prolongation eastward of the northern boundary of Lot 178 (Reserve No. 28148); Eldridge Street.
- No. 2 Avenue; Commencing at the northernmost northeastern corner of Ongerup Lot 97 (Reserve No. 22868) and extending southward to the northern alignment of Walker Street; Lamont Street.

(Public Plan Ongerup Townsite.)

A. E. HEAGNEY,
Under Secretary for Lands.

CHANGE OF NAME OF STREET.

Shire of Manjimup.

Department of Lands and Surveys,
Perth, 20th August, 1971.

Corres. 904/71.

IT is hereby notified for general information that His Excellency the Lieutenant Governor in Executive Council has been pleased to approve, under section 10 of the Land Act, 1933-1969, of the name of "Gibletts Coast Road" being all that portion of Road No. 309 commencing from the northeastern alignment of Road No. 116 at the southeastern corner of Nelson Location 4464 and extending generally northeasterly to the northwestern alignment of the Manjimup-Eastbrook Railway Reserve in the Shire of Manjimup being changed to "Channybearup Road". (Public Plan 442D/40C3, 442A/40C2, and 442B/40D E1, 2.)

A. E. HEAGNEY,
Under Secretary for Lands.

CHANGE OF NAME OF STREET.

Shire of Bassendean.

Department of Lands and Surveys,
Perth, 20th August, 1971.

Corres. 4388/23.

IT is hereby notified for general information that His Excellency the Lieutenant Governor in Executive Council has been pleased to approve, under section 10 of the Land Act, 1933-1969, of the name of "Fiveash Way" commencing at the western alignment of Penzance Street (Road No. 3264) and extending eastward, thence northward to the southern alignment of Anzac Terrace in the Shire of Bassendean being changed to "Parmelia Way". (Public Plan P158-4.)

A. E. HEAGNEY,
Under Secretary for Lands.

CHANGE OF NAME OF STREET.

Shire of Ashburton.

Department of Lands and Surveys,
Perth, 20th August, 1971.

Corres. 922/71.

IT is hereby notified for general information that His Excellency the Lieutenant Governor in Executive Council has been pleased to approve, under section 10 of the Land Act, 1933-1969, of the name of "Fourth Avenue" commencing at the southeastern alignment of Third Street and extending southeastward to the southern corner of Onslow Lot 425 (Reserve 25709) in the Shire of Ashburton being changed to "McRae Place". (Public Plan Onslow, Sheet 2.)

A. E. HEAGNEY,
Under Secretary for Lands.

CHANGE OF NAME OF STREET.

Shire of Gosnells.

Department of Lands and Surveys,
Perth, 20th August, 1971.

Corres. 3221/70.

IT is hereby notified for general information that His Excellency the Lieutenant Governor in Executive Council has been pleased to approve, under section 10 of the Land Act, 1933-1969, of the name of "Lingfield Street" commencing at the southern corner of Lot 12 of Canning Location 14a (Land Titles Office Plan 9713) and extending northwestward to a line in prolongation southward of the northwestern boundary of lot 60 of Canning Location 14a (Land Titles Office Plan 9666) in the Shire of Gosnells being changed to "Carisbrooke Street". (Public Plan F64-4.)

A. E. HEAGNEY,
Under Secretary for Lands.

NOW OPEN.

Port Hedland Lot 1642.

Department of Lands and Surveys,
Perth, 20th August, 1971.

Corres. 3405/69.

HIS Excellency the Lieutenant Governor in Executive Council has been pleased to approve under section 45A of the Land Act, 1933-1969, of Port Hedland Lot 1642 being made "Now Open" for sale in fee simple for Light Industrial purposes at the purchase price of Forty Dollars (\$40.00) and subject to the payment for improvements at valuation, in cash, should the successful applicant be other than the owner of such improvements.

Applications must be lodged at the Department of Lands and Surveys, Perth.

If there are more applications than one for the lot, the application to be granted will be decided by the Land Board.

(Plan Port Hedland Regional, Sheet 5.)

A. E. HEAGNEY,
Under Secretary for Lands.

NOW OPEN.

Swan Location 2237.

Department of Lands and Surveys,
Perth, 20th August, 1971.

Corres. 10420/04.

HIS Excellency the Lieutenant Governor in Executive Council has been pleased to approve under section 45A of the Land Act, 1933-1969, of Swan Location 2237 being made "Now Open" for sale in fee simple for "Church Purposes" at the purchase price of One Dollar (\$1.00) and subject to the payment for improvements at valuation, in cash, should the successful applicant be other than the owner of such improvements.

Applications must be lodged at the Department of Lands and Surveys, Perth.

If there are more applications than one for the lot, the application to be granted will be decided by the Land Board.

(Plan P234-4.)

A. E. HEAGNEY,
Under Secretary for Lands.

LOCAL GOVERNMENT ACT, 1960-1970.

Department of Lands and Surveys,
Perth, 20th August, 1971.

IT is hereby declared that, pursuant to the resolution of the Shire of Armadale-Kelmscott, passed at a meeting of the Council held on or about 31st July, 1969, the undermentioned lands have been set apart, taken, or resumed under section 17 of the Public Works Act, 1902, for the purpose of a new road, that is to say:—

Armadale-Kelmscott.

2731/96 (R.3369).

Road No. 1479 (widening of parts). Those portions of Canning Locations 493, 31, 38 and 273 and Reserve 4127 as delineated and coloured dark brown on Lands and Surveys Diagrams 74491, 74492 and 74493.

5 perches being resumed from Canning Location 31.

4.6 perches being resumed from Canning Location 88.

15.5 perches being resumed from Canning Location 273.

3.6 perches being resumed from Canning Location 493.

The area of Reserve 4127 is hereby reduced by 12 perches.

(Notice of intention to resume gazetted 12th February, 1971.)

(Public Plan 341B/40 D1.)

IT is hereby declared that, pursuant to the resolution of the Shire of Augusta-Margaret River, passed at a meeting of the Council held on or about 9th September, 1970, the undermentioned lands have been set apart, taken, or resumed under section 17 of the Public Works Act, 1902, for the purpose of a new road, that is to say:—

Augusta-Margaret River.

4793/29 (R.3347).

Road No. 14532. (i) A strip of land one chain wide, commencing at the southeastern corner of Sussex Location 2273 and extending, as surveyed, westward and northwestward along part of the southern boundary and through the said location to the western boundary of that location.

(ii) Deviation of part. (a) That portion of Sussex Location 2273 containing 1 rood 30.3 perches as delineated and coloured dark brown on Original Plan 11590.

(b) A strip of land one chain wide leaving the western alignment of the present road within Location 2273 and extending as delineated and coloured dark brown on Original Plan 11590 northward through the said location to rejoin the present road within that location.

1 acre 2 roods 5.6 perches being resumed from Sussex Location 2273.

(Notice of intention to resume gazetted 27th November, 1970.)

(Public Plan 440A/40 B1.)

IT is hereby declared that, pursuant to the resolution of the Shire of Belmont, passed at a meeting of the Council held on or about 24th November, 1969, the undermentioned lands have been set apart, taken, or resumed under section 17 of the Public Works Act, 1902, for the purpose of a new road, that is to say:—

Belmont.

L. and S. 106/70 (MR773), M.R.D. 1082/69.

Road No. 2717. Regazettal, Belmont Avenue (widening of part). That portion of Swan Location 34 as delineated and coloured dark brown on Lands and Surveys Diagram 74749.

1.2 perches being resumed from Swan Location 34.

(Notice of Intention to resume gazetted 20th November, 1970.)

(Public Plan P206-4.)

IT is hereby declared that, pursuant to the resolution of the Shire of Cranbrook, passed at a meeting of the Council held on or about 22nd April, 1970, the undermentioned lands have been set apart, taken, or resumed under section 17 of the Public Works Act, 1902, for the purpose of a new road, that is to say:—

Cranbrook.

3391/16, V3 (R.3424).

Road No. 14549. A strip of land varying in width commencing at the northwest corner of Nelson Location 10855 (F Reserve 150/25) and extending as delineated and coloured dark brown on Lands and Surveys Diagram 75007 eastward and southeastward, inside and along part of the northern boundary and through the said location to the eastern boundary of that location.

The area of F Reserve 150/25 is hereby reduced by 16 acres 2 roods 36 perches.

(Public Plans 443/80 F2 and 444/80 A2.)

IT is hereby declared that, pursuant to the resolution of the Shire of Dalwallinu, passed at a meeting of the Council held on or about 15th July, 1969, the undermentioned lands have been set apart, taken, or resumed under section 17 of the Public Works Act, 1902, for the purpose of a new road, that is to say:—

Dalwallinu.

L. and S. 2540/69 (MR791) M.R.D. 411/69.

Road No. 9922 (widening of part). Those portions of vacant Crown land and Pithara Lot 50 (Reserve 17038) as delineated and coloured mid and dark brown on Lands and Surveys Diagram 75103.

The area of Reserve 17038 is hereby reduced by 31 perches.

(Public Plan Pithara Townsite.)

IT is hereby declared that, pursuant to the resolution of the Shire of Kojonup, passed at a meeting of the Council held on or about 29th May, 1968, the undermentioned lands have been set apart, taken, or resumed under section 17 of the Public Works Act, 1902, for the purpose of a new road, that is to say:—

Kojonup.

16286/10 (R3183).

Road No. 14542. A strip of land one chain wide, widening in parts as delineated and coloured dark brown on Lands and Surveys Diagrams 74047 and 74048 commencing at the southeast corner of Kojonup Location 4422 and extending as surveyed eastward through Locations 4420 and 5093, along the southern boundary of Location 7561, south-eastward through Location 4143 again eastward along the southern boundaries of Locations 4424 and 4419 southward along part of a western boundary of Location 4425 and again eastward along the southern boundary of Location 6071 to the southeast corner of the lastmentioned location.

Road No. 14542 (deviation of part). (i) A strip of land one chain wide, widening at its terminus, leaving the northern alignment of the present road on the southern boundary of Kojonup Location 6071 and extending as delineated and coloured dark brown on Lands and Surveys Diagram 74049 northeastward through the said location and Location 6047 to the eastern boundary of the latter location.

(ii) A strip of land varying in width leaving the southern alignment of the present road on the northern boundary of Location 6646 and extending as delineated and coloured dark brown on Lands and Surveys Diagram 74050 and as surveyed southeastward through the said location and Location 4425 to rejoin the present road on the southern boundary of the latter location.

Road No. 9864 (widening of part). That portion of Jingalup Estate Lot 10 as delineated and coloured dark brown on Lands and Surveys Diagram 74049.

1 acre 3 roods 4.8 perches, being resumed from Kojonup Location 6047.

2 acres 3 roods 30 perches, being resumed from Kojonup Location 6071.

1 acre 1 rood 28 perches, being resumed from Kojonup Location 4425.

1 acre 1 rood 20.5 perches, being resumed from Kojonup Location 6646.

28.5 perches, being resumed from Kojonup Location 4420.

30 perches, being resumed from Kojonup Location 4424.

32.8 perches, being resumed from Kojonup Location 4143.

1 rood 24.3 perches, being resumed from Kojonup Location 7560.

8.4 perches, being resumed from Jingalup Estate Lot 10.

(Notice of intention to resume gazetted 21st May, 1971.)

(Public Plan 437A/40A.1.)

IT is hereby declared that, pursuant to the resolution of the City of Melville, passed at a meeting of the Council held on or about 23rd February, 1971, the undermentioned lands have been set apart, taken, or resumed under section 17 of the Public Works Act, 1902, for the purpose of a new road, that is to say:—

Melville.

L. & S. 1114/61 (MR789), M.R.D. 1117/68-1.

Road No. 14380 (extension). A strip of land varying in width leaving the eastern terminus of the present road on the western boundary of Cockburn Sound Location 719 and extending as shown coloured brown on Lands Titles Office Diagram 38382 northeastward through the said location to the northeastern boundary of that location. (Public Plan F58-4.)

IT is hereby declared that, pursuant to the resolution of the Shire of Northampton, passed at a meeting of the Council held on or about 1st April, 1969, the undermentioned lands have been set apart, taken, or resumed under section 17 of the Public Works Act, 1902, for the purpose of a new road, that is to say:—

Northampton.

2476/61 (R.4043).

Road No. 1752 (widening of part). Those portions of Appertarra Agricultural Area Lots 21 and 22 as delineated and coloured dark brown on Original Plan 11692 7.7 perches and 37.3 perches being resumed from Appertarra Agricultural Area Lots 21 and 20 respectively.

(Notice of intention to resume gazetted 18th June, 1971.)

(Public Plan 160D/40.)

(2)—90999

IT is hereby declared that, pursuant to the resolution of the Shire of Nungarin, passed at a meeting of the Council held on or about 16th April, 1969, the undermentioned lands have been set apart, taken, or resumed under section 17 of the Public Works Act, 1902, for the purpose of a new road, that is to say:—

Nungarin.

L. & S. 3858/25 (MR784), M.R.D. 128/69.

Road No. 10890 (widening of part). That portion of Railway Reserve and vacant Crown land as delineated and coloured dark brown on Lands and Surveys Diagram 74545. (Public Plan Nungarin Townsite.)

IT is hereby declared that, pursuant to the resolution of the Shire of Nyabing-Pingrup, passed at a meeting of the Council held on or about 31st January, 1969, the undermentioned lands have been set apart, taken, or resumed under section 17 of the Public Works Act, 1902, for the purpose of a new road, that is to say:—

Nyabing-Pingrup.

527/69 (R.3408).

Road No. 5304 (widening of part). That portion of vacant Crown land abutting the western alignment of the said road as delineated and coloured mid brown on Original Plan 11378. (Public Plan: Pingrup Townsite.)

IT is hereby declared that, pursuant to the resolution of the City of Perth, passed at a meeting of the Council held on or about 26th June, 1968, the undermentioned lands have been set apart, taken, or resumed under section 17 of the Public Works Act, 1902, for the purpose of a new road, that is to say:—

Perth.

2738/68 (MR788), M.R.D. 60/70.

Road No. 14545 (Railway Street). A strip of land varying in width commencing at the southeast corner of Perth Suburban Lot 18 and extending as surveyed and as delineated and coloured dark brown on Original Plan 11748 westward and northwestward along the southern boundary of the said lot and the southwestern boundary of Reserve 16770 and part of the southwestern boundary of Suburban Lot 19 to the southwest corner of Lot 12 of the latter Suburban Lot. (Plan 2522, Public Plan P204-2SW.)

IT is hereby declared that, pursuant to the resolution of the City of Perth, passed at a meeting of the Council held on or about 20th April, 1970, the undermentioned lands have been set apart, taken, or resumed under section 17 of the Public Works Act, 1902, for the purpose of a new road, that is to say:—

Perth.

L. and S. 3105/70, (MR766), M.R.D. 1164/69.

Road No. 14512 Forrest Avenue, regazetted. A strip of land one chain wide, widening in parts as delineated and coloured dark brown on Lands and Surveys Diagram 74939 commencing at the southwestern corner of Perth Lot E37 and extending as surveyed northeastward along the northwestern boundary of the said lot and Lot E38 to the intersection of Plain and Wellington Streets.

1.7 perches, being resumed from Perth Lot E38.

(Notice of intention to resume gazetted 2nd July, 1971.)

(Public Plan P220-2NE.)

IT is hereby declared that, pursuant to the resolution of the Shire of Roebourne, passed at a meeting of the Council held on or about 18th May, 1967, the undermentioned lands have been set apart, taken, or resumed under section 17 of the Public Works Act, 1902, for the purpose of a new road, that is to say:—

Roebourne.

L. and S. 2900/67 (MR778), M.R.D. 1153/67.

Road No. 338 (widening of part). That portion of Pastoral Lease 3114/464 and Reserve No. 18571 as delineated and coloured dark brown on Original Plan 11100.

Road No. 14529. A strip of land five chains wide leaving the northwestern alignment of Road No. 388 within Pastoral Lease 3114/464 and extending as delineated and coloured dark brown on Original Plan 11100 westward through the said lease and Reserves 18571 and 9701 and De Witt Location 48 to the western boundary of the said location.

269 acres 3 roods, being resumed from Pastoral Lease 3114/464.

The area of Reserves 9701 and 18571 are hereby reduced by 143 acres 3 roods and 27 acres respectively.

(Notice of intention to resume gazetted 14th May, 1971.)

(Public Plan Dampier and Barrow Island.)

IT is hereby declared that, pursuant to the resolution of the Shire of Waroona, passed at a meeting of the Council held on or about 4th December, 1969, the undermentioned lands have been set apart, taken, or resumed under section 17 of the Public Works Act, 1902, for the purpose of a new road, that is to say:—

Waroona.

119/06 (R.3409).

Road No. 14544. A strip of land one chain wide, widening at its terminus commencing on the northern boundary of Murray Location 204 near the northwest corner of the said location and extending as delineated and coloured dark brown on Lands and Surveys Diagram 75005 southeastward through the said location to the northwestern alignment of the surveyed road within that location.

The area of State Forest No. 14 is hereby reduced by 1 acre and 32.2 perches.

(Public Plan 383B/40 D.2.)

IT is hereby declared that, pursuant to the resolution of the Shire of Woodanilling, passed at a meeting of the Council held on or about 27th August, 1968, the undermentioned lands have been set apart, taken, or resumed under section 17 of the Public Works Act, 1902, for the purpose of a new road, that is to say:—

Woodanilling.

2475/29 (R.4031).

Road No. 10405 (widening of parts). Those portions of Kojonup Locations 2296, 461 and 2107 as delineated and coloured dark brown on Lands and Surveys Diagrams 74631 and 74632.

3.7 perches, being resumed from Kojonup Location 461.

3.8 perches, being resumed from Kojonup Location 2107.

2.4 perches, being resumed from Kojonup Location 2296.

(Notice of intention to resume gazetted 4th June, 1971.)

(Public Plan 409C/40D4.)

This supersedes the notice published in the *Government Gazette* dated 6th August, 1971, at page 2944.

IT is hereby declared that, pursuant to the resolution of the Shire of Yilgarn, passed at a meeting of the Council held on or about 12th March, 1970, the undermentioned lands have been set apart, taken, or resumed under section 17 of the Public Works Act, 1902, for the purpose of a new road, that is to say:—

Yilgarn.

2920/69 (R.3179).

Road No. 14332. A strip of land five chains wide, unsurveyed, leaving the eastern alignment of Road No. 2598 within Crown land and extend-

ing, unsurveyed, south eastward through Crown land Reserve 24049 and again Crown land to the northern alignment of the Hyden-Norseman Road.

The area of Reserve 24049 is hereby reduced by approximately 750 acres.

(Public Plan 19/300.)

And whereas His Excellency the Lieutenant Governor has declared that the said lands have been set apart, taken, or resumed for the purpose of the said roads, and that plans of the said lands might be inspected at the Department of Lands and Surveys, Perth, it is hereby notified that the lands described above are roads within the meaning of the Local Government Act, 1960, subject to the provisions of the said Act.

Dated this 18th day of August, 1971.

By Order of His Excellency,
H. D. EVANS,
Minister for Lands.

LOCAL GOVERNMENT ACT, 1960-1970.

Department of Lands and Surveys,
Perth, 20th August, 1971.

IT is hereby declared that, pursuant to the resolution of the Shires of Carnamah, Irwin and Three Springs passed at meetings of the Councils held on or about 13th October, 9th September and 14th October, 1970, respectively, the undermentioned lands have been set apart, taken, or resumed under section 17 of the Public Works Act, 1902, for the purpose of a new road, that is to say:—

L. & S. 3177/70 (M.R. 792), M.R.D. 909/70.

Road No. 14552. A strip of land five chains wide, widening as delineated and coloured mid and dark brown on Original Plan 11845 and Lands and Surveys Diagram 75168, commencing on a line in prolongation eastward of the northern boundary of Victoria Location 10217 and extending, as surveyed, southeastward along the southwestern boundaries of Locations 10202 and 10203 (Reserve 25495) and onwards to and along the southwestern boundaries of Locations 10213, 10214 and 10215 and onwards to and along the southwestern boundaries of Locations 10218, 10219, 10220 and 10221 and through Location 10231 (Reserve 26001) to the northern boundary of the Eneabba Townsite.

The area of Reserve No. 26001 is hereby reduced by 30 acres 2 roods 29 perches.

(Public Plan 94/80, B4.)

IT is hereby declared that, pursuant to the resolution of the Shire of Cranbrook passed at a meeting of the Council held on or about 30th September, 1969, the undermentioned lands have been set apart, taken, or resumed under section 17 of the Public Works Act, 1902, for the purpose of a new road, that is to say:—

Cranbrook.

4305/69 (R.3360).

Road No. 14551. A strip of land one chain wide, widening in parts, as delineated and coloured dark brown on Lands and Surveys Diagrams 74509 and 74510, commencing at the northwest corner of Hay Location 713 and extending, as surveyed, northward, northeastward and again northward to and along the western and northwestern boundaries of Location 1187 and the western boundary of Location 607 to the southwestern alignment of Road No. 1069.

0.9 perch being resumed from Hay Location 607.

1 rood 27.9 perches being resumed from Hay Location 625.

2 roods 34.6 perches being resumed from Hay Location 1187.

(Notice of intention to resume gazetted 25th June, 1971.)

(Public Plan 444/80, D1.)

IT is hereby declared that, pursuant to the resolution of the Shire of Cranbrook passed at a meeting of the Council held on or about, the undermentioned lands have been set apart, taken, or resumed under section 17 of the Public Works Act, 1902, for the purpose of a new road, that is to say:—

Cranbrook.

3758/40, V. 2 (R.3380).

Road No. 14554. A strip of land, varying in width, commencing at the southeast corner of Hay Location 882 and extending, as surveyed and as delineated and coloured mid and dark brown on Lands and Surveys Diagram 74596, southward along the easternmost eastern boundary of Location 992 to the southeast corner of the latter location.

19 acres 2 roods 29 perches being resumed from Hay Location 992.

(Notice of intention to resume gazetted 11th June, 1971.)

(Public Plan 444/80, C2 and 3.)

IT is hereby declared that, pursuant to the resolution of the Shire of Boyup Brook passed at a meeting of the Council held on or about 30th September, 1969, the undermentioned lands have been set apart, taken, or resumed under section 17 of the Public Works Act, 1902, for the purpose of a new road, that is to say:—

Boyup Brook.

1367/47 (R.3451).

Road No. 14553. (i) A strip of land, two chains wide, commencing at the southwest corner of Nelson Location 12863 and extending, as surveyed, generally northeasterly along the northwestern boundary of the said location to the northwest corner of that location.

(ii) (Deviation of part). A strip of land, two chains wide, leaving the northwestern alignment of the present road and extending, as delineated and coloured dark brown on Lands and Surveys Diagram 74828, northeastward through F Reserve 140/25 to rejoin the present road on an eastern boundary of the said reserve.

The area of F Reserve 140/25 is hereby reduced by 6 acres 2 roods 11 perches.

(Public Plan 438C/40, E4.)

IT is hereby declared that, pursuant to the resolution of the Shire of Busselton passed at a meeting of the Council held on or about 30th December, 1970, the undermentioned lands have been set apart, taken, or resumed under section 17 of the Public Works Act, 1902, for the purpose of a new road, that is to say:—

Busselton.

1427/61 (R.4049).

Road No. 12481 (extension). A strip of land, varying in width, leaving the western terminus of the present road at the northeast corner of Lot 27 of Sussex Location 5 (Land Titles Office Diagram 20736) and extending, as shown coloured brown and marked R.O.W. on the said diagram, westward along the northern boundaries of the said lot and Lots 26, 25, 24, 23, 22, 21, 20 and 19 to the northwest corner of the lastmentioned lot.

(Public Plan 413A/40, B2.)

IT is hereby declared that, pursuant to the resolution of the Shire of Dardanup passed at a meeting of the Council held on or about 6th January, 1970, the undermentioned lands have been set apart, taken, or resumed under section 17 of the Public Works Act, 1902, for the purpose of a new road, that is to say:—

Dardanup.

3673/69 (R.3453).

Road No. 1104 (widening of part). That portion of State Forest No. 25 as delineated and coloured dark brown on Original Plan 11629.

Road No. 4285 (deviation of part). A strip of land one chain wide, widening in part, leaving the present road within State Forest No. 25 and extending, as delineated and coloured dark brown on

Original Plan 11629, southeastward through the said State Forest to rejoin the present road within that State Forest.

The area of State Forest No. 25 is hereby reduced by 6 acres 2 roods 35 perches.

(Public Plans 411C and D/40 C.D.4.)

IT is hereby declared that, pursuant to the resolution of the Shire of Donnybrook-Balingup passed at a meeting of the Council held on or about 17th June, 1970, the undermentioned lands have been set apart, taken, or resumed under section 17 of the Public Works Act, 1902, for the purpose of a new road, that is to say:—

Donnybrook-Balingup.

L. and S. 2134/70 (MR793), M.R.D. 362/70.

Road No. 9228 (widening of part). Those portions of Wellington Location 441 and Donnybrook Lot 438 as delineated and coloured dark brown on Lands and Surveys Diagram 75140.

2.7 perches and 4.3 perches being resumed from Donnybrook Lot 438 and Wellington Location 441 respectively.

(Notice of intention to resume gazetted 4th June, 1971.)

(Public Plan Donnybrook Central.)

IT is hereby declared that, pursuant to the resolution of the Shire of Donnybrook-Balingup passed at a meeting of the Council held on or about 26th May, 1969, the undermentioned lands have been set apart, taken, or resumed under section 17 of the Public Works Act, 1902, for the purpose of a new road, that is to say:—

Donnybrook-Balingup.

2782/16 (R4009).

Road No. 6947 (deviation of part). A strip of land one chain wide leaving the present road within Preston Agricultural Area Lot 63 and extending as delineated and coloured dark brown on Lands and Surveys Diagram 74597 westward through the said lot and Lot 62 to rejoin the present road on the northern boundary of the latter lot.

14.6 perches and 1 acre and 9.3 perches being resumed from Preston Agricultural Area Lots 62 and 63 respectively.

(Notice of intention to resume gazetted 25th June, 1971.)

(Public Plans 414A/40 C.2 and 414B/40 D.2.)

IT is hereby declared that, pursuant to the resolution of the Shire of Harvey passed at a meeting of the Council held on or about 18th August, 1969, the undermentioned lands have been set apart, taken, or resumed under section 17 of the Public Works Act, 1902, for the purpose of a new road, that is to say:—

Harvey.

2947/69 (R3444).

Road No. 803 (deviation of part). A strip of land one chain wide, leaving the western alignment of the present road on an eastern boundary of State Forest No. 16 and extending as delineated and coloured dark brown on Original Plan 11714 westward through the said State Forest and inside and along the northern boundary of Wellington Location 1138 (Reserve 24472) to the eastern alignment of Road No. 47.

The area of Reserve No. 24472 is hereby reduced by 4 acres 3 roods 1 perch.

The area of State Forest No. 16 is hereby reduced by 3 acres and 39 perches.

(Public Plan 383D/40 B.3.)

IT is hereby declared that, pursuant to the resolution of the Shire of Harvey passed at a meeting of the Council held on or about 12th February, 1968 the undermentioned lands have been set apart,

taken, or resumed under section 17 of the Public Works Act, 1902, for the purpose of a new road, that is to say:—

Harvey.

2290/01V2 (R4007).

Road No. 2241 (widening of parts). Those portions of Wellington Locations 1 and 4472 (Reserve 23931) as delineated and coloured dark brown on Original Plan 11721.

7.1 perches being resumed from Wellington Location 1.

The area of Reserve 23931 is hereby reduced by 2 roods 26.5 perches.

(Notice of intention to resume gazetted 18th June, 1971.)

(Public Plan 383D/40 C.4.)

IT is hereby declared that, pursuant to the resolution of the Shire of Kellerberrin passed at a meeting of the Council held on or about 26th August, 1969 the undermentioned lands have been set apart, taken, or resumed under section 17 of the Public Works Act, 1902, for the purpose of a new road, that is to say:—

Kellerberrin.

11435/11 (R3383).

Road No. 4343 (extension). A strip of land one chain wide, widening as delineated and coloured dark brown on Original Plan 11550 leaving the southern terminus of the present road on the western boundary of Avon Location 8509 and extending, as surveyed, southward along the western boundary of the said Location to the southwest corner of that location.

33 acres 2 roods 13 perches being resumed from Avon Location 8509.

(Notice of intention to resume gazetted 25th June, 1971.)

(Public Plan 4/80 C, D 1, 2.)

IT is hereby declared that, pursuant to the resolution of the Shire of Mandurah passed at a meeting of the Council held on or about 26th August, 1970 the undermentioned lands have been set apart, taken, or resumed under section 17 of the Public Works Act, 1902, for the purpose of a new road, that is to say:—

Mandurah.

1055/67 (R3406).

Road No. 13443 (extension). A strip of land one chain wide, widening at its terminus, leaving the northwestern terminus of the present road at the southwest corner of Lot 71 of Cockburn Sound Location 16 and extending as coloured brown and bordered green on Lands Titles Office Diagram 41753, northward inside and along the southwestern boundary to the southeastern alignment of Road No. 10704.

29.4 perches being resumed from Cockburn Sound Location 16.

(Notice of intention to resume gazetted 23rd July, 1971.)

(Public Plan Mandurah Townsite.)

IT is hereby declared that, pursuant to the resolution of the Shire of Wanneroo passed at a meeting of the Council held on or about 5th April, 1960, the undermentioned lands have been set apart, taken, or resumed under section 17 of the Public Works Act, 1902, for the purpose of a new road, that is to say:—

Wanneroo.

8691/03 (R3450).

Road No. 1805 (extension). A strip of land varying in width leaving the southeastern terminus of the present road within State Forest No. 65 and extending as delineated and coloured dark brown on Lands and Surveys Diagram 74861 southeastward and northeastward through the said State Forest to the western alignment of the Pinjar-Yanchep Road on an eastern boundary of that State Forest.

The area of State Forest No. 65 is hereby reduced by 5 acres and 33 perches.

(Public Plan Yanchep 40 Sheet 4.)

IT is hereby declared that, pursuant to the resolution of the Shire of Wyalkatchem passed at a meeting of the Council held on or about 22nd December, 1969, the undermentioned lands have been set apart, taken, or resumed under section 17 of the Public Works Act, 1902, for the purpose of a new road, that is to say:—

Wyalkatchem.

3757/69 (R4047).

Road No. 8349 (extension). A strip of land varying in width leaving the southeastern alignment of the present road at the southeast corner of Wyalkatchem Lot 1 and extending as surveyed south-eastward to and along the southwestern boundaries of Lots 113, 112, 111, 110, 109 (Reserve 19356), 108, 107 and 106 and northeastward along the southeastern boundaries of Lots 106 and 105, to a line in prolongation southeastward of the northeastern boundary of Lot 104.

Road No. 8349 (deviation of part). Those portions of Lots 104, 105 and 106 as delineated and coloured dark brown on Lands and Surveys Diagram 74868.

1 perch, being resumed from Wyalkatchem Lot 104.

27.6 perches, being resumed from Wyalkatchem Lot 105.

14.1 perches, being resumed from Wyalkatchem Lot 106.

(Notice of intention to resume gazetted 25th June, 1971.)

(Public Plan: Wyalkatchem Townsite.)

And whereas His Excellency the Lieutenant Governor has declared that the said lands have been set apart, taken, or resumed for the purpose of the said roads, and that plans of the said lands might be inspected at the Department of Lands and Surveys, Perth, it is hereby notified that the lands described above are roads within the meaning of the Local Government Act, 1960, subject to the provisions of the said Act.

Dated this 18th day of August, 1971.

By Order of His Excellency.

H. D. EVANS,
Minister for Lands.

TRANSFER OF LAND ACT, 1893 (AS AMENDED).

Application A398841.

TAKE notice that Jandonal Pty. Ltd., of care of E. K. and P. I. Doncon, Oldacres Farm, Chittering, has made application to be registered under the Transfer of Land Act, 1893 (as amended), as the proprietor of an estate in fee simple in possession in the following pieces of land situate in the Victoria District and being:—

Firstly: Victoria Location 755 and portion of Victoria Location 695, together containing 121 acres and 7 perches:

Bounded by lines commencing at the north-eastern corner of Victoria Location 6852 and extending easterly 35 chains 95.9 links along part of the southern boundary of Victoria Location 2798, thence northerly 23 chains 3 links along eastern boundaries of the said Victoria Location 2798 and Victoria Location 9791, thence easterly 7 chains 85.3 links along southern boundaries of the said Victoria Location 9791 and Victoria Location 2737, thence southerly 26 chains along western boundaries of the said Victoria Location 2737 and Victoria Location 477, thence easterly 2 chains 15 links along part of the southern boundary of the said Victoria Location 477, thence southerly 20 chains 15 links along the western boundary of Victoria Location 399, thence westerly 47 chains 2 links along part of the northern boundary of Road No. 191 a northern boundary of Victoria Location 956 and the northern boundary of Victoria Location 2466, thence northerly 23 chains 15.4 links along part of an eastern boundary of the said Victoria Location 6852 to the starting point and bounded on the inner part by portion of Geraldton Highway.

Secondly: Portion of Victoria Location 708 containing 42 acres and 8 perches:

Bounded by lines commencing at the north-western corner of Victoria Location 4200 and extending southerly 14 chains 43.2 links along western boundaries of the said Victoria Location 4200 and a closed road, thence southwesterly 11 links along a northwestern boundary of the said closed road, thence westerly 28 chains 91.3 links along the northern boundary of the portion of the said Victoria Location 4200 as is comprised in Diagram 10860, thence northerly 14 chains 50 links along part of an eastern boundary of vacant Crown land, thence easterly 29 chains along part of the southern boundary of Victoria Location 4201 to the starting point.

And further take notice that all persons other than the applicant claiming to have any estate right title or interest in the above pieces of land and desiring to object to the said application are hereby required to lodge in this office on or before the 4th day of October next a caveat forbidding the said land being brought under the operation of the said Act.

A. G. EDWARDS,
Registrar of Titles.

(Office of Titles, Perth, this 19th day of August, 1971.)

(B. T. O'Dea, 10 Pier Street, Perth, Solicitor for the Applicant.)

BUSH FIRES ACT, 1954.
(Section 33.)

Notice to all owners and/or occupiers of land in the Cities of Fremantle, Melville, Nedlands, Perth, South Perth, Stirling and Subiaco; the Towns of Canning, Claremont, Cockburn, Cottesloe, East Fremantle and Mosman Park; and the Shires of Bassendean, Bayswater, Belmont, Gosnells, Kalamunda, Peppermint Grove and Wanneroo.

PURSUANT to the powers contained in section 33 of the above Act you are hereby required on or before the 14th day of December, 1971, or within fourteen days of the date of your becoming owner or occupier should this be after the 14th day of December, 1971, to clear of all inflammable material firebreaks at least ten feet wide immediately inside all external boundaries of the land and also immediately surrounding all buildings situated on the land and thereafter to maintain the firebreaks clear of inflammable material up to and including the 14th day of March, 1972.

If it is considered to be impracticable for any reason to clear firebreaks as required by this notice, you may apply to the Council or its duly authorised officer not later than the 30th November, 1971, for permission to provide firebreaks in alternative positions on the land. If permission is not granted by the Council or its duly authorised officer, you shall comply with the requirements of this notice.

The penalty for failing to comply with this notice is a fine of not less than \$10 nor more than \$200 and a person in default is also liable, whether prosecuted or not, to pay the cost of performing the work directed in this notice if it is not carried out by the owner or occupier by the date required by this notice.

If the requirements of this notice are carried out by burning, such burning must be in accordance with the relevant provisions of the Bush Fires Act.

By order of the Fremantle City Council,
S. W. PARKS,
Town Clerk.

By order of the Melville City Council,
J. E. ELLIS,
Town Clerk.

By order of the Nedlands City Council,
T. C. BROWN,
Town Clerk.

By order of the Perth City Council,
G. O. EDWARDS,
Town Clerk.

By order of the South Perth City Council,
P. A. BENNETTS,
Town Clerk.

By order of the Stirling City Council,
L. P. KNUCKEY,
Town Clerk.

By order of the Subiaco City Council,
A. L. SCOTT,
Town Clerk.

By order of the Canning Town Council,
N. I. DAWKINS,
Town Clerk.

By order of the Claremont Town Council,
D. E. JEFFERYS,
Town Clerk.

By order of the Cockburn Town Council,
E. L. EDWARDES,
Town Clerk.

By order of the Cottesloe Town Council,
D. G. HILL,
Town Clerk.

By order of the East Fremantle Town Council,
M. G. COWAN,
Town Clerk.

By order of the Mosman Park Town Council,
D. A. WALKER,
Town Clerk.

By order of the Bassendean Shire Council,
C. MCCREED,
Shire Clerk.

By order of the Bayswater Shire Council,
A. A. PATERSON,
Shire Clerk.

By order of the Belmont Shire Council,
R. H. FARDON,
Shire Clerk.

By order of the Gosnells Shire Council,
H. W. WALKER,
Shire Clerk.

By order of the Kalamunda Shire Council,
L. F. O'MEARA,
Shire Clerk.

By order of the Peppermint Grove Shire Council,
T. WORSLEY,
Shire Clerk.

By order of the Wanneroo Shire Council,
N. S. BENNETTS,
Shire Clerk.

BUSH FIRES ACT, 1954.
(Section 38.)

Appointment of Bush Fire Control Officers.

Bush Fires Board,
West Perth, 18th August, 1971.

IT is hereby notified that the following Shire Councils have appointed the following persons as bush fire control officers for their municipalities:—

Beverley: R. Eyre.

Meekatharra: G. S. Coate.

The following appointments have been cancelled:—

Beverley: T. Boyle.

Meekatharra: R. W. Atkinson.

A. SUTHERLAND,
Secretary, Bush Fires Board.

BUSH FIRES ACT, 1954.

Brookton Shire Council.

Notice to all owners and/or occupiers of Land within the Shire of Brookton.

PURSUANT to the powers contained in Section 33 of the above Act you are hereby required on or before the dates referred to below to remove from the land owned or occupied by you, all inflammable material or to clear firebreaks in accordance with the following and thereafter maintain the land or firebreaks clear of inflammable material up to and including the 30th day of April, 1972.

(a) Rural Land (i.e. all land within the Shire of Brookton other than land within a townsite):

- (1) You shall on or before the 22nd day of October, 1971, clear of all inflammable material, firebreaks at least 6 feet wide immediately inside all external boundaries of the land; and
- (2) You shall on or before the 22nd day of October 1971, clear of all inflammable material, firebreaks at least 6 feet wide in such positions as to provide properties of more than 500 acres into separate sections of no more than 500 acres completely surrounded by a firebreak at least 6 feet wide; and
- (3) You shall on or before the 22nd day of October, 1971, clear of all inflammable material, firebreaks at least 6 feet wide within one chain of the perimeter of all buildings and/or haystacks or groups of buildings and/or haystacks and also remove all inflammable material from within 6 feet of all such buildings and/or haystacks; and
- (4) You shall on or before the 14th day of November, 1971, clear of all inflammable material, firebreaks at least 6 feet wide immediately surrounding all land on which crop is standing.

(b) Townsite Land (all land within the Shire of Brookton which is within a townsite):

- (1) You shall on or before the 23rd day of December, 1971, clear all inflammable material from the whole of the land owned or occupied by you.

If the land referred to in Part B of this notice is used permanently for agriculture purposes you may apply in writing to the Council or its duly authorised officer, on or before the 1st day of December, 1971, for permission to clear of all inflammable material boundaries of the land, in lieu of removing all inflammable material from the whole of the land. If permission is not granted by the Council or its duly authorised officer you shall comply with the requirements of this notice.

If it is considered to be impracticable for any reason to clear firebreaks or to remove inflammable material from land, as required by this notice, you may apply to the Council or its duly authorised officer not later than the 1st day of October, 1971, for permission to provide firebreaks in alternative positions or to take alternative action to abate fire hazards on the land. If permission is not granted by the Council or its duly authorised officer you shall comply with the requirements of this notice.

The penalty for failure to comply with this notice is a fine of not less than \$10.00 nor more than \$200.00 and a person in default is also liable, whether prosecuted or not to pay the cost of performing the work directed in this notice if it is not carried out by the owner or occupier by the date required by this notice.

If the requirements of this notice are carried out by burning such burning must be in accordance with the relevant provisions of the Bush Fires Act.

Dated the 16th day of August, 1971.

By Order of the Council.

J. W. HUGHES,
Shire Clerk.

BUSH FIRES ACT, 1954.

Shire of Goomalling.

Notice to all Owners and/or Occupiers of Land in the Shire of Goomalling.

PURSUANT to the powers contained in section 33 of the above Act you are hereby required on or before the 31st day of October 1971, to remove from the land owned or occupied by you all inflammable material or to clear firebreaks in accordance with the following, and thereafter to maintain the land or the firebreaks clear of inflammable material up to and including the 31st day of March, 1972:—

- (1) In respect of the land owned or occupied by you within the townsite of Goomalling, you shall remove all inflammable material on the land from the whole of the land.
- (2) In respect of the land owned or occupied by you other than within the townsite of Goomalling which is used for growing crop or pasture, you shall clear of all inflammable material firebreaks of not less than 10 feet wide immediately inside the external boundaries of the land. Where the land or any part of the land adjoins a railway reserve the firebreaks required to be cleared along your common boundary with the railway reserve, shall be at least 20 feet wide.

Additionally, you shall clear of all inflammable material firebreaks not less than 10 feet wide so as to divide land owned or occupied by you and used to grow crop or pasture into areas not exceeding 500 acres.

If buildings are erected on the land, such buildings shall be immediately surrounded by a firebreak cleared of all inflammable material to a width of not less than 10 feet wide.

If it is considered to be impractical for any reason to clear firebreaks or to remove inflammable material from the land as required by this notice, you may apply to the Council or its duly authorised officer not later than the 15th day of October, 1971, for permission to provide firebreaks in alternative positions or to take alternative action to abate fire hazards on the land. If permission is not granted by the Council or its duly authorised officer, you shall comply with the requirements of this notice.

"Inflammable material" is defined for the purpose of this notice to include bush, timber, boxes, cartons, paper and like inflammable materials, rubbish and also any combustible matter, but does not include green standing trees or growing bushes and plants in gardens and lawns.

The penalty for failing to comply with this notice is a fine of not less than \$10 nor more than \$200 and a person in default is also liable, whether prosecuted or not, to pay the cost of performing the work directed in this notice if it is not carried out by the owner or occupier by the date required by this notice.

If the requirements of this notice are carried out by burning, such burning must be in accordance with the relevant provisions of the Bush Fires Act.

Dated this 27th day of July, 1971.

By Order of the Council,
G. W. MORRIS,
Shire Clerk.

BUSH FIRES ACT, 1954.

Shire of Kondinin.

Notice to Owners and Occupiers of Land within the Shire of Kondinin.

Firebreaks.

PURSUANT to the powers contained in Section 33 of the above Act, you are hereby required, on or before the 26th day of October, 1971, to plough, scarify, cultivate or otherwise clear and thereafter maintain free of all inflammable material until the 14th day of April 1972, in the following dimensions on the land owned or occupied by you.

Rural Lands: Firebreaks not less than 10 ft. in width inside and along the whole of the external boundaries of the properties owned or occupied by you. A 10 ft. firebreak to be installed around crops and pasture and that a 20 ft. break be provided on the hot side of all chained and logged areas and that all breaks remain trafficable.

Where, for reasons of the nature of the terrain, a firebreak cannot be provided along the boundary, then in such cases the break shall be constructed as near as is conveniently possible to so provide a firebreak.

Farm Buildings and Haystacks: Firebreaks at least ten feet in width completely surrounding and not more than one chain from the perimeter of any building groups of buildings or haystacks. All inflammable material must be removed from an area six feet in width immediately surrounding any buildings.

Townsites: On or before the 26th day of October, 1971, all town lots not exceeding one half acre within the townsites of Kondinin, Karlgarin and Hyden are required to be cleared of debris of inflammable nature and maintained free of such material. Properties exceeding one half acre shall comply with those requirements listed under "Rural Lands," until the 14th day of April, 1972.

Fuel Dumps (Fuel Depots): On or before the 26th day of October, 1971, all grass and similar areas where dump ramps are located and where drums full or empty are stored, and such areas are to be maintained, cleared of grass and similar inflammable material until the 14th day of April, 1972.

Dated this 11th day of August, 1971.

B. M. BAKER,
Shire Clerk.

BUSH FIRES ACT, 1954.

Shire of Kulin.

Notice to all Owners and/or Occupiers of Land within the Shire of Kulin.

PURSUANT to the powers contained in section 33 of the above Act, you are hereby required on or before the 15th day of October, 1971 to clear of all inflammable material firebreaks not less than 8 feet wide, (or such other width as is specified herein) in the following positions on all rural and townsite land owned or occupied by you and thereafter to maintain the fire breaks clear of inflammable material up to and including the 30th day of April, 1972:—

- (1) Immediately inside all external boundaries of the land and;
- (2) In such other positions as is necessary to divide land in excess of 500 acres into areas not exceeding 500 acres, each completely surrounded by a firebreak and;
- (3) Immediately surrounding any part of the land used for pasture or crop and;
- (4) Parallel to and within 5 chains of the perimeter of all buildings, haystacks and fuel ramps situated on the land and;
- (5) Immediately surrounding any drum or drums or other recepticals situated on the land which are normally used for the storage of fuel, whether they contain fuel or not, provided that the firebreak required to comply with this paragraph only shall be not less than 16 feet wide and;
- (6) Immediately inside land on which bush has been bulldozed, chained, or prepared in any similar manner for clearing by burning, (whether you intend to burn the bush or not), provided that the firebreak required to comply with this paragraph only, shall be not less than 20 feet wide. Where the land is prepared for clearing by burning after the 15th day of October, 1971, you shall provide the firebreak immediately.

If it is considered to be impracticable for any reason to clear fire breaks as required by this notice, you may apply to the Council or its duly authorised officer not later than the 10th day of October, 1971 for permission to provide firebreaks in alternative positions on the land. If permission is not granted by the Council, or its duly authorised officer, you shall comply with the requirements of this notice.

The penalty for failing to comply with this notice is a fine of not less than \$10 nor more than \$200 and a person in default is also liable, whether prosecuted or not, to pay the cost of performing the work directed in this notice if it is not carried out by the owner or occupier by the date required by this notice.

If the requirements of this notice are carried out by burning, such burning must be in accordance with the relevant provisions of the Bush Fires Act.

By Order of the Council,
W. A. BARNES,
Shire Clerk.

BUSH FIRES ACT, 1954.

Notice to all Owners and/or Occupiers of Land within the Shire of Mt. Marshall.

PURSUANT to the provisions of section 33 of the above Act, all owners and/or occupiers of land within the Shire of Mt. Marshall are hereby required on or before the 21st day of October, 1971 to clear firebreaks 10 ft wide inside and along the boundaries of all cleared land on each Location and thereafter to maintain such firebreaks clear of all inflammable material until the 30th day of April, 1972.

Where any of the above specified land adjoins a railway reserve, the firebreaks shall be double the above width inside and along the common boundary between the land and railway reserve.

Townsites.

On or before the 21st day of October, 1971 all Lots in all Townsites within the Shire of Mt. Marshall are required to be cleared of all debris of an inflammable nature and thereafter maintained free of such material until the 30th day of April, 1972.

If buildings are erected on the land, such buildings shall, on or before the 21st day of October, 1971, be immediately surrounded by a firebreak at least 3 ft. in width, such firebreak to be maintained clear of all inflammable material until the 30th day of April, 1972.

Maximum penalty for non-compliance with this order \$200.00.

Dated this 10th day of August, 1971.

By Order of the Council,
C. G. ELLIS,
Shire Clerk.

BUSH FIRES ACT, 1954.

Notice to all Owners and/or Occupiers of Land in the Shire of Toodyay.

PURSUANT to the powers contained in section 33 of the above Act you are hereby required, on or before the dates referred to below, to remove from the land owned or occupied by you all inflammable material or to clear firebreaks in accordance with the following, and thereafter to maintain the land or the firebreaks clear of inflammable materials up to and including the 28th day of April, 1972.

(a) Rural Land (i.e., all land within the Shire of Toodyay other than land within the townsites)—

- (1) you shall on or before the 28th day of October, 1971 clear of all inflammable material firebreaks at least 6 feet wide inside and within 5 chains of the external boundaries of the land owned or occupied by you, and,

- (2) you shall on or before the 28th day of October, 1971 where more than 500 acres of the land owned or occupied by you has been cleared or part cleared for agricultural purposes, clear of all inflammable material additional firebreaks not less than 6 feet wide so as to divide the land which has been cleared or part cleared for agricultural purposes into areas of not more than 500 acres, and
- (3) you shall, on or before the 28th day of October, 1971, where buildings or haystacks exist on the land owned or occupied by you, clear of all inflammable material firebreaks not less than 6 feet wide within 5 chains of the perimeter of such building or haystack in such a manner as to completely encircle the building or haystacks, and,
- (4) you shall on or before the 28th day of October, 1971 where the bush on land owned or occupied by you has been bulldozed, chained or prepared in any similar manner for clearing by burning (whether you intend to burn the bush or not) clear of all inflammable material firebreaks not less than one chain wide in the following positions on the land on which the bulldozed, chained or otherwise prepared bush is situated:—
- (a) Immediately inside the external boundaries of the land.
- (5) Where the bush on land owned or occupied by you has been bulldozed, chained, or prepared in any similar manner for clearing bush or not, and such bulldozing, chaining or preparing of the bush is completed after the 28th day of October, 1971, you shall, within 28 days of completing the bulldozing, chaining, or preparing of the bush, clear of all inflammable material firebreaks not less than one chain wide in the following positions on land on which the bulldozed, chained or otherwise prepared bush is situated;—
- (a) Immediately inside the external boundaries of the land.

If for any reason it is considered to be impractical to clear firebreaks or to remove inflammable material from land as required by Part A of this notice, you may apply in writing to the Council or its duly authorised officer on or before the 14th day of October, 1971, for permission to provide firebreaks in an alternative position.

If permission is not granted by the Council or its duly authorised officer, you shall comply with the requirements of this notice.

(b) Townsite Land (i.e., all land within any townsite within the Shire of Toodyay)—

- (1) You shall on or before the 15th day of November, 1971, clear of all inflammable material from the whole of the land owned or occupied by you.

If the land referred to in part B of this notice is used permanently for the purpose of grazing animals you may apply in writing to the Council or its duly authorised officer, on or before the 1st day of November, 1971, for permission to clear of all inflammable material, firebreaks at least 6 feet wide immediately inside the external boundaries of the land in lieu of removing all inflammable materials from the whole of the land. If permission is not granted by the Council or its duly authorised officer, you shall comply with the requirements of this notice.

The owner or occupier of land who fails or neglects to comply with the requirements of this order is guilty of an offence under subsection 3 of section 33 of the Act and is liable to a penalty of not less than ten dollars or more than \$200, and the Council may do the works and charge the owner or occupier for such work.

If the requirements of this notice are carried out by burning, such burning must be in accordance with the relevant provisions of the Bush Fires Act.

Dated this 16th day of August, 1971.

By Order of the Council.

B. F. HARRIS,
Shire Clerk.

Prohibited Burning Times;

Zone 4; 1st November, 1971 to 14th February, 1972 (incl.).

Zone 6; 1st November, 1971 to 28th February, 1972 (incl.).

TOWN PLANNING AND DEVELOPMENT ACT, 1928 (AS AMENDED).

Notice that a Town Planning Scheme Amendment has been Prepared and is Available for Inspection.

Town of Claremont Town Planning Scheme Amendment, No. 18.

T.P.B. 853/2/2/1, Pt. 16.

NOTICE is hereby given that the Claremont Town Council in pursuance of its powers under the Town Planning and Development Act, 1928 (as amended) has prepared a Town Planning Scheme amendment for the purpose of rezoning lots 1, 2 and part of 3, Location 350, Stirling Highway from GR4 Flats to Office, Showroom and Warehouse.

All plans and documents setting out and explaining the amendment have been deposited at Council Chambers, 308 Stirling Highway, Claremont and will be open for inspection without charge during the hours of 9 a.m. and 4 p.m. on all days of the week except Saturdays, Sundays and Public Holidays until and including the 19th November, 1971.

The plans and documents have also been deposited at the office of the Town Planning Department, Perth and will similarly be open for inspection for the same period between the hours of 10 a.m. and 4 p.m.

Any persons desirous of objecting to the amendment should set forth in writing his/her objections and lodge them with Town Clerk, Town of Claremont, 308 Stirling Highway, Claremont 6010, on or before the 19th November, 1971.

D. E. JEFFERYS,
Town Clerk.

TOWN PLANNING AND DEVELOPMENT ACT, 1928 (AS AMENDED).

Advertisement of Approved Town Planning Scheme.

SHIRE OF LAKE GRACE TOWN PLANNING SCHEME, No. 1.

T.P.B. 853/5/12/1.

IT is hereby notified for public information, in accordance with section 7 of the Town Planning and Development Act, 1928 (as amended) that the Hon. Minister for Town Planning approved the Shire of Lake Grace Town Planning Scheme on the 9th August, 1971, the Scheme Text of which is published hereunder.

SHIRE OF LAKE GRACE TOWN PLANNING SCHEME No. 1.

THE Lake Grace Shire Council, under and by virtue of the powers conferred upon it in that behalf by the Town Planning and Development Act 1928 (as amended) hereby makes the following Town Planning Scheme for the purpose of:—

- (a) Zoning the Scheme Area for the purposes in this Scheme described, and to improve and develop to the best advantages in respect to health, safety and welfare.

- (b) To make better provision for roads and traffic within the Scheme Area.
- (c) To provide land for future use for recreational purposes.
- (d) To make provisions for the nature and location of buildings and the size of lots when used for certain purposes.
- (e) To provide a basis for future subdivision of land within the Scheme Area.
- (f) To make provision for drainage within the Scheme Area.
- (g) To make provisions for the preservation of objects of natural beauty, of historical buildings and objects of historical and scientific interest.
- (h) To make provision for other matters necessary or incidental to Town Planning or housing.

PART I.—PRELIMINARY.

1.1 This Town Planning Scheme may be cited as the Shire of Lake Grace Town Planning Scheme No. 1 hereinafter called "The Scheme" and shall come into operation on the publication of notice of the Minister's final approval thereof in the *Government Gazette*.

1.2 The Scheme shall apply to the whole of the land set out in the maps forming part of the Scheme.

1.3 The responsible authority for carrying out the Scheme is the Council of the Shire of Lake Grace (hereinafter referred to as the "Council").

1.4 Arrangement of Scheme.

The Scheme Text is divided into the following parts:—

Part I.—Preliminary.

Part II.—Reserved Land.

Part III.—Zones.

Part IV.—Non-conforming uses.

Part V.—General Provisions.

Part VI.—Finance and Administration.

The remaining documents of the Scheme are as follows:—

(1) Land Use Map.

(2) Scheme Map.

1.5. Interpretation: Except as provided hereunder the terms used will have the respective interpretation set out in Appendix D of the Town Planning Regulations 1967:—

A Service Station may include a cafe.

A club means a building and ancillary facilities used by a club or social organisation not conducted for private profit.

Drive-in Establishment means a shop or office so developed that its principal retail or service character is dependent on providing a driveway approach where patrons in motor vehicles can be served.

Holiday Cottages means two or more detached dwellings on one lot, let as holiday accommodation none of which is occupied by the same tenant for a continuous period of more than three months.

Trade Display means the display of goods for advertisement as approved by the responsible authority.

PART II.—RESERVED LAND.

Reservation of Land and Development Thereof.

2.1 (a) Land set aside under this Scheme for the purpose of a reservation is deemed to be reserved for the purpose indicated on the Scheme Map.

(b) Except as otherwise provided in this Part, a person shall not carry out any development on land reserved under this Scheme, other than the

erection of a boundary fence, without first applying for and obtaining the written approval of the Council.

(c) In giving its approval, the Council shall have regard to the ultimate purpose intended for the reserve and shall, in the case of land reserved for the purpose of a public authority, confer with that authority before giving its approval.

(d) No provision of this Part shall prevent the continued use of land for the use for which it was being lawfully used immediately prior to the Scheme having the force of law, or the repair and maintenance, for which the prior consent in writing of the Council has been obtained, of buildings or works lawfully existing on the land.

2.2 (a) Where the Council refuses approval for the development of land reserved under the Scheme on the ground that the land is reserved for public purposes, or grants approval subject to conditions that are unacceptable to the applicant the owner of the land may, if the land is injuriously affected thereby claim compensation for such injurious affection.

(b) Claims for such compensation shall be lodged at the office of the Council not later than six months after the date of the decision of the Council refusing approval or granting it subject to conditions that are unacceptable to the applicant.

(c) In lieu of paying compensation, the Council may purchase the land affected by such decision of the Council at a price not exceeding the value of the land at the time of refusal of approval or of the grant of approval subject to conditions that are unacceptable to the applicant.

2.3 Railway Reserves:

(a) Any land or building on lease or rental from the Railways, shall be subject to the provisions of this Scheme.

PART III.—ZONES.

3.1 The Scheme area is divided into seven (7) types of zones with four (4) special zones hereunder:—

Zones.

1. Residential.
2. Multi-residential.
3. Commercial.
4. Industrial.
5. Rural.
6. Special Purpose.
7. Motel.

Special Zones.

- Hotel.
- Fuel Depot.
- Service Station.
- Drive-in Theatre.

Note: Where special zones are restricted to one use only, they have been excluded from Table 1, and their use may be determined from the Scheme Map.

3.2 Table No. 1 appended to Clause 3.3 of this part indicates the several uses permitted by this Scheme in the various zones, such uses being determined by cross references between the list of "Use Classes" on the left hand side of the Table and the list of "Zones" on the top of that Table.

3.3 The symbols used in the cross reference in Table No. 1 appended to this Clause have the following meanings:—

"P"—A use that is permitted under this Scheme.

"AA"—A use that is not permitted unless approval is granted by the Council.

"IP"—A use that is not permitted unless such use is incidental to the predominant use as decided and approached by the Council.

"X"—A use that is not permitted.

TABLE No. 1

Use Classes	Zones						
	Single Residential	Multi Residential	Commercial	Industrial	Rural	Special Purpose	Motel
1. Caravan Parks	X	X	X	X	AA	*	X
2. Caretaker's House/Flat	X	P	IP	IP	IP	*	IP
3. Car Parks	X	IP	P	IP	AA	*	IP
4. Car Sales Premises	X	X	AA	P	X	*	X
5. Cemeteries/Crematoria	X	X	X	AA	X	*	X
6. Civic Buildings	X	X	P	X	X	*	X
7. Club House	X	X	X	X	AA	*	X
8. Consulting Rooms	IP	X	P	X	IP	*	X
9. Drive in Theatre	X	X	X	X	X	*	X
10. Drive in Establishment	X	X	P	X	X	*	X
11. Dry Cleaning Premises	X	X	AA	P	X	*	X
12. Educational Establishment	AA	AA	X	X	AA	*	X
13. Fish Shop	X	X	AA	X	X	*	X
14. Fuel Depot	X	X	X	X	X	*	X
15. Funeral Parlour	X	X	AA	X	X	*	X
16. Health Centre	X	X	AA	X	X	*	X
17. Holiday Cottages	X	X	X	X	AA	*	X
18. Home Occupation	AA	X	X	X	AA	*	X
19. Hospital	X	AA	X	X	AA	*	X
20. Industry—Extractive	X	X	X	X	AA	*	X
21. Industry—Hazardous	X	X	X	AA	X	*	X
22. Industry—General	X	X	X	AA	X	*	X
23. Industry—Light	X	X	X	P	X	*	X
24. Industry—Noxious	X	X	X	AA	AA	*	X
25. Industry—Rural	X	X	IP	P	IP	*	X
26. Industry—Service	X	X	AA	P	X	*	X
27. Institutional Building	X	X	X	X	AA	*	X
28. Institutional Home	X	AA	X	X	AA	*	X
29. Marine Filling Station	X	X	X	X	AA	*	X
30. Milk Depot	X	X	X	AA	AA	*	X
31. Motel	X	X	X	X	X	*	X
32. Motor Repair Station	X	X	X	AA	X	*	X
33. Office	IP	X	P	IP	X	*	IP
34. Open Air Display	X	X	IP	IP	AA	*	X
35. Petrol Filling Station	X	X	AA	IP	X	*	X
36. Professional Office	IP	X	P	X	X	*	X
37. Public Amusement	X	X	AA	X	X	*	X
38. Public Assembly	X	X	X	X	X	*	X
39. Public Recreation	IP	IP	X	X	AA	*	X
40. Public Utility	AA	AA	AA	AA	AA	*	X
41. Public Worship	AA	X	X	X	X	*	X
42. Radio/TV Installation	X	X	X	X	AA	*	X
43. Reformation Institution	X	X	X	X	AA	*	X
44. Residential Building	X	P	X	X	X	*	X
45. Residential—							
(a) Duplex House	P	P	X	X	X	*	X
(b) Dwelling House	P	P	X	X	X	*	X
(c) Flats	X	P	X	X	X	*	X
46. Rural Use	AA	X	X	P	X	*	X
47. Salvage Yard	X	X	X	P	X	*	X
48. Service Station	X	X	AA	X	AA	*	X
49. Shop	X	X	P	X	X	*	IP
50. Showroom	X	X	IP	X	X	*	X
51. Sportsground	X	X	X	X	AA	*	X
52. Trade Display	X	X	IP	IP	AA	*	X
53. Transport Depot	X	X	X	P	X	*	X
54. Zoological Garden	X	X	X	X	AA	*	X

*As shown on Scheme Map.

3.4 Multi-Residential Zones: no person shall construct or erect a residential flat building on a lot in a Multi-residential Zone unless—

- (a) the lot has a minimum of 80 perches and a minimum frontage of 99 feet
- (b) walls having windows and facing side boundaries are at least 20 feet from such boundaries.

3.5 Vehicle Parking: The number of car parking spaces which an owner is required to provide pursuant to the Scheme may, if the Council so agrees, be reduced by the number of car parking spaces in a public car park of which an owner pays the cost. An owner may, if the Council so agrees, contribute to the cost, of acquisition and development by the Council of a public car park. The cost of each parking space in a public car park shall be ascertained by dividing the total cost of the acquisition and establishment of the public car park by the number of car parking spaces therein.

The parking spaces to be provided shall measure not less than eight feet by eighteen feet and shall be paved and serviced by all necessary access ways.

3.6 Parking of Commercial Vehicles in Residential Zones: No person shall on privately owned land within a Residential Zone—

- (a) park or allow to remain stationary for more than four hours consecutively—
 - (i) more than two commercial vehicles and if there are two such vehicles,

one at least must be housed in a domestic garage or domestic out-building:

- (ii) any vehicle which due to size or load is not capable of being completely housed within a domestic garage or domestic out-building having a maximum floor area of 500 square feet and in which no horizontal dimension is more than 25 feet.

- (iii) a vehicle which, together with the load thereon exceeds nine feet in height.

3.7 Multi-Residential Buildings: The application for a building licence, and the accompanying plans and specifications, for a building to be used for multi-residential purposes shall include details of the proposed landscaping of the area.

3.8 Vehicle Parking—Commercial Zones: Provision shall be made for one car parking space for every Two Hundred (200) sq. ft. of gross floor area.

3.9 Industrial Zone Provisions: The following provisions shall apply in an industrial Zone:—

- (a) The owner of the land on which a building is erected shall provide on the land or on land adjacent to the land on which the building is erected, permanent parking spaces sufficient to accommodate one car space for each two persons likely to reside or work in the building, or on the subject land.
- (b) In the case of an industry in which employees work on shift work, the said parking spaces shall be sufficient to accommodate one car space for every two persons likely to be employed in the two largest shifts.
- (c) No building or any other structure shall be erected closer than a distance of 50 feet from any part of an industrial zone, except with the approval of Council. Trees shall be planted and maintained in this setback to provide a suitable screen.
- (d) The facade of any building facing any street shall be constructed in brick, concrete or masonry.
- (e) Notwithstanding the provision of the preceding paragraph an owner builder or architect may apply to the Council for permission to use materials other than those prescribed and the Council after consideration of a report by the Building Surveyor may permit the use of such other materials where it is satisfied that such use will not defeat the objects of the preceding paragraph.
- (f) The ground floor area of all buildings on any site shall not exceed 60 per cent of the area of the site.
- (g) No person shall stack or place any fuel, raw materials, products or by products or waste of manufacture in an industrial zone nearer to the road or street than the building setback line.
- (h) No person shall use the land between the building setback line and the road or street for any purpose other than a means of access, for parking of vehicles for loading or unloading vehicles, or for lawns and gardens, or trade display approved by the Council.

3.10 General Appearance of Buildings:

- (i) No person shall construct—
 - (a) a building which has an exterior design that is out of harmony with existing buildings, and not in keeping with the orderly and proper planning of the locality.

3.11 Building Setback Distances: No building shall be erected on a site closer to a street or road alignment than the horizontal distances prescribed hereunder:—

- (a) Minimum for land in an Industrial Zone—fifty (50) feet.
- (b) Minimum for land in a Commercial Zone—Ten (10) feet except where a comprehensive plan has been adopted by Council; provided on a lot which abuts two streets the Council may permit a lesser set-back from one street.

PART IV.—NON-CONFORMING USE OF LAND.

4.1 No provision of the Scheme shall prevent—

- (a) The continued use of any land or building for the purpose for which it was being lawfully used at the time of the coming into force of the Scheme; or
- (b) the carrying out of any development thereon for which, immediately prior to that time, a permit or permits required under the Town Planning and Development Act, 1928 (as amended), and any other law authorising the development to be carried out have been duly obtained and was current.

4.2 (a) Where in respect of land reserved under Part II of the Scheme a non-conforming use exists or was authorised as mentioned in clause 4.1. of this Part of that land all or any erections alterations or extensions of the buildings thereon or use thereof shall not be carried out unless the approval of the Council has been obtained in writing;

(b) Where in respect of land zoned under Part III of the Scheme a non-conforming use exists or was authorised as mentioned in clause 4.1. of this Part on that land, and provided the prior consent in writing of the Council has been obtained, buildings may be extended to the limits prescribed by the Uniform Building By-laws made under the Local Government Act, 1960 (as amended), or by any other by-laws made under the Act for the purpose of limiting the size, location and distance from boundaries and any other matter required by law for that class of use within the boundary of the lot or lots on which the use was carried on immediately prior to the coming into force of the Scheme.

4.3 Change of Non-conforming Use: The Council may permit the use of any land to be changed from one non-conforming use to another non-conforming use, provided the proposed use is, in the opinion of the Council, less detrimental to the amenity of the neighbourhood than the existing use, or is in the opinion of the Council closer to the intended uses of the zone.

4.4 Discontinuance of Non-conforming Use:

- (a) Notwithstanding the preceding provisions of this Part, except where a change of non-conforming use has been permitted by the Council under Clause 4.3 when a non-conforming use of any land or building has been discontinued, such land or building shall not thereafter be used other than in conformity with the provisions of the Scheme.
- (b) The Council may effect the discontinuance of a non-conforming use by the purchase of the affected property, or by the payment of compensation to the owner or the occupier or to both the owner and the occupier of that property, and may enter into an agreement with the owner for that purpose.

PART V.—GENERAL PROVISIONS—CONTROL OF DEVELOPMENT.

5.1 No development shall be commenced without the approval of the Council.

5.2 Application for Approval to Commence Development: An application shall be submitted in duplicate to the local authority together with

such plans and other information as the Council may reasonably require.

5.3 If so directed by the Council, the applicant shall:

- (a) give adequate notice by posting to the owners whose names and addresses have been given to him by the Council and to all persons having an interest in the land the subject of the application, a copy of his application to the Council; and
- (b) cause to be published in a newspaper circulating in the Scheme area notice of his application setting out in an abbreviated form the information contained in his application and stating that objections may be made to the Council within twenty-eight days from the publication of the said notice.

5.4 After the expiration of twenty-eight days from the posting of the said notices to the owners, the Council shall again consider the application and decide whether to grant or withhold its approval or grant its approval upon conditions.

5.5 In making its decision on applications for its special approval the Council shall take into consideration the following matters:—

- (a) The provisions of any Town Planning Scheme including this Scheme affecting the land the subject of the application or affecting land in the vicinity.
- (b) The nature of the proposed development in relation to the development of any land within the vicinity of the said land.
- (c) The size, shape and character of the parcel of land to which the application relates, and the nature and siting of the proposed building the view from the building and the interruption of view likely to be caused by the proposed building.
- (d) Any representations which may be made to Council.
- (e) The existing and likely future amenity of the neighbourhood including (but without limiting the generality of the foregoing) the question of whether the proposed land development is likely to cause injury to such amenity including injury due to the emission of noise, vibration, smell, fumes, smoke, vapour, steam, soot, ash, dust, grit, oil, liquid wastes or waste products.
- (f) The nature of the roads giving access to the said land.
- (g) What parking facilities are available or proposed and the likely requirements for parking.
- (h) Such matters as the Council considers relevant.

5.6 The Council may enter into agreements with the Applicant whereby the Applicant covenants for himself and his transferees to carry out and observe the conditions (if any) imposed by the Council in granting its approval as aforesaid.

5.7 The Council shall consider a properly submitted application and if within sixty (60) days of the receipt of the application to commence development a decision has not been conveyed to the applicant, then the applicant shall be deemed to have been refused.

5.8 Where the exercise of discretion by the Council is provided for in Part V of the Scheme an applicant for approval to commence development whose application has been refused by the Council in the exercise of their discretionary powers or approved subject to conditions that are unacceptable to the applicant may, appeal to the Minister against such refusal or conditional approval by lodging with the Minister a notice of appeal within 30 days of the application being so refused, or so conditionally approved.

Preservation and Conservation of Objects of Natural Beauty and Historical Buildings and Objects of Historic or Scientific Interest.

5.9. (a) So far as is practicable and consistent with the economic development of land native trees and shrubs shall be retained.

(b) The Council may resolve that it will consider whether an object of natural beauty specified in the resolution should be conserved.

(c) The Council may resolve that it will consider whether a historical building or an object of historical or scientific interest should be preserved.

5.10 If the Council shall pass one of the resolutions mentioned in the clause immediately preceding (hereinafter called "The Preliminary Resolution") it shall forthwith give notice of the resolution to—

- (a) The owner of the land on which the object of natural beauty or the historical building or the object of historical or scientific interest is situated.
- (b) The occupier of such land if he is not the owner.
- (c) All other persons whose names appear on the Certificate of Title to the said land as having an interest therein.
- (d) The National Trust of Australia (W.A.)
- (e) The Royal Western Australian Historical Society (inc.)
- (f) The Western Australian Tourist Development Authority.
- (g) Such other person who in the opinion of the Council could give to it information which would assist the Council in arriving at a decision on the proposal.

5.11 (a) The said notice shall inform the person to whom it is directed that the matter will be reconsidered by the Council after the expiration of two calendar months from the date of the passing of the said resolution and that any recommendations or objection made in writing to the Council by such person before that time will be considered. The notice shall also contain a copy of this Part of the Scheme.

(b) The Council shall cause a copy of the preliminary resolution to be published in a newspaper circulating throughout the State of Western Australia and in a newspaper published in the Council's District if such exists.

(c) After the expiration of two calendar months, but not later than four calendar months from the passing of the preliminary resolution the matter shall be reconsidered by the Council.

(d) The Council shall consider all written recommendations and objections submitted to it and may resolve that the object of natural beauty or the historical building or object of historical or scientific interest should be conserved or preserved as the case may be. If the Council shall pass the said resolution (hereinafter called "The Preservation Resolution"), it shall give written notice thereof to all persons mentioned in Clause 5.12 thereof.

(e) If the Council shall not within a period of six months from the passing of the preliminary resolution pass the preservation resolution, the Council shall be deemed to have abandoned the proposal contained in the preliminary resolution and shall not pass a preservation resolution unless and until the procedure mentioned in this Part of the Scheme shall have again been followed.

5.12 The Council may purchase or subject to the Act resume the parcel of land on which the object of natural beauty or the historical building or object of historical or scientific interest mentioned in the preservation resolution passed by the Council is situated or so much thereof as is in the opinion of the Council necessary for the preservation of the said object or building.

5.13 The Council may—

- (a) enter into agreements with the owners or occupiers of land on which an object of natural beauty or historic building or object of historical or scientific interest is situated for the preservation or conservation of such building or object whether a preservation resolution has been passed or not;
- (b) enter into agreements with any of the organisations named in paragraphs (d), (e), or (f) of Clause 5.10 hereof or with any other person for the preservation or conservation of any building or object mentioned in a preservation resolution passed by the Council, or if the owner thereof so agrees notwithstanding that no preservation resolution has been passed;
- (c) enter into agreements relating to the determination and settling of compensation.

5.14 (a) Any person who is injuriously affected by the passing of a preservation resolution may within six months from the passing of the said resolution claim compensation from the Council.

(b) If the parties cannot agree the dispute shall be determined by arbitration in accordance with the Arbitration Act, 1895.

5.15 No person shall without the written consent of the Council—

- (a) within six months from the passing of a preliminary resolution or;
- (b) after the passing of a preservation resolution, make any alteration or addition to, damage, deface, demolish or remove any object of natural beauty historic building or object of historical or scientific interest referred to in any such resolution.

PART VI.—FINANCE AND ADMINISTRATION.

6.1 Disposal of Land: The Council may deal with or dispose of any land which it owns or which it has acquired pursuant to the provisions of the Scheme, in accordance with the Act and in conformity with the provisions of the Scheme, and for such purpose may make such agreements with other owners as it deems fit.

6.2 Compensation: Claims for compensation by reason of the Scheme other than for the purpose of Part II shall be made not later than six months from the date on which notice of approval of the scheme is published in the *Government Gazette* except in the case of reserved land where the provisions of Part II shall apply.

6.3 Entry to Premises: The Council may by an authorised officer enter at all reasonable times any building or land for the purpose of ascertaining whether the provisions of the Scheme are being observed.

6.4 Penalties:

- (a) The Council may at any time after giving the prescribed twenty-eight (28) days' notice and in accordance with the provisions of the Town Planning Development Act, 1928—
 - (i) remove, pull down, or alter any building or other work in the area included in the Scheme, which has been commenced or continued after the approval of the Scheme, and which is such as to contravene the Scheme, or in the erection or carrying out of which any provision has not been complied with; and
 - (ii) execute any work which it is the duty of any person to execute under the Scheme, in any case where it appears to the responsible authority that delay in the execution of the work would prejudice the efficient operation of the Scheme.

- (b) Any expenses incurred by the responsible authority under this section may be recovered from the person in default in such manner and subject to such conditions as may be provided by the Scheme.
- (c) If any question arises whether any building or work contravenes the Scheme, or whether any provision of a Town Planning Scheme is not complied with in the erection or carrying out of any such building or work, such question shall be referred to the Minister as arbitrator, and the decision of the Minister shall be final and conclusive.
- (d) (i) A person who contravenes or fails to comply with the provisions of the Scheme is guilty of an offence.
Penalty: Five hundred dollars.
- (ii) Where a person contravenes the provisions of this Scheme by using land contrary to those provisions, he is liable to a fine of five hundred dollars, and in the case of a continuing offence to a further fine not exceeding twenty dollars in respect of each day on which the offence continues after conviction.

Adopted by resolution of the Council of the Shire of Lake Grace at the ordinary meeting of the Council held on the 14th day of July, 1971, and the seal of the Municipality was pursuant to that resolution, hereunto affixed in the presence of—

[L.S.]

O. R. KIRWAN,
President.
L. W. SMITH,
Shire Clerk.

This Scheme text is to be read in conjunction with the approved maps of the Scheme described in clause 1.4 of this Scheme and to which formal approval was given by the Hon. Minister for Town Planning on the 9th day of August, 1971.

Recommended—

J. E. LLOYD,
Chairman of the
Town Planning Board.
Date 5th August, 1971.

Approved—

H. E. GRAHAM,
Minister for Town Planning.
Date 9th August, 1971.

TOWN PLANNING AND DEVELOPMENT
ACT, 1928 (AS AMENDED).

Advertisement of Approved Town Planning
Scheme Amendment.

Shire of Belmont Town Planning Scheme No.
4—Amendment No. 135.

T.P.B. 854/2/15/3, Pt. 41.

IT is hereby notified for public information, in accordance with section 7 of the Town Planning and Development Act, 1928 (as amended), that the Hon. Minister for Town Planning approved the Shire of Belmont Town Planning Scheme Amendment on the 16th August, 1971 for the purpose of adding after paragraph (b) the Scheme Text—Stable Zone Provisions, the following new sub paragraph:—

(c) With the specific approval of the Council the garaging and/or storage and minor servicing only of Stock Transport Units.

B. CLAYDEN,
President.
RALPH FARDON,
Shire Clerk.

PUBLIC WORKS DEPARTMENT

Tenders, closing at Perth at 2.30 p.m. on the dates mentioned hereunder, are invited for the following works.

Tenders are to be addressed to "The Hon. Minister for Works, c/o Contract Office, Public Works Department, corner King's Park Road and Havelock Street, West Perth," and are to be endorsed "Tender."

The highest, lowest, or any tender will not necessarily be accepted.

Contract No.	Project	Closing Date	Conditions now Available at
17851	Mullewa Primary School—Additions, 1971/72—Comprising Home Science, Science and Manual Arts Block	24/8/71	P.W.D., West Perth P.W.D., Geraldton
17854	Bunbury Technical School—Grounds Water Reticulation ...	24/8/71	P.W.D., West Perth P.W.D., Bunbury
17855	Churchlands Primary Teachers' College (Stage 1a)—Operable Walls (Nominated Sub-contract)—Supply and Fix	24/8/71	P.W.D., West Perth
17857	Karratha Townsite Drainage—Erection Pre-cast Concrete Bridge, etc.	31/8/71	P.W.D., West Perth P.W.D., Karratha
17858	Boulder Fire Station, Boulder Lot 312—Sale of Land and Buildings <i>in situ</i>	24/8/71	P.W.D., West Perth P.W.D., Kalgoorlie
17859	Gooseberry Hill Primary School—Electrical Installation (Nominated Sub-contract)	24/8/71	P.W.D., West Perth
17860*	Gooseberry Hill Primary School—Erection (Teaching and Administration Blocks and Services)—Modular System Built Construction	24/8/71	P.W.D., West Perth
17861	P.W.D.—H.F. Radio System, North-West Area—Stayed Masts and Building Foundations—Supply and Installation	14/9/71	P.W.D., West Perth
17863	Kings Park—Parks and Gardens—Construction of New Kiosk and Toilet Facilities, Children's Playground	31/8/71	P.W.D., West Perth
17864*	Dardanup Primary School—Three Classrooms with Temporary Administration Unit, Modular System Built	7/9/71	P.W.D., West Perth P.W.D., Bunbury P.W.D., Busselton
17865	Dardanup Primary School—Electrical Installation (Nominated Sub-contract)	7/9/71	P.W.D., West Perth P.W.D., Bunbury
17866*	South Hedland New Primary School—Erection of Six Classroom Cluster Block and Administration Unit	7/9/71	P.W.D., West Perth P.W.D., Port Hedland P.W.D., Geraldton
17867	Albany Technical School—Drilling Developing and Testing of Borehole	14/9/71	P.W.D., West Perth P.W.D., Albany
17868	Northam High School—Additions to Manual Training Centre	14/9/71	P.W.D., West Perth P.W.D. (AD), Northam

* \$20 deposit on documents.

† At W.A. Government Tender Board, 74 Murray Street, Perth, at 10 a.m.

J. STAPLETON,
Under Secretary for Works.

PUBLIC WORKS DEPARTMENT
Acceptance of Tenders

Contract No.	Particulars	Contractor	Amount
			\$
P.A.	North Beach Primary School—Additions—3 Classrooms	P. & F. A. Edmeades	42,950
P.A.	Hampton High School—4 Classrooms, Office and Store—Stage 7	W. Fairweather Pty. Ltd.	63,584
P.A.	Balcatta Senior High School—Science Block Additions—2 Laboratories	J. & I. Plucis Pty. Ltd.	61,707
P.A.	Melville High School—Additions 1971/72	B. & J. M. Pritchard	49,500
17844	Kelmscott—Connell Avenue Primary School—Electrical Installation	Mars Electrics	6,053
	Rockingham High School—Stage II—Electrical Installation ...	Universal Electrical Service Co.	39,735
17760	Perth Medical Centre—Stage II—Mechanical Services	Lyons & Peirce Pty. Ltd.	411,100
17834	West Esperance (Nulsen)—New Primary School—Erection 1971	D. D. & G. G. Constructions	159,850
17829	Langford Primary School—Electrical Installation	Power Construction Pty. Ltd.	13,494
CORRIGENDUM			
17824	Blackmore New Primary School—Erection 1971 (shown previously as Blackwood)	Colin Fogliani Pty. Ltd.	233,973

WATER SUPPLY, SEWERAGE, AND DRAINAGE ACT, 1912-1950.

LAND DRAINAGE ACT, 1925-1954.

Harvey Drainage District.

Logue Brook Drain Sub D.

Preliminaries to Construction.

Notice of Intention.

P.W.W.S. 651/32.

NOTICE is hereby given of the intention of the Minister for Water Supply, Sewerage and Drainage, exercising the functions of a Drainage Board within the Harvey Drainage District, to undertake the construction of the works hereinafter described by virtue of the powers contained under the provision of the Water Supply, Sewerage and Drainage Act, 1912-1950, and the Land Drainage Act, 1925-1954.

The Description of the Proposed Works:

The construction of: Logue Brook Drain Sub D with all necessary appurtenances as shown in green on Plan P.W.D., W.A. 46452-1-1.

The Times when and the Places at which the Plans, Descriptions, Books of Reference and Estimates may be Inspected:

At the office of the Minister for Water Supply, Sewerage and Drainage, Public Works Department, 2 Havelock Street, West Perth, at the office of the Shire of Harvey, Uduc Road, Harvey; at the office of the Shire of Waroona, Hesse Street, Waroona; at the Drainage Office of the Public Works Department, 123 Spencer Street, Bunbury, and at the Drainage Office of the Public Works Department, Becher Street, Harvey, for one month on and after the 23rd day of August, 1971, between the hours of 10 a.m. and 3.30 p.m.

C. J. JAMIESON,
Minister for Water Supply,
Sewerage and Drainage.

NOTE.

LAND DRAINAGE ACT, 1925-1954.

1. Section 60—among other things, provides as follows:—

- (a) Plans of proposed works to be prepared, and a description thereof published in the *Government Gazette* and a local newspaper.
- (b) Such plans and description to be open to inspection by any person interested, who may make copies and extracts therefrom.
- (c) If within a period of one month after such publication, a petition against the proposed works is presented to the Minister, signed by persons who constitute a majority of the owners of rateable land within the district, the Board shall not carry out the proposed works.
- (d) If no such petition is presented legal formalities may be concluded, and the Board empowered to undertake the construction of the works.

2. Section 88—authorises the Board to impose rates to be called "drainage rates" in respect of all rateable land within the district.

WATER SUPPLY, SEWERAGE AND DRAINAGE ACT, 1912-1950.

LAND DRAINAGE ACT, 1925-1954.

Harvey Drainage District.

Benger Drain Sub D.

Preliminaries to Construction.

Notice of Intention.

P.W.W.S. 651/32.

NOTICE is hereby given of the intention of the Minister for Water Supply, Sewerage and Drainage, exercising the functions of a Drainage Board within the Harvey Drainage District, to undertake the construction of the works hereinafter described, by virtue of the powers contained under the provisions of the Land Drainage Act, 1925-1954.

The Description of the Proposed Works:

The construction of Benger Drain Sub D, with all necessary appurtenances, as shown in green on plan P.W.D., W.A. 46615-1-1.

The Times when and the Places at which the Plans, Descriptions, Books of Reference and Estimates may be Inspected:

At the office of the Minister for Water Supply, Sewerage and Drainage, Public Works Department, 2 Havelock Street, West Perth; at the office of the Harvey Shire Council, Harvey; at the Drainage Office of the Public Works Department at Harvey and at the Drainage Office of the Public Works Department, Spencer Street, Bunbury, for one month on and after the 23rd day of August, 1971, between the hours of 10 a.m. and 3.30 p.m.

C. J. JAMIESON,
Minister for Water Supply, Sewerage and Drainage.

NOTE.

LAND DRAINAGE ACT, 1925-1954.

1. Section 60, among other things, provides as follows:—

- (a) Plans of proposed works to be prepared, and a description thereof published in the *Government Gazette* and a local newspaper.
- (b) Such plans and description to be open to inspection by any person interested, who may make copies and extracts therefrom.
- (c) If, within a period of one month after such publication, a petition against the proposed works is presented to the Minister, signed by persons who constitute a majority of the owners of rateable land within the district, the Board shall not carry out the proposed works.
- (d) If no such petition is presented, legal formalities may be concluded, and the Board empowered to undertake the construction of the works.

2. Section 88 authorises the Board to impose rates, to be called "drainage rates", in respect of all rateable land within the district.

Public Works Act, 1902-1967 ; Coolgardie Water Supply Depot

P.W.W.S. 88/66

NOTICE OF INTENTION TO RESUME LAND

THE Minister for Works hereby gives notice, in accordance with the provisions of section 17 (2) of the Public Works Act, 1902-1967, that it is intended to take or resume, under section 17 (1) of that Act, the pieces or parcels of land described in the Schedule hereto, and being all in the Coolgardie District, for the purpose of the following public work, namely, Coolgardie Water Supply Depot, and that the said pieces or parcels of land are marked off on Plan P.W.D. W.A., 46030, which may be inspected at the Office of the Minister for Works, Perth.

SCHEDULE

No.	Owner or Reputed Owner	Occupier or Reputed Occupier	Description	Area (approx.)		
				a.	r.	p.
1	Margaret O'Brien	Vacant	Coolgardie Town Lot 219, being the whole of the land in Certificate of Title Volume 68, Folio 85	0	1	0
2	Margaret O'Brien	Vacant	Coolgardie Town Lot 220, being the whole of the land in Certificate of Title Volume 68, Folio 86	0	1	0
3	John Andrews	Vacant	Coolgardie Town Lot 221, being the whole of the land in Certificate of Title Volume 74, Folio 103	0	1	0
4	William Morris	Vacant	The Western Moiety of Coolgardie Town Lot 222, being the land remaining in Certificate of Title Volume 383, Folio 8	0	0	20
5	Catherine Dooley	Vacant	The Eastern Moiety of Coolgardie Town Lot 222, being the whole of the land in Certificate of Title Volume 68, Folio 14	0	0	20
6	Hallett, Winmill	Vacant	The Western Moiety of Coolgardie Lot 223, being the land remaining in Certificate of Title Volume 68, Folio 87	0	0	20
7	Robert Davison	Vacant	The Eastern Moiety of Coolgardie Lot 223, being the whole of the land in Certificate of Title Volume 392, Folio 128	0	0	20
8	Thomas Joseph Fleming Strother	Vacant	Coolgardie Town Lot 224, being the whole of the land in Certificate of Title Volume 68, Folio 88	0	1	0
9	Thomas Bath, Arthur Edmund Herbert and Isaac Davey	Vacant	Coolgardie Town Lot 225, being the whole of the land in Certificate of Title Volume 120, Folio 172	0	1	0
10	Frederick Thompson	Vacant	Coolgardie Town Lot 226, being the whole of the land in Certificate of Title Volume 325, Folio 189	0	1	0
11	Crown	Vacant	Coolgardie Town Lot 227	0	1	0
12	The Transport, Trading and Agency Company of Western Australia, Limited	Vacant	Coolgardie Town Lot 228, being the whole of the land in Certificate of Title Volume 68, Folio 175	0	1	0
13	Catherine Colreavy	Vacant	Coolgardie Town Lot 218, being the whole of the land in Certificate of Title Volume 68, Folio 89	0	1	0
14	Cecil Throssell, George Lionel Throssell and Arthur Augustus Meares	Vacant	Coolgardie Town Lot 217, being the whole of the land in Certificate of Title Volume 89, Folio 34	0	1	0
15	Peter Francis McManus	Vacant	Coolgardie Town Lot 216, being the whole of the land in Certificate of Title Volume 74, Folio 38	0	1	0
16	Crown	Vacant	Coolgardie Town Lot 215, being Reserve 2609	0	1	0
17	Hallett Winmill	Vacant	The Western Moiety of Coolgardie Lot 214, being the land remaining in Certificate of Title Volume 68, Folio 84	0	0	20
18	William Edwards	Vacant	The Eastern Moiety of Coolgardie Lot 214, being the whole of the land in Certificate of Title Volume 70, Folio 183	0	0	20
19	William Edwards	Vacant	Coolgardie Lot 213, being the whole of the land in Certificate of Title Volume 68, Folio 83	0	1	0
20	Alexander Mills	Vacant	The Western Moiety of Coolgardie Lot 212, being the whole of the land in Certificate of Title Volume 107, Folio 87	0	0	20
21	Florence Rose White	Vacant	The Eastern Moiety of Coolgardie Lot 212, being the whole of the land in Certificate of Title Volume 113, Folio 49	0	0	20
22	James O'Meara	Vacant	Coolgardie Lot 211, being the whole of the land in Certificate of Title Volume 68, Folio 100	0	1	0
23	George Lionel Throssell and William James Stewart	Vacant	Coolgardie Lot 210, being the whole of the land in Certificate of Title Volume 68, Folio 167	0	1	0
24	The Transport, Trading and Agency Company of Western Australia, Limited	Vacant	Coolgardie Town Lot 209, being the whole of the land in Certificate of Title Volume 68, Folio 74	0	1	0
25	Crown	Vacant	Right of Way	0	0	24

Dated this 9th day of August, 1971.

C. JAMIESON,
Minister for Works.

M.R.D. 1551/67

Main Roads Act, 1930-1969; Public Works Act, 1902-1967

NOTICE OF INTENTION TO TAKE OR RESUME LAND

THE Minister for Works hereby gives notice, in accordance with the provisions of section 17 (2) of the Public Works Act, 1902-1967, that it is intended to take or resume, under section 17 (1) of that Act, the pieces or parcels of land described in the Schedule hereto, and being all in the Victoria District, for the purpose of the following public work, namely, widening the Moora-Geraldton Road, and that the said pieces or parcels of land are marked off on Plan M.R.D., W.A., 6904-38, which may be inspected at the Office of the Commissioner of Main Roads, Waterloo Crescent, East Perth.

SCHEDULE

No.	Owner or Reputed Owner	Occupier or Reputed Occupier	Description	Area (approx.)				
				a.	r.	p.		
1	Reginald Stephen Hotspur Harrison, Frederick Albert Norman Newman, John Nevil Keene, Bernard Morrell Clinch, Victor O'Neil, Arthur Inder-Smith, Hugh Murray, Leslie Waldoek Ralph, Lawrence Henry Inder-Smith, Brian Frank Gates, and Norman James Hooper, as Trustees under the provisions of the Methodist Church Model Deed of Western Australia, 1912	Methodist Church	Portion of Victoria Location 1834 (Certificate of Title Volume 35, Folio 211)	0	0	8	
2	Margaret Ellen Morrell	M. E. Morrell	0	0	12
3	Leehall Pty. Ltd.	Leehall Pty. Ltd.	0	1	15
4	Leehall Pty. Ltd.	Leehall Pty. Ltd.	0	1	15
5	Anthony Yates Saunter	A. Y. Saunter	0	1	0

Dated this 17th day of August, 1971.

F. PARRICK,
Secretary, Main Roads.

M.R.D. 584/70

Main Roads Act, 1930-1969; Public Works Act, 1902-1967

NOTICE OF INTENTION TO TAKE OR RESUME LAND

THE Minister for Works hereby gives notice, in accordance with the provisions of section 17 (2) of the Public Works Act, 1902-1967, that it is intended to take or resume, under section 17 (1) of that Act, the pieces or parcels of land described in the Schedule hereto, and being all in the Nelson District, for the purpose of the following public work, namely, widening the Manjimup-Pemberton Road, and that the said pieces or parcels of land are marked off on Plan M.R.D., W.A. 7002-99 and 100, which may be inspected at the Office of the Commissioner of Main Roads, Waterloo Crescent, East Perth.

SCHEDULE

No.	Owner or Reputed Owner	Occupier or Reputed Occupier	Description	Area (approx.)				
				a.	r.	p.		
1	Petro Della Franca	P. D. Franca	0	0	28.0
2	Remo De Campo	R. De Campo	0	0	7.0
3	Remo De Campo	R. De Campo	1	0	16.0
4	Richard John Rice, Robert Elliott Rice and Michael Hourd Rice	R. J., R. E. and M. H. Rice	0	1	16.0

Dated this 17th day of August, 1971.

F. PARRICK,
Secretary, Main Roads.

M.R.D. 416/71

Main Roads Act, 1930-1969; Public Works Act, 1902-1967

NOTICE OF INTENTION TO TAKE OR RESUME LAND

THE Minister for Works hereby gives notice, in accordance with the provisions of section 17 (2) of the Public Works Act, 1902-1967, that it is intended to take or resume, under section 17(1) of that Act, the pieces or parcels of land described in the Schedule hereto and being all in the Gosnells District, for the purpose of the following public work, namely, improving the intersection of Albany Highway with Royal Street and Kenwick Road, and that the said pieces or parcels of land are marked off on Plan M.R.D., W.A., 7020-182-1, which may be inspected at the Office of the Commissioner of Main Roads, Waterloo Crescent, East Perth.

SCHEDULE

No.	Owner or Reputed Owner	Occupier or Reputed Occupier	Description	Area (approx.)		
				a.	r.	p.
1	Douglas Stephen James and Vicki Noelle James	D. S. and V. N. James	Portion of Canning Location 11, being part of Lot 1 on Plan 12013 (Certificate of Title Volume 1106, Folio 742)	0	0	4.7
2	G. A. (Andy) Anderson Pty. Ltd.	G. A. (Andy) Anderson Pty. Ltd.	Portion of Canning Location 11, being portion of Lot 43 on Plan 2976 (Certificate of Title Volume 1172, Folio 830)	0	0	3.5
3	Royal Antediluvian Order of Buffaloes Grand Lodge of Western Australia under the Grand Lodge of England (Inc.)	Royal Antediluvian Order of Buffaloes Grand Lodge of Western Australia under the Grand Lodge of England (Inc.)	Portion of Canning Location 11, being part of Lot 44 on Plan 2976 (Certificate of Title 145, Folio 125A)	0	0	3.0
4	Royal Antediluvian Order of Buffaloes Grand Lodge of Western Australia under Grand Lodge of England (Inc.)	Royal Antediluvian Order of Buffaloes Grand Lodge of Western Australia under the Grand Lodge of England (Inc.)	Portion of Canning Location 11, being part of Lot 45 on Plan 2976 (Certificate of Title Volume 1156, Folio 153)	0	0	3.0
5	Anna Monsello	A. Monsello	Portion of each of Canning Locations 3 and 11, being part of Lot 8 on Diagram 21147 (Certificate of Title Volume 1244, Folio 801)	0	0	1.5
6	Francis William Cocks and Jennifer Joan Cocks	Solo Distributors Pty. Ltd. (Lessees as per Caveat 80243/66)	Portion of each of Canning Locations 3 and 11, being part of Lot 9 on Diagram 21147 (Certificate of Title Volume 1301, Folio 447)	0	0	0.5

Dated this 17th day of August, 1971.

F. PARRICK,
Secretary, Main Roads.

L. & S. 1205/63 (R 3447)

Public Works Act, 1902; Local Government Act, 1960

NOTICE OF INTENTION TO TAKE OR RESUME LAND

THE Minister for Works hereby gives notice, in accordance with the provisions of section 17 (2) of the Public Works Act, 1902, that it is intended to compulsorily acquire on behalf of the Shire of Koorda, under Section 17 (1) of that Act, the several pieces or parcels of land described in the Schedule hereto, for Road Purposes, and that the said pieces or parcels of land are marked off on Lands & Surveys Diagrams 74732 and 74733, copies of which may be inspected at the Office of the Minister for Lands, Perth, and at the Office of the Shire of Koorda.

SCHEDULE

No.	Owner or Reputed Owner	Occupier or Reputed Occupier	Description	Area		
				a.	r.	p.
1	Allan John Hollins	A. J. Hollins	Portion of Ninghan Location 2597 (Certificate of Title Volume 1316, Folio 571)	22	0	21
2	Allan John Hollins	A. J. Hollins	Portion of Ninghan Location 3932, Crown Lease 29/1965	2	0	16
3	William Henry Johnson (Two Quarter Share), Allan William Johnson (One Quarter Share) and Ronald James Johnson (one Quarter Share)	W. H. Johnson, A. W. Johnson and R. J. Johnson	Portion of Ninghan Location 2770 (Certificate of Title Volume 199, Folio 79A)	1	0	20

Dated this 20th day of August, 1971.

A. E. HEAGNEY,
Under Secretary for Lands.

L. & S. 5527/27 (R. 3445)

Public Works Act, 1902; Local Government Act, 1960

NOTICE OF INTENTION TO TAKE OR RESUME LAND

THE Minister for Works hereby gives notice, in accordance with the provisions of section 17 (2) of the Public Works Act, 1902, that it is intended to compulsorily acquire on behalf of the Shire of Wongan-Ballidu, under section 17 (1) of that Act, the several pieces or parcels of land described in the Schedule hereto for Road Purposes, and that the said pieces or parcels of land are marked off on Lands and Surveys Diagram 74464, copies of which may be inspected at the Office of the Minister for Lands, Perth, and at the Office of the Shire of Wongan-Ballidu.

SCHEDULE

No.	Owner or Reputed Owner	Occupier or Reputed Occupier	Description	Area
1	Alfred Lawrence Flavel	W. K. Hewton and M. Hewton	Portion of Ninghan Location 2581 (Certificate of Title Volume 1215, Folio 549)	a. r. p. 4 2 1

Dated this 20th day of August, 1971.

A. E. HEAGNEY,
Under Secretary for Lands.

L. & S. 4455/65 (R.3407)

Public Works Act, 1902; Local Government Act, 1960

NOTICE OF INTENTION TO TAKE OR RESUME LAND

THE Minister for Works hereby gives notice, in accordance with the provisions of section 17 (2) of the Public Works Act, 1902 that it is intended to compulsorily acquire, on behalf of the Shire of Exmouth, under section 17 (1) of that Act, the several pieces or parcels of land described in the Schedule hereto for Road Purposes, and that the said pieces or parcels of land are marked off on Land Titles Office Diagram 40313, copies of which may be inspected at the Office of the Minister for Lands, Perth, and at the office of the Shire of Exmouth.

SCHEDULE

No.	Owner or Reputed Owner	Occupier or Reputed Occupier	Description	Area
1	Her Majesty Queen Elizabeth the Second	Vacant	Portion of each of Lyndon Locations 30 and 54 the subject of Diagram 40313 (Certificate of Title Volume 394, Folio 136A)	a. r. p. 2 0 36.9

Dated this 20th day of August, 1971.

A. E. HEAGNEY,
Under Secretary for Lands.

L. & S. 10231/03 (R.3452)

Public Works Act, 1902; Local Government Act, 1960

NOTICE OF INTENTION TO TAKE OR RESUME LAND

THE Minister for Works hereby gives notice, in accordance with the provisions of section 17 (2) of the Public Works Act, 1902, that it is intended to compulsorily acquire, on behalf of the Shire of Pingelly, under section 17 (1) of that Act, the several pieces or parcels of land described in the Schedule hereto for Road Purposes, and that the said pieces or parcels of land are marked off on Lands and Surveys Diagram 74724, copies of which may be inspected at the Office of the Minister for Lands, Perth, and at the office of the Shire of Pingelly.

SCHEDULE

No.	Owner or Reputed Owner	Occupier or Reputed Occupier	Description	Area
1	Ernest Oscar Lange	Ernest Oscar Lange	Portion of Avon Location 3939 (Certificate of Title Volume 801, Folio 166)	a. r. p. 1 1 21.1

Dated this 20th day of August, 1971.

A. E. HEAGNEY,
Under Secretary for Lands.

L. & S. 8016/06 (R. 3469)

Public Works Act, 1902 ; Local Government Act, 1960

NOTICE OF INTENTION TO TAKE OR RESUME LAND

THE Minister for Works hereby gives notice, in accordance with the provisions of section 17 (2) of the Public Works Act, 1902, that it is intended to compulsorily acquire, on behalf of the Shire of Mingenew, under section 17 (1) of that Act, the several pieces or parcels of land described in the Schedule hereto, for Road Purposes, and that the said pieces or parcels of land are marked off on Lands and Surveys Diagram 74930, copies of which may be inspected at the Office of the Minister for Lands, Perth, and at the Office of the Shire of Mingenew.

SCHEDULE

No.	Owner or Reputed Owner	Occupier or Reputed Occupier	Description	Area
1	Thomas Patrick Flanagan	T. P. Flanagan	Portion of Victoria Location 1910 and being part of Lot 5 on Plan 3831 (Certificate of Title Volume 1130, Folio 714)	a. r. p. 0 1 27
2	Martin Duane	M. Duane	Portion of Victoria Location 1910 and being part of Lot 2 on Plan 3831 (Certificate of Title Volume 1128, Folio 432)	1 1 12.9

Dated this 20th day of August, 1971.

A. E. HEAGNEY,
Under Secretary for Lands.

L. & S. 3150/60 (R. 3460)

Public Works Act, 1902 ; Local Government Act, 1960

NOTICE OF INTENTION TO TAKE OR RESUME LAND

THE Minister for Works hereby gives notice, in accordance with the provisions of section 17 (2) of the Public Works Act, 1902 that it is intended to compulsorily acquire, on behalf of the Shire of Kojonup, under section 17 (1) of that Act, the several pieces or parcels of land described in the Schedule hereto, for Road Purposes, and that the said pieces or parcels of land are marked off on Lands and Surveys Diagram 74842, copies of which may be inspected at the Office of the Minister for Lands, Perth, and at the Office of the Shire of Kojonup.

SCHEDULE

No.	Owner or Reputed Owner	Occupier or Reputed Occupier	Description	Area
1	Brookvale Grazing Pty. Ltd.	Brookvale Grazing Pty. Ltd.	Portion of Kojonup Location 3941 and being part of Lot 1 on Diagram 33630 (Certificate of Title Volume 62, Folio 169A)	a. r. p. 0 3 38.5

Dated this 20th day of August, 1971.

A. E. HEAGNEY,
Under Secretary for Lands.

L. & S. 270-69 (R. 3448)

Public Works Act, 1902 ; Local Government Act, 1960

NOTICE OF INTENTION TO TAKE OR RESUME LAND

THE Minister for Works hereby gives notice, in accordance with the provisions of section 17 (2) of the Public Works Act, 1902, that it is intended to compulsorily acquire, on behalf of the City of Fremantle, under section 17 (1) of that Act, the several pieces or parcels of land described in the Schedule hereto for Road Purposes, and that the said pieces or parcels of land are marked off on Lands and Surveys Diagram 73692, copies of which may be inspected at the Office of the Minister for Lands, Perth, and at the Office of the City of Fremantle.

SCHEDULE

No.	Owner or Reputed Owner	Occupier or Reputed Occupier	Description	Area
1	William Patrick McCarthy and Dorothy Kathleen McCarthy	W. P. McCarthy and D. K. McCarthy	Portion of Fremantle Suburban Lot 64 and being part of Lot 13 on Plan 3336 (Certificate of Title Volume 1147, Folio 259)	a. r. p. 0 0 0.2

Dated this 20th day of August, 1971.

A. E. HEAGNEY,
Under Secretary for Lands

L. & S. 1206-39 (R. 3373)

Public Works Act, 1902; Local Government Act, 1960

NOTICE OF INTENTION TO TAKE OR RESUME LAND

THE Minister for Works hereby gives notice, in accordance with the provisions of section 17 (2) of the Public Works Act, 1902, that it is intended to compulsorily acquire, on behalf of the Shire of Mundaring, under section 17 (1) of that Act, the several pieces or parcels of land described in the Schedule hereto, for Road Purposes, and that the said pieces or parcels of land are marked off on Lands and Surveys Diagram 74668, copies of which may be inspected at the Office of the Minister for Lands, Perth, and at the Office of the Shire of Mundaring.

SCHEDULE

No.	Owner or Reputed Owner	Occupier or Reputed Occupier	Description	Area (approx.)		
				a.	r.	p.
1	Wilfred Wishart and Jean Constance Wishart	W. Wishart and J. C. Wishart	Portion of Swan Location 1649, and being part of Lot 32 on Plan 2148 (Certificate of Title Volume 1273, Folio 769)	0	0	20
2	Rodney Frederick Ennor	R. F. Ennor	Portion of Swan Location 1649, and being part of Lot 33 on Plan 2148 (Certificate of Title Volume 1273, Folio 518)	0	0	20
3	Thomas George Knighton	T. G. Knighton	Portion of Swan Location 1649, and being part of Lot 27 on Plan 2148 (Certificate of Title Volume 41, Folio 350A)	0	0	36.6
4	Kevin Alex Jarvis and Jennifer Anne Jarvis	K. A. Jarvis and J. A. Jarvis	Portion of Swan Location 1649, and being part of Lot 25 on Plan 2148 (Certificate of Title Volume 318, Folio 102A)	0	0	9.8
5	Terence William Brennan and Emmiline Maude Brennan	T. W. Brennan and E. M. Brennan	Portion of Swan Location 1649, and being part of Lot 26 on Plan 2148 (Certificate of Title Volume 318, Folio 86A)	0	0	19
6	Roy Thomas Ernest Lacy and Evelyn Lacy	R. T. E. Lacy and E. Lacy	Portion of Swan Location 1649, and being part of Lots 23 and 24 on Plan 2148 (Certificate of Title Volume 46, Folio 244A)	0	0	19.6
7	Michael James Urwin	M. J. Urwin	Portion of Swan Location 1649, and being part of Lot 34 on Plan 2148 (Certificate of Title Volume 109, Folio 76A)	0	0	32.7
8	John Stanley Beard	J. S. Beard	Portion of Swan Location 1649, and being part of Lot 1 on Diagram 27983 (Certificate of Title Volume 1263, Folio 419)	0	0	32.7
9	Eileen Beatrice Pilgrim	E. B. Pilgrim	Portion of Swan Location 1649 and being part of Lot 35 on Plan 2148 (Certificate of Title Volume 1157, Folio 837)	0	1	0
10	Geert Ekamper	Geert Ekamper	Portion of Swan Location 1649, and being part of Lots 29, 30 and 31 on Plan 2148 (Certificate of Title Volume 1167, Folio 621)	0	1	30.4

Dated this 20th day of August, 1971.

A. E. HEAGNEY,
Under Secretary for Lands.

L & S. 1148-65 (R. 3404)

Public Works Act, 1902; Local Government Act, 1960

NOTICE OF INTENTION TO TAKE OR RESUME LAND

THE Minister for Works hereby gives notice, in accordance with the provisions of section 17 (2) of the Public Works Act, 1902, that it is intended to compulsorily acquire, on behalf of the Shire of Upper Blackwood-Boyup Brook, under section 17 (1) of that Act, the several pieces or parcels of land described in the Schedule hereto, for Road Purposes, and that the said pieces or parcels of land are marked off on Lands and Surveys Diagram 75104 and 75105, copies of which may be inspected at the Office of the Minister for Lands, Perth, and at the Office of the Shire of Upper Blackwood-Boyup Brook.

SCHEDULE

No.	Owner or Reputed Owner	Occupier or Reputed Occupier	Description	Area (approx.)		
				a.	r.	p.
1	Alfred Cyril Kirby	A. C. Kirby	Portion of Nelson Location 2697 (Certificate of Title Volume 1121, Folio 563)	0	0	1.4
2	Alfred Cyril Kirby	A. C. Kirby	Portion of Nelson Location 2333 (Certificate of Title Volume 1106, Folio 956)	0	0	8.8

Dated this 20th day of August, 1971.

A. E. HEAGNEY,
Under Secretary for Lands.

Public Works Act, 1902 ; Local Government Act, 1960

L. & S. 4514-15 (R. 3478)

NOTICE OF INTENTION TO TAKE OR RESUME LAND

THE Minister for Works hereby gives notice, in accordance with the provisions of section 17 (2) of the Public Works Act, 1902, that it is intended to compulsorily acquire on behalf of the Shire of Cranbrook, under section 17 (1) of that Act, the several pieces or parcels of land described in the Schedule hereto for Road Purposes, and that the said pieces or parcels of land are marked off on Lands and Surveys Diagram 74853, 74854 & 75247, copies of which may be inspected at the Office of the Minister for Lands, Perth, and at the Office of the Shire of Cranbrook.

SCHEDULE

No.	Owner or Reputed Owner	Occupier or Reputed Occupier	Description	Area
1	Thomas George Marshall...	T. G. Marshall	Portion of Kojonup Location 7182 (Certificate of Title Volume 1155, Folio 339)	a. r. p. 1 1 14.5
2	William Ernest Vernon Waldron and Joan Elizabeth Waldron	W. E. V. Waldron and J. E. Waldron	Portion of Kojonup Location 7183 (Certificate of Title Volume 1205, Folio 528)	0 3 32.4

Dated this 20th day of August, 1971.

A. E. HEAGNEY,
Under Secretary for Lands*Public Works Act, 1902 ; Local Government Act, 1960*

L. & S. 1289-70 (R. 3462)

NOTICE OF INTENTION TO TAKE OR RESUME LAND

THE Minister for Works hereby gives notice, in accordance with the provisions of section 17 (2) of the Public Works Act, 1902, that it is intended to compulsorily acquire, on behalf of the Shire of Kondinin, under section 17 (1) of that Act, the several pieces or parcels of land described in the Schedule hereto for Road Purposes, and that the said pieces or parcels of land are marked off on Lands and Surveys Diagram 75160, copies of which may be inspected at the Office of the Minister for Lands, Perth, and at the Office of the Shire of Kondinin.

SCHEDULE

No.	Owner or Reputed Owner	Occupier or Reputed Occupier	Description	Area
1	Davey George Henry	D. G. Henry	Portion of Avon Location 27475 Pastoral Lease 347/8532	a. r. p. 15 0 26

Dated this 20th day of August, 1971.

A. E. HEAGNEY,
Under Secretary for Lands.*Public Works Act, 1902 ; Local Government Act, 1960*

L. & S. 1506-69 (R. 3479)

NOTICE OF INTENTION TO TAKE OR RESUME LAND

THE Minister for Works hereby gives notice, in accordance with the provisions of section 17 (2) of the Public Works Act, 1902, that it is intended to compulsorily acquire, on behalf of the Shire of Koorda, under section 17 (1) of that Act, the several pieces or parcels of land described in the Schedule hereto, for Road Purposes, and that the said pieces or parcels of land are marked off on Lands and Surveys Diagram 74682, copies of which may be inspected at the Office of the Minister for Lands, Perth, and at the Office of the Shire of Koorda.

SCHEDULE

No.	Owner or Reputed Owner	Occupier or Reputed Occupier	Description	Area
1	Shardale Farms Pty. Ltd.	Shardale Farms Pty. Ltd.	Portion of Avon Location 20660 (Certificate of Title Volume 1107, Folio 684)	a. r. p. 6 0 25

Dated this 20th day of August, 1971.

A. E. HEAGNEY,
Under Secretary for Lands

L. & S. 1098-70 (R. 3459)

Public Works Act, 1902 ; Local Government Act, 1960

NOTICE OF INTENTION TO TAKE OR RESUME LAND

THE Minister for Works hereby gives notice, in accordance with the provisions of section 17 (2) of the Public Works Act, 1902, that it is intended to compulsorily acquire, on behalf of the Shire of Kojonup, under section 17 (1) of that Act, the several pieces or parcels of land described in the Schedule hereto, for Road Purposes, and that the said pieces or parcels of land are marked off on Lands and Surveys Diagram 74843, copies of which may be inspected at the Office of the Minister for Lands, Perth, and at the Office of the Shire of Kojonup.

SCHEDULE

No.	Owner or Reputed Owner	Occupier or Reputed Occupier	Description	Area		
				a.	r.	p.
1	Glenarvon Holding Pty. Ltd.	Glenarvon Holding Pty. Ltd.	Portion of Kojonup Location 8005 (Certificate of Title Volume 1311, Folio 298)	0	2	21.4

Dated this 20th day of August, 1971.

A. E. HEAGNEY,
Under Secretary for Lands.

L. & S. 413-70 (R. 3449)

Public Works Act, 1902 ; Local Government Act, 1960

NOTICE OF INTENTION TO TAKE OR RESUME LAND

THE Minister for Works hereby gives notice, in accordance with the provisions of section 17 (2) of the Public Works Act, 1902, that it is intended to compulsorily acquire, on behalf of the Shire of Mount Marshall, under section 17 (1) of that Act, the several pieces or parcels of land described in the Schedule hereto, for Road Purposes, and that the said pieces or parcels of land are marked off on Lands and Surveys Diagram 75130, copies of which may be inspected at the Office of the Minister for Lands, Perth, and at the Office of the Shire of Mount Marshall.

SCHEDULE

No.	Owner or Reputed Owner	Occupier or Reputed Occupier	Description	Area		
				a.	r.	p.
1	Datjoin Pty. Ltd.	Datjoin Pty. Ltd.	Portion of Ningham Location 2709 (Certificate of Title Volume 1215, Folio 764)	7	1	10

Dated this 20th day of August, 1971.

A. E. HEAGNEY,
Under Secretary for Lands.

L. & S. 2356-70 (R. 3461)

Public Works Act, 1902 ; Local Government Act, 1960

NOTICE OF INTENTION TO TAKE OR RESUME LAND

THE Minister for Works hereby gives notice, in accordance with the provisions of section 17 (2) of the Public Works Act, 1902, that it is intended to compulsorily acquire, on behalf of the Shire of Kulin, under section 17 (1) of that Act, the several pieces or parcels of land described in the Schedule hereto, for Road Purposes, and that the said pieces or parcels of land are marked off on Lands and Surveys Diagrams 75189 and 75190, copies of which may be inspected at the Office of the Minister for Lands, Perth, and at the Office of the Shire of Kulin.

SCHEDULE

No.	Owner or Reputed Owner	Occupier or Reputed Occupier	Description	Area		
				a.	r.	p.
1	Francis Dowdell	F. Dowdell	Portion of Williams Location 9925 (Certificate of Title Volume 1215, Folio 75)	0	2	1
2	Wallace Astbury (two undivided quarter shares), Alexander William Astbury (one undivided quarter share), and Phyllis Joy Astbury (one undivided quarter share)	W. Astbury, A. W. Astbury, and P. J. Astbury	Portion of Williams Location 9926 (Certificate of Title Volume 1179, Folio 602)	0	3	18.8
3	Nellie Marion Lloyd	N. M. Lloyd	Portion of Williams Location 9112 (Certificate of Title Volume 1141, Folio 975)	0	0	12.7
4	James Frederick Williamson	J. F. Williamson	Portion of Williams Location 9935 (Certificate of Title Volume 1311, Folio 698)	0	0	18.3

Dated this 20th day of August, 1971.

A. E. HEAGNEY,
Under Secretary for Lands.

**METROPOLITAN WATER SUPPLY, SEWERAGE
AND DRAINAGE BOARD.**

Metropolitan Sewerage.

Notice of Intention.

M.W.B. 673773/70.

NOTICE is hereby given, pursuant to section 20 of the Metropolitan Water Supply, Sewerage, and Drainage Act, 1909-1970 of the intention of the Board to undertake the construction and provision of the following works, namely:—

Applecross District.

Reticulation Area No. 8A.

Description of Proposed Works:

The construction of fifteen-inch, nine-inch, six-inch and four-inch diameter reticulation pipe sewers together with manholes and all other apparatus connected therewith.

The Localities in which the Proposed Works will be Constructed or Provided:

Portion of the City of Melville between Collier Street, Searle Road and Clydesdale Street, and Doney Street and Melville Beach Road, and within the boundaries as described hereunder and as shown on plan M.W.B. 10998.

The Purposes for which the Proposed Works are to be Constructed or Provided:

For the disposal of waste water and to connect premises to the main sewer.

The Area and the Parts of which are Intended to be Served by the Proposed Works:

Commencing at a point in the centre of Melville Beach Road and opposite the centre of Collier Street and proceeding southeasterly across Melville Beach Road to and along the centre of Collier Street and its prolongation to the centre of Drew Road; thence southwesterly along the centre of Drew Road to a point opposite the centre of Searle Road; thence southerly across Drew Road to and along the centre of Searle Road to the centre of Alexander Road; thence westerly along the centre of Alexander Road and its prolongation to the centre of McCallum Crescent; thence northerly along the centre of McCallum Crescent to a point opposite the centre of Shapcott Street; thence westerly across McCallum Crescent to and along the centre of Shapcott Street to a point opposite the centre of Hickey Street; thence northerly along the centre of Hickey Street to a point opposite the centre of Canning Highway; thence southwesterly along the centre of Canning Highway to a point opposite the centre of Doney Street; thence southerly across Canning Highway to and along the centre of Doney Street to a point opposite the centre of Barnard Street; thence southwesterly and southerly across Doney Street to and along the centre of Barnard Street to a point opposite the southern boundary of lot 36 Barnard Street; thence westerly across Barnard Street to and along the southern boundary of the said lot 36 and southern boundaries of lots 35 and 34 Barnard Street and their prolongation to the centre of Doney Street; thence southwesterly along the centre of Doney Street to a point opposite the southwestern boundary of lot 32 Canning Highway; thence in a northwesterly direction along the southwestern boundary of the said lot 32 and then in a general southwesterly direction along the southern boundaries of lots 31 to 25, 24 to 20 and 19 to 15 Canning Highway to a point in the centre of Clydesdale Street opposite the southern boundary of the said lot 15; thence northerly along the centre of Clydesdale Street to the centre of Canning Highway; thence easterly along the centre of Canning Highway to a point opposite the centre of Dunkley Avenue; thence northerly across Canning Highway to and along the centre of Dunkley Avenue for a distance of about 430 feet; thence westerly, parallel to Canning Highway for a distance of about 400 feet; thence northerly at right angles to Canning Highway for a distance of about 200 feet; thence northeasterly in a line parallel to Dunkley Avenue at a distance of about 300 feet from said road

to a point in the centre of Melville Beach Road; thence in a general northeasterly direction along the centre of Melville Beach Road to the point of commencement as shown on plan M.W.B. 10998.

The Times when and Place at Which Plans, Sections and Specifications May be Inspected:

At the office of the Board, corner of Kings Park Road and Havelock Street, West Perth, for one month on and after the 20th day of August, 1971, between the hours of 9.00 a.m. and 3.30 p.m.

G. SAMUEL,
General Manager.

NOTE.

Sections 22 and 23 of the Metropolitan Water Supply, Sewerage and Drainage Act, 1909-1970 provide that:—

- (a) Any local authority or person interested may lodge a written objection with the Board against the construction or provision of the proposed works, within one month after the date of publication of the above notice.
- (b) If, after that month has expired, the objections lodged are not sufficient to require approval to be withheld and provided other requirements of the Act have been complied with, the Governor may make an Order, to be notified in the *Gazette*, empowering the Board to undertake the construction of the proposed works.

**METROPOLITAN WATER SUPPLY, SEWERAGE
AND DRAINAGE BOARD.**

Metropolitan Sewerage.

Notice of Intention.

M.W.B. 689741/71.

NOTICE is hereby given, pursuant to section 20 of the Metropolitan Water Supply, Sewerage, and Drainage Act, 1909-1970 of the intention of the Board to undertake the construction and provision of the following works, namely:—

City Endowment Lands.

Wembley Downs.

Description of Proposed Works:

(a) The construction of nine-inch, six-inch and four-inch diameter reticulation pipe sewers together with manholes and all other apparatus connected therewith.

(b) Brick and concrete pumping stations and reinforced concrete wells together with appropriate sized rising mains and all other apparatus connected therewith.

The Localities in which the Proposed Works will be Constructed or Provided:

Portion of the City of Perth between Peasholm Street, Bent Street, West Coast Highway and Brompton Road.

The Purposes for which the Proposed Works are to be Constructed or Provided:

For the disposal of waste water and to connect premises to the main sewer.

The Area and the Parts of which are Intended to be Served by the Proposed Works:

(a) and (b) Commencing at a point in the centre of West Coast Highway and opposite the centre of Peasholm Street and proceeding easterly along the centre of Peasholm Street to the centre of Drabble Road; thence southeasterly along the centre of Drabble Road to the centre of Brompton Road; thence southerly along the centre of Brompton Road to the centre of Bent Street; thence westerly along the centre of Bent Street to the centre of West Coast Highway; thence northerly along the centre of West Coast Highway to the point of commencement as shown as a dark border on Plan M.W.B. 11115.

The Times when and Place at which Plans, Sections and Specifications may be Inspected.

At the office of the Board, corner of Kings Park Road and Havelock Street, West Perth, for one month on and after the 20th day of August, 1971 between the hours of 9 a.m. and 3.30 p.m.

G. SAMUEL,
General Manager.

NOTE.

Sections 22 and 23 of the Metropolitan Water Supply, Sewerage, and Drainage Act, 1909-1970, provide that:—

- (a) Any local authority or person interested may lodge a written objection with the Board against the construction or provision of the proposed works, within one month after the date of publication of the above notice.
- (b) If, after that month has expired, the objections lodged are not sufficient to require approval to be withheld and provided other requirements of the Act have been complied with, the Governor may make an Order, to be notified in the *Gazette*, empowering the Board to undertake the construction of the proposed works.

BROOKTON SHIRE COUNCIL.

STATEMENT OF RECEIPTS AND PAYMENTS FOR YEAR ENDED 30TH JUNE, 1971.

Receipts.		\$
Rates	56,626.48	
Licenses	25,422.59	
Government Grants	75,772.00	
Income from Property	9,919.75	
Sanitation Charges	1,356.31	
Fines and Penalties	15.00	
Cemetery Receipts	43.00	
Vermin Receipts	22.50	
Other Fees	538.10	
All other receipts	8,908.89	
	<u>\$178,624.62</u>	
Payments.		\$
Administration (net)	8,158.03	
Membership Section	771.67	
Debt Service	22,896.91	
Public Works and Services	86,697.01	
Buildings Construction	732.49	
Buildings Maintenance	2,578.24	
Health Services	500.00	
Sanitation	1,368.82	
Vermin Services	1,295.46	
Bush Fire Control	721.16	
Traffic Control	3,884.16	
Cemetery	341.36	
Public Works Overhead	19,549.29	
Less Transfer to Works and Services	<u>19,549.29</u>	
Plant, Machinery and Tools	13,039.53	
Operation Costs (Unallocated)	376.18	
Materials, Wages and Contracts (Unallocated)	551.00	
Payment to C.A.R. Fund	21,328.59	
Donations and Grants	1,945.48	
Transfer to Reserve Funds	3,800.00	
Other Expenditure	1,349.96	
	<u>\$172,336.05</u>	

SUMMARY.		\$
Receipt 1970/71	178,624.62	
Payments 1970/71	<u>172,336.05</u>	
	6,288.57	
Less Debit Balance 1/7/70	<u>6.58</u>	
	6,282.00	
Credit Balance 30/6/71	<u>\$6,281.99</u>	

BALANCE SHEET AS AT JUNE 30TH, 1971.

Assets.		\$
Current Assets	10,725.25	
Non-Current Assets	8,486.21	
Deferred Assets	1,956.92	
Reserve Fund Contra	4,952.44	
Fixed Assets at cost or Deemed Cost Less Depreciation	<u>224,371.69</u>	
	<u>\$250,492.51</u>	
Liabilities.		\$
Current Liabilities	3,054.42	
Non-Current Liabilities	5,355.34	
Deferred Liabilities	<u>102,320.61</u>	
	<u>\$110,730.37</u>	

SUMMARY.		\$
Total Assets	250,492.51	
Total Liabilities	<u>110,730.37</u>	
Municipal Accumulation Account (Surplus)	<u>\$139,762.14</u>	

We hereby certify that the figures and particulars above are correct.

W. B. EVA,
Deputy President.
J. W. HUGHES,
Shire Clerk.

11th August, 1971.

I have examined the books of accounts of the Shire of Brookton for the year ended 30th June, 1971. I certify that the annual statements correspond with the books of accounts, vouchers and documents submitted for audit and are in my opinion correct subject to my report.

D. C. SCHORER,
Government Inspector of Municipalities.

SHIRE OF KULIN.

STATEMENT OF RECEIPTS AND PAYMENTS FOR YEAR ENDED 30TH JUNE, 1971.

Receipts.		\$
Rates	81,897.93	
Licenses	33,974.73	
Government Grants	71,225.00	
Commonwealth Aid Road Funds	43,228.00	
Income from Property	11,415.79	
Sanitation Charges	601.80	
Fines and Penalties	50.00	
Cemetery Receipts	68.00	
Other Fees	350.90	
Transfers from Trading Concern	4,324.32	
All other Revenue	<u>18,656.42</u>	
	<u>\$265,792.89</u>	
Payments.		\$
Administration	8,847.70	
Debt Service	29,738.29	
Works and Services	126,650.94	
Swimming Pool Operating Costs	6,195.74	
Library Expenses	597.71	
Building Construction and Equipment	7,331.33	
Building Maintenance	4,563.54	
Water Supplies	590.46	
Town Planning Expenses	159.40	
Health and Sanitation	1,845.32	
Vermin Services	1,202.50	
Bush Fire Control	356.83	
Traffic Control	2,776.45	
Cemeteries	134.70	
Plant, Machinery and Tools Purchased	37,994.02	
Operating Costs not Allocated	225.00	
Other Works and Services	1,570.15	
Payment License Fees to M.R.D.	29,194.23	
Transfer to Trading Concern	398.06	
All other Expenditure	<u>494.70</u>	
	<u>\$260,867.07</u>	

SUMMARY.		\$
Credit Balance 1/7/70	1,596.70	
Receipts as per Statement	<u>265,792.89</u>	
	267,389.59	
Payments as per Statement	<u>260,867.07</u>	
	<u>Cr. \$6,522.52</u>	

BALANCE SHEET AS AT 30th JUNE, 1971.

Assets.		\$
Current Assets	15,570.65	
Non-current Assets	611.29	
Fixed Assets	375,054.40	
Deferred Assets	33,024.25	
Trust Funds held for Municipal Works	<u>611.29</u>	
	<u>\$424,871.88</u>	
Liabilities.		\$
Current Liabilities	7,711.28	
Deferred Liabilities	<u>251,166.20</u>	
	<u>\$258,877.48</u>	

SUMMARY.		\$
Total Assets	424,871.88	
Total Liabilities	<u>258,877.48</u>	
Municipal Accumulation Account (surplus)	<u>\$165,994.40</u>	

ELECTRIC LIGHT ACCOUNT.

STATEMENT OF RECEIPTS AND PAYMENTS FOR YEAR ENDED 30th JUNE, 1971.

Receipts.		\$
Credit Balance 1/7/70	9,450.76	
Sales of Current	21,139.31	
Meter Rent	171.40	
Meter Test Fee	1.50	
Transfer from Municipal Fund	398.06	
	<u>\$31,161.03</u>	
Payments.		\$
Administration	1,102.04	
Operation and Distribution	12,331.02	
Overhead Costs	1,262.32	
Capital Expenditure	398.06	
Transfer to Municipal Fund	4,324.32	
Credit Balance 30/6/71	11,743.27	
	<u>\$31,161.03</u>	

BALANCE SHEET AS AT 30th JUNE, 1971.

Assets.		\$
Current Assets	15,566.68	
Fixed Assets	32,162.82	
Total Assets	<u>\$47,729.50</u>	
Liabilities.		\$
Current Liabilities	139.48	
Fixed Liabilities	31,439.94	
Total Liabilities	<u>\$31,579.42</u>	
SUMMARY.		\$
Total Assets	47,729.50	
Total Liabilities	31,579.42	
	<u>\$16,150.08</u>	

TRUST FUND.

STATEMENT OF RECEIPTS AND PAYMENTS FOR YEAR ENDED 30th JUNE, 1971.

Receipts.		\$
Credit Balance 1/7/70	892.77	
Sundry Receipts	59,657.14	
	<u>\$60,549.91</u>	
Payments.		\$
Sundry Payments	59,938.62	
Credit Balance 30/6/71	611.29	
	<u>\$60,549.91</u>	

LOAN CAPITAL FUND.

STATEMENT OF RECEIPTS AND PAYMENTS FOR YEAR ENDED 30th JUNE, 1971.

Receipts.		\$
Credit Balance 1/7/70	17,753.07	
Loans Raised	25,000.00	
	<u>\$42,753.07</u>	
Payments.		\$
Housing	803.07	
Construction G.E.H.A. Housing	16,670.76	
Construction Holt Rock Tennis Pavillion	5,000.00	
Plant	20,000.00	
Transfer to Municipal Fund	279.24	
	<u>\$42,753.07</u>	

We hereby certify that the figures and particulars above are correct.

J. S. WILSON,
President.
W. A. BARNS,
Shire Clerk.

I have examined the books and accounts of the Shire of Kulin for the year ended 30th June, 1971.

I certify that the annual statements mentioned above correspond with the books of account, vouchers, and documents submitted for audit, and are in my opinion correct, subject to my report.

D. SCHORER,
Government Inspector of Municipalities.

SHIRE OF MT. MARSHALL.

STATEMENT OF RECEIPTS AND PAYMENTS FOR THE YEAR ENDED 30th JUNE, 1971.

Receipts.		\$
Rates	96,525.60	
Payments in lieu of Rates	50.00	
Licenses	32,310.90	
Government Grants and Recoups	50,328.44	
C.A.R. Grants	53,054.00	
Income from Property	23,926.41	
Sanitation Charges	1,295.20	
Fines and Penalties	274.90	
Cemetery Receipts	40.00	
Vermis Receipts	160.15	
Traffic Fees	388.15	
Transfer from Trading Concern Loan Interest	607.71	
All other Revenue	15,387.71	
	<u>\$274,349.17</u>	

Payments.		\$
Administration:		
Staff Section	8,588.69	
Members' Section	2,257.83	
Debt Service	65,481.19	
Public Works and Services	122,148.52	
Buildings:		
Construction	4,637.87	
Maintenance	6,268.16	
Library Service	707.57	
Health Services	865.89	
Vermis Services	1,701.26	
Bush Fire Control	1,237.19	
Health/Traffic Group	2,781.81	
Cemeteries	137.10	
Traffic Control	871.39	
Plant, Machinery and Tools	10,902.40	
Operation Costs	839.62	
C.A.R. Payments	27,937.56	
Donations and Grants	627.25	
All other Expenditure	6,504.13	
	<u>\$264,495.43</u>	

SUMMARY.		\$
Balance 1/7/70	11,107.25	
Plus Payments 1970-71	264,495.43	
	<u>275,602.68</u>	
Less Receipts 1970-71	274,349.17	
	<u>Balance 30/6/71</u>	<u>\$1,253.51</u>

BALANCE SHEET AS AT 30th JUNE, 1971.

Assets.		\$
Current Assets: Sundry Debtors	13,442.46	
Non-current Assets: Trust Fund	321.00	
Deferred Assets: Treasury Loans 21, 24, 42 and 44	288,007.29	
Fixed Assets:		
Land and Buildings	140,239.36	
Furniture	4,502.72	
Plant	165,246.35	
Beacon Streetlight Aerials	1,567.64	
Tools	2,102.64	
Trading Fund Investment	23,462.00	
Total Assets	<u>\$638,891.46</u>	
Liabilities.		\$
Current Liabilities	9,626.80	
Non-current Liabilities	321.00	
Deferred Liabilities: Loan Liability	472,567.05	
Total Liabilities	<u>\$482,514.85</u>	

SUMMARY.		\$
Total Assets	638,891.46	
Less Liabilities	482,514.85	
	<u>Municipal Accumulation Account (surplus)</u>	<u>\$156,376.61</u>

TRADING FUND.

BEACON ELECTRICITY SUPPLY TRADING FUND.
STATEMENT OF RECEIPTS AND PAYMENTS FOR THE YEAR ENDED 30th JUNE, 1971.

Receipts.		\$
Credit Balance 30/6/71	791.49	
Sale of Current	8,387.92	
Meter Rent	42.00	
Capital Investment	1,081.43	
	<u>\$10,302.84</u>	
Payments.		\$
Bank Balance 1/7/70	871.83	
Administration:		
Salaries	800.00	
Audit	44.00	
Operation Costs:		
Wages	1,820.00	
Fuel and Oil	3,600.17	
Plant Maintenance	575.56	
Insurance	419.97	
Plant Hire	240.00	
General Expenses	4.66	
Power House Maintenance	114.85	
Distribution Costs: Mains Maintenance	122.66	
Other Payments:		
Loan Interest	607.71	
Capital Investment	1,081.43	
	<u>\$10,302.84</u>	

TRADING FUND.

BEACON ELECTRICITY SUPPLY.

BALANCE SHEET AS AT 30th JUNE, 1971.

Assets.			\$
Sundry Debtors—Register	3,001.76
Stock—Fuel and Oil	90.95
Fixed Assets:			
Land and Buildings	2,600.00
Plant	11,718.00
Mains	3,018.75
Meters	719.68
Total Assets	\$21,149.14
Liabilities.			\$
Debit Balance 30/6/70	791.49
Sundry Creditors	390.60
Accrued Interest	31.09
Fixed Liabilities:			
Municipal Advance	23,462.00	
Less Accumulated Loss	3,526.04	
			19,935.96
Total Liabilities	\$21,149.14

We hereby certify that the figures and particulars above are correct.

B. M. GILLETT,
President.

C. G. ELLIS,
Shire Clerk.

I have examined the books and accounts of the Shire of Mt. Marshall for the year ended 30th June, 1971.

I certify that the annual statement mentioned above corresponds with the books of account, vouchers and documents submitted for audit and are, in my opinion, correct subject to my report.

M. ANSTEY,
Government Inspector of Municipalities.

SHIRE OF WOODANILLING.

STATEMENT OF RECEIPTS AND PAYMENTS FOR YEAR ENDED 30th JUNE, 1971.

Receipts.			\$
Rates	19,766.16
Ex-gratia Payments	20.85
Licenses	13,999.98
Government Grants	18,450.75
C.A.R. Grant	19,107.00
Income from Property	2,420.68
Water Supply	150.58
Fines and Penalties	2,748.00
Cemeteries	24.00
Vermin Receipts	1.81
Bush Fire Control	45.25
Other Traffic Fees	158.39
Health Receipts	170.25
All other Receipts	2,614.56
Total Receipts for Year	\$79,678.26
Payments.			\$
Administration:			
Staff Section	6,484.82
Members' Section	577.11
Debt Service	11,703.92
Public Works and Services	41,765.98
Water Supply	38.97
Health Services	556.06
Health Equipment	43.52
Vermin Services	763.50
Bush Fire Control	596.65
Traffic Control Equipment	1,043.07
Traffic Control	2,800.16
Cemeteries	65.29
Plant, Machinery, Tools	708.79
Operation Costs Over Allocated	Cr.	44.53
Materials Unallocated	44.28
M.R.D. License Fees	11,916.83
Donations and Grants	40.00
Transfer to Plant Reserve	1,972.23
Other Works and Services	306.07
Long Service Leave	825.91
All other Expenditure	683.19
Total Payments for Year	\$82,891.82

SUMMARY.

		\$
Credit Balance as at 1/7/70	739.84
Plus Receipts for Year	79,678.26
		80,418.10
Less Payments for Year	82,891.82
Debit Balance 30/6/71	\$2,473.72

Assets.

	\$
Current Assets:	
Sundry Debtors	1,183.17
Stocks	385.36
Non-current Assets:	
Deferred Assets	968.06
Plant Reserve	1,035.77
Plant Replacement Reserve	1,035.77
Fixed Assets (less provision for depreciation):	
Land, Buildings	43,374.04
Furniture, Equipment	3,690.28
Plant, Machinery	68,779.44
Health Equipment	40.00
Loose Tools	100.00
Traffic Control Equipment (40%)	1,045.86
Total Assets	\$121,637.75

Liabilities.

	\$
Current Liabilities	4,971.29
Non-current Liabilities	1,035.77
Deferred Liabilities: Loan Liability	65,798.18
Total Liabilities	\$71,805.24

SUMMARY.

	\$
Total Assets	121,637.75
Less Total Liabilities	71,805.24
Municipal Account (surplus)	\$49,832.51

Contingent Liability: The amount of interest included in loan debentures issued, payable over the life of the loans, and not shown under the heading of Loan Liability is approximately \$19,588. (Including an amount of \$124 on a Government Guaranteed Loan.)

I hereby certify the above particulars to be correct.

F. M. SHACKLEY,
President.

D. McCUTCHEON,
Shire Clerk.

Dated 13th day of August, 1971.

I have examined the books and accounts of the Shire of Woodanilling for the year ended 30th June, 1971. I certify that the statements mentioned above correspond with the books of account, vouchers and documents submitted for audit, and are, in my opinion, correct, subject to my report.

P. M. COYNE,
Government Inspector of Municipalities.

TOWN OF NARROGIN.

Appointment of Traffic Inspector.

NOTICE is hereby given that Ronald John Gillzan, of the Roe Regional Traffic Council has been appointed a Traffic Inspector for the Municipal District of the Town of Narrogin.

G. STEWART,
Town Clerk.

SHIRE OF GNOWANGERUP.

Traffic Inspectors.

IT is hereby notified for general information that:—

John Joseph Sobik; and
John William Norman Hallett,

have been appointed as Traffic Inspectors for the Shire of Gnowangerup to take effect from the 13th August, 1971.

The appointments of William James Cochrane; and Francis Harold Perry, are hereby cancelled.

E. L. CHOWN,
Shire Clerk.

SHIRE OF WYNDHAM-EAST KIMBERLEY.

IT is hereby notified that all appointments as Traffic Inspector by the Shire of Wyndham-East Kimberley are hereby cancelled as from 1st July, 1971.

C. T. CASSIDY,
Shire Clerk.

LOCAL GOVERNMENT ACT, 1960-1970.

Municipality of the City of Perth.

Memorandum of Imposing Rates.

To whom it may concern:

AT the meeting of the Council of the City of Perth held on the 16th day of August, 1971, it was resolved that the rates and charges specified hereunder should be imposed on all rateable property within the district of the Municipality for the period 1st July, 1971, to 30th June, 1972, in accordance with the Local Government Act, 1960-1970, the City of Perth Endowment Lands Act, 1920 and the Health Act, 1911.

Dated this 17th day of August, 1971.

T. E. WARDLE,
Lord Mayor.

Schedule of Rates and Charges Levied.

- (a) General Rate of 17 cents in the dollar upon the annual value of rateable land except the lands specified in the preamble to the City of Perth Endowment Lands Act, 1920.
- (b) General Rate of 1.3 cents in the dollar upon the unimproved value of all rateable land in the lands specified in the said preamble.

Rubbish Charge: Unrated Properties—A charge of 7 cents per cubic foot in respect of properties within the City of Perth which are exempted from rating and from which refuse is removed provided that this charge shall not apply to premises in respect of which an *ex gratia* payment is made in lieu of rates.

Pan Charges: One removal per week—

Rated Properties:			\$
Unsewered areas	30.00
Sewered areas	35.00
Builders' pans	18.00
Unrated Properties:			
Unsewered areas	30.00
Sewered areas	35.00

LOCAL GOVERNMENT ACT, 1960-1970.

City of South Perth.

Memorandum of Imposing Rates.

To whom it may concern:

AT a meeting of the South Perth City Council held on the 10th day of August, 1971, it was resolved that the rates and charges specified hereunder should be imposed on all rateable property within the district of the City of South Perth in accordance with the provisions of the Local Government Act, 1960-1970, and the Health Act, 1911-1970.

Dated this 13th day of August, 1971.

J. G. BURNETT,
Mayor.

P. A. BENNETTS,
Town Clerk.

Schedule of Rates and Charges Levied.

General Rate: .96 cents in the \$ on unimproved values on all rateable land within the district.

Rubbish Charge: \$9.00 for one bin removal per week.

LOCAL GOVERNMENT ACT, 1960-1970.

Memorandum of Imposing Rates.

Municipality of City of Stirling.

To whom it may concern:

AT a meeting of the City of Stirling Council, held on the tenth day of August, 1971, it was resolved that the rates specified hereunder should be imposed on all rateable property within the district of the Municipality in accordance with the provisions of the Local Government Act, 1960-1970 and the Health Act, 1911 (as amended).

N. C. HAWKINS, J.P.,
Mayor.

Schedule of Rates Levied.

General Rate:

1.09 cents in the Dollar on the Unimproved Value of Rateable property, other than Urban Farm Land.

General Rate on Urban Farm Land:

0.545 cents in the Dollar on the Unimproved Value of Rateable property which is declared Urban Farm Land.

Sanitary Charges:

Annual Charge—\$52 per pan or other receptacle removed.

Additional Service—\$1 per removal.

Builders Service—\$30 per pan or other receptacle removed for each period of six months or part thereof calculated from the date of the commencement of the service.

Rubbish Charges:

House Refuse—\$12 per annum for a once weekly service.

Additional Rubbish Receptacle—25 cents per service.

Trade Refuse—

(a) 1 cubic yard—\$1.20.

(b) 1 receptacle maximum capacity 4 cubic feet—25 cents per service.

Tipping Fees:

Solid Refuse—Per cubic yard—50 cents.

Liquid Refuse—

Up to but excluding 1,000 gallons—\$1.00.
1,000 gallons up to and including 1,500 gallons—\$2.00.

Over 1,500 gallons up to and including 2,000 gallons—\$3.00.

Each additional 500 gallons or part thereof over 2,000 gallons—\$2.00.

Charges for removal and disposal of nightsoil, urine or refuse to be levied on the owner of every house or place from whence a receptacle for nightsoil, urine or refuse is to be removed.

LOCAL GOVERNMENT ACT, 1960-1970.

City of Subiaco.

Memorandum of Imposing Rates.

To whom it may concern:

AT a meeting of the Subiaco City Council, held on the 17th day of August, 1971, it was resolved that the Rates specified hereunder should be imposed on all rateable property within the district of the City of Subiaco in accordance with the provisions of the Local Government Act, 1960-1970, for the year ending 30th June, 1972.

Dated the 18th day of August, 1971.

J. H. ABRAHAM,
Mayor.

A. L. SCOTT,
Town Clerk.

Schedule of Rates Levied.

General Rate: 9.5 cents in the dollar on the Annual Rental Valuations.

Discount of 5% will be allowed on current rates paid in full within thirty days of date of service of Rate Notice.

LOCAL GOVERNMENT ACT, 1960-1970.

Town of Canning.

Memorandum of Imposing Rates.

To whom it may concern:

AT the meeting of the Town of Canning held on the 16th day of August, 1971 it was resolved that the rates and charges as specified hereunder should be imposed on all rateable property within the Town in accordance with the provisions of the Local Government Act, 1960.

Dated this 16th day of August, 1971.

E. CLARK,
Mayor.

Schedule of Rates and Charges.

General Rate: 1.99 cents in the \$ on unimproved capital value.
 Welshpool Drainage Rate: 0.36 cents in the \$ on unimproved capital value.
 Rubbish Service Charge:
 \$11.0 per year for one bin per week.
 \$7.75 per year for one bin per week—(Pensioners).
 \$14.00 per year for one bin per week—(Industrial and Commercial).

LOCAL GOVERNMENT ACT, 1960-1970.

Memorandum of Imposing Rates.

Municipality of the Town of Geraldton.

To whom it may concern:

AT a meeting of the Geraldton Town Council held on the 10th day of August, 1971, it was resolved that the rates specified hereunder should be imposed on all rateable property within the District of the Municipality in accordance with the provisions of the Local Government Act, 1960-1970.

V. S. ASKEW,
 Mayor.

Schedule of Rates Levied.

General Rate: 5 cents in the \$ on Unimproved Values.
 Rubbish Charge: \$10.00 per annum for one standard rubbish bin removal per week.
 Kitchen Waste—Removal Charges:
 1 to 14 gallons—20 cents per service.
 14-28 gallons—30 cents per service.
 Over 28 gallons—40 cents per service.
 Minimum monthly charge—\$2.60.
 Dated this 21st day of August, 1971.

LOCAL GOVERNMENT ACT, 1960-1970.

(Section 287 (1) (b).)

Town of Narrogin.

NOTICE is hereby given that the Town of Narrogin has resolved to request the Governor's approval for the closure of part of Exeter Street, Narrogin as described hereunder:—

That part of Exeter Street as is enclosed between a line being the northerly prolongation of the Federal Street frontage of Lot 24 and a line being the northerly prolongation of the Exeter Street frontage of Lot 24 aforesaid.

Objections to the proposed closure must be lodged at the Office of the Council within 35 days of the publication of this notice.

Dated the 19th day of August, 1971.

G. STEWART,
 Town Clerk.

LOCAL GOVERNMENT ACT, 1960-1970.

Town of Narrogin.

Memorandum of Imposing Rates.

To whom it may concern:

AT a meeting of the Narrogin Town Council held on the 10th day of August, 1971, it was resolved that the rates and charges specified hereunder should be imposed on all rateable property within the Municipality of the Town of Narrogin for the year ending 30th June, 1972, in accordance with the provisions of the Local Government Act, 1960-1970.

W. S. BEALL,
 Mayor.

Schedule of Rates and Charges Levied.

General Rate: 17 cents in the \$ on Annual Values.
 Sanitary Service Charge: \$19 per annum for one weekly removal of 1 pan, each additional or single service .40 cents per pan.
 Rubbish Service Charges: \$6.50 per annum for one weekly removal of one bin, each additional or single service .15 cents per bin.

LOCAL GOVERNMENT ACT, 1960-1970.

Shire of Armadale-Kelmscott.

Memorandum of Imposing Rates.

To whom it may concern:

AT a meeting of the Armadale-Kelmscott Shire Council held on the 11th August 1971, it was resolved that the rate charges specified hereunder should be imposed on all rateable property within the Shire, according to the provisions of the Local Government Act, 1960-1970.

Dated this 16th day of August, 1971.

P. KARGOTICH,
 President.

Schedule of Rates Levied.

General Rate: 1.82 cents in the dollar on the unimproved value of rateable property.
 Minimum Rate: \$10.00 per assessment.
 Rubbish Charge: \$10.00 per annum per bin. Part of the year to be calculated at 20 cents per bin per removal.

LOCAL GOVERNMENT ACT, 1960-1970.

Shire of Broome.

Memorandum of Imposing Rates.

To whom it may concern:

AT a meeting of the Broome Shire Council held 16th August, 1971, it was resolved that the rates and charges hereunder specified should be imposed on all rateable property within the Shire of Broome, in accordance with the provisions of the Local Government Act, 1960-1970.

Dated this 17th day of August, 1971.

P. G. A. REID,
 President.

Schedule of Rates Levied.

General Rate: 25 cents in the \$ on annual values.
 6.25 cents in the \$ on unimproved values.
 Minimum \$10.00 for each separate lot or sub-lot.
 Health Services:
 Rubbish Removals: 35 cents per bin per week.
 Sanitary Removals: \$1.45 per pan per week.

LOCAL GOVERNMENT ACT, 1960-1970.

Shire of Cuballing.

Memorandum of Imposing Rates.

To whom it may concern:

AT a meeting of the Cuballing Shire Council held on the 11th day of August, 1971, it was resolved that the rates specified hereunder should be imposed on all rateable property within the district of the Municipality, and special areas in accordance with the provisions of the Local Government Act, 1960-1970.

K. WEATHERHEAD,
 President.

F. J. GOULD,
 Shire Clerk.

Dated 13th August, 1971.

Schedule of Rates Levied.

Annual Values Rating—12 cents in \$1.
 Unimproved Values Rating—3.5 cents in \$1.
 Minimum Rating—\$10.

LOCAL GOVERNMENT ACT, 1960-1970.

Shire of Kondinin.

Memorandum of Imposing Rates.

To whom it may concern:

AT a meeting of the Kondinin Shire Council held on the 5th day of August, 1971, it was resolved that the rates specified hereunder should be

imposed on all rateable property within the Shire of Kondinin in accordance with the provisions of the Local Government Act, 1960-70.

H. G. RAE,
President.

B. M. BAKER,
Shire Clerk.

Schedule of Rates Levied.

Rural (unimproved value): 3.75c in the dollar.
Townsite of Kondinin, Karlgarin, Hyden (Annual Value): 16c in the dollar.
Minimum rate of \$10 per assessment.
Sanitary charges: \$12 annually for one service weekly.
Rubbish Service:
 \$8 annually for one service weekly. Regulation bin.
 Septic cleaning \$20.
 French Drains and Leach Drains \$13.
Electricity Charges:
 Kondinin: 6c per unit.
 Karlgarin: 14c per unit.
 Hyden: 9c per unit.

LOCAL GOVERNMENT ACT, 1960-1970.

Murchison Shire Council.

Memorandum of Imposing Rates.

To whom it may concern:

AT a meeting of the Murchison Shire Council held on 6th August, 1971, it was resolved that the rate specified hereunder should be imposed on all rateable property within the Shire of Murchison in accordance with the provisions of the Local Government Act, 1960-1970.

Dated this 9th day of August, 1971.

J. L. JAMES,
President.

A. W. GREEN,
Shire Clerk.

Schedule of Rates Levied.

General Rate: Three (3) cents in the \$1.00 Unimproved Value.

LOCAL GOVERNMENT ACT, 1960-1970.

Shire of Northam.

Memorandum of Levying of Rates.

To whom it may concern:

AT a meeting of the Northam Shire Council held on 23rd July, 1971, it was resolved that the rates specified hereunder should be levied on the rateable value of all property within the Shire of Northam in accordance with the provisions of the Local Government Act, 1960.

Dated this 23rd day of July, 1971.

Alan J. ANTONIO,
President.

Schedule of Rates to be Levied.

General Rate: .60 cents in \$ on unimproved capital value and 13 cents in the \$ on annual values with a minimum charge of \$2 for any one assessment.
Rubbish Service: \$7.50 per annum for one removal per week from occupied dwellings and shops in Wundowie, Bakers Hill, Clackline, Spencers Brook and Grass Valley townsites and Koojeddah Railway yards. Casual removals 40 cents per removal per week.
Sanitary Service: \$13 per annum per pan removal per week in Wundowie, Bakers Hill, Clackline, Spencers Brook and Grass Valley townsites and Koojeddah railway yards. Casual services 70 cents per pan per removal.

LOCAL GOVERNMENT ACT, 1960-1970.

Shire of Rockingham.

Memorandum of Making and Levying of Rates.

To whom it may concern:

AT a meeting of the Rockingham Shire Council held on 10th August, 1971, it was resolved that the rates specified hereunder should be imposed on all rateable property within the following Wards of the Municipality in accordance with provisions of the Local Government Act, 1960-1970.

Dated this 16th day of August, 1971.

A. POWELL,
President.

Schedule of Rates.

General Rate:

Town Ward: 1.4c in the dollar on unimproved capital value.

Safety Bay Ward: 1.25c in the dollar on unimproved capital value.

Singleton Ward: 1.25c in the dollar on unimproved capital value.

Rural Ward: 1.00c in the dollar on unimproved capital values and .55c in the dollar on unimproved capital values if Urban Farm Land.

Minimum Rate: \$10.00 on any one assessment.

Annual Rubbish Charges: \$8.50 per annum for once weekly removal.

LOCAL GOVERNMENT ACT, 1960-1970.

Shire of Tambellup.

Memorandum of Imposing Rates.

To whom it may concern:

AT a meeting of the Tambellup Shire Council held on the 5th August, 1971, it was resolved that the rates as specified hereunder should be imposed on all rateable property within the Shire of Tambellup in accordance with the provisions of the Local Government Act, 1960-1970.

Dated this 9th day of August, 1971.

C. W. CROSBY,
President.

Schedule of Rates Levied.

Central Ward: 10 cents in the dollar on unimproved capital values—minimum assessment \$10.00.

Rural Wards: 2 cents in the dollar on unimproved capital values—minimum assessment \$5.00.

Rubbish Charges: \$10.40 per annum or 20 cents per removal for one standard bin.

LOCAL GOVERNMENT ACT, 1960-1970.

Shire of West Arthur.

Memorandum of Imposing Rates.

To whom it may concern:

AT a meeting of the West Arthur Shire Council held on the 4th August, 1971, it was resolved that the rates and charges specified hereunder should be imposed on all rateable property within the Shire of West Arthur in accordance with the provisions of the Local Government Act, 1960-1970.

E. A. G. WATKINS,
President.

C. J. PERRY,
Shire Clerk.

Schedule of Rates Levied.

General Rate:

15 cents in the dollar on annual rental values.

2.98 cents in the dollar on unimproved capital values.

Minimum Rate: \$10.00 per assessment.

Rubbish Charge: \$12.00 per annum for one standard bin per week. Casual removals 25 cents per removal.

LOCAL GOVERNMENT ACT, 1960-1970.

Shire of Westonia.

Memorandum of Imposing Rates.

To whom it may concern:

AT a meeting of the Westonia Shire Council held on the 28th July, 1971, it was resolved that the rates specified hereunder should be imposed on all rateable property within the Shire of Westonia in accordance with the provisions of the Local Government Act.

C. A. PERRIN, J. P., President.
D. N. MARSH, Shire Clerk.

Schedule of Rates Levied.

General Rate (Townsites of Walgoolan, Westonia and Carrabin):

Annual Values—17 cents in the dollar.

Unimproved Values—6.5 cents in the dollar.

5 per cent. discount on current rates paid before 30th September.

Rubbish Charges (Westonia Townsite only): \$5.20 per annum for one weekly service.

LOCAL GOVERNMENT ACT, 1960-1970.

Shire of Yilgarn.

Memorandum of Imposing Rates.

To whom it may concern:

AT a Special Meeting of the Yilgarn Shire Council held on the 11th August 1971, it was resolved that the following rates be levied on all rateable land within the Shire, in accordance with the provisions of the Local Government Act, 1960-1970.

Dated the 16th day of August, 1971.

J. N. TEMBY, President.
R. W. MANGINI, Shire Clerk.

Schedule of Rates Levied.

General Rate:

Annual Value—17 cents in the dollar.

Unimproved Value—2.735 cents in the dollar.

Minimum Rate—\$10 per assessment levied.

Southern Cross Townsite: Rubbish removal charge \$10.00

LOCAL GOVERNMENT ACT, 1960-1970.

City of Stirling.

Closure of Private Street.

Department of Local Government, Perth, 17th August, 1971.

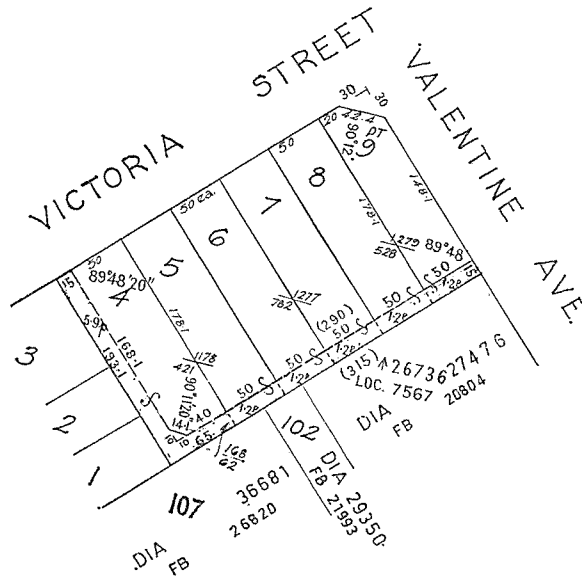
L.G. 257/68C.

NOTICE is hereby given in pursuance of the provisions of section 297A of the Local Government Act, 1960-1970, that His Excellency the Lieutenant Governor has approved of the closing of the private street, in accordance with the resolution passed by the Stirling City Council, "that the private street between Valentine Avenue and Victoria Street be closed and the land contained therein be allocated to adjoining Lots 4 to 9 inclusive shown on the compiled diagram".

R. C. PAUST, Secretary for Local Government.

Schedule.

Diagram No. 42145.



LOCAL GOVERNMENT ACT, 1960-1970.

Town of Cottesloe.

Closure of Private Street.

Department of Local Government, Perth, 11th August, 1971.

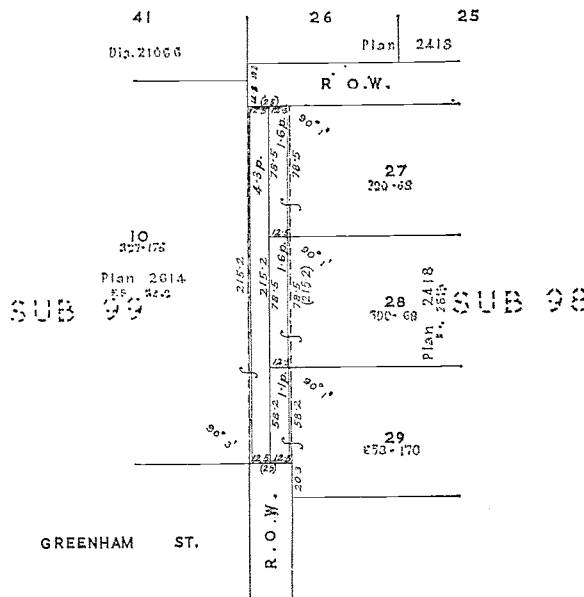
L.G. 82/60A.

NOTICE is hereby given in pursuance of the provisions of section 297A of the Local Government Act, 1960-1970, that His Excellency the Lieutenant Governor has approved of the closing of the private street, in accordance with a resolution passed by the Cottesloe Town Council, "that portion of the private street between Greenham and Mann Streets be closed and the land contained therein be allocated to abutting Lots 10, 27, 28 and 29 as shown on the compiled diagram."

R. C. PAUST, Secretary for Local Government.

Schedule.

Diagram No. 42082.



(This Notice supersedes that published on page 3011 of Government Gazette (No. 72) of 13th August, 1971.)

LOCAL GOVERNMENT ACT, 1960-1970.

Shire of Wanneroo.

Closure of Private Street.

Department of Local Government,
Perth, 11th August, 1971.

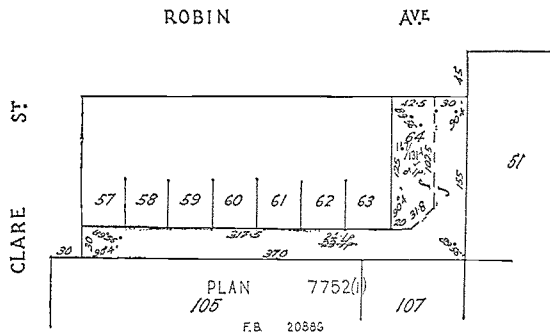
L.G. 533/61.

NOTICE is hereby given in pursuance of the provisions of section 297A of the Local Government Act, 1960-1970, that His Excellency the Lieutenant Governor has approved of the closing of the private street, in accordance with the resolution passed by the Wanneroo Shire Council, "that the private street off Clare Street and Robin Avenue be closed and the land contained therein be allocated to lot 64 as shown on the compiled diagram."

R. C. PAUST,
Secretary for Local Government.

Schedule.

Diagram No. 42084.



(This Notice supersedes that published on page 3011 of *Government Gazette* (No. 72) of 13th August, 1971.)

LOCAL GOVERNMENT ACT, 1960-1970.

Town of Canning.

Notice of Intention to Borrow.

Proposed Loan (No. 99) of \$40,000.

PURSUANT to section 610 of the Local Government Act, 1960-1970, the Council of the Town of Canning, hereby gives notice that it proposes to borrow the sum of \$40,000 by the sale of debentures, payable at the office of the Town of Canning, 1317 Albany Highway, Cannington, by half yearly instalments of principal and interest for the following period and purpose: \$40,000 for a period of 15 years. Purpose: Coker Park—Development—\$22,300; Woodford Park—Equip Bore—\$2,700; Wendouree Reserve—Reticulation—\$5,000; Queens Park Reserve—Reticulation—\$8,000; Corinthian Park—Reticulation—\$2,000.

Plans, specifications and estimates required by section 609 are available for inspection at the office of the Council during business hours for thirty-five days after the publication of this notice.

Dated this 17th day of August, 1971.

E. CLARK,
Mayor.
N. I. DAWKINS,
Town Clerk.

LOCAL GOVERNMENT ACT, 1960-1970.

Shire of Bayswater.

Notice of Intention to Borrow.

Proposed Loan (No. 75) of \$50,000.

PURSUANT to section 610 of the Local Government Act, 1960-1970, the Bayswater Shire Council hereby gives notice that it proposes to borrow money, by the sale of a debenture, or debentures, on the following terms and for the following purpose: \$50,000 for a period of 10 years, repayable at the National Bank, Bayswater in 20 equal half-yearly instalments of principal and interest. Purpose: Road construction.

Specifications and estimate of costs, as required by section 609, are open for inspection at the Office of the Council during business hours, for 35 days after publication of this notice.

Dated the 18th day of August, 1971.

R. A. COOK,
President.
A. A. PATERSON,
Shire Clerk.

LOCAL GOVERNMENT ACT, 1960-1970.

Shire of Koorda.

Notice of Intention to Borrow.

Proposed Loan (No. 61) of \$4,000.

PURSUANT to section 610 of the Local Government Act, 1960-1970, the Koorda Shire Council hereby gives notice that it proposes to borrow money by sale of debentures on the following terms and for the following purpose: \$4,000 for a period of 20 years repayable to the Rural and Industries Bank, Barrack Street, Perth, by 40 half yearly instalments of principal and interest. Purpose: Part cost of construction of Kindergarten.

Plans and specifications and estimates of costs as required by section 609 are open for inspection at the Office of the Council during business hours for 35 days after publication of this notice.

Dated this 12th day of August, 1971.

R. DOWNIE,
President.
W. F. FELGATE,
Shire Clerk.

NOXIOUS WEEDS ACT, 1950-1970.

Agriculture Protection Board,
South Perth, 12th August, 1971.

UNDER the powers vested in it by section 56 (1) of the Noxious Weeds Act, 1950-1970, the Agriculture Protection Board hereby declares Sheep Thistle (*Carduus pycnocephalus L.*) to be a secondary noxious weed within the boundaries of the Shire of Gingin; further, under the powers granted by section 56 (2) of the said Act, the Agriculture Protection Board hereby cancels the declaration of Tree of Heaven (*Ailanthus altissima Swingle*) as a secondary noxious weed in the Shire of Peppermint Grove and *Watsonia (Watsonia angusta Ker) (Watsonia meriana (L.) Mill.) (Antholyza aethiopica L.)* in the Town of Canning and the Shire of Manjimup.

Passed by resolution of the Agriculture Protection Board at the ordinary meeting of the said Board held on the 6th day of August, 1971.

The Common Seal of the Agriculture Protection Board of Western Australia was hereunto affixed in the presence of—

E. N. FITZPATRICK,
Chairman.

[L.S.]

VERMIN ACT, 1918-1970.

Port Hedland Vermin Board.

Agriculture Protection Board,
South Perth, 17th August, 1971.

IT is hereby notified, for general information, in accordance with section 23 of the Vermin Act, 1918-1970, that the following persons have been elected to serve as members of the Port Hedland Vermin Board, to retire in 1974:—

Date of Election; Member Elected; Occupation; How Vacancy Occurred (a) Retirement (b) Resignation (c) Death; Name of Previous Member; Remarks.

14th April, 1971; Peter George Hardie; Pastoralist; (a); P. G. Hardie; Unopposed.

14th April, 1971; John McKenzie Richardson; Pastoralist; (a); J. M. Richardson; Unopposed.

E. N. FITZPATRICK,
Chairman, Agriculture Protection Board.

VERMIN ACT, 1918-1962.

Wiluna Vermin Board.

Memorandum of Imposing Rates.

To whom it may concern:

AT a meeting of the Wiluna Vermin Board held on the 24th July, 1971 it was resolved that the rates as specified hereunder should be levied on the unimproved value of all Pastoral properties in the Shire of Wiluna.

G. M. LUKIN,
Chairman.
L. P. STRUGNELL,
Secretary.

Schedule of Rates Levied.

Two cents (2) in the dollar on Unimproved Value.

VERMIN ACT, 1918-1970.

Wyndham-Hall's Creek District Vermin Board.

Agriculture Protection Board,
South Perth, 13th August, 1971.

UNDER the powers granted it by subsections (1) and (3) of Section 45A of the Vermin Act, 1918-

1970, the Agriculture Protection Board hereby declares the persons listed below as members of the Wyndham-Hall's Creek Vermin Board, to serve until the dates shown:—

Richard Northcott, of Hall's Creek; to retire 1972.

Henry Kelley, of Wyndham; to retire 1972.

William R. Dawe, of Wyndham; to retire 1973.

Edwin James Lilly, of Hall's Creek; to retire 1974.

Kevin V. Stansby, of Wyndham; to retire 1974.

Passed by resolution of the Agriculture Protection Board at the ordinary meeting of the said Board on the 6th August, 1971.

The Common Seal of the
Agriculture Protection
Board of Western Australia
was hereunto affixed in the
presence of—

[L.S.]

E. N. FITZPATRICK,
Chairman.

STATE TENDER BOARD OF WESTERN AUSTRALIA

Accepted Tenders

Schedule No.	Contractor	Particulars	Department Concerned	Rate
115A/1971	Various	Supply of Furniture, Bedsteads, Bedding, Blinds to Government Departments during the period 6th August, 1971, to 30th June, 1972.	Various	Details on application
411A/1971	Evans Deakin Industries Ltd.	Supply of Sewage Pumping Machinery for Thornlie Pumping Station as specified	M.W.B.	Details on application
482A/1971	Various	Supply of Crushed Stone Screenings during the period 12th August, 1971, to 30th June, 1972	M.R.D.	Details on application
494A/1971	Powerlec Engineering	Supply of Motor Starting Equipment for Bold Park Bore Pumping Station as specified	M.W.B.	For the sum of \$2,245
419A/1971	Norwest Contracting Co.	Purchase and removal of a 2,000 Diamond Drill Plant DS73 at Carlisle.	Mines	For the sum of \$1,100
433A/1971	Norwest Contracting Co.	Purchase and removal of C.P. Pneumatic Wood Borer PW 205 at Port Hedland	P.W.D.	For the sum of \$3
436A/1971	Boddington Shire Council	Purchase and removal of Multwheel Roller PW 16 at Port Hedland	P.W.D.	For the sum of \$100
450A/1971	K. Johnson	Purchase and removal of Holden HK Station Sedan UQC 304 at Wyndham	P.W.D.	For the sum of \$650
451A/1971	G. R. Freestone	Purchase and removal of Southern Cross Pumping Plant PW 211 at Wyndham	P.W.D.	For the sum of \$162
471A/1971	K. Larsen	Purchase and removal of Holden HK Station Sedan UQC 211 at Wyndham	P.W.D.	For the sum of \$665
475A/1971	Various	Purchase and removal of Tree Pusher Arms and Motor Vehicle Parts at East Perth	P.W.D.	Details on application
479A/1971	Various	Purchase and removal of Radiological Equipment at Royal Perth Hospital	R.P.H.	Details on application
489A/1971	G. L. & F. McIllree Pastoral Co.	Purchase and removal of Carnarvon Fibro-cement Irrigation Ditching (3,000ft) at Wiluna	Agriculture	For the sum of \$200
490A/1971	Various	Purchase and removal of V8 Petrol Engines 5 only at East Perth	P.W.D.	Details on application
<i>Cancellation of Contract</i>				
922A/1970	Attwood Motors Pty Ltd	Cancellation of contract for supply of (3) Bedford 5 ton Diesel Trucks	W.A.G.R.	
115A/1971	D. C. Kenna	Cancellation of contract for supply of Items 31 and 32 Stationery Cupboards Schedule No. 115A/1971	P.W.D.	

STATE TENDER BOARD OF WESTERN AUSTRALIA—*continued.**Tenders for Government Supplies*

Date of Advertising	Schedule No.	Supplies Required	Date of Closing
1971			1971
July 30	537A/1971	Waterproof Clothing for W.A.G.R. for Winter 1972	Aug. 26
July 30	543A/1971	Skid-mounted Transportable Ablution Units (5 only)	Aug. 26
Aug. 6	546A/1971	Coffee and Chicory (Mixed), Coffee Essence and Instant Coffee	Aug. 26
Aug. 6	556A/1971	Sluice Valves (Special Trim), 4 in. and 6 in. diameter	Aug. 26
Aug. 13	570A/1971	Nurses' Disposable Caps	Aug. 26
Aug. 13	571A/1971	Fresh Cream for Royal Perth Hospital	Aug. 26
Aug. 13	572A/1971	Retreading, Recapping and Repairing of Tyres and Repairing of Inner Tubes	Aug. 26
Aug. 13	580A/1971	Sterile Scalpel Blades	Aug. 26
Aug. 13	581A/1971	2000 Ml. Sterile Urine Drainage Bags with 48 in. Centre Tube and Non-Return Valve	Aug. 26
Aug. 13	582A/1971	Five Ton Trucks (3 only)	Aug. 26
July 9	487A/1971	Aluminium Bogie Hopper Wagons, Class XC, 3 ft 6 in. Gauge Railway	Sept. 2
Aug. 13	577A/1971	Automatic X-ray Processor for Sir Charles Gairdner Hospital	Sept. 2
Aug. 13	578A/1971	Automatic X-ray Processor for Geraldton Regional Hospital	Sept. 2
Aug. 13	579A/1971	Mobile X-ray Unit for Sir Charles Gairdner Hospital	Sept. 2
Aug. 13	583A/1971†	Draft Gear Units (60 only)	Sept. 2
Aug. 13	587A/1971	Supply of Detergents	Sept. 2
Aug. 20	596A/1971	Classroom Furniture for P.W.D.	Sept. 2
Aug. 13	584A/1971†	Wheels and Axles for 3 ft 6 in. Gauge Railway	Sept. 9
Aug. 13	585A/1971†	Bogies (60 only) for 3 ft 6 in. Gauge Wagons	Sept. 9
Aug. 13	586A/1971†	Roller Bearings, Axleboxes and Associated Fittings for 3 ft 6 in. Gauge Wagons	Sept. 9
Aug. 20	597A/1971	Chlorine Dosing Equipment for Upstream Chlorination of Perth Main Sewer	Sept. 9

* Documents also available from Agent General for W.A., 115 The Strand, London, W.C. 2.

† Documents also available for inspection only at W.A. Government Tourist Bureau Offices, Melbourne and Sydney.

The Manager,
W.A. Government Tourist Bureau,
128 King Street,
Sydney, N.S.W. 2000.

The Manager,
W.A. Government Tourist Bureau,
2 Royal Arcade,
Melbourne, Victoria 3000.

W. J. ROBINSON,
Chairman, Tender Board

20th August, 1971.

For Sale by Tender

Date of Advertising	Schedule No.	For Sale	Date of Closing
1971			1971
Aug. 6	548A/1971	Landrover Safari, L.W.B. (UQC 385) at Karratha	Aug. 26
Aug. 6	557A/1971	Austin 3 ton Truck (UQD 676) at Kirup	Aug. 26
Aug. 6	558A/1971	Caterpillar D4 Bulldozer and Bedford 7 ton Truck at Margaret River	Aug. 26
Aug. 6	559A/1971	Allis Chalmers Grader (UQE 611) at Narrogin	Aug. 26
Aug. 6	560A/1971	Chevrolet and Ford Trucks, Holden Utility, Wheel Tractor, Grader, Trailer, at Manjimup	Aug. 26
Aug. 6	561A/1971	Chamberlain Tractors (2 only) and Austin 3 ton Truck, at Gnaragara	Aug. 26
Aug. 6	563A/1971	Goliath Hydraulic Wool Press at P.W.D., West Perth	Aug. 26
Aug. 6	564A/1971	Arc and Spot Welding Machines at Kalgoorlie	Aug. 26
Aug. 6	565A/1971	Concrete Vibrators, Picks, Rock Drills, Jack Hammers, Paving Breakers, Air and Power Saws, at East Perth	Aug. 26
Aug. 6	566A/1971	Buildings and Electrical Installations at Cranbrook Native Reserve	Aug. 26
Aug. 13	574A/1971	Reject Tyres (433 only) at East Perth	Aug. 26
Aug. 13	576A/1971	Miscellaneous Equipment at East Perth	Aug. 26
Aug. 13	589A/1971	Lincoln SAE 300 Electric Welder (PW 62) at East Perth	Aug. 26
Aug. 13	573A/1971	Steel Piping Offcuts at Derby	Sept. 2
Aug. 13	588A/1971	Houses (3 only) at Kojonup Native Reserve	Sept. 2
Aug. 20	591A/1971	C.P. Air Compressor (PW 142) at East Perth	Sept. 2
Aug. 20	592A/1971	Holden Panel Van (UQG 906) at East Perth	Sept. 2
Aug. 20	593A/1971	McDonald 6 to 8 Ton Roller (PW 42) at East Perth	Sept. 2
Aug. 20	594A/1971	International 2 in. Pumping Plant (PW 66) at East Perth	Sept. 2
Aug. 20	595A/1971	Rex 2 in. Pumping Plant (PW 233) at East Perth	Sept. 2
Aug. 13	575A/1971	Bedford 3 ton Truck (MRD 912) at Carnarvon	Sept. 9
Aug. 20	590A/1971	Stampco Hydraulic Curb Press at Robbs Jetty	Sept. 23

Tenders addressed to the Chairman, State Tender Board, 74 Murray Street, Perth, will be received for the abovementioned schedules until 10 a.m. on the dates of closing.

Tenders must be properly endorsed on envelopes otherwise they are liable to rejection.

Tender forms and full particulars may be obtained on application at the Tender Board Office, 74 Murray Street, Perth and at points of inspection.

No Tender necessarily accepted.

APPOINTMENTS.

(Under section 6 of the Registration of Births, Deaths and Marriages Act, 1961-1965.)

Registrar General's Office,
Perth, 18th August, 1971.

THE following appointments have been approved:—

R.G. No. 65/61.—Constable Michael Joseph Brennan has been appointed as Assistant District Registrar of Births and Deaths for the Williams Registry District to maintain an office at Corrigin during the absence on leave of Constable D. M. Old. This appointment dates from 16th August, 1971.

R.G. No. 99/61.—Constable David Bruce Bryant has been appointed as Assistant District Registrar of Births and Deaths for the Merredin Registry District to maintain an office at Narembeen during the absence on leave of Constable J. Foley. This appointment dates from 16th August, 1971.

R.G. No. 48/61.—Mr. Raymond George Champion has been appointed as District Registrar of Births, Deaths and Marriages for the Perth Registry District to maintain an office at Perth during the absence on other duties of Mr. R. A. Peers. This appointment dates from 26th July, 1971.

R.G. No. 103/61.—Constable Frederick John Brennan has been appointed as Assistant District Registrar of Births and Deaths for the Gascoyne Registry District to maintain an office at Shark Bay during the absence on leave of Constable K. D. Hodgkin. This appointment dates from 4th August, 1971.

R.G. No. 121/61.—Constable Walter Graham Davey has been appointed as Assistant District Registrar of Births and Deaths for the Murchison Registry District to maintain an office at Yalgoo vice Constable K. S. Wagstaff. This appointment dates from 2nd August, 1971.

R.G. No. 78/61.—Constable Robert William Moffatt has been appointed as Assistant District Registrar of Births and Deaths for the Northam Registry District to maintain an office at Goomalling during the absence on leave of Constable A. Hough. This appointment dates from 9th August, 1971.

R.G. No. 66/61.—Constable Ian George O'Hern has been appointed as Assistant District Registrar of Births and Deaths for the Wellington Registry District to maintain an office at Yarloop during the absence on leave of Constable F. W. J. Mott. This appointment dates from 2nd August, 1971.

C. A. OCKERBY,
Registrar General.

MINING ACT, 1904.
(Regulation 180).

Warden's Office,
Carnarvon, 28th June, 1971.

TAKE notice that it is the intention of the Warden of the Goldfield or Mineral Field mentioned hereunder, on the date mentioned, to issue out of the Warden's Court an order authorising the cancellation of registration of the undermentioned Mining Tenements in accordance with Regulation 180 of the Mining Act, 1904. An order may issue in the absence of the registered holder, but should he desire to object to such order he must, before the date mentioned, lodge at the Warden's Office an objection containing the grounds of such objection, and, on the date mentioned, the Warden will proceed to hear and determine the same, in accordance with the evidence then submitted.

J. M. FORREST,
Warden.

To be heard at the Warden's Court, Carnarvon, on Wednesday, the 8th day of September, 1971.

GASCOYNE GOLDFIELD.

Mineral Claims.

- No; Name of Registered Holder; Address; Reason for Cancellation.
- 27—Rose, William; P.O. Box 163, Carnarvon; non-payment rent.
Hester, Gerald Wallace; P.O. Box 296, Carnarvon; non-payment rent.
Hester, Malcolm Phillip; P.O. Box 296, Carnarvon; non-payment rent.
Hester, Reginald Godfrey; P.O. Box 296, Carnarvon; non-payment rent.
- 28—Rose, William; P.O. Box 163, Carnarvon; non-payment rent.
Hester, Gerald Wallace; P.O. Box 296, Carnarvon; non-payment rent.
Hester, Malcolm Phillip; P.O. Box 296, Carnarvon; non-payment rent.
Hester, William Lance; P.O. Box 296, Carnarvon; non-payment rent.
Hester, Edna Constance; P.O. Box 296, Carnarvon; non-payment rent.
- 33—Rose, William; P.O. Box 163, Carnarvon; non-payment rent.
Hester, Gerald Wallace; P.O. Box 296, Carnarvon; non-payment rent.
Hester, Malcolm Phillip; P.O. Box 296, Carnarvon; non-payment rent.
Hester, William Lance; P.O. Box 296, Carnarvon; non-payment rent.
Hester, Edna Constance; P.O. Box 296, Carnarvon; non-payment rent.
- 45—Metallic Mineral Explorations Pty. Ltd.; 75 King William Street, Bayswater; non-payment rent.
- 46—Metallic Mineral Explorations Pty. Ltd.; 75 King William Street, Bayswater; non-payment rent.
- 52—Metallic Mineral Explorations Pty. Ltd.; 75 King William Street, Bayswater; non-payment rent.
- 53—Metallic Mineral Explorations Pty. Ltd.; 75 King William Street, Bayswater; non-payment rent.
- 63—D. F. D. Rhodes Pty. Ltd.; Tate Street, Welshpool; non-payment rent.
Richards, Edith Nellie; 9 Main Road, Mullewa; non-payment rent.
- 64—D. F. D. Rhodes Pty. Ltd.; Tate Street, Welshpool; non-payment rent.
- 65—D. F. D. Rhodes Pty. Ltd.; Tate Street, Welshpool; non-payment rent.
- 84—Starr, Patrick John; Manberry Stn., Carnarvon; non-payment rent.
Dale, Sydney; Manberry Stn., Carnarvon; non-payment rent.
Gooch, George Campbell; Manberry Stn., Carnarvon; non-payment rent.
- 87—Guerinoni, Valentino; East Carnarvon; non-payment rent.
Councillor, Phillip; East Carnarvon; non-payment rent.
- 140—Kempton, Allen Thomas; 28 Crowther St., Carnarvon; non-payment rent.
Kempton, Robert Norman; 28 Crowther St., Carnarvon; non-payment rent.
Radley, Cecil; 5 Brown St., Carnarvon; non-payment rent.
- 141—Bright, Frank Allan; Erong Station, Cue; non-payment rent.
Bright, Thelma Jean; Erong Station, Cue; non-payment rent.
Neal, Christine; Erong Station, Cue; non-payment rent.
- 142—Svoboda, Jaromin; Gascoyne Junction; non-payment rent.
- 143—Allen, Clifford John; Babbage Is., Carnarvon; non-payment rent.
- 205—Stottelaar, Henk Jan; Gascoyne Junction; non-payment rent.

- 206—McDonald, Rhonda; Mangaroon Stn., Carnarvon; non-payment rent.
- 207—Cornish, Richard Kingsley; Booloogooroo Station, Carnarvon; non-payment rent.
- 215—Bublara Pty. Ltd.; Level 31, Australia Square, Sydney; non-payment rent.
- 221—McMahon, Norman Geoffrey; 1 Clay St., South Perth; non-payment rent.
- 222—McMahon, Norman Geoffrey; 1 Clay St., South Perth; non-payment rent.
- 223—McMahon, Norman Geoffrey; 1 Clay St., South Perth; non-payment rent.
- 224—McMahon, Norman Geoffrey; 1 Clay St., South Perth; non-payment rent.
- 225—McMahon, Norman Geoffrey; 1 Clay St., South Perth; non-payment rent.
- 228—Emu Minerals Pty. Ltd.; P.O. Box 348, Geraldton; non-payment rent.
- 230—Emu Minerals Pty. Ltd.; P.O. Box 348, Geraldton; non-payment rent.
- 237—McMahon, Norman Geoffrey; 1 Clay Street, South Perth; non-payment rent.
- 238—McMahon, Norman Geoffrey; 1 Clay Street, South Perth; non-payment rent.
- 261—Minech Pty. Ltd.; 44 Ventnor Avenue, West Perth; non-payment rent.
- 262—Neal, Christine; Erong Station, Cue; non-payment rent.
Bright, Frank Allan; Erong Station, Cue; non-payment rent.
Bright, Thelma Jean; Erong Station, Cue; non-payment rent.
- 263—Bright, Frank Allan; Erong Station, Cue; non-payment rent.
Bright, Thelma Jean; Erong Station, Cue; non-payment rent.
Neal, Christine; Erong Station, Cue; non-payment rent.
O'Halloran, Michael Frederick; Berringarra Station, Cue; non-payment of rent.
- 267—Wareemba Investment Pty. Ltd.; 164 St. George's Terrace, Perth; non-payment rent.
- 268—Wareemba Investment Pty. Ltd.; 164 St. George's Terrace, Perth; non-payment rent.
- 269—Wareemba Investment Pty. Ltd.; 164 St. George's Terrace, Perth; non-payment rent.
- 280—Barndon, Norman Vaughan; 213 George Road, Geraldton; non-payment rent.
Clancy, Noel David Jack; 213 George Road, Geraldton; non-payment rent.
Beresford-Murray, Henry; 213 George Road, Geraldton; non-payment rent.
- 284—Emu Minerals Pty. Ltd.; P.O. Box 348, Geraldton; non-payment rent.
- 285—Emu Minerals Pty. Ltd.; P.O. Box 348, Geraldton; non-payment rent.
- 286—Emu Minerals Pty. Ltd.; P.O. Box 348, Geraldton; non-payment rent.
- 287—Emu Minerals Pty. Ltd.; P.O. Box 348, Geraldton; non-payment rent.
- 288—Emu Minerals Pty. Ltd.; P.O. Box 348, Geraldton; non-payment rent.
- 289—McMahon, Norman Geoffrey; 1 Clay Street, South Perth; non-payment rent.
- 290—McMahon, Norman Geoffrey; 1 Clay Street, South Perth; non-payment rent.
- 292—Emu Minerals Pty. Ltd.; P.O. Box 348, Geraldton; non-payment rent.
- 293—Emu Minerals Pty. Ltd.; P.O. Box 348, Geraldton; non-payment rent.
- 294—Emu Minerals Pty. Ltd.; P.O. Box 348, Geraldton; non-payment rent.
- 295—Emu Minerals Pty. Ltd.; P.O. Box 348, Geraldton; non-payment rent.
- 296—Emu Minerals Pty. Ltd.; P.O. Box 348, Geraldton; non-payment rent.
- 297—Reynolds, Terence Henry; Wonnerup Park, Miling; non-payment rent.
- 298—Reynolds, Terence Henry; Wonnerup Park, Miling; non-payment rent.
- 299—Reynolds, Terence Henry; Wonnerup Park, Miling; non-payment rent.
- 303—Emu Minerals Pty. Ltd.; P.O. Box 348, Geraldton; non-payment rent.
- 304—Emu Minerals Pty. Ltd.; P.O. Box 348, Geraldton; non-payment rent.
- 305—Emu Minerals Pty. Ltd.; P.O. Box 348, Geraldton; non-payment rent.
- 344—Werenba Investments Pty. Ltd.; c/o Parker & Parker, 164 St. George's Terrace, Perth; non-payment rent.
- 345—Warenba Investments Pty. Ltd.; c/o Parker & Parker, 164 St. George's Terrace, Perth; non-payment rent.
- 349—Reynolds, Terence Henry; Wonnerup Park, Miling; non-payment rent.
- 350—Reynolds, Terence Henry; Wonnerup Park, Miling; non-payment rent.
- 351—Reynolds, Terence Henry; Wonnerup Park, Miling; non-payment rent.
- 352—Reynolds, Terence Henry; Wonnerup Park, Miling; non-payment rent.
- 353—Reynolds, Terence Henry; Wonnerup Park, Miling; non-payment rent.
- 354—Reynolds, Terence Henry; Wonnerup Park, Miling; non-payment rent.
- 355—Reynolds, Terence Henry; Wonnerup Park, Miling; non-payment rent.
- 356—Reynolds, Terence Henry; Wonnerup Park, Miling; non-payment rent.
- 377—Allen, Clifford John; Babbage Island, Carnarvon; non-payment rent.
Starr, John; Babbage Island, Carnarvon; non-payment rent.
Kelly, Ben; Babbage Island, Carnarvon; non-payment rent.
- 378—Allen, Clifford John; Babbage Island, Carnarvon; non-payment rent.
Starr, John; Babbage Island, Carnarvon; non-payment rent.
Kelly, Ben; Babbage Island, Carnarvon; non-payment rent.
- 381—Marriamup Pty. Limited; 1441 Albany Highway, Cannington; non-payment rent.
- 382—Marriamup Pty. Limited; 1441 Albany Highway, Cannington; non-payment rent.
- 412—Nevill, Aloysius Charles; Yalbra Stn., Mullewa; non-payment rent.
Nevill, Gerald Stanly; Yalbra Stn., Mullewa; non-payment rent.
Magnet Metals Exploration Pty. Ltd.; 16 St. George's Terrace, Perth; non-payment rent.
- 413—Emu Minerals Pty. Ltd.; P.O. Box 348, Geraldton; non-payment rent.
- 427—Kennedy, Douglas Eric; 1320 Hay St., West Perth; non-payment rent.
Lewington, Rex Bryndley; 1320 Hay St., West Perth; non-payment rent.
Taylor, Peter George; 1320 Hay St., West Perth; non-payment rent.
- 429—Baker, Walter Peter; Lot 80 Abraham St., Utaarra; non-payment rent.
- 430—Baker, Walter Peter; Lot 80 Abraham St., Utaarra; non-payment rent.
- 448—Trailezy Pty. Ltd.; 914 Canning Hwy., Applecross; non-payment rent.
- 449—Trailezy Pty. Ltd.; 914 Canning Hwy., Applecross; non-payment rent.

- 463—Richards, Herbert Reaburn; 9 Main Road, Mullewa; non-payment rent.
Shaughnessy, Frank; Byro Station, Mullewa; non-payment rent.
Ryan, James; Byro Station, Mullewa; non-payment rent.
- 474—Excelsior Investments Pty. Ltd.; 168 St., George's Terrace, Perth; non-payment rent.
Maslen, Kenneth George; 168 St. George's Terrace, Perth; non-payment rent.
Menzies, Diana Winifred; 168 St. George's Terrace, Perth; non-payment rent.
Menzies, David Ronald Steuart; 168 St. George's Terrace, Perth; non-payment rent.
- 475—Excelsior Investments Pty. Ltd.; 168 St. George's Terrace, Perth; non-payment rent.
Maslen, Kenneth George; 168 St. George's Terrace, Perth; non-payment rent.
Menzies, Diana Winifred; 168 St. George's Terrace, Perth; non-payment rent.
Menzies, David Ronald Steuart; 168 St. George's Terrace, Perth; non-payment rent.
- 476—Excelsior Investments Pty. Ltd. 168 St. George's Terrace, Perth; non-payment rent.
Maslen, Kenneth George; 168 St. George's Terrace, Perth; non-payment rent.
Menzies, Diana Winifred; 168 St. George's Terrace, Perth; non-payment rent.
Menzies, David Ronald Steuart; 168 St. George's Terrace, Perth; non-payment rent.
- 477—Excelsior Investments Pty. Ltd., 168 St. George's Terrace, Perth; non-payment rent.
Maslen, Kenneth George; 168 St. George's Terrace, Perth; non-payment rent.
Menzies, Diana Winifred; 168 St. George's Terrace, Perth; non-payment rent.
Menzies, David Ronald Steuart; 168 St. George's Terrace, Perth; non-payment rent.
- 478—Excelsior Investments Pty. Ltd.; 168 St. George's Terrace, Perth; non-payment rent.
Maslen, Kenneth George; 168 St. George's Terrace, Perth; non-payment rent.
Menzies, Diana Winifred; 168 St. George's Terrace, Perth; non-payment rent.
Menzies, David Ronald Steuart; 168 St. George's Terrace, Perth; non-payment rent.
- 479—Excelsior Investments Pty. Ltd.; 168 St. George's Terrace, Perth; non-payment rent.
Maslen, Kenneth George; 168 St. George's Terrace, Perth; non-payment rent.
Menzies, Diana Winifred; 168 St. George's Terrace, Perth; non-payment rent.
Menzies, David Ronald Steuart; 168 St. George's Terrace, Perth; non-payment rent.
- 483—Baker, Walter Peter; lot 80 Abraham Street, Utakarra; non-payment rent.
- 484—Baker, Walter Peter; lot 80 Abraham Street, Utakarra; non-payment rent.
- 495—Papertalk, Eric; P.O. Box 53, Mt. Magnet; non-payment rent.
Moncrieff, Harry Robert; P.O. Box 53, Mt. Magnet; non-payment rent.
Papertalk, Leo; P.O. Box 53, Mt. Magnet; non-payment rent.
Atkinson, David Vincent; P.O. Box 53, Mt. Magnet; non-payment rent.
- 496—Papertalk, Eric; P.O. Box 53, Mt. Magnet; non-payment rent.
Papertalk, Leo; P.O. Box 53, Mt. Magnet; non-payment rent.
Moncrieff, Harry Robert; P.O. Box 53, Mt. Magnet; non-payment rent.
Atkinson, David Vincent; P.O. Box 53, Mt. Magnet; non-payment rent.
- 497—Papertalk, Eric; P.O. Box 53, Mt. Magnet; non-payment rent.
Papertalk, Leo; P.O. Box 53, Mt. Magnet; non-payment rent.
Moncrieff, Harry Robert; P.O. Box 53, Mt. Magnet; non-payment rent.
Atkinson, David Vincent; P.O. Box 53, Mt. Magnet; non-payment rent.
- 534—Baker, Walter Peter; lot 80 Abraham Street, Utakarra; non-payment rent.
- 535—Baker, Walter Peter; lot 80 Abraham Street, Utakarra; non-payment rent.
- 586—Evangelisti, Renato; 360 Fitzgerald Street, Perth; non-payment rent.
Sabbadini, Gianfranco; 360 Fitzgerald Street, Perth; non-payment rent.
Sabbadini, Rolando; 360 Fitzgerald Street, Perth; non-payment rent.
Sabbadini, Remo; 360 Fitzgerald Street, Perth; non-payment rent.
Slabey, Julius; 360 Fitzgerald Street, Perth; non-payment rent.
- 587—Hillary, Laurence; 39 Francis Street, Geraldton; non-payment rent.
MacLeod, Donald Ian Guy; 39 Francis Street, Geraldton; non-payment rent.
- 588—Hillary, Laurence; 39 Francis Street, Geraldton; non-payment rent.
MacLeod, Donald Ian Guy; 39 Francis Street, Geraldton; non-payment rent.

ASHBURTON GOLDFIELDS.

Mineral Claims.

- 65—Soklich, Franc; Lot 326 Kenwick Road, Maddington; non-payment rent.
Soklich, Frank; Lot 326 Kenwick Road, Maddington; non-payment rent.
Soklich, Zdenko; Lot 326 Kenwick Road, Maddington; non-payment rent.
Soklich, Daniel; Lot 326 Kenwick Road, Maddington; non-payment rent.
- 89—Brindal, Allen Edmund; 47 Searle Rd., Ardross; non-payment rent.
Stubbs, William Kenneth; 51 Phelps St., Geraldton; non-payment rent.
Rose, William; P.O. Box 163, Carnarvon; non-payment rent.
- 101—McLeod, Donald William; P.O. Box 139, Port Hedland; non-payment rent.
- 114—Donnelly, Maxine Aillen; lot 127, West Morrell Court, Carnarvon; non-payment rent.
Tonkin, Ian Arthur; P.O. Box 15 Onslow; non-payment rent.
- 116—Lindhe, William Neil; Box A37, G.P.O. Perth; non-payment rent.
- 117—Lindhe, William Neil; Box A37, G.P.O. Perth; non-payment rent.
- 118—Lindhe, William Neil; Box A37, G.P.O. Perth; non-payment rent.
- 119—Lindhe, William Neil; Box A37, G.P.O. Perth; non-payment rent.
- 120—Lindhe, William Neil; Box A37, G.P.O. Perth; non-payment rent.
- 121—Lindhe, William Neil; Box A37, G.P.O. Perth; non-payment rent.
- 122—Lindhe, William Neil; Box A37, G.P.O. Perth; non-payment rent.
- 123—Lindhe, William Neil; Box A37, G.P.O. Perth; non-payment rent.
- 124—Cullen, Harold William; 16 St. George's Tce., Perth; non-payment rent.
- 125—Cullen, Harold William; 16 St. George's Tce., Perth; non-payment rent.
- 140—Rose, William; P.O. Box 163, Carnarvon; non-payment rent.
- 144—Brindal, Allen Edmund; 47 Searle Road, Ardross; non-payment rent.
- 161—P.A. Strickland Pty. Ltd.; 1034 Wellington Street, West Perth; non-payment rent.

- 162—P. A. Strickland Pty. Ltd.; 1034 Wellington Street, West Perth; non-payment rent.
- 167—Cullen, Harold William; 16 St. George's Tce., Perth; non-payment rent.
- 168—Cullen, Harold William; 16 St. George's Tce., Perth; non-payment rent.
- 180—Strong, Aubrey Peter; Narembeen; non-payment rent.
- 181—Strong, Aubrey Peter; Narembeen; non-payment rent.
- 182—Strong, Aubrey Peter; Narembeen; non-payment rent.
- 183—Strong, Aubrey Peter; Narembeen; non-payment rent.
- 184—Strong, Aubrey Peter; Narembeen; non-payment rent.
- 185—Strong, Aubrey Peter; Narembeen; non-payment rent.
- 186—Strong, Aubrey Peter; Narembeen; non-payment rent.
- 218—Strong, Aubrey Peter; Narembeen; non-payment rent.
- 224—Smith, Raymond Lovi; P.O. Box 11, Safety Bay; non-payment rent.
- 260—Black, Anthony Joseph; 74 Pitt St., Sydney; non-payment rent.
- 261—Black, Anthony Joseph; 74 Pitt St., Sydney; non-payment rent.
- 262—Black, Anthony Joseph; 74 Pitt St., Sydney; non-payment rent.
- 263—Archipelago Oil and Mineral Pty. Ltd.; Box M931, G.P.O. Perth; non-payment rent.
- 264—Archipelago Oil and Mineral Pty. Ltd.; Box M931, G.P.O. Perth; non-payment rent.
- 265—Archipelago Oil and Mineral Pty. Ltd.; Box M931, G.P.O. Perth; non-payment rent.
- 266—Archipelago Oil and Mineral Pty. Ltd.; Box M931, G.P.O., Perth; non-payment rent.
- 268—Archipelago Oil and Mineral Pty. Ltd.; Box M931, G.P.O., Perth; non-payment rent.
- 269—Archipelago Oil and Mineral Pty. Ltd.; Box M931, G.P.O., Perth; non-payment rent.
- 270—Archipelago Oil and Mineral Pty. Ltd.; Box M931, G.P.O., Perth; non-payment rent.
- 271—Archipelago Oil and Mineral Pty. Ltd.; Box M931, G.P.O., Perth; non-payment rent.
- 272—Archipelago Oil and Mineral Pty. Ltd.; Box M931, G.P.O., Perth; non-payment rent.
- 278—Donnelly, Bernard; Lot 127, West Morrell Court, Carnarvon; non-payment rent.
Kempton, Patricia Ellen; Mt. Minnie Station, Onslow; non-payment rent.
- 280—Archipelago Oil and Mineral Pty. Ltd.; Box M931, G.P.O., Perth; non-payment rent.
- 281—Archipelago Oil and Mineral Pty. Ltd.; Box M931, G.P.O., Perth; non-payment rent.
- 282—Archipelago Oil and Mineral Pty. Ltd.; Box M931, G.P.O., Perth; non-payment rent.
- 283—Archipelago Oil and Mineral Pty. Ltd.; Box M931, G.P.O., Perth; non-payment rent.
- 284—Archipelago Oil and Mineral Pty. Ltd.; Box M931, G.P.O., Perth; non-payment rent.
- 285—Archipelago Oil and Mineral Pty. Ltd.; Box M931, G.P.O., Perth; non-payment rent.
- 286—Archipelago Oil and Mineral Pty. Ltd.; Box M931, G.P.O., Perth; non-payment rent.
- 287—Archipelago Oil and Mineral Pty. Ltd.; Box M931, G.P.O., Perth; non-payment rent.
- 288—Archipelago Oil and Mineral Pty. Ltd.; Box M931, G.P.O., Perth; non-payment rent.
- 289—Archipelago Oil and Mineral Pty. Ltd.; Box M931, G.P.O., Perth; non-payment rent.
- 290—Archipelago Oil and Mineral Pty Ltd.; Box M931, G.P.O., Perth; non-payment rent.
- 291—Archipelago Oil and Mineral Pty. Ltd.; Box M931, G.P.O., Perth; non-payment rent.
- 292—Archipelago Oil and Mineral Pty. Ltd.; Box M931, G.P.O., Perth; non-payment rent.
- 293—Archipelago Oil and Mineral Pty. Ltd.; Box M931, G.P.O., Perth; non-payment rent.
- 294—Archipelago Oil and Mineral Pty. Ltd.; Box M931, G.P.O., Perth; non-payment rent.
- 295—Archipelago Oil and Mineral Pty. Ltd.; Box M931, G.P.O., Perth; non-payment rent.
- 296—Archipelago Oil and Mineral Pty. Ltd.; Box M931, G.P.O., Perth; non-payment rent.
- 297—Archipelago Oil and Mineral Pty. Ltd.; Box M931, G.P.O., Perth; non-payment rent.
- 298—Archipelago Oil and Mineral Pty. Ltd.; Box M931, G.P.O., Perth; non-payment rent.
- 299—Archipelago Oil and Mineral Pty. Ltd.; Box M931, G.P.O., Perth; non-payment rent.
- 300—Archipelago Oil and Mineral Pty. Ltd.; Box M931, G.P.O., Perth; non-payment rent.
- 301—Archipelago Oil and Mineral Pty. Ltd.; Box M931, G.P.O., Perth; non-payment rent.
- 302—Archipelago Oil and Mineral Pty. Ltd.; Box M931, G.P.O., Perth; non-payment rent.
- 303—Archipelago Oil and Mineral Pty. Ltd.; Box M931, G.P.O., Perth; non-payment rent.
- 304—Archipelago Oil and Mineral Pty. Ltd.; Box M931, G.P.O., Perth; non-payment rent.
- 305—Archipelago Oil and Mineral Pty. Ltd.; Box M931, G.P.O., Perth; non-payment rent.
- 306—Archipelago Oil and Mineral Pty. Ltd.; Box M931, G.P.O., Perth; non-payment rent.
- 307—Archipelago Oil and Mineral Pty. Ltd.; Box M931, G.P.O., Perth; non-payment rent.
- 317—Tonkin, Arthur Ian; P.O. Box 15, Onslow; non-payment rent.
- 318—Tonkin, Arthur Ian; P.O. Box 15, Onslow; non-payment rent.
- 319—Tonkin, Arthur Ian; P.O. Box 15, Onslow; non-payment rent.
- 322—Parkinson, Christopher Alphonsus; 146 Scarborough Beach Road Mt. Hawthorn; non-payment rent.
- 323—Parkinson, Christopher Alphonsus; 146 Scarborough Beach Road Mt. Hawthorn; non-payment rent.
- 324—Parkinson, Christopher Alphonsus; 146 Scarborough Beach Road Mt. Hawthorn; non-payment rent.
- 325—Parkinson, Christopher Alphonsus; 146 Scarborough Beach Road Mt. Hawthorn; non-payment rent.
- 496—Donnelly, Bernard; Lot 127 West Morrell Court, Carnarvon; non-payment rent.
- 501—Mazza, James Antonio; 69 St. George Terrace, Perth; non-payment rent.
Kalinowsky, Joseph Emil; Railway Hotel, Mullewa; non-payment rent.
Carratti, Sergio; Great Eastern Hwy., Belmont; non-payment rent.
- 536—McMahon, Norman Geoffrey; 1 Clay St., South Perth; non-payment rent.
- 537—McMahon, Norman Geoffrey; 1 Clay St., South Perth; non-payment rent.
- 549—McMahon, Norman Geoffrey; 1 Clay St., South Perth; non-payment rent.
- 576—Strong, Aubrey Peter; Narembeen; non-payment rent.
- 599—McMahon, Norman Geoffrey; 1 Clay St., South Perth; non-payment rent.
- 600—McMahon, Norman Geoffrey; 1 Clay St., South Perth; non-payment rent.

- 601—McMahon, Norman Geoffrey; 1 Clay St., South Perth; non-payment rent.
- 604—McMahon, Norman Geoffrey; 1 Clay St., South Perth; non-payment rent.
- 608—Cox, Claude; 116 Basinghall Street, East Victoria Park; non-payment rent.
Cameron, William Roy; 116 Basinghall Street, East Victoria Park; non-payment rent.
Mullins, Ronald William; 116 Basinghall Street, East Victoria Park; non-payment rent.
Pugh, Evan Francis; 116 Basinghall Street, East Victoria Park; non-payment rent.
- 688—MacKenzie, Robert; Mogumber; non-payment rent.
- 689—MacKenzie, Robert; Mogumber; non-payment rent.
- 711—Swan Minerals Pty. Ltd.; P.O. Box 117, Wongan Hills; non-payment rent.
- 843—Lennard Oil No Liability; 1122 Hay St., West Perth; non-payment rent.
Southern Iron Ore Limited, 135 St. George's Terrace, Perth; non-payment rent.
Sampie, Tilley; Mogumber; non-payment rent.
MacKenzie, Robert; Mogumber; non-payment rent.
- 844—Lennard Oil No Liability; 1122 Hay St., West Perth; non-payment rent.
Southern Iron Ore Limited; 135 St. George's Tce., Perth; non-payment rent.
Sampie, Tillie; Mogumber; non-payment rent.
MacKenzie, Robert; Mogumber; non-payment rent.

Quarrying Areas.

- 3—Carbone, Guiseppie Antonio; Stuart Street, Carnarvon; non-payment rent.
- 4—Carbone, Guiseppie Antonio; Stuart Street, Carnarvon; non-payment rent.

COMPANIES (CO-OPERATIVE) ACT, 1943-1959.

In the Matter of Manjimup Canning Co-operative Company Limited.

NOTICE is hereby given that, pursuant to section 26(1) of the abovenamed Act, a Certificate of Incorporation, as a Limited Company, has this day been issued to Manjimup Canning Co-operative Company Limited.

Dated this 6th day of August, 1971.

(Companies Registration Office, Perth W.A.)

A. C. MANNING,
Registrar of Companies.

COMPANIES (CO-OPERATIVE) ACT, 1943-1959.

Manjimup Canning Co-operative Co. Ltd.

NOTICE is hereby given that the registered office of the Manjimup Canning Co-operative Ltd. is situated at 30 Giblett Street, Manjimup and that the days and hours during which such office is accessible to the public are as follows:

9.30 a.m. to 4.30 p.m. Monday to Friday inclusive excluding public holidays.

Dated 12th day of August, 1971.

W. W. RAWLINSON,
Secretary.

COMPANIES ACT, 1961-1970.

Supplementary Notice of Intention to Declare a First and Final Dividend.

Swan Tanks Pty. Ltd.

NOTICE is hereby given that as Liquidator of the abovenamed Company I, Rodney Michael Evans, Chartered Accountant, of Melsom, Wilson & Partners, 11th Floor, T. & G. Building, 37 St. George's

Terrace, Perth, 6000, intend to declare a First and Final Dividend in this matter.

Creditors must prove their debts by the 17th September, 1971.

Dated at Perth this 16th day of August, 1971.

R. M. EVANS,
Liquidator.

(Melsom, Wilson & Partners 11th Floor, T. & G. Building, 37 St. George's Terrace Perth 6000.)

COMPANIES ACT, 1961-1970.

Notice of Meeting of Creditors.

Hicks Aviation Co. Pty. Limited.

NOTICE is hereby given that a meeting of the creditors of Hicks Aviation Co. Pty. Ltd. will be held at the Builders Exchange, 37 Havelock Street, West Perth, W.A. on the 24th August, 1971 at 10.00 a.m.

Agenda.

1. To receive a report from a Director of the Company nominated by a General Meeting of Contributories to be held at 196 Adelaide Terrace, Perth, W.A. on the 24th August, 1971 at which a Special Resolution may be passed:—

That the Company be wound up voluntarily and that a Liquidator be appointed for the purpose of winding up in view of the inability of the Company by reason of its liabilities to continue its business.

2. In the event of the Contributories in the General Meeting having resolved that the Company go into voluntary liquidation to nominate a Liquidator or if the Contributories have nominated a liquidator to consider the confirmation of his appointment.

3. If thought fit to appoint a Committee of Inspection pursuant to Section 262 of the W.A. Companies Act, 1961-1966.

4. To fix the remuneration of the proposed liquidator or to delegate such power to the Committee of Inspection if appointed.

5. Any other business.

Dated this 11th day of August, 1971.

P. B. HICKS,
Director.

Notes:

(a) No person is entitled to attend unless he is personally a creditor or unless he holds a proxy for a creditor. It is requested that both proxies and proofs, duly completed, be returned to the office of Kennedy, Smail & Shepherd, Chartered Accountants, 2nd Floor, 196 Adelaide Terrace, Perth, W.A. 6000 not later than 4.30 p.m. on the 23rd August, 1971.

(b) No person is entitled to vote as a creditor at the meeting unless he has lodged with the Chairman of the meeting a proof of debt which he claims to be due to him from the Company.

COMPANIES ACT, 1961-1970.

Notice of Meeting of Creditors.

Hicks Aeronautical & Engineering Services Pty. Ltd.

NOTICE is hereby given that a meeting of the creditors of Hicks Aeronautical & Engineering Services Pty. Ltd. will be held at the Builders Exchange, 37 Havelock Street, West Perth, W.A. on the 24th August, 1971 at 2.00 p.m.

Agenda.

1. To receive a report from a Director of the Company nominated by a General Meeting of Contributors to be held at 196 Adelaide Terrace, Perth, W.A. on the 24th August, 1971 at which a Special Resolution may be passed:—

That the Company be wound up voluntarily and that a Liquidator be appointed for the purpose of winding up in view of the inability of the Company by reasons of its liabilities to continue its business.

2. In the event of the Contributors in the General Meeting having resolved that the Company go into voluntary liquidation to nominate a Liquidator or if the Contributors have nominated a liquidator to consider the confirmation of his appointment.

3. If thought fit to appoint a Committee of Inspection pursuant to Section 262 of the W.A. Companies Act, 1961-1966.

4. To fix the remuneration of the proposed liquidator or to delegate such power to the Committee of Inspection if appointed.

5. Any other business.

Dated this 11th day of August, 1971.

P. B. HICKS,
Director.

Notes:

- (a) No person is entitled to attend unless he is personally a creditor or unless he holds a proxy for a creditor. It is requested that both proxies and proofs, duly completed, be lodged at the office of Kennedy, Small & Shepherd, Chartered Accountants, 2nd Floor, 196 Adelaide Terrace, Perth, W.A. 6000 not later than 4.30 p.m. on the 23rd day of August, 1971.
- (b) No person is entitled to vote as a creditor at the meeting unless he has lodged with the Chairman of the meeting a proof of debt which he claims to be due to him from the Company.

COMPANIES ACT, 1961-1970.

(Companies Regulation, Section 199 (10)
Regulation 22.)

Notice of Meeting of Creditors.

Leo's Pty. Ltd. Trading as "Builders of Kingsway Homes".

NOTICE is hereby given that a Meeting of Creditors of Leo's Pty. Ltd. trading as "Builders of Kingsway Homes", will be held at Builders Exchange 37 Havelock Street, West Perth on Monday the sixth day of September, 1971 at 3.30 o'clock in the afternoon for the purpose of placing the Company under Official Management and appointing an Official Manager to the Company as provided in Part IX of the Companies Act, 1961.

Dated this 11th day of August, 1971.

LEO JOHNSON,
Director.

COMPANIES ACT, 1961-1970.

(Companies Regulation, Section 199 (10),
Regulation 22.)

Notice of Meeting of Creditors.

Tailored Homes Pty. Ltd.

NOTICE is hereby given that a Meeting of the Creditors of Tailored Homes Pty. Ltd. trading as "Tailored Homes" and "Tailored Additions" will be held at Builders Exchange, 37 Havelock Street, West Perth on Tuesday the seventh day of September, 1971 at 3.30 o'clock in the afternoon for the

purpose of placing the Company under Official Management and appointing an Official Manager to the Company as provided in Part IX of the Companies Act, 1961.

Dated this 10th day of August, 1971.

HOWARD GASKIN,
Director.

COMPANIES ACT, 1961-1970.

(Section 202 (2) (c).)

Notice to Creditors and Members of Placing Company under Official Management and of Rights under Section 211.

Mobile Accomodation Co. Pty. Ltd.

I, NORMAN JOHN FOUNTAIN, of 81 St. George's Terrace, Perth being the Secretary of Mobile Accomodation Co. Pty. Ltd., do hereby certify that at a meeting of creditors of the company duly convened and held on the 11th day of August, 1971 a special resolution within the meaning of section 198 of the Companies Act, 1961 a true copy of which is set out below was duly passed:—

- (a) That the company be placed under official management for a period of two years from the date of this resolution.
- (b) That Mr. Leonard C. James, F.C.A. F.C.I.S., a partner in the firm of Weston, James & Co. be appointed Official Manager.
- (c) That this meeting delegate the fixing of the amounts to be paid to the Official Manager to a Committee of Management to be appointed.

Under Section 211 of the Act—

- (a) any creditor to whom the company owes, or any representative of a group of creditors to whom the company owes collectively more than 10 per centum of the total unsecured debts of the company;
- (b) any member holding, or any representative of a group of members holding collectively, not less than 10 per centum of the paid up capital of the company; or
- (c) in the case of a company not having a share capital, any member holding, or representative of a group of members holding collectively, not less than 10 per centum of the total voting rights of all members having a right to vote at all general meetings—

may apply to the Supreme Court for the variation or cancellation of the resolution at any time within a period of fourteen days after the passing thereof.

Dated this 13th day of August, 1971.

N. J. FOUNTAIN,
Secretary.

COMPANIES ACT, 1961-1970.

(Section 254 (2).)

Notice of Resolution.

A. D. Pty. Ltd.

To the Registrar of Companies:

AT a general meeting of the members of A. D. Pty. Ltd. duly convened and held at the offices of Messrs. C. P. Bird & Associates, 18 St. George's Terrace, Perth on the 13th day of August, 1971 the Special Resolution set out below was duly passed.

That the Company be wound up voluntarily.

Dated this 13th day of August, 1971.

J. J. LEONARD,
Director.

COMPANIES ACT, 1961-1970.

(Section 254 (2).)

Notice of Resolution.

Falls Supermarket Pty. Ltd.

NOTICE is hereby given that an Extraordinary Meeting of Members of Falls Supermarket Pty. Ltd. held on the 10th August, 1971, and confirmed at a Meeting of Creditors held on the 10th August, 1971 the following Special Resolution was passed:—

That the company be wound up voluntarily.

Dated at Perth this 13th day of August, 1971.

R. M. EVANS,
Liquidator.

(Melsom, Wilson & Partners 11th Floor, T. & G. Building, 37 St. George's Terrace Perth 6000.)

IN THE SUPREME COURT OF WESTERN AUSTRALIA.

1971 Company No. 24.

In the matter of the Companies Act, 1961 (as amended) and in the matter of Cozens and McCrea Pty. Ltd.

Notice of Winding-up Order.

WINDING-UP Order made the 13th August, 1971.

Name and address of Liquidator:—

Edward Lionel Wilson, 6 Waratah Avenue,
Dalkeith.

STABLES & CARR,
Petitioner's Solicitors.

COMPANIES ACT, 1961-1970.

(Section 260.)

Notice of Meeting of Creditors' Voluntary Winding-up.

Rivervale Builders Pty. Ltd.

NOTICE is hereby given that a meeting of creditors of the above company will be held at the office of Wilson, O'Keefe & Walker, Chartered Accountants, 4th Floor Casablanca House, 196 Adelaide Terrace, Perth, on Wednesday, 1st September, 1971, at 11.30 a.m. for the purpose of considering a Special Resolution for a creditors' voluntary winding-up and that John Francis Walker, Chartered Accountant, 7 Cunningham Street, Applecross, be appointed as liquidator of the company, which will be proposed at a meeting of the company to be held at 10 a.m. on the same day.

Notice of this Meeting of Creditors accompanied by a statement showing the names of all creditors and the amounts of their claims will be forwarded by post to creditors at least seven (7) clear days before the date of the meeting.

By order of the Board,

W. J. SEERY,
Director.

DISSOLUTION OF PARTNERSHIP.

NOTICE is hereby given that the partnership hitherto subsisting between Leslie Ernest Gadenne and Mavis Nellie Gadenne, deceased, both of 20 Clematis Street, Woodlands, in the State of Western Australia, and carrying on business under the style or firm name of Scarboro Auto Electric Service at 44 Edward Street, Osborne Park, has been dissolved as from the 28th day of January, 1971, by the death of the said Mavis Nellie Gadenne.

All debts due to and owing by the said firm will be received and paid respectively by the said Leslie Ernest Gadenne, who will continue to carry on business under the above firm name.

Dated this 18th day of August, 1971.

(The Perpetual Executors Trustees and Agency Company (W.A.) Limited (as Executors of the Will of the late Mavis Nellie Gadenne).)

N. SNELL,
Manager.

TRUSTEES ACT, 1962.

Notice to Creditors and Claimants.

THE WEST AUSTRALIAN TRUSTEE EXECUTOR AND AGENCY COMPANY LIMITED, of 135 St. George's Terrace, Perth requires creditors and other persons having claims (to which section 63 of the Trustees Act, 1962 relates) in respect of the estates of the undermentioned deceased persons, to send particulars of their claims to it by 20th September, 1971, after which date the Company may convey or distribute the assets, having regard only to the claims of which it then has notice.

Anderson, Wilhelm Godtfred Carl, formerly of 10 Bonnievale Street, Mount Hawthorn, but late of Shackleton, retired farmer, died 4/6/71.

Byrne, Lillian Margaret, late of 37 Fraser Road, Applecross, married woman, died 14/6/71.

Chambers, Albert Eric, late of 77 Archdeacon Street, Nedlands, patternmaker, died 13/4/71.

Chapman, Constance Rose, late of 24 Chapman Street, East Perth, married woman, died 14/5/71.

Cruikshank, Andrew, late of 38 Hubert Street, East Victoria Park, retired civil servant, died 29/4/71.

Deas, Leslie, late of 7a Boronia Avenue, Nedlands, spinster, died 3/6/71.

Gardiner, Harry Cameron Lochiel, late of 2 Stirling Street, Guildford, shop assistant (retired), died 31/5/71.

Gibbs, Elsie May, late of 142 Melville Parade, Como, widow, died 21/7/70.

Grainger, George Henry, late of 5 Falcon Street, Narrogin, retired business manager, died 23/3/71.

Hackett, Cyril Thomas, late of 11 Tavistock Crescent, Lynwood, retired shipping clerk, died 11/7/71.

Haines, Lillian May, late of 8 Croft Avenue, Dianella, widow, died 24/6/71.

Healy, Margaret, late of 25 McMillan Street, Victoria Park, retired cleaner, died 18/4/71.

Hickey, Herbert Raymond, late of Furniss Road, Furnissdale, opal digger and pensioner, died 27/12/70.

Johnson, Horace Henry Rodney, late of 29 Whitfield Street, Floreat Park, retired bank manager, died 27/4/71.

Larcombe, Thelma Ivy, late of 133 Buxton Street, Mount Hawthorn, married woman, died 1/3/71.

Mackie, Annie Vera, late of 4 Townshend Avenue, Nollamara, widow, died 5/6/71.

Moore, William Henry, late of 59 Redwood Crescent, Melville Heights, retired carpenter and pensioner, died 11/2/71.

Minnett, Hannah, formerly of 7 Brentham Street, Leederville, late of "Eventide Home", 15 Harvest Road, North Fremantle, widow, died 11/5/71.

Pole, Elsie, late of 279 Walcott Street, Mount Lawley, widow, died 16/6/71.

Scott, Alfred Forbes, late of 116 Walcott Street, Mount Lawley, company director (retired), died 16/6/71.

Sinclair, Robert George, late of Attra Street, Amelia Heights, furniture business manager, died 17/5/71.

Venn, John, late of 188 Dalglish Street, Wembley, retired machinery expert, died 16/6/71.

Williams, Edward Morgan, late of 103 Pinjarra Road, Mandurah, retired farmer, died 29/4/71.

Dated this the 18th day of August, 1971.

C. E. PLINT,
Manager.

TRUSTEES ACT, 1962.

Notice to Creditors and Claimants.

CREDITORS and other persons having claims (to which section 63 of the Trustees Act relates) in respect of the estates of the undermentioned deceased persons are required to send particulars of their claims to me on or before the respective dates shown hereunder, after which dates I may convey or distribute the assets having regard only to the claims of which I then have notice.

Dated this 17th day of August, 1971.

A. E. MARSHALL,
Public Trustee,
565 Hay Street, Perth.

Name; Address and Occupation; Date of Death;
Last Date for Claims.

- Allen, Joseph Errol; 125 Victoria Avenue, Dalkeith, retired customs officer; 17/7/71; 4/10/71.
- Angove, William Edgar; Seaforth Elderly Citizens Home, Gosnells, retired farmer; 22/6/71; 4/10/71.
- Bailey, Henry Edwin; 48 Milford Way, Nollamara, retired National Park superintendent; 23/7/71; 4/10/71.
- Coates, Mabel Dorothy; "Ellimatta", 1 Carinya Road, Mt. Lawley, widow; 31/7/71; 4/10/71.
- Connell, Norman Frederick; 26 Third Street, Bickton; clerk; 13/7/71; 4/10/71.
- Connolly, Ernest John; 27 Brown Hill Road, Kalgoorlie, pensioner; 25/2/71; 20/9/71.
- Dowdell, Ronald Aron Arthur; 46 Forrest Street, Collie, electrical contractor; 18/3/71; 27/9/71.
- Fielder, Elizabeth Maud Mary; formerly of 15 Cambridge Street, Leederville, late of St. Vincent's Hospital, 224 Swan Street, Guildford, widow; 15/5/71; 4/10/71.
- Ford Emily; 17 Sicklemore Street, Brentwood, widow; 8/8/71; 4/10/71.
- Gillespie, William; 3 Atkins Road, Applecross, retired motor vehicle inspector; 22/7/71; 4/10/71.
- Hall, Archibald Henry; 34 Banksia Street, Joon-danna, salesman; 20/6/71; 4/10/71.
- Harvey, Sydney Harold; Sunset Hospital, Nedlands, retired labourer; 10/2/71; 4/10/71.
- Harris, Arthur; 34 Nicholson Road, Subiaco, retired labourer; 16/5/71; 20/9/71.
- Hewitson, Alfred Stewart; 9 Parade Street, Albany, retired fitter; 1/6/71; 27/9/71.
- Horgan, Honora Annie; 301 Marmion Street, Cottesloe, widow; 10/7/71; 27/9/71.
- Hutchins, Margaret; formerly of 156 Kent Street, Busselton, late of Parkfield Hospital, Bunbury, widow; 6/11/70; 27/9/71.
- Hutchinson, Frederick Leonard; 291 Marmion Street, Cottesloe, company director; 5/8/71; 4/10/71.
- Ing, Moya Florence; 23 Lancaster Street, Dianella, married woman; 19/7/71; 27/9/71.
- Kerruish, Thomas; 141 Matlock Street, Mount Hawthorn, retired engineer; 30/5/71; 4/10/71.
- Long, Florence; 246 Stirling Street, Perth, divorcee; 12/7/71; 4/10/71.
- Ludvigsons, Jadviga Katrina; 9 Third Avenue, Bas-sendean, married woman; 13/7/71; 4/10/71.
- Mackenzie, John Lobban; 31 Strickland Street, South Perth, retired Commonwealth public servant; 10/7/71; 4/10/71.
- Merrett, Irwin Francis; formerly of 87 Manning Street, Scarborough, late of Woodstock Nursing Home, Subiaco, formerly carpenter, at date of death retired; 2/8/71; 4/10/71.

Pike, Ronald Norman; 24 Mars Street, Carlisle, labourer; 8/5/71; 4/10/71.

Pugh, David; 41 Duchess Street, Busselton, retired post master; 18/7/71; 4/10/71.

Richards, Roderick David; formerly of 49 Roberts Street, Kalgoorlie, late of Regional Hospital, Kalgoorlie, formerly labourer, at date of death old age pensioner; 21/5/71; 27/9/71.

Scown, Harold James; Sunset Hospital, Nedlands, retired butcher; 17/7/71; 4/10/71.

Seddon, James William Samuel; 125 Alma Road, North Perth, retired Commonwealth civil servant; 8/7/71; 4/10/71.

Smith, Lawrence Sidney; 60 Kimberley Street, Leederville, retired railway employee; 3/4/71; 4/10/71.

Swanston, Nelson James; Te Kiangra Guest House, 1 Symmons Street, Bunbury, retired labourer; 19/4/71; 27/9/71.

Ugle, Roy; Sunset Hospital, Nedlands, retired labourer; 4/2/71; 20/9/71.

Wood, Jamesina Milne; Anne Marie Hospital, 44 Whatley Crescent, Mt. Lawley, widow; 31/7/71; 4/10/71.

Woolcock, Emma Hilda; 41 Bedford Street, East Fremantle, widow; 19/7/71; 4/10/71.

Zyborska, Mary Theresa, also known as Vass, Mary Theresa; 100 Davies Road, Claremont, divorcee; 1/8/71; 4/10/71.

IN THE SUPREME COURT OF WESTERN AUSTRALIA.

No. ART 1 of 1971.

Exercising Federal Jurisdiction in Bankruptcy, Bankruptcy District of Western Australia.

In the matter of Russell George Hume, and in the matter of an Application for Registration as a Trustee pursuant to section 155 of The Bankruptcy Act, 1966, and Rules 58 and 102 of The Statutory Rules under The Bankruptcy Act, 1966.

APPLICATION is made to the Court on behalf of Russell George Hume, of 13 Rosendo Street, Cottesloe, in the State of Western Australia, Chartered Accountant, for an Order that the applicant be registered as qualified to act as a Trustee.

This Application has been set down for hearing by the Court in Chambers at the Supreme Court, Perth, on the 23rd day of September, 1971, at 10.30 o'clock in the forenoon or so soon thereafter as the course of business will permit.

On the hearing of this Application it is intended to use the following affidavits:—

Affidavit of Russell George Hume, sworn the 3rd day of August, 1971.

Affidavit of John Graham Morris, sworn the 2nd day of August, 1971.

Affidavit of Raymond William Bond, sworn the 12th day of August, 1971.

On the hearing of this Application it is not intended to adduce oral evidence.

Dated this 17th day of August, 1971.

McCUSKER & LAWRENCE,
Solicitors for the Applicant.

This Application is filed by McCusker & Lawrence, Solicitors, of 18 Howard Street, Perth, on behalf of Russell George Hume, whose address for service is 18 Howard Street, Perth.

It is not intended to serve this Application on any person except Official Receiver for the Bankruptcy District of the State of Western Australia.

BANKRUPTCY ACT, 1966-1969.
No. 73/1971/X.

Notice of Execution of Deed.

Bankruptcy District of the State of
Western Australia.

Re Phillip Jack Clarke, farmer, of "Four Winds"
Great Eastern Highway, Northam.

TAKE notice that Phillip Jack Clarke has on the
5th day of August, 1971, executed a Deed of
Arrangement and same is now lying for inspection
at the offices of Byfield, Thornton, Beavis & Pallot,
Public Accountants, 129 Fitzgerald Street,
Northam.

Dated this 16th day of August, 1971.

C. R. BEAVIS,
Trustee.

(Byfield, Thornton, Beavis & Pallot, Public Ac-
countants, Northam, W.A.)

ACTS OF PARLIAMENT FOR SALE AT
GOVERNMENT PRINTING OFFICE.

(In every case, postage is additional to the
printed price.)

(Postage is assessed at time of despatch.)

	\$
Abattoirs Act	0.20
Absconding Debtors Act	0.10
Adoption of Children Act	0.20
Aerial Spraying Control Act	0.10
Agricultural Products Act	0.20
Agricultural Protection Board Act	0.20
Alsatian Dog Act	0.10
Alumina Refinery (Alcoa Bauxite) Agreement Act No. 3 of 1961	0.50
Alumina Refinery (Bunbury) Agreement Act No. 109 of 1970	0.40
Alumina Refinery (Mitchell Plateau) Agree- ment Act No. 22 of 1969	0.40
Alumina Refinery (Pinjarra) Agreement Act No. 75 of 1969	0.20
Alunite—State (Western Australia) Alunite Industry Act No. 53 of 1946-1952	0.10
Anatomy Act No. 23 of 1930-46	0.10
Anzac Day Act No. 73 of 1960-70	0.10
Arbitration Act No. 13 of 1895-1935	0.10
Architects' Act No. 13 of 1922-1969	0.20
Argentine Ant Act No. 36 of 1968	0.10
Artificial Breeding Board Act	0.10
Artificial Breeding of Stock Act	0.10
Associations Incorporation Act	0.20
Auctioneers Act	0.20
Audit Act	0.30
Australian and New Zealand Banking Group Act No. 44 of 1970	0.20
Bank Holidays Act No. 13 of 1970	0.10
Bills of Sale Act	0.40
Bread Act	0.20
Building Registration Act	0.20
Building Societies Act	0.50
Bulk Handling Act	0.30
Business Names Act	0.30
Bush Fires Act	0.70
Carriers Act	0.10
Censorship of Films Act	0.20
Change of Names Regulation Act	0.10
Charitable Collections Act	0.20
Charitable Trusts Act	0.20
Child Welfare Act	0.40
Chiropodists Act	0.10
Chiropractors Act	0.10
City of Perth Parking Facilities Act	0.20
Clean Air Act	0.30
Commonwealth Places (Admin. Laws) Act No. 88 of 1970	0.10

Acts of Parliament—continued.

	\$
Companies Act	2.00
Constitution Act	0.20
Constitution Act Amendments Act	0.20
Convicted Inebriates Act	0.10
Criminal Code Act	1.70
Criminal Injuries (Compensation) Act No. 69 of 1970	0.10
Dairy Industry Act	0.20
Dairy Products Marketing Regulation Act	0.20
Dampier Solar Salt Industry Agreement Act	0.20
Death Duties (Taxing) Act	0.20
Debt Collectors Licensing Act	0.20
Decimal Currency Act No. 113 of 1965	0.20
Declarations and Attestations Act	0.10
Dentists Act	0.30
Disposal of Uncollected Goods Act No. 121 of 1970	0.20
District Court of W.A. Act No. 84 of 1969-70	0.40
Dividing Fences Act	0.20
Dog Act	0.20
Door-to-Door (Sales) Act	0.10
Dried Fruits Act	0.20
Droving Act	0.20
Education Act	0.40
Egg Marketing Act	0.20
Electoral Act	0.50
Electoral Districts Act	0.20
Electricity Act	0.30
Employment Brokers Act	0.20
Evidence Act	0.40
Explosive and Dangerous Goods Act	0.40
Factories and Shops Act	0.50
Fauna Conservation Act	0.20
Feeding-Staffs Act	0.20
Fertilisers Act	0.20
Firearms and Guns Act	0.20
Fire Brigades Act	0.30
Fisheries Act	0.40
Fluoridation of Public Water Supplies Act	0.10
Forests Act	0.20
Fremantle Harbour Trust Act	0.30
Friendly Societies Act	0.30
Fruit-Growing Industry (Trust Fund) Act	0.10
Gas (Standards) Act	0.10
Gas Undertakings Act	0.20
Gold Buyers Act	0.20
Government Employees' Housing Act	0.20
Government Employees (Promotions Appeal Board) Act No. 38 of 1945-66	0.20
Government Railways Act	0.30
Grain Pool Act	0.30
Guardianship of Infants Act No. 15 of 1920 and No. 23 of 1926	0.20
Hairdressers Registration Act	0.20
Hawkers and Pedlars Act	0.10
Health Act	1.00
Hire Purchase Act	0.30
Honey Pool Act	0.10
Hospital Fund Act No. 39 of 1930-37	0.20
Hospital Act No. 23 of 1927-1969	0.20
Housing Advances (Contract with Infants) Act	0.10
Housing Loan Guarantee Act	0.30
Indecent Publications Act	0.10
Industrial Arbitration Act	1.00
Industrial Development (Resumption of Land) Act	0.30
Inquiry Agents Licensing Act	0.10
Inspection of Scaffolding Act	0.20
Inspection of Machinery Act No. 11 of 1922- 1969	0.50
Interpretation Act	0.30

Acts of Parliament—*continued.*

	\$
Iron Ore Agreement Acts—	
(Cleveland-Cliffs) No. 91 of 1964-70	0.30
(Dampier Mining Co. Ltd.) No. 78 of 1969	0.20
(Hamersley Range) No. 98 of 1964-68	0.50
(Hanwright) No. 19 of 1967-68	0.50
(Mt. Goldsworthy) No. 97 of 1964	0.40
(Mt. Newman) No. 75 of 1964-67	0.40
(Nimingarra) No. 9 of 1967	0.40
(Scott River) No. 35 of 1961	0.20
(Talling Peak) No. 104 of 1964	0.30
(B.H.P.) No. 103 of 1964-65	0.50
The B.H.P. Co. Ltd. (Export of Iron Ore) Act No. 93 of 1965	0.10
Junior Farmers Movement Act	0.10
Juries Act	0.20
Justices Act	0.50
Land Act	0.50
Land Agents Act	0.30
Legal Contribution Trust Act	0.30
Legal Practitioners Act	0.40
Library Board of Western Australia	0.20
Licensed Surveyors Act	0.20
Limitation Act	0.20
Limited Partnerships Act	0.10
Liquor Act No. 34 of 1970	1.20
Local Government Act	2.50
Long Service Leave Act	0.30
Lotteries Control Act	0.20
Main Roads Act	0.40
Marine Stores Act	0.20
Marketable Securities Transfer Act No. 68 of 1970	0.20
Marketing of Barley Act	0.20
Marketing of Eggs Act	0.20
Marketing of Linseed Act	0.20
Marketing of Onions Act	0.20
Marketing of Potatoes Act	0.20
Marketing of Lamb and Hoggart Act	0.10
Married Persons and Children (Summary Relief) Act	0.50
Married Women's Property Act	0.10
Meat Industry (Treatment Works) Licensing Act	0.10
Medical Act (Practitioners)	0.30
Mental Health Act	0.40
Metropolitan Market Act	0.10
Metropolitan (Perth) Passenger Transport Trust Act	0.40
Metropolitan Region Improvement Tax Act	0.10
Metropolitan Region Town Planning Scheme Act	0.30
Mine Workers' Relief Act	0.40
Money Lenders' Act	0.20
Motor Vehicle Drivers' Instructors Act	0.10
Motor Vehicle (Third Party Insurance) Act	0.50
Motor Vehicle (Third Party Insurance Sur- charge) Act	0.10
Murdoch University Planning Board No. 71/70	0.10
Museum Act	0.20
National Fitness Act	0.10
National Trust of Australia (W.A.) Act	0.20
Native Flora Protection Act	0.10
Nickel Refinery (Western Mining Corporation Ltd.) Agreement Act	0.20

Acts of Parliament—*continued.*

	\$
Nollamara Land Vesting Act	0.10
Northern Developments (Ord River) Pty. Ltd. Agreement Act No. 32 of 1960	0.10
Northern Developments Pty. Ltd. Agreement Act No. 65 of 1957 (Schedule Superseded by No. 41 of 1969)	0.30
Northern Developments Pty. Ltd. Agreement Act No. 41 of 1969	0.30
Noxious Weeds Act	0.30
Nurses Act No. 27 of 1968	0.30
Occupational Therapists' Act	0.10
Offenders Probation and Parole Act	0.50
Optical Dispensers Act	0.10
Optometrists' Act	0.30
Ord River Dam Catchment Area (Straying Cattle) Act	0.10
Painters' Registration Act	0.10
Parks and Reserves Act	0.20
Pensioners (Rates Exemption) Act No. 58 of 1966	0.10
Pensions Supplementation Act No. 78 of 1953	0.10
Petroleum Act No. 71 of 1967	0.50
Petroleum Pipelines Act No. 112 of 1969	0.50
Petroleum Products Subsidy Act No. 12 of 1965	0.10
Petroleum (Registration Fees) Act No. 77 of 1967	0.10
Petroleum (Submerged Lands) Act No. 41 of 1967	0.60
Petroleum (Submerged Lands) Registration Fees Act No. 40 of 1967	0.10
Physical Environment Protection Act No. 93 of 1970	0.10
Physiotherapists Act No. 75 of 1950	0.20
Pig Industry Compensation Act	0.20
Plant Diseases (Registration Fees) Act No. 33 of 1941	0.10
Police Act	0.50
Police Assistance Compensation Act No. 59 of 1964	0.10
Poor Persons Legal Assistance Act No. 43 of 1928	0.10
Potato Growers' Licensing Act No. 42 of 1941	0.10
Potato Growing Industry Trust Fund No. 69 of 1947	0.10
Poultry Industry (Trust Fund) Act No. 28 of 1948	0.10
Presbyterian Church of Australia Act No. 91 of 1970	0.20
Prevention of Pollution of Water by Oil Act No. 33 of 1960	0.20
Private Railways (Level Crossing) Act No. 77 of 1966	0.10
Property Law Act No. 32 of 1969	0.50
Public Education Endowment Act	0.10
Public Service Acts—	
Public Service Appeal Board Act	0.10
Public Service Arbitration Act	0.20
Road and Air Transport Commission Act No. 53 of 1966	0.40
Road Maintenance (Contribution) Act No. 69 of 1965	0.20
Rural and Industries Bank Act No. 51 of 1944	0.40
Rural Relief Fund Act	0.10
Sale of Land Act No. 119 of 1970	0.10
Second-Hand Dealers' Act	0.10
Securities Industries Act No. 118 of 1970	0.60

Acts of Parliament—*continued.*

	\$
Shipping and Pilotage Act	0.20
Soil Conservation Act	0.30
Soil Fertility Research Act	0.10
Spear-Guns Control Act No. 5 of 1955	0.10
Stamp Act	0.50
State Electricity Commission Act	0.40
State Government Insurance Office Act	0.10
State Housing Act	0.40
State Housing Death Benefit Scheme Act No. 52 of 1965	0.10
State Tender Board Act	0.10
Stipendiary Magistrates' Act No. 17 of 1957	0.10
Stock (Brands and Movement) Act No. 116 of 1970	0.30
Stock Disease Regulations' Act No. 66 of 1968	0.10
Strata Titles Act	0.30
Street Collections (Regulation) Act No. 55 of 1940	0.10
Street Photographers Act No. 46 of 1947	0.10
Suitors' Fund Act No. 43 of 1964	0.10
Swan River Conservation Act No. 58 of 1958	0.30
Taxation (Staff Arrangements) Act No. 108 of 1969	0.10
Taxi-Cars (Co-Ordination and Control) Act No. 81 of 1963	0.20
Testator's Family Maintenance Act No. 81 of 1963	0.20
Tissue Grafting and Processing Act No. 19 of 1956	0.10
Totalisator Agency Board Betting Act No. 50 of 1960	0.40
Totalisator Agency Board Betting Tax Act No. 54 of 1960	0.10
Totalisator Duty Act No. 19 of 1905	0.10
Totalisator Regulation Act No. 19 of 1912	0.10
Tourist Act No. 31 of 1959	0.10
Trade Associations' Registration Act No. 79 of 1959	0.20
Trade Descriptions and False Advertisements' Act No. 42 of 1936	0.20
Truck Act	0.10
Tuberculosis (Commonwealth and State Arrangement) Act No. 24 of 1965	0.10
Unauthorised Documents' Act No. 8 of 1961	0.10
University Medical School Act No. 30 of 1955	0.10
University Medical School Teaching Hospitals Act No. 31 of 1955	0.10
Used Car Dealers' Act No. 51 of 1964	0.10
Veterinary Medicines' Act No. 29 of 1953	0.20
Veterinary Surgeons' Act No. 64 of 1960	0.20
Water Boards Act No. 4 of 1904	0.30
West Australian Trustee, Executor and Agency Company Limited Act (Private)	0.20
West Australian Coastal Shipping Commission Act No. 44 of 1965	0.50
West Australian Marine Act No. 72 of 1948	0.50
West Australian Tertiary Education Commission No. 84 of 1970	0.10
West Australian Trotting Association Act No. 55 of 1946	0.30
West Kalgoorlie-Lake Lefroy Railway Act No. 110 of 1970	0.10
Wheat Delivery Quotas Act No. 114 of 1969	0.20
Wheat Industry Stabilization Act No. 58 of 1968	0.20
Wills Act No. 12 of 1970	0.10
Wood Chipping Industry Agreement Act No. 58 of 1969	0.40
Wood Distillation and Charcoal, Iron and Steel Industry Act, No. 20 of 1943	0.10
Wundowie Works Management and Foundry Agreement Act No. 10 of 1966	0.30
Youth Service Act No. 36 of 1964	0.20

BY-LAWS, REGULATIONS AND RULES.

	\$
Health Act—	
Series "A" By-Laws	0.50
Health and Local Government Acts—	
Caravans and Camps—Regulations 1970	0.10
Local Government Act—Model By-Laws—	
T.V. Mast and Antenna	0.10
Uniform Building By-Law 1965	1.25
Uniform Private Swimming Pool	0.10
Petrol Pumps No. 10	0.10
Street Lawns and Gardens No. 11	0.10
Storage and Inflammable Liquid No. 12	0.10
Signs, Hoardings and Billposts No. 13	0.10
Safety, Decency, Convenience and Comfort of Persons in respect of Bathing No. 14	0.10
Prevention of Damage to Streets No. 15	0.10
Deposit of Refuse and Litter No. 16	0.10
Vehicle Wrecking No. 17	0.10
Holiday Cabins and Chalets No. 18	0.10
Parking Facilities No. 19	0.10
Traffic Act Regulations—	
Blood Sampling Analysis	0.20
Breath Analysis	0.20
Drivers' Licenses	0.20
Infringements	0.20
Licensing Authorities	0.30
Omnibus	0.10
Road Code	0.50
Taxi-Cars	0.20
Vehicle Weights	0.30
Administration Regulations 1970	0.10
Adoption of Children Rules 1970	0.20
Alsation Dog Regulations 1963	0.10
Artificial Breeding (Cattle) Regulations 1967	0.10
Audit (Treasury)	0.30
Beekeepers Regulations 1963	0.10
Building Societies 1962	0.30
Bush Fires	0.30
Business Names Regulations 1962	0.10
Clean Air 1967	0.10
Debt Collectors Licensing	0.10
Dentists 1964	0.10
Electricity 1947	0.30
Explosive 1970	0.40
Factories and Shops (Set of 7 Regulations—10 cents each)	0.70
Firearms 1931	0.20
Fisheries 1967	0.30
Government Employees (Promotions Appeal Board)	0.10
Hairdressers Registration 1965	0.10
Industrial Arbitration 1964	0.30
Inspection of Scaffolding 1964	0.30
Land Agents 1965	0.20
Land 1968	0.40
Land Tax Assessment 1969	0.10
Legal Contribution Trust 1968	0.10
Licensing Court Rules 1970	0.30
Linceed Board (Election) Regulations 1970	0.10
Liquor Act Regulations 1970	0.10
Married Persons & Children (Summary Relief) 1966	0.30
Mental Health (Administration and Mental Health Forms) 1965	0.30
Metropolitan Region Town Planning Scheme 1963	0.10
Metropolitan Water Supply Sewerage & Drainage 1960	0.50
Milk 1965	0.30
Museum 1969	0.10
Museum (Historic Wreck) 1970	0.10
Nurses 1969	0.30
Nurses-Mid-Wife 1969	0.20

	\$
<i>By-Laws, etc.—continued.</i>	
Nurses—Nursing Aides 1969	0.20
Offenders Probation and Parole 1964	0.20
Pesticides 1956	0.10
Petroleum Pipelines 1970	0.20
Pharmacy 1965	0.20
Poisons 1965	0.30
Qualifying Municipal Officers 1961	0.10
Radioactive Substances 1958	0.30
Road and Air Transport 1967	0.30
Scaffolding 1964	0.20
Stamp 1966	0.20
State Transport Co-Ordination 1961	0.10
Strata Titles 1961	0.20
Swan River Conservation 1961	0.10
Town Planning & Development 1967.....	0.30
Trade Association 1960	0.10
Used Car Dealers 1965	0.10
Weights and Measures (Pre-Packed Articles) 1968	0.10

CONTENTS.

	Page
Agriculture, Department of	3111-2
Appointments	3067, 3068, 3114
Bankruptcy	3121-2
Bush Fires Act	3084-8
Chief Secretary's Department	3072
Companies Act	3118-20
Companies (Co-operative) Act	3118
Country Towns Sewerage Act	3067
Deceased Persons' Estates	3120-1
Fauna Conservation Act	3074-5
Fisheries	3074-5
Forestry	3066-7
Health Department	3073
Industrial Development (Resumption of Land) Act 3077	
King's Park Board	3071
Land Agents Act	3067-8
Land Drainage	3094
Land Titles	3084-5
Lands Department	3065-7, 3075-84, 3097-102
Licensing	3073
Liquor Act	3073
Local Government Department	3104-11
Main Roads	3096-7
Metropolitan Water Supply, etc.	3067, 3103-4
Mines Department	3114-8
Municipalities	3104-11
Native Welfare	3073
Notices of Intention to Resume Land	3095-3102
Notices Requiring Persons to Submit for X-ray Examination	3073
Noxious Weeds Act	3111
Orders in Council	3045
Partnerships Dissolved	3120
Police Department	3073
Public Service Arbitration Act	3071
Public Service Board	3068-70
Public Service Holidays	3068
Public Trustee	3121
Public Works Department	3067, 3093-5
Registration of Births, Deaths and Marriages Act— Regulations	3072
Registrar General	3114
Sale of Unclaimed Found and Lost Property	3073
Superannuation and Family Benefits Act	3067
Tender Board	3112-3
Tenders Accepted	3093, 3112
Tenders Invited	3093, 3113
Town Planning	3088-93
Transfer of Land Act	3084-5
Treasury	3067
Trustees Act	3120-1
Vermin Act	3111-2

SPECIAL NOTICE.

ADVERTISEMENTS.—Notices for insertion must be received by the Government Printer at the Government Printing Office, Station Street, Wembley 6014, or at the Main Hall, Treasury Buildings, St. George's Terrace, Perth, **BEFORE TEN O'CLOCK a.m. on THURSDAY, or the day preceding the day of publication, and are charged at the following rates:—**

For the first eight lines, \$2.

For every additional line, 20c.

and half-price for each subsequent insertion.

To estimate the cost of an advertisement, count eight words to a line; heading, signature and date being reckoned as separate lines.

All fees are payable in advance. Remittances should be made by money order, postal note, or cheque.

Where signatures are appended to copy for publication in the *Government Gazette* they must appear in typewritten or block characters below the written signature. Unless this is done, no responsibility will be accepted by this office for any error in the initials or names as printed.

The office at the Treasury Buildings, Perth, will be closed each day between 1 p.m. and 2 p.m.

All communications should be addressed to "The Government Printer, Station Street, Wembley".