



Government Gazette

OF WESTERN AUSTRALIA

(Published by Authority at 3.30 p.m.)

(REGISTERED AT THE GENERAL POST OFFICE, PERTH, FOR TRANSMISSION BY POST AS A NEWSPAPER)

No. 76]

PERTH : FRIDAY, 3rd SEPTEMBER

[1971

Bank Holidays at Karratha and Boyup Brook.

PROCLAMATION

WESTERN AUSTRALIA, } By His Excellency The Honourable Sir Albert
TO WIT, } Wolff, Knight Commander of the Most Dis-
A. WOLFF, } tinguished Order of Saint Michael and Saint
Lieutenant Governor. } George, Lieutenant Governor and Administrator in
[L.S.] } and over the State of Western Australia and
its Dependencies in the Commonwealth of
Australia.

IN pursuance of the provisions contained in the fifth section of the Bank Holidays Act, 1884, I, the Governor of the said State, do by this my Proclamation appoint the following special Bank Holidays:—

Date; Place.

Monday 30th August, 1971 (Roebourne Races);
Karratha.

Tuesday 2nd November, 1971 (Upper Blackwood
Agricultural and Pastoral Society Annual Show
Day); Boyup Brook.

Given under my hand and the Public Seal of
the said State, at Perth this 16th day of
August, 1971.

By His Excellency's Command,
C. STUBBS,
Chief Secretary.

GOD SAVE THE QUEEN ! ! !

Bank Holiday at Northam.

PROCLAMATION

WESTERN AUSTRALIA, } By His Excellency The Honourable Sir Albert
TO WIT, } Wolff, Knight Commander of the Most Dis-
A. WOLFF, } tinguished Order of Saint Michael and Saint
Lieutenant Governor. } George, Lieutenant Governor and Administrator
[L.S.] } in and over the State of Western Australia and
its Dependencies in the Commonwealth of
Australia.

IN pursuance of the provisions contained in the fifth section of the Bank Holidays Act, 1884, I, the Lieutenant Governor of the said State, do by this my Proclamation appoint the following special Bank Holiday:—

Date; Place.

Wednesday 29th September, 1971 (Royal Show
"Peoples Day"); Northam.

Given under my hand and the public Seal of
the said State, at Perth, this 24th day of
August, 1971.

By His Excellency's Command,
C. STUBBS,
Chief Secretary.

GOD SAVE THE QUEEN ! ! !

Electoral Districts Act, 1947-1965.

PROCLAMATION

WESTERN AUSTRALIA, } By His Excellency The Honourable Sir Albert
TO WIT, } Wolff, Knight Commander of the Most Dis-
A. WOLFF, } tinguished Order of Saint Michael and Saint
Lieutenant Governor. } George, Lieutenant Governor and Administrator
[L.S.] } in and over the State of Western Australia and
its Dependencies in the Commonwealth of
Australia.

WHEREAS by section 12 of the Electoral Districts Act, 1947-1965, it is enacted, *inter alia*, that the State may from time to time be wholly or partially redivided into electoral districts and electoral provinces by Commissioners appointed under that section in manner provided in that section whenever directed by the Governor by Proclamation; and whereas it is further enacted by that section that the Proclamation shall be made if the Chief Electoral Officer appointed under the Electoral Act, 1907 submits a report to the Minister of the Crown to whom the administration of that Act is for the time being committed by the Governor, that it appears from the rolls for the electoral districts made up for the last preceding general election for the Legislative Assembly, that the number of electors on each such roll in respect of not less than eight electoral districts falls short of or exceeds by one-fifth or more the quota for those districts; and whereas the Chief Electoral Officer appointed under the Electoral Act, 1907-1970, has submitted a report to the Minister of the Crown to whom the administration of that Act is for the time being committed by the Governor, that it appears from the rolls for the electoral districts made up for the last preceding general election for the Legislative Assembly which was held on the 20th day of February, 1971, that the number of electors on each such roll in respect of not less than eight electoral districts falls short of or exceeds by one-fifth or more the quota for those districts: Now, therefore, I, the Lieutenant Governor, acting with the advice and consent of Executive Council, do hereby direct that the State be wholly or partially redivided into electoral districts and electoral provinces by Commissioners appointed under section 12 of the Electoral Districts Act, 1947-1965, in manner provided by that Act.

Given under my hand and the Public Seal of
the said State, at Perth, this 1st day of
September, 1971.

By His Excellency's Command,
RON BERTRAM,
Attorney General.

GOD SAVE THE QUEEN ! ! !

Transfer of Land Act, 1893.

PROCLAMATION

WESTERN AUSTRALIA, } By His Excellency The Honourable Sir Albert
TO WIT, } Wolff, Knight Commander of the Most Dis-
A. WOLFF, } tinguished Order of Saint Michael and Saint
Lieutenant Governor. } George, Lieutenant Governor and Administrator
[L.S.] } in and over the State of Western Australia and
its Dependencies in the Commonwealth of
Australia.

Corres. 5735/50, V5.

WHEREAS by the Transfer of Land Act, 1893, the Governor is empowered by Proclamation in the *Government Gazette* to vest in Her Majesty as of Her former estate all or any lands, whereof Her Majesty may become the registered proprietor; and whereas Her Majesty is now the registered proprietor of the lands described in the schedules hereto: Now, therefore, I, the Lieutenant Governor with the advice and consent of the Executive Council, do by this my Proclamation vest in Her Majesty, Her Heirs, and successors, the land described in the Schedules hereto as of Her former estate.

Given under my hand and the Public Seal of the said State, at Perth this 17th day of August, 1971.

By His Excellency's Command,
H. D. EVANS,
Minister for Lands.

GOD SAVE THE QUEEN ! ! !

Revestment Schedule.

Schedule 1.

Corres. No.; Description of Land; Certificate of Title Volume; Folio.

- 3125/96V4—Portion of Avon Location 4564 and being the whole of the land comprised in Diagram 6408; 464; 10.
639/64—Gnowangerup Lot 29; 1162; 528.
605/69—Portion of Williams Location 5944 and being Lot 1 the subject of Diagram 39953; 409; 166A.
2149/68—Nelson Location 5630 and portion of Nelson Location 1372; 446; 23A.
2357/12V3—Portion of Mendel Estate Lot 5; 278; 155A.
1767/96—Victoria Location 674; 43; 120.
2723/70—Hannans Suburban Area Lot F17; 51; 44A.

Schedule 2.

Corres. No.; Description of Land.

- 2492/68—Portion of Canning Location 31 and being the land coloured blue and marked Drain Reserve on Plan 9299 and being part of the land in Certificate of Title Volume 1260, Folio 349.
2599/68—Portion of Cockburn Sound Location 462 and being Lot 36 on Plan 9169 and being part of the land in Certificate of Title Volume 208, Folio 141A.
3057/68—Portion of Wellington Location 41 and being the land coloured blue and marked Drain Reserve on Diagram 36773 and being the balance of the land remaining in Certificate of Title Volume 185, Folio 171A.
3697/69—Portion of Mount Helena Lot 83 and being Lots 25 and 26 on Plan 9580 and being part of the land in Certificate of Title Volume 44, Folio 214A.
1134/70—Portion of Swan Location 1315 and being Lot 843 on Plan 9691 and being part of the land in Certificate of Title Volume 402, Folio 102A.
1359/70—Portion of Swan Location 1370 and being Lot 30 on Diagram 40402 and being part of the land in Certificate of Title Volume 1299, Folio 10.
3715/69—Portion of Canning Location 16a and being Lot 55 on Plan 9586 and being part of the land in Certificate of Title Volume 1182, Folio 765.

Land Act, 1933-1969.

PROCLAMATION

WESTERN AUSTRALIA, } By His Excellency The Honourable Sir Albert
TO WIT, } Wolff, Knight Commander of the Most Dis-
A. WOLFF, } tinguished Order of Saint Michael and Saint
Lieutenant Governor } George, Lieutenant Governor and Administrator
[L.S.] } in and over the State of Western Australia and
its Dependencies in the Commonwealth of
Australia.

Corres. 620/54.

WHEREAS by section 31 of the Land Act, 1933-1969, the Governor may by Proclamation and subject to such conditions as may be expressed therein, classify as of Class A any lands of the Crown reserved to Her Majesty for any of the purposes specified in the said section; and whereas it is deemed expedient that the addition to Class 'A' Reserve No. 25373 for the purpose of a "National Park and Recreation" as described hereunder, should be classified as of Class A: Now, therefore, I, the Lieutenant Governor with the advice of Executive Council do by this my Proclamation classify as of Class A the reserve described hereunder.

Given under my hand and the Public Seal of the said State, at Perth, this 17th day of August, 1971.

By His Excellency's Command,
H. D. EVANS,
Minister for Lands.

GOD SAVE THE QUEEN ! ! !

Schedule.

The road shown coloured blue on Original Plan 11659, closed by deviation by notice *Government Gazette* dated 8th April 1971, page 1129. Area: 14 acres 1 rood 31 perches. (Plan 440 D/40 C.4.)

Land Act, 1933-1969.

PROCLAMATION

WESTERN AUSTRALIA, } By His Excellency The Honourable Sir Albert
TO WIT, } Wolff, Knight Commander of the Most Dis-
A. WOLFF, } tinguished Order of Saint Michael and Saint
Lieutenant Governor } George, Lieutenant Governor and Administrator
[L.S.] } in and over the State of Western Australia and
its Dependencies in the Commonwealth of
Australia.

Corres. 2204/61.

WHEREAS by section 31 of the Land Act, 1933-1969, the Governor may by Proclamation and subject to such conditions as may be expressed therein, classify as of Class A any lands of the Crown reserved to Her Majesty for any of the purposes specified in the said section; and whereas it is deemed expedient that Reserve No. 27620 for the purpose of Preservation of Fauna (Short Necked Tortoise) as described hereunder, should be classified as of Class A: Now, therefore, I, the Lieutenant Governor with the advice of Executive Council do by this my Proclamation classify as of Class A the reserve described hereunder.

Given under my hand and the Public Seal of the said State, at Perth, this 17th day of August, 1971.

By His Excellency's Command,
H. D. EVANS,
Minister for Lands.

GOD SAVE THE QUEEN ! ! !

Schedule.

Reserve No. 27620 (Swan Location 7715). Area: 165 acres 3 roods 29 perches. (Plans M1-4, M2-4, Toodyay 40, Sheet 3 A.4.)

Land Act, 1933-1969.

PROCLAMATION

WESTERN AUSTRALIA, } By His Excellency The Honourable Sir Albert
TO WIT, } Wolff, Knight Commander of the Most Dis-
A. WOLFF, } tinguished Order of Saint Michael and Saint
Lieutenant Governor } George, Lieutenant Governor and Administrator
[L.S.] } in and over the State of Western Australia and
its Dependencies in the Commonwealth of
Australia.

Corres. 2204/61.

WHEREAS by section 31 of the Land Act, 1933-1969, the Governor may by Proclamation and subject to such conditions as may be expressed therein,

classify as of Class A any lands of the Crown reserved to Her Majesty for any of the purposes specified in the said section; and whereas it is deemed expedient that Reserve No. 27621 for the purpose of Preservation of Fauna (Short Necked Tortoise) as described hereunder, should be classified as of Class A: Now, therefore, I the Lieutenant Governor with the advice of Executive Council do by this my Proclamation classify as of Class A the reserve described hereunder.

Given under my hand and the Public Seal of the said State, at Perth, this 17th day of August, 1971.

By His Excellency's Command,

H. D. EVANS,
Minister for Lands.

GOD SAVE THE QUEEN ! ! !

Schedule.

Reserve No. 27621 (Swan Locations 7897 and 8307). Area: 383 acres 2 roods 32 perches. (Plan Toodyay 40, Sheet 3 A.4.)

AT a Meeting of the Executive Council held in the Executive Council Chamber, at Perth, this 17th day of August, 1971, the following Orders in Council were authorised to be issued:—

Land Act, 1933-1969.

ORDERS IN COUNCIL.

WHEREAS by section 33 of the Land Act, 1933-1969, it is made lawful for the Governor to direct that any Reserve shall vest in and be held by any Municipality, Body Corporate, or other person or persons to be named in the order in trust for the like or other public purposes to be specified in such order; and whereas it is deemed expedient, as follows:—

Corres. 605/69.—That Reserve No. 30962 should vest in and be held by the Minister of Water Supply, Sewerage and Drainage in trust for the purpose of "Water Supply (Reservoir)".

Corres. 2149/68.—That Reserve No. 30963 should vest in and be held by the Minister of Water Supply, Sewerage and Drainage in trust for the purpose of "Water Catchment Area".

Corres. 832/70.—That Reserve No. 30982 should vest in and be held by the Shire of Wiluna in trust for the purpose of "Caravan Park".

Now, therefore, His Excellency the Lieutenant Governor, by and with the advice and consent of the Executive Council, doth hereby direct that the beforementioned Reserves shall vest in and be held by the abovementioned bodies, in trust for the purposes aforesaid, subject nevertheless to the powers reserved to him by section 37 of the said Act.

W. S. LONNIE,
Clerk of the Council.

Land Act, 1933-1969.

ORDERS IN COUNCIL.

WHEREAS by section 33 of the Land Act, 1933-1969, it is made lawful for the Governor to direct that any Reserve shall vest in and be held by any Municipality, Body Corporate, or other person or persons to be named in the Order, in trust for any of the purposes set forth in section 29 of the said Act, or for the like or other public purposes to be specified in such Order and with power of sub-leasing; and whereas it is deemed expedient, as follows:—

Corres. 2905/47.—That Reserve No. 30968 should vest in and be held by the Town of Cottesloe, in trust for the purpose of "Oceanarium".

Corres. 115/71.—That Reserve No. 30980 should vest in and be held by the Shire of Northampton, in trust for the purpose of "Tourist Information Centre".

Now, therefore, His Excellency the Lieutenant Governor, by and with the advice and consent of the Executive Council, doth hereby direct that the beforementioned Reserves shall vest in and be held by the abovementioned bodies, in trust for the purposes aforesaid, with power to the said bodies, subject to the approval in writing of the Minister for Lands being first obtained, to lease the whole or any portion of the said Reserve for any term not exceeding 21 years from the date of the lease subject nevertheless to the powers reserved to him by section 37 of the said Act.

W. S. LONNIE,
Clerk of the Council.

Forests Act, 1918.

ORDER IN COUNCIL.

Forests 290/62; Lands 3125/96, V.4.

WHEREAS by the Forests Act, 1918, it is provided that the Governor may by Order in Council dedicate any Crown lands as State Forests within the meaning and for the purpose of that Act: Now, therefore, His Excellency the Lieutenant Governor with the advice and consent of the Executive Council doth hereby dedicate the area described in the schedule hereto as an addition to State Forest No. 7 within the meaning and for the purposes of the said Act.

W. S. LONNIE,
Clerk of the Council.

Schedule.

All that portion of land bounded by lines starting at the southernmost corner of Avon Location 4665 and extending generally northeasterly along boundaries of that location to the western boundary of Location 26585; thence northeasterly and southeasterly along boundaries of that location to the western boundary of Location 25383; thence southeasterly and easterly along boundaries of that location and easterly along the southern boundary of Location 26680 to the western side of Road Number 9263; thence southwesterly along that side and southwesterly along the northwestern side of the Great Southern Highway (Road Number 28) to a point situate in prolongation westerly of the southern boundary of Location 2509; thence easterly to and along that boundary and northerly along the eastern boundary of that location to the survey traverse of the shores of Lake Manaring as shown on Lands and Surveys Original Plan Avon 130; thence generally southeasterly, easterly, northeasterly and northerly along that traverse and onwards to the northern side of the Great Southern Highway (Road Number 28) aforesaid; thence northwesterly along that side to the southernmost corner of Location 27937; thence northeasterly and easterly along boundaries of that location to survey mark 18 M situate on a southern boundary of the last mentioned location; thence southerly to the northwestern corner of Location 1776; thence southerly along the western boundary of that location and onwards to a northwestern corner of Location 1881; thence southerly, westerly, and again southerly along boundaries of that location to the northeastern side of a one chain road passing along the present boundary of State Forest Number 7; thence generally northwesterly along that side and onwards to the northern side of the Great Southern Highway (Road Number 28) aforesaid; thence westerly along that side to the present boundary of State Forest Number 7 aforesaid; thence northerly along that boundary to the starting point. Area: about 1,430 acres, excluding roads. (Public Plans 2A/40, 2D/40, 1B20/SE.)

Forests Act, 1918.

ORDER IN COUNCIL.

Forests 290/62; Lands 3125/96, V.4.

WHEREAS by the Forests Act, 1918, it is provided that the Governor may by Order in Council dedicate any Crown lands as State Forests within the meaning and for the purpose of that Act: Now,

therefore, His Excellency the Lieutenant Governor with the advice and consent of the Executive Council doth hereby dedicate the area described in the schedule hereto as an addition to State Forest No. 13 within the meaning and for the purposes of the said Act.

W. S. LONNIE,
Clerk of the Council.

Schedule.

All that portion of land bounded by lines starting at the southernmost southwestern corner of Avon Location 1881 and extending easterly along the southern boundary of that location and onwards to a point situate in prolongation southerly of the eastern boundary of Location 550; thence northerly to and along that boundary to the southern side of the Great Southern Highway (Road Number 28); thence generally easterly, north-easterly and again easterly along that side to the northwestern corner of Location 25499 a point on the present boundary of State Forest Number 13; thence generally southeasterly and westerly along boundaries of that State Forest to the northeastern corner of Location 24629; thence westerly and southerly along boundaries of that location and onwards southerly along the present boundary of State Forest Number 13 aforesaid to a point situate in prolongation easterly of the northern boundary of Location 1676; thence westerly to and along that boundary to the eastern boundary of Location 3472; thence northerly and westerly along boundaries of that location to the western boundary of Location 1771; thence northerly and westerly along boundaries of that location and westerly along the northern boundary of Location 27855 to the north-eastern boundary of Location 4564; thence westerly, southerly and southwesterly along boundaries of that location to an eastern boundary of State Forest Number 7; thence northerly along that boundary to the southwestern corner of Location 22; thence easterly, northerly and westerly along boundaries of that location to the northern side of Road Number 14142; thence westerly along that side to a point situate in prolongation southerly of the eastern boundary of Location 3209; thence northerly to and along that boundary to the north-eastern corner of that location; thence westerly and southerly along the northern and western boundaries of Location 3209 aforesaid and onwards to the northeastern side of a one chain road passing along the northeastern boundary of Location 16495; thence generally northwesterly along that side to the starting point. Area: about 12,100 acres, excluding roads. (Public Plans 2A/40, 2D/40, 1B20/SE.)

Premier's Department,
Perth, 2nd September, 1971.

IT is hereby notified for public information that His Excellency the Lieutenant-Governor in Executive Council has approved of the following appointments to the Commission of the Peace for the State of Western Australia:—

Vernon Alfred Lewis, of 37 Planet Street, Carlisle, and C/o Public Works Department Maintenance Depot, Wittenoom Street, East Perth.

John Morris, of Jamieson Street, Pemberton.
Lionel Robson Shearer, of 10 Princep Street, Attadale.

Leslie Steve Walter, of 15 Holder Street, St. James, and Fremantle Technical College, Grosvenor Street, South Fremantle.

W. S. LONNIE,
Under Secretary,
Premier's Department.

INQUIRY AGENTS LICENSING ACT, 1954.

Application for License in the First Instance.

To the Court of Petty Sessions at Perth:

I, WILLIAM ALBERT HAWKER, of 6 Porlock Way, Karrinyup, Clerk, having attained the age of twenty-one years, hereby apply on my own behalf

for a license under the abovementioned Act. The principal place of business will be at 1329 Hay Street, West Perth.

Dated the 23rd day of July, 1971.

W. A. HAWKER,
Signature of Applicant.

Appointment of Hearing.

I hereby appoint the 7th day of September, 1971, at 2.15 o'clock in the afternoon as the time for the hearing of the foregoing application at the Court of Petty Sessions at Perth.

Dated the 10th day of August, 1971.

C. E. EMMS,
Clerk of Petty Sessions.

Objection to the granting of the application may be served on the applicant and the Clerk of Petty Sessions at any time prior to seven days before the date appointed for the hearing.

LAND AGENTS ACT, 1921.

Application for Transfer of a License.

To the Court of Petty Sessions at Northam:

I, ARTHUR HUGH MARSHALL, of Blue Valley Farm, Spencers Brook Road, Clackline, hereby apply on behalf of a firm Greenacres Realty, the partners of which are myself and Margaret Anne Marshall of Blue Valley, Spencers Brook Road, Clackline, for the license currently issued to Arthur Hugh Marshall, on behalf of a firm P. Norrish & Co., to be transferred to me to carry on business as a Land Agent at Blue Valley, Spencers Brook Road, Clackline.

Dated the 25th day of August, 1971.

ARTHUR H. MARSHALL,
Signature of Applicant (Transferee).

I, Arthur Hugh Marshall concur in this application.

ARTHUR H. MARSHALL,
Signature of Transferor.

Appointment of Hearing.

I hereby appoint the 7th day of October, 1971, at 10 o'clock in the forenoon as the time for the hearing of the foregoing application at the Court of Petty Sessions at Northam.

Dated the 31st day of August, 1971.

A. N. DEAS,
Clerk of Petty Sessions.

Objection to the granting of the license may be served on the applicant and the Clerk of Petty Sessions at any time prior to seven days before the date appointed for the hearing.

LAND AGENTS ACT, 1921.

Application for Transfer of a License.

To the Court of Petty Sessions at Perth:

I, RAYMOND ADRIAN BURKE, of 12 Grange Street, Claremont, hereby apply as nominee of R.D.C. Projects (W.A.) Pty. Limited, for the license currently issued to Raymond Adrian Burke, on behalf of a firm Raymond Burke and Associates, to be transferred to me to carry on business as a Land Agent at 290 Scarborough Beach Road, Osborne Park.

Dated the 24th day of August, 1971.

R. BURKE,
Signature of Applicant (Transferee).

I, Roy E. Schofield, concur in this application.

ROY E. SCHOFIELD,
Signature of Transferor.
R.D.C. Projects (W.A.) Pty. Limited.

Appointment of Hearing.

I hereby appoint the 5th day of October, 1971, at 2.15 o'clock in the afternoon as the time for the hearing of the foregoing application at the Court of Petty Sessions at Perth.

Dated the 25th day of August, 1971.

C. E. EMMS,
Clerk of Petty Sessions.

Objection to the granting of the license may be served on the applicant and the Clerk of Petty Sessions at any time prior to seven days before the date appointed for the hearing.

NOTICE.

ELECTORAL DISTRICTS ACT, 1947-1965.

Office of the Attorney General,
Perth, 1st September, 1971.

HIS Excellency the Lieutenant Governor in Executive Council, acting pursuant to section 12 of the Electoral Districts Act, 1947-1965, and in accordance with the provisions of section 2 of that Act, has been pleased to appoint as Electoral Commissioners for the purposes of the Act the Honourable Sir Lawrence Walter Jackson, K.C.M.G., Chief Justice of Western Australia; John Frank Morgan, the Surveyor General in the Lands and Surveys Department of the State; and Stanley Edward Wheeler, the Chief Electoral Officer appointed under the Electoral Act, 1907-1970.

RON BERTRAM,
Attorney General.

PUBLIC SERVICE ARBITRATION ACT, 1966-1970

DETERMINATION

AGRICULTURE PROTECTION BOARD—CLERICAL OFFICERS

Agric. 469/70

PURSUANT to section 12 of the Public Service Arbitration Act, 1966-1970, the Agriculture Protection Board of Western Australia hereby gives notice that the titles, salaries or salary ranges allocated to offices and salary within each salary range allocated to officers covered by the Agriculture Protection Board Administrative and Clerical Salaries Allowances and Conditions Agreement, 1971 (No. 94 of 1971) as at 5th March, 1971, shall be in accordance with the following determination:—

Item No.	Title of Office	Name of Officer	Classification		Salary Excluding Allowances	Remarks
			4/3/71	5/3/71		
CLERICAL						
					\$	
1	Chief Clerk and Secretary	Gorey, B. J.	C-II-7	C-II-7	7,385	
3	Clerk	Postma, G.	C-II-3	C-II-3	5,605	
5	Clerk	Ramanah, D. R. G.	C-II-1	C-II-1	4,835	
7	Clerk	Goldsworthy, K. S.	C-IV	C-IV	3,580	
9	Clerk	Jones, B. W.	C-IV	C-IV	3,095	
11	Senior Typiste	Gaebler, E. M.	C-III-1	C-III-1	3,755	
12	Typiste	O'Rourke, M.	C-V	C-V	3,370	
15	Junior Typiste	Vacant	C-V	C-V		
<i>Temporary Office</i>						
20T	Clerk-Typiste	Mathews, R. L.	C-V	C-V	3,260	
STORES AND TRANSPORT						
25	Stores and Transport Officer	Wilson, W. T.	C-II-3	C-II-3	5,605	
30	Clerk	Mitchell, P.	C-II-1	C-II-1	4,835	

PUBLIC SERVICE ACT, 1904-1970

DETERMINATION

PURSUANT to Section 19 of the Public Service Act, 1904-1970, the Public Service Board hereby determines that the salary rates for the levels comprising the Special Division shall be as detailed in the schedule hereunder. Provided that the said rates shall be varied to the extent necessary to give effect to any decision of the Commonwealth Conciliation and Arbitration Commission in a National Wage Case that is expressed to be made on general economic grounds and has general application.

SCHEDULE

Level	From 10/9/71
1	\$ 16,784
2	17,428
3	18,072
4	18,721
5	19,365

Signed by the Public Service Board,
R. H. DOIG,
Chairman.

J. B. CROOKS,
Deputy Chairman.

E. P. SHADDICK,
Commissioner.

30th August, 1971.

VACANCIES IN THE PUBLIC SERVICE

Department	Position	Class	Gross Salary	Date Returnable
Agriculture	Field Assistant, Rangeland Management Branch (Item 01/6627) (a) (j) (s)	G-VI	\$2,000 (17 years)- \$4,410 (p)	1971 10th September
Child Welfare	Child Placement Officer (Male or Female) Welfare Branch (Item 10/0760) (c)	C-IV	\$1,710 (16 years)- \$4,465 (b)	do.
Crown Law	Clerk, Companies Registration Office (Item 11/2520)	C-II-3	\$5,405-\$5,605	do.
Lands and Surveys	Clerk, Applications and Inspections Branch, Administrative Division (Item 20/1110)	C-II-1	\$4,650-\$4,835	do.
Mental Health Services	Clerk, Clerical Branch, Heathcote Hospital (Item 09/1955)	C-II-2	\$5,020-\$5,205	do.
Mental Health Services	Mental Health Officer (Female), Claremont Hospital (Item 09/0455) (a) (h)	G-II-1/4	\$4,504-\$5,894	do.
Metropolitan Water Supply	Recovery Clerk, Recovery Section, Revenue Branch, Accounting Division (Item 22/3130)	C-II-1	\$4,650-\$4,835	do.
Metropolitan Water Supply	Designing Engineer, Grade 1, Executive Branch, Engineering Division (Item 22/4317)	Level 3	\$9,343-\$11,271	do.
Metropolitan Water Supply	Clerk, Records Branch, Administrative Division (Item 22/0370)	C-II-1	\$4,650-\$4,835	do.
Metropolitan Water Supply	Clerk, Internal Audit Branch, Administrative Division (Item 22/0600)	C-II-1	\$4,650-\$4,835	do.
Metropolitan Water Supply	Clerk, Stores and Transport Section, Accounting Division (Item 22/3700)	C-II-1	\$4,650-\$4,835	do.
Metropolitan Water Supply	Clerk, Applications and Enquiries Section, Accounting Division (Item 22/2250)	C-II-1	\$4,650-\$4,835	do.
Metropolitan Water Supply	Sub Accountant, Expenditure Branch, Accounting Division (Item 22/3440)	C-II-9	\$8,320-\$8,565	do.
Metropolitan Water Supply	Expenditure Officer, Expenditure Branch, Accounting Division (Item 22/3450)	C-II-6	\$6,695-\$6,925	do.
Metropolitan Water Supply	Designer, Sewerage Connection Section, Plumbing Inspection and Testing Branch, Engineering Division (Item 22/5777) (a)(u)	G-II-2/3	\$4,965-\$5,555	do.
Mines	Chemist and Research Officer, Grade 3, Foods, Drugs and Toxicology Division, Government Chemical Laboratories (Item 23/3510) (a) (f)	Level 1	\$5,038-\$7,486	do.
Mines	Chemist and Research Officer, Grade 2, Engineering Chemistry Division, Government Chemical Laboratories (Item 23/4630) (a) (d)	Level 2	\$7,862-\$8,658	do.
Public Works	Colour Consultant, Decoration Section, Architectural Division (Item 29/7405) (t)	G-III-1/2	\$3,630-\$3,990	do.
State Housing Commission	Assistant Investigations Officer, Investigations Section, Constructions Branch, Architectural Division (Item 32/6610)	G-II-5	\$6,195-\$6,410	do.
Treasury	Finance Officer, Grade 1, Research Section, Research and Budgeting Branch (Item 35/0180)	C-II-8	\$7,845-\$8,075	do.
Agriculture	Adviser, Grade 2, General Services Branch, Wheat and Sheep Division (Item 01/5125) (a)	Level 2	\$7,862-\$8,658	do.
Lands and Surveys (6 positions)	Warden, Grade 2, Bush Fires Board (a) (l)	G-II-1/2	\$4,590-\$5,155	17th September
Crown Law	Trust Officer, Grade 2, Group 4 Section, Public Trust Office (Item 12/0395)	C-II-4	\$5,820-\$6,035	do.
Crown Law	Trust Officer, Grade 4, Group 4 Section, Public Trust Office (Item 12/0410)	C-II-1/2	\$4,650-\$5,205	do.
Crown Law	Clerk of Local Court, Local Court, Perth, Court Offices Branch (Item 11/2780)	C-II-9	\$8,320-\$8,565	do.
Crown Law	Clerk, Conveyancing Section, Crown Solicitor's Office (Item 11/1423)	C-II-3	\$5,405-\$5,605	do.
Fisheries and Fauna	Clerk-in-Charge, Clerical Branch, Administrative Division (Item 16/0155)	C-II-5	\$6,250-\$6,465	do.
Lands and Surveys	Photo Technician, Grade 3, Air Photography Section, Mapping Branch, Surveyor General's Division (Item 20/6900) (a) (g)	G-II-1/2	\$4,590-\$5,155	do.
Mental Health Services	Clerk, Staff Section, Clerical Branch (Item 09/0657)	C-II-1	\$4,650-\$4,835	do.
Metropolitan Water Supply Board	Safety Officer, Executive Branch, Engineering Division (Item 22/4320) (i)	G-II-4/5	\$5,765-\$6,410	do.
Public Health Department	Clerk, Clerical Branch, Administrative Division (Item 08/0297)	C-II-1	\$4,650-\$4,835	do.
Public Health Department	Senior Laboratory Technologist, Esperance Branch Laboratory, Public Health Laboratories (Item 08/4070)	Level 2	\$7,862-\$8,658	do.
Public Works	Research Officer, Grade 2, Administrative Division (Item 29/0017)	C-II-5/6	\$6,250-\$6,925	do.
Public Works	Clerk (Northam), District Water Supply Offices, Accounting Division (Item 29/1760) (a) (k)	C-II-1	\$4,650-\$4,835	do.

The possession of, or progress towards, an appropriate tertiary level academic qualification will be considered a factor, increasing in importance with the level of classification, when determining efficiency of applicants in the Clerical Division.

(a) Applications also called outside the Service under section 24.

VACANCIES IN THE PUBLIC SERVICE—*continued*

- (b) Adult female salary less \$86. Equal pay as from 1st January, 1972. Under 21, male rate less \$428.
- (c) Under 17 years, Junior Certificate in six subjects including English and Mathematics.
17 years and over, Leaving Certificate in English and three other subjects including a Maths subject or Economics or Accountancy
- (d) University degree in Chemistry, Applied Science, Metallurgy or Chemical Engineering or equivalent. Industrial or research experience in mineral technology or chemical processing desirable.
- (e) University degree with geology as a major subject with not less than ten years experience relevant to mineral resources.
- (f) University degree in Science with Chemistry as a major, or approved equivalent.
- (g) 1. Operate Process Cameras for :—
(a) Line, continuous tone and half tone reproduction of originals ;
(b) Colour separation of originals for reproduction by offset lithography or process block making.
2. Print :—
(a) Direct positive and negative reproduction on various media ;
(b) Composite colour proofs ;
(c) Mosaics by contact processes.
- (h) Experience with geriatric patients and a good knowledge of community facilities where possible.
- (i) Applicants must have had at least five years' employment on Engineering Construction works and formal training in safety practices. They must also have successfully completed a one month National Safety Council Course on Industrial Accident Prevention and Safety Measures, applicable to Engineering Construction Works.
- (j) Junior Certificate including English and a unit of Mathematics with Science subjects desirable. Allowance paid for Diploma. Promotion to Field Technician dependent on satisfactory service and possession of a Diploma or approved equivalent.
- (k) Leaving Certificate with passes in at least four subjects, including English and either a Mathematics unit, Economics or Accounting, or equivalent minimum.
- (l) Applicants must be prepared for extensive field work with capacity for public relations, investigations and report writing. Should be prepared to reside and travel anywhere in the State.
- (p) Plus District Allowance \$276 per annum married man, \$138 per annum single man.
- (s) Accommodation.
Single accommodation and messing facilities available. Some camping is necessary for which a camping allowance will be paid.
- (t) Applicants must have had considerable experience as colour consultants and be capable of reading Architectural plans and specifications. Knowledge of all paint products is essential.
It will be an advantage to hold a current driver's license and to either have a certificate from any recognised Technical School in interior design or be well advanced in such a course.
- (u) Applicants should hold Certificates of competency in Sanitary Plumbing and Drainage and preferably have some knowledge and practical experience of Drawing Office Plumbing Design.

Applications are called under section 34 of the Public Service Act, 1904-1967, and are to be addressed to the Chairman, Public Service Board, and should be made on the prescribed form, obtainable from the offices of the various Permanent Heads of Departments.

J. B. CROOKS,
Deputy Chairman, Public Service Board

3rd September, 1971.

Public Service Board,
Perth, 1st September, 1971.

THE following promotions have been approved:—

C. J. Muir, Clerk, C-IV, to be Clerk, C-II-1, Audit Department, as from 14th May, 1971.

J. A. S. Bingard, Clerk, C-IV, Officers Attached, Education Department, to be Clerk, C-II-1, Records Section, Hospitals' Collection Service, Medical Department, as from 20th August, 1971.

R. E. O'Connell, Registrar Hamilton, C-II-2, Senior High Schools Branch, Education Department, to be Mental Health Officer, G-II-1/4, Social Welfare Branch, Professional Division, Mental Health Services, as from 16th July, 1971.

M. J. McDonald, District Architect, Level 3, District Services, Construction and Maintenance Branch, to be Architect-in-Charge, Level 5, Hospital Design, Design Office, Major Projects Section, Design Branch, Architectural Division, Public Works Department, as from 17th August, 1971.

J. S. Coll, Executive Architect, Level 4, Executive Branch, to be Architect-in-Charge, Level 5, General Design Section, Design Branch, Architectural Division, Public Works Department, as from 17th August, 1971.

C. C. S. Newman, Clerk, C-II-1, Clerical Branch, Public Health Department, to be Clerk, C-II-2, Design and Investigation Branch, Engineering Division, Public Works Department, as from 30th April, 1971.

THE following resignations have been accepted:—

Name; Department; Date.

L. P. Johnson; Lands and Surveys; 12/8/71.

L. J. Burgess; Lands and Surveys; 26/8/71.

G. C. Kerr; Metropolitan Water Supply Board; 3/9/71.

F. B. Edelman; Mines; 8/9/71.

P. A. Ralph; Native Welfare; 26/3/71.

B. J. Fane; Native Welfare; 20/8/71.

M. M. L. Frichot; Police; 20/8/71.

K. L. Brett; Public Works; 1/10/71.

H. Flugel; Public Works; 27/8/71.

G. J. Herring; State Housing Commission; 7/9/71.

L. Rosair; Treasury; 16/9/71.

THE following retirements have been accepted:—

G. Shenton; Agriculture; 24/9/71.

M. F. Stewart; Mental Health Services; 8/10/71.

P. F. Ryan; Medical and Health Services; 15/6/71.

K. M. Cockerell; Medical and Health Services; 1/10/71.

E. E. Barnard; Public Works; 3/9/71.

THE following offices have been created:—

Item 10 1726, Clerk Typist, C-V, Field Division, Administrative Branch, Child Welfare Department.

Item 11 2925, Typist, C-V, Local Court Perth, Court Offices Branch, Crown Law Department.

Item 11 2508, Investigator, C-II-4/5, Companies Registration Office, Administrative Division, Crown Law Department.

Item 11 2578, Clerk, C-IV, Companies Registration Office, Administrative Division, Crown Law Department.

Item 09 1318, Clerk, C-IV, Clerical Section, Claremont Hospital, Mental Health Services.

Item 09 0662, Clerk, C-IV, Staff Section, Clerical Branch, Mental Health Services.

Item 23 2390, Storeman, G-VII-1, State Mining Engineers, Inspection of Mines and Machinery Branch, Administrative Division, Department of Mines.

Item 29 2563, Clerk, C-IV, Port Hedland, Country Water Supply Offices Branch, Public Works Department.

Item 29 2570, Clerk Typist, C-V, Port Hedland, Country Water Supply Offices Branch, Public Works Department.

Item 33 1479, Assistant, G-IX, Accounts Section, Land Tax Branch, State Taxation Department.

Item 34 0035, Typist, C-V, Administrative Division, Town Planning Department.

THE title and classification of the following office has been amended:—

Item 29 5614, Vacant, Research Testing and Materials Section, Planning Design and Investigation Branch, Engineering Division, Public Works Department, amended from Technical Officer, Grade 2, to item 29 5624, General Assistant, G-VII-1, with effect from 6th August, 1971.

R. H. DOIG,
Chairman, Public Service Board.

W.A. GOVERNMENT TOURIST BUREAU.

APPLICATIONS are invited from adult female permanent or temporary employees who have had previous experience in the travel industry and who are interested in working as Tourist Officers, C-IV, in the Perth Tourist Bureau.

Salary on appointment will be the male rate less the equal pay increment of \$86 per annum.

Applications on PSC. Form 15 should be submitted to the undersigned no later than 17th September, 1971.

R. H. DOIG,
Chairman, Public Service Board.

Crown Law Department,
Perth, 1st September, 1971.

THE Hon. Attorney General has appointed the following persons as Commissioners for Declarations under the Declarations and Attestations Act, 1913-1962:—

Bray, Stanley William John—Bicton.
Harvey, Douglas George—Kellerberrin.
Holland, Patrick Alexander Thomas—Melville.
Larsen, Vernon Foss—St. James.

W. J. ROBINSON,
Under Secretary for Law.

LAND AGENTS ACT, 1921-1969.

Crown Law Department,
Perth, 1st September, 1971.

HIS Excellency the Lieutenant Governor, acting with the advice and consent of Executive Council, has been pleased under the provisions of section 14A of the Land Agents Act, 1921-1969, and section 34 of the Interpretation Act, 1918-1970—

- (a) to revoke the appointment of Norman John Malley as Deputy Chairman of The Land Agents Supervisory Committee of Western Australia; and
- (b) to appoint William Arthur Petterson of 289 Marmion Street, Cottesloe as Deputy Chairman of The Land Agents Supervisory Committee of Western Australia.

W. J. ROBINSON,
Under Secretary for Law.

COMPANIES (CO-OPERATIVE) ACT, 1943-1959.

Crown Law Department,
Perth, 1st September, 1971.

C.L.D. 1260/71.

HIS Excellency the Lieutenant Governor in Executive Council acting under the provisions of section 176 of the Companies (Co-operative) Act,

1943-1959, has been pleased to declare The W.A. Teachers' Credit Society Limited, of which the registered office will be at 13 Murray Street, Perth, Western Australia, to be a consumers' society within the meaning of that section.

W. J. ROBINSON,
Under Secretary for Law.

LIQUOR ACT, 1970.

NOTICE is hereby given that pursuant to section 107 of the abovementioned Act, the Licensing Court has varied the grading of the hotels hereunder mentioned (consequent on substantial improvements to the said hotels) as follows:—

The Grade One Star published in the *Government Gazette* on 13th September, 1968, of the Augusta Motor Hotel, Blackwood Avenue, Augusta, has been varied to Grade Two Stars as from the 31st August, 1971.

The Grade One Star published in the *Government Gazette* of the 20th September, 1968, of the Pier Hotel, Port Hedland, has been varied to Grade Two Stars as from the 31st August, 1971.

Dated this 31st day of August, 1971.

J. P. McEWAN,
Principal Clerk, Licensing Court of W.A.

LIQUOR ACT, 1970.

(Section 107.)

NOTICE is hereby given that pursuant to the system of grading of Hotels under the above Act, published in the *Government Gazette* of April 28th, 1967, and amended by Notice in the *Government Gazette* on the 22nd September, 1967, the Licensing Court has graded the hotels named hereunder into the classes of such grading set opposite the name of the hotel as follows:—

Chateau Commodore; Perth; Grade Three Stars.

Cunderdin Motor Hotel; Cunderdin; Grade Two Stars.

Commercial Hotel; Northam; Grade One Star.

Dated this 31st day of August, 1971.

J. P. McEWAN,
Principal Clerk, Licensing Court of W.A.

BANANA INDUSTRY COMPENSATION TRUST FUND ACT, 1961.

(Regulation 4 (2) (b).)

NOTICE OF ELECTION.

NOTICE is hereby given that an election of an elective member of the Banana Industry Compensation Committee under section 7 of the Banana Industry Trust Fund Act, 1961, will take place at the Office if the Returning Officer hereunder mentioned, on Tuesday the 26th day of October, 1971, closing at the hour of 12 o'clock noon on that date.

Nominations of candidates must be made in accordance with the Banana Industry Compensation Trust Fund Act Regulations, 1962, and must be received by the Returning Officer at his office specified hereunder not later than the hour of 12 o'clock noon on the 28th day of September, 1971.

The address of the Returning Officer to which nominations are required to be sent or delivered is State Electoral Department, 3rd Floor, Public Trust Office Building, 565 Hay Street, Perth.

Dated this 27th day of August, 1971.

S. E. WHEELER,
Returning Officer.

POLICE ACT, 1892-1961.

(Sections 75 and 76.)

THE following unclaimed Stolen Property will be sold by Auction at the Kalgoorlie Police Station on the 25th day of September, 1971.

STOLEN PROPERTY.

No.; Station; Folio; Description; Amount.

- 1—Kalgoorlie; 35/69; National 11 Transistor, Panasonic Serial No: H 08165; \$.
- 2—Kalgoorlie; 39/69; 3 tins fruit, 2 boxes of sweets; \$.
- 3—Kalgoorlie; 40/69; 1 blue suitcase containing 2 pullovers; \$.
- 4—Kalgoorlie; 41/69; 1 packet of Senior cigarettes, 10 packets Rothmans cigarettes, 5 packets of Grenadier cigarettes, 3 packets of Drum tobacco; \$.
- 5—Kalgoorlie; 44/69; 4 Dunlop Radial tyres 14", 4 Dunlop 500 x 10 racing tyres Cr 70; \$.
- 6—Kalgoorlie; 45/69; 1 black leather jacket, fur lined; \$.
- 7—Kalgoorlie; 55/69; 1 damaged Hermes Baby portable typewriter; \$.
- 8—Kalgoorlie; 70/69; 1 Astor transistor radio. No serial number; \$.
- 9—Kalgoorlie; 72/69; 1 checkered travelling rug; \$.
- 10—Kalgoorlie; 73/69; 1 6 volt battery; 1 pr Voit flippers; 1 Espandon goggles; 1 Kodak camera; 1 F. J. Dash panel; 2. F. J. Radiator; hoses; 1 metal toolbox containing sundry tools; 1 round metal tin; 1 550 x 15" wheel and tyre; 1 560 x 15" wheel and tyre; 1 Yale 3 ton portable lift; 1 knife pouch; 1 2" canvas belt; 1 brown suitcase; 1 brown wallet.
- 11—Kalgoorlie; 75/69; 1 ladies Bluebird push cycle, colour blue and white; \$.
- 12—Kalgoorlie; 84/69; 1 Gents push cycle Malvern Star; \$.
- 13—Kalgoorlie; 89/69; 1 Primus stove; \$.
- 14—Kalgoorlie; 92/69; 1 Space Ranger push cycle frame No: 18776; \$.
- 15—Kalgoorlie; 96/69; 1 roll of tape, Holden owners manual. \$.
- 16—Kalgoorlie; 101/69; 1 Gents 28" Malvern Star cycle. \$.
- 17—Kalgoorlie; 102/69; 1 Gents 28" red cycle, make unknown \$.
- 18—Kalgoorlie; 2/70; 1 Red, white and blue Ladies cycle. \$.
- 19—Kalgoorlie; 5/70; 1 28" Blue cycle with one wheel. \$.
- 20—Kalgoorlie; 7/70; 1 Gents yellow metal Wrist Watch Calendar type, make OMINA. \$.
- 21—Kalgoorlie; 18/70; 1 Ladies MERCURY cycle. \$.
- 22—Kalgoorlie; 19/70; 1 Gents 28" cycle, Green colour. no front wheel. \$.
- 23—Kalgoorlie; 23/70; 1 Red Gents cycle, rough condition \$.
- 24—Kalgoorlie; 25/70; 1 Manx superstar dragstar cycle, colour purple and silver. \$.
- 25—Kalgoorlie; 31/70; 1 Gents 28" Blue cycle. \$.
- 26—Kalgoorlie; 38/70; 1 THORN transistor Radio. Serial TR 860. \$.
- 27—Kalgoorlie; 40/70; 1 Old ladies cycle, dirt track handle bars, brand unknown. \$.
- 28—Kalgoorlie; 57/70; 1 Gents SPEEDWAY Cycle Frame No: 61171. \$.
- 29—Kalgoorlie; 61/70; Boulder Police Stolen Property Folios:
 - 63/68; CYCLOPS tricycle, Red; \$.
 - 32/68; Gents MALVERN STAR cycle Frame No. OP 433; \$.
 - 25/68; Gents SWANSEA cycle, red and green. Frame No. 6936; \$.
 - 61/68; Ladies 28" OLYMPIA cycle green, frame No: 8362; \$.
 - 31/68; Gents 28" OLIMPIC cycle blue, frame No. Nil; \$.
 - 36/68; Ladies 28" MERCURY cycle, frame No: 5089; \$.

- 30—Kalgoorlie; 64/70; 1 11" screwdriver and rubber covered torch. \$.
- 31—Kalgoorlie; 65/70; 1 ASTOR Transistor, Serial No.: 38397. \$.
- 32—Kalgoorlie; 84/70; 1 Boys blue and silver bicycle frame; \$.
- 33—Kalgoorlie; 86/70; 1 pair leather gloves; 3 small screwdrivers; 1 cigarette lighter; 1 pocket knife; 1 pair binoculars; with leather carrying case; 1 key ring, bottle opener, nail clippers; 15 threepence pieces; 5 five cent pieces. All coins damaged; \$.
- 34—Kalgoorlie; 89/70; 1 wire strainer, home made; \$.
- 35—Kalgoorlie; 93/70; 28 in. Girls cycle, old condition; \$.
- 36—Kalgoorlie; 97/70; 1 Malvern Star mini star cycle, red; \$.
- 37—Kalgoorlie; 98/70; 1 Gents gold colour cycle, with generating set; \$.
- 38—Kalgoorlie; 100/70; 1 Girls 20 in. blue cycle; \$.
- 39—Kalgoorlie; 102/70; 1 20 in. boys gold dragstar cycle; \$.
- 40—Kalgoorlie; 111/70; 1 Gents cycle silver colour, no front wheel; \$.
- 41—Kalgoorlie; 112/70; 3 cartons of Benson & Hedges; \$.
- 42—Kalgoorlie; 117/70; 1 Malvern Star cycle, red colour; \$.
- 43—Kalgoorlie; 118/70; 1 Gents cycle frame, blue colour; \$.
- 44—Kalgoorlie; 119/70; 1 Gents cycle, front wheel 28 in. back wheel 20 in.; \$.
- 45—Kalgoorlie; 104/70; Coolgardie Folio 1/70—1 National Transistor Radio Serial No. HVS 550; \$.
- 46—Kalgoorlie; 48/71; Norseman Folio:
 - 13/70—1 Phillishave electric shaver; \$.
 - 14/70—1 Wallet containing S.A. M.D.L.; \$.
 - 186/70—1 jerry can; \$.
 - 6/70—1 ladies handbag plus contents; \$.
 - 9/70—1 Queensland M.D.L. No. M 44550; \$.
 - 12/70—1 Suitcase; 1 Gladstone Bag; \$.

POLICE ACT, 1892-1961.

(Sections 75 and 76.)

The following unclaimed Stolen Property will be sold by Auction at the Kalgoorlie Police Station on the 25th day of September, 1971.

STOLEN PROPERTY.

No.; Station; Folio; Description; Amount.

- 47—Kalgoorlie; 64/71; Boulder Stolen Property Folios:
 - 53/69—Gents 26 in. Malvern Star Cycle, blue colour, Frame No. 67365.
 - 55/69—Gents 26 in. Malvern Star Cycle, blue and white, Frame No. 36376.
 - 58/69—Ladies 26 in. Malvern Star Cycle, blue, frame No. OP-112.
 - 59/69—Gents 28 in. Olympic, red colour, frame No. 9826.
 - 2/70—Ladies 24 in. Malvern Star Cycle, Silver and red, Frame No. P 10442.
 - 3/70—Childs small tricycle, "Cyclops," red, white and blue.
 - 7/70—Girls 28 in. Malvern Star Cycle, blue and red, Frame No. 70744.
 - 10/70—Gents 28 in. Silver Prince Cycle, Multi colour, Frame No. 17349.

SUNDRY ITEMS.

Vehicles for Auction.

- 1—Boulder Police Station; Holden Station Sedan, 1958-59 FC Model, Reg. No. A 841. Wrecked condition.
- 2—Kalgoorlie Police Station; Vanguard Sedan, Grey colour, no registration, unroadworthy condition. Six cylinder model.
- 3—Kalgoorlie Police Station; Zephyr Sedan, Grey colour, no registration, 1960 model, unroadworthy condition.

POLICE ACT, 1882-1961.
(Sections 75 and 76.)

THE following unclaimed Found Property will be sold by auction at the Kalgoorlie Police Station on the 25th day of September, 1971.

FOUND PROPERTY.

No.; Station; Folio; Description; Amount.

- 1.—Kalgoorlie; 131/68; 1 old brown suitcase containing sundry clothing and papers; \$.
- 2.—Kalgoorlie; 25/70; 1 Dark grey suit, 1 pr olive slacks; \$.
- 3.—Kalgoorlie; 26/70; 2 Parliamentary Books; \$.
- 4.—Kalgoorlie; 27/70; 2 Brown suitcases containing sundry clothing; \$.
- 5.—Kalgoorlie; 31/70; 1 Carton containing one dozen bottles of Swan Lager; \$.
- 6.—Kalgoorlie; 36/70; 1 Yellow metal cross and chain; \$.
- 7.—Kalgoorlie; 39/70; 1 imitation flick knife; \$.
- 8.—Kalgoorlie; 65/70; 1 3 ft. x 2 ft. blue suitcase and contents; \$.
- 9.—Kalgoorlie; 73/70; 1 dark brown wallet containing sundry papers; \$.
- 10.—Kalgoorlie; 75/70; 1 chrome hubcap; \$.
- 11.—Kalgoorlie; 79/70; 1pr. black plastic ladies gloves; \$.
- 12.—Kalgoorlie; 80/70; 1 Green airways bag containing sundry clothing and National Panasonic Transistor Radio. Serial No. CL 08327; \$.
- 13.—Kalgoorlie; 90/70; 1 Gold metal pocket torch; \$.
- 14.—Kalgoorlie; 92/70; 1 pr. gents leather gloves; \$.
- 15.—Kalgoorlie; 108/71; Norseman Folios: 36/70—1 suitcase; 1 bag; \$.
48/70—1 brown fur purse; \$.
54/70—1 pr trousers; 1 woollen coat; \$.
64/70—1 Armstrong Ladies cycle; \$.
- 16.—Kalgoorlie; 109/71; Boulder Found Property; 54/70—Gents brown leather zip front jacket; \$.
- 16.—Kalgoorlie; 109/70—Boulder Found Property Folio:
59/70—Ladies White Metal Omega wrist Watch and band; \$.
- 17.—Kalgoorlie; 110/71—Esperance Found Property Folio:
84/70—1 Bundle of blankets: \$.
73/70—1 yellow helmet; \$.
63/70—1 Orange sponge rubber blanket; \$.
- 18.—Kalgoorlie; 111/71—Norseman Folios:
11/69—1 Kangaroo Skin Purse containing five cheque slips on the Bank of South Australia. Nos: 212934-35-37-38-39; \$.
28a/67—2 suitcases containing suitclothes and papers; \$.
17/70—2 Aluminium garden chairs with aqua webbing; \$.
1/70—6 items of baby clothing and sundry papers; \$.
5/70—1 Blue folder type tool box ROTA make; \$.
28/70—Bundle of tin guttering and down pipe; \$.

UNCLAIMED PROPERTY HELD BY POLICE.

TENDERS are invited for the purchase and removal of the following vehicles located at Police Transport Branch, Maylands, all of which are in a damaged and poor condition.

Tenders to be directed to the Sergeant-in-Charge, Police Transport Branch, Maylands, and to be received no later than September 17, 1971.

Prior inspection may be made at the above Branch.

Make; Reg. No.; Model; Engine No.

Holden Sedan; (Vic) TA.814; FX; 25665.
Morris Sedan SV; UED.097; Morris Minor; 81453.
Holden S.W.; RJK.424; HR; 186A 159631.
B.S.A. M/Cycle; —; —; —.
Triumph Sports; USS.459; —; FC 51557HE.
Fordomatic Sedan; —; 1959; CEBY 6015B.
Vauxhall Sedan; UHF.106; 1955; EP 176589.
Holden Sedan; UEE.080; FE; 98941.
Zephyr S.Sedan; UCL.509; 1962; 1272573.
Morris Sedan SV; UXH.647; Morris Minor; 122057.
Ford Fairlane; BSN.3300; 1960; COAE 9425.
Holden Sedan; URB.769; FB; J.1250.
Holden S.W.; UHX.410; FC; B.253314.
Holden Sedan; UHJ.106; FJ; L.601116.
Borgward Bremen Sedan; UFL.765; 1959; 1146 328.
Austin; UJA.412; A.95; 26/N/L60556.
Triumph M/Cycle; UC.302; TR6R; 31727.
Morris Sedan; USK.536; Oxford; BP15M715.
Holden Sedan; UNA.130; FB; B 31005.
Vauxhall Sedan; BO 998; 1955; EP 204428.
Desoto; UJE.968; —; P28106623.

A. L. M. WEDD,
Commissioner of Police.

HEALTH ACT, 1911-1970.

(Section 247A.)

Local Health Authorities Analytical Committee.

P.H.D. 394/70.

I RONALD DAVIES, being the Minister administering the Health Act, 1911-1970, hereby appoint F. K. O'Mahony, as a member of the above Committee to represent local authorities within 25 miles of the G.P.O., Perth, for the period of three years commencing 15th September, 1971.

RON DAVIES,
Minister for Health.

HEALTH ACT, 1911-1970.

Department of Public Health,
Perth, 26th August, 1971.

P.H.D. 190/70.

THE appointment of Mr. Graham Tiffany as Health Surveyor (Meat Inspection) to the Shire of Boulder is approved.

The cancellation of the following appointments is hereby notified:—

Mr. P. Ward, Health Surveyor, Town of Boulder.

Mr. N. Hooton, Health Surveyor, Shire of Boulder.

Mr. A. L. Scott, Health Surveyor, Kalgoorlie Road Board.

Mr. D. Fraser, Health Surveyor, Kalgoorlie Road Board.

W. S. DAVIDSON,
Commissioner of Public Health.

FORFEITURES.

THE following leases have been forfeited under the Land Act, 1933-1969, for the reasons stated.
2nd September, 1971.

A. E. HEAGNEY,
Under Secretary for Lands.

Name; Lease; District; Reason; Corres.; Plan.
Brown, L. T.; 3116/4200; Esperance Lot 652; abandoned; 3073/68; Townsite.
Guest, R. K. and A. H.; 338/10145; Salmon Gums Lot 71; non-compliance with conditions; 4032/68; Townsite.
Guilmartin, L. J.; 338/10483; Carnamah Lot 123; non-payment of instalments; 3817/69; Townsite.
Hanney, J. F.; 338/10482; Carnamah Lot 124; non-payment of instalments; 3818/69; Townsite.
Hillier, F. O.; 3117/3856; Coolgardie Lot 1976; non-payment of rent; 3867/50; Townsite.
Kononen, V. (deceased); 338/10063; Roebourne Lot 421; non-compliance with conditions; 310/69; Townsite.
Allan, J.; 338/10093; Cranbrook Lot 217; non-payment of instalments; 3189/64; Townsite.

RESERVES.

Department of Lands and Surveys,
Perth, 3rd September, 1971.

HIS Excellency the Lieutenant Governor in Executive Council has been pleased to set apart as Public Reserves the land described below for the purposes therein set forth.

Corres. 644/71.

BOLGART.—No. 30981 (Use and Requirements of the Shire of Victoria Plains), Lot No. 148 (1 rood 0.7 perches). (Original Plan 11454, Plan Bolgart Townsite.)

Corres 3057/68.

BUNBURY.—No. 30956 (Drain) Lot No. 528, formerly portion of Wellington Location 41 and being the land coloured blue and marked "drain reserve" on Diagram 36773 (2.7 perches). (Plan B101-4.)

Corres. 2492/68.

CANNING.—No. 30954 (Drain), Location No. 2374, formerly portion of Canning Location 31 and being the land coloured blue and marked "drain reserve" on Plan 9299 (1 acre 0 roods 21.3 perches). (Plan K161-4.)

Corres. 3715/69.

CANNING.—No. 30960 (Recreation), Location No. 2357, formerly portion of Canning Location 16a and being Lot 55 on Plan 9586 (1 rood 1.5 perches). (Plan K81-4.)

Corres. 2599/68.

COCKBURN SOUND.—No. 30955 (Recreation), Location No. 2204, formerly portion of Cockburn Sound Location 462 and being Lot 36 on Plan 9169 (1 acre 0 roods 14.6 perches). (Plan K209-4.)

Corres. 2905/47.

COTTESLOE.—No. 30968 (Oceanarium), Lot No. 344 (20.7 perches). (Diagram 74420, Plan P248-4.)

Corres. 639/64.

GNOWANGERUP.—No. 30961 (Parking), Lot No. 29 (1 rood). (Plan Gnowangerup Townsite.)

Corres. 794/71.

KALBARRI.—No. 30946 (Drainage), Lot Nos. 339, 354 and 363. (Plan Kalbarri Townsite.)

Corres. 115/71.

KALBARRI.—No. 30980 (Tourist Information Centre). Lot No. 378 (16 perches). (Diagram 75134, Plan Kalbarri Townsite.)

Corres. 574/69.

KARRATHA.—No. 30943 (Housing (Medical Department)) Lot Nos. 3, 31 and 48 (2 roods 9.2 perches). (Plan Karratha 25.22.)

Corres. 3697/69.

MOUNT HELENA.—No. 30957 (Recreation), Lot No. 334, formerly portion of Mount Helena Lot 83 and being Lots 25 and 26 on Plan 9580 (2 roods 4.9 perches). (Plan Mundaring.)

Corres 2149/68.

NELSON.—No. 30963 (Water Catchment Area), Location Nos. 5630 and 13050 (198 acres 1 rood 3 perches). (Plan 439B/40 D.1.)

Corres. 1134/70.

SWAN.—No. 30958 (Recreation), Location No. 8625, formerly portion of Swan Location 1315 and being Lot 843 on Plan 9691 (1 acre 0 roods 18.9 perches). (Plan P90-4.)

Corres. 1359/70.

SWAN.—No. 30959 (Recreation), Location No. 8613, formerly portion of Swan Location 1370 and being Lot 30 on Diagram 40402 (22 acres 1 rood 38 perches). (Plan Yanchep 40, Sheet 1.)

Corres. 2357/12.

VICTORIA.—No. 30964 (Government Requirements), Location No. 10988, formerly portion of Mendel Estate Lot 5 (200 acres 0 roods 35 perches). (Plan 156/80D.4.)

Corres. 605/69.

WILLIAMS.—No. 30962 (Water Supply (Reservoir)). Location No. 15605, formerly portion of Williams Location 5944 and being Lot 1 the subject of Diagram 39953 (2 acres 0 roods 36 perches). (Plan 408A/40 C.2.)

Corres. 832/70.

WILUNA.—No. 30982 (Caravan Park), Lot Nos. 976, 1035, 1036, 1037, 1039, 1040, 1041 and 1457, (1 acre 3 roods 4.7 perches). (Plan Wiluna Townsite.)

A. E. HEAGNEY,
Under Secretary for Lands.

AMENDMENT OF RESERVES.

Department of Lands and Surveys,
Perth, 3rd September, 1971.

HIS Excellency the Lieutenant Governor in Executive Council has been pleased to approve, under section 37 of the Land Act, 1933-1969, as follows:—

Corres. 15121/99.V3.—Of the amendment of Reserve No. 7273 (at Cue) "Common" to include that portion of discontinued railway extending from the northern boundary of the said reserve to the north western boundary of Cue Townsite and of its area being increased by about 42 acres accordingly. (Plan 200/80.)

Corres. 3637/97.V4.—Of the amendment of Reserve No. 21442 (at Wiluna) "Excepted from Sale" to exclude Wiluna Lots 1035, 1036 and 1041 and of its area being reduced to 7 acres and 18 perches accordingly. (Plan Wiluna Townsite.)

Corres. 620/54.—Of the amendment of Class 'A' Reserve No. 25373 (Sussex Locations 4166, 4167 and 4353) "National Park and Recreation" to include the area of the road shown coloured blue on Original Plan 11659, closed by deviation by notice appearing in Government Gazette dated 8th April, 1971, page 1129 and of its area being increased to about 3400 acres 1 rood 31 perches, accordingly. (Plans 440D/40 C.4., 441A/40 C.1., 441/80 D. 1.)

Corres. 2420/59.—Of the amendment of Reserve No. 25447 (Kalbarri Lots 135 and 260) "Recreation" to exclude that portion now surveyed and shown as Kalbarri Lot 378 on Lands and Surveys Diagram 75134 and of its area being reduced to 18 acres and 31 perches accordingly. (Plan Kalbarri Townsite.)

Corres. 3410/60.—Of the amendment of Reserve No. 25995 (Kalgoorlie Lots R986 and R987) "Hospital Purposes" to include Hannans Suburban Area Lot F17 and of its area being increased to 3 roods accordingly. (Plan Kalgoorlie-Boulder, Sheet 1.)

A. E. HEAGNEY,
Under Secretary for Lands.

CANCELLATION OF RESERVES.

Department of Lands and Surveys,
Perth, 3rd September, 1971.

HIS Excellency the Lieutenant Governor in Executive Council has been pleased to approve, under section 37 of the Land Act, 1933-1969, as follows:—

Corres. 1767/96.—Of the cancellation of Reserve No. 4731 (Victoria Location 674) "Schoolsite". (Plan 126/80.)

Corres. 3960/65.—Of the cancellation of Reserve No. 30825 (Port Hedland Lots 795, 796 and 798) "Use and Requirements of the Government Employees' Housing Authority". (Plan Port Hedland, Sheet 2.)

A. E. HEAGNEY,
Under Secretary for Lands.

NAMING OF STREET—REGAZETTAL.

Shires of West Arthur and Williams.

Department of Lands and Surveys,
Perth, 3rd September, 1971.

Corres. 2899/68.

IT is hereby notified for general information that His Excellency the Lieutenant Governor in Executive Council has been pleased to approve under

section 10 of the Land Act, 1933-1969, of all that portion of Road No. 2981 commencing on the northern alignment of Coalfields Road (Road No. 3385) and extending, generally northeasterly to the northwestern corner of Wellington Location 2596, thence northward along Road No. 11668 to the southeastern alignment of Road No. 1061, thence northward along that road to the northwestern corner of Location 2672, thence northeastward along Road No. 5069 to the northeastern corner of Location 3435, thence eastward along Road No. 3369 to the prolongation southwestward of the southeastern alignment of Road No. 14129, thence northeastward along that road to the western alignment of Road No. 5070, thence northward along that road to the prolongation southwestward of the northwestern alignment of Road No. 6745, thence northeastward along that road to the southeastern alignment of Road No. 5070, thence northward across that road to the southern terminus of Road No. 14413, thence northward along that road to the southwestern alignment of Road No. 2111, thence generally northwesterly along that road to the southeastern alignment of Road No. 1061, thence generally northerly along that road to the northeastern corner of Williams Location 4513, thence northeastward along Road No. 2278 to the southeastern alignment of Road No. 6963 (Albany Highway) at the eastern corner of Williams Location 13311, in the Shires of West Arthur and Williams being named "Williams-Darkan Road."

(Public Plan Darkan Townsite, 410B/40, 384C/40 and Culbin Townsite.)

The notice appearing in the *Government Gazette* of the 20th August, 1971, is hereby superseded.

A. E. HEAGNEY,
Under Secretary for Lands.

APPLICATIONS FOR LEASING.

Kalgoorlie Lot R 291.

Engineering Works.

Department of Lands and Surveys,

Perth, 3rd September, 1971.

Corres. 102/37.

APPLICATIONS are invited under section 117 of the Land Act, 1933-1969 for the leasing of Kalgoorlie Lot R 291 for the purpose of "Engineering Works" for a term of 5 years at a rental of \$160.00 per annum subject to the following conditions:—

- (a) The land shall not be used for any purpose other than Engineering Works without the prior approval in writing of the Minister for Lands.
- (b) The lessee shall not without the previous consent in writing of the Minister for Lands assign, transfer, mortgage, sublet or part with the possession of the demised land.
- (c) The lessee shall commence construction within six months and thereafter continue construction and complete and operate the works within two years from the date of the approval of the lease.
- (d) All buildings, erections, paving, drainage and other works shall be to the approval of the Local Authority and the lessee shall perform, discharge and execute all requisitions and works unto the demised land as are or may be required by any local or public authority operating under any statute by-law or regulation.
- (e) Compensation shall not be payable to the lessee in respect of any improvements effected by him on the demised land and remaining thereon at the expiration or earlier determination of the lease.
- (f) It shall be lawful for the lessee at any time within the three calendar months immediately following the expiration of the term or earlier determination of the lease, to take down, remove and carry away any buildings, structures, improvements and plant the property of the lessee.

- (g) The lessee shall, within twelve months from the commencement of the lease, fence the external boundaries with a fence to the satisfaction of the Minister.
- (h) All frontages shall be treated and maintained to give an appearance aesthetically pleasing consistent with the purpose of the lease according to a plan submitted to the Minister for Lands.
- (i) On determination of the lease, the lessee shall fill in, consolidate and level off any unevenness, excavation or hole caused by him during the term of the lease or by removal of his improvements and shall leave the demised land in a clean, neat and tidy condition to the satisfaction of the Minister for Lands and shall remove any or all waste matter as required by the Minister.
- (j) The Minister or his representative may enter the land for inspection at any reasonable time.
- (k) The lessee shall indemnify the Minister against all claims for damage to property or persons arising from the use of the land.
- (l) The lessee shall at his own expense install and maintain fire-fighting and control equipment to the approval of the Minister.
- (m) The lessee may apply for a Crown Grant of the area at any time during the currency of the lease subject to the Minister for Lands being first satisfied that all conditions have been complied with and the area has been adequately developed.

Applications accompanied by a deposit of \$82.50 must be lodged at the Department of Lands and Surveys, Perth, on or before Wednesday 22nd September, 1971.

In the event of more applications than one being received the application to be granted will be determined by the Land Board.

(Plan Kalgoorlie-Boulder Sheet 2)

A. E. HEAGNEY,
Under Secretary for Lands.

APPLICATIONS FOR LEASING.

Department of Lands and Surveys,

Perth, 3rd September, 1971.

Corres. 3427/70.

APPLICATIONS are invited under section 117 of the Land Act, 1933-1969, for the leasing of Meekatharra Lot 748 for the purpose of a "Truck Re-fuelling and Servicing Depot" for a term of 21 years at a rental of \$150 per annum, and subject to the following conditions:—

- (1) The land shall not be used for any purpose other than a Truck Re-fuelling and Servicing Depot without the prior approval in writing of the Minister for Lands. Operation as a Normal Service Station serving private motor cars will not be permitted, except in emergency situations.
- (2) The rent shall be subject to reappraisal at the end of the seventh and fourteenth year of the term.
- (3) The lessee shall pay cost of survey when called upon.
- (4) The lessee shall not without the previous consent in writing of the Minister for Lands assign, transfer, mortgage sublet or part with the possession of the demised land.
- (5) The land shall be occupied and used by the lessee for the purpose specified within six months of the date of approval of the lease and thereafter will be continuously so used to the satisfaction of the Minister.
- (6) The lessee shall commence construction within six months and thereafter continue construction and complete and operate the works within two years from the date of approval of the lease.

- (7) All buildings, erections, paving drainage and other works shall be to the approval of the Local Authority and the lessee shall perform, discharge and execute all requisitions and works unto the demised land as are or may be required by any local or public authority operating under any statute by-law or regulation.
- (8) The lessee shall maintain existing and future improvements to the satisfaction of the Minister for Lands.
- (9) Compensation shall not be payable to the lessee in respect of any improvements effected by him on the demised land and remaining thereon at the expiration or earlier determination of the lease.
- (10) It shall be lawful for the lessee at any time within the three calendar months immediately following the expiration of the term or earlier determination of the lease, to take down, remove, and carry away any buildings, structures, improvements and plant the property of the lessee.
- (11) All frontages shall be treated and maintained to give an appearance aesthetically pleasing consistent with the purpose of the lease according to a plan submitted to the Minister for Lands.
- (12) On determination of the lease, the lessee shall fill in, consolidate and level off any unevenness, excavation or hole caused by him during the term of the lease or by removal of his improvements and shall leave the demised land in a clean, neat and tidy condition to the satisfaction of the Minister for Lands and shall remove any or all waste matter as required by the Minister.
- (13) The lessee shall indemnify the Minister against all claims for damage to property or person arising from the use of the land.
- (14) The lessee shall at his own expense install and maintain fire-fighting and control equipment to the approval of the Minister.
- (15) Compensation will not be payable for damage by flooding of the demised land.

Applications must be lodged at the Department of Lands and Surveys, Perth, on or before Wednesday, 6th October, 1971, accompanied by a deposit of \$77.50.

In the event of more than one application being received for this area, the application to be granted will be determined by the Land Board.

(Plan Meekatharra Townsite.)

A. E. HEAGNEY,
Under Secretary for Lands.

GOVERNMENT LAND SALES.

The undermentioned allotments of land will be offered for sale by public auction on the dates and at the places specified hereunder, under the provisions of the Land Act, 1933-1969, and its regulations.

Area; Upset Price.

JURIEN LOTS:

- 51; 1r. 10.4p.; \$1,000 (a) (b) (c).
- 71; 1r.; \$1,000 (a) (b) (c).
- 81; 1r. 3.6p.; \$1,000 (a) (b) (c).
- 93; 1r. 19.6p.; \$1,000 (a) (b) (c).
- 95; 1r. 2.7p.; \$1,000 (a) (b) (c).
- 96; 39.7p.; \$1,000 (a) (b) (c).
- 97; 39p.; \$1,000 (a) (b) (c).
- 98; 39p.; \$1,000 (a) (b) (c).
- 191; 36.6p.; \$1,000 (a) (b) (c).
- 196; 37.4p.; \$1,000 (a) (b) (c).
- 233; 34.3p.; \$1,000 (a) (b) (c).
- 272; 31.3p.; \$950 (a) (b) (c).
- 273; 32p.; \$900 (a) (b) (c).
- 274; 32p.; \$900 (a) (b) (c).
- 275; 32p.; \$900 (a) (b) (c).
- 276; 32p.; \$850 (a) (b) (c).
- 285; 32p.; \$900 (a) (b) (c).

- 286; 32p.; \$975 (a) (b) (c).
- 287; 32p.; \$975 (a) (b) (c).
- 288; 32p.; \$975 (a) (b) (c).
- 289; 31.3p.; \$1,000 (a) (b) (c).
- 293; 32p.; \$850 (a) (b) (c).
- 294; 32p.; \$900 (a) (b) (c).
- 295; 32p.; \$900 (a) (b) (c).
- 296; 32p.; \$900 (a) (b) (c).
- 297; 32p.; \$900 (a) (b) (c).
- 298; 32p.; \$900 (a) (b) (c).
- 337; 31.3p.; \$950 (a) (b) (c).
- 338; 32p.; \$900 (a) (b) (c).
- 339; 32p.; \$900 (a) (b) (c).

Saturday 2nd October, 1971, at 10.30 a.m. at the Lands Department, Perth.

ROEBOURNE LOTS:

- 35; 2r.; \$1,500 (d).
- 36; 2r.; \$1,500 (d).
- 170; 2r.; \$1,500 (d).

Wednesday 6th October, 1971, at 11.00 a.m. at the Court House, Roebourne.

ARDATH LOTS:

- 46; 4a. 2r. 27p.; \$100 (e).
- 47; 4a. 2r. 26p.; \$100 (e).

Friday 8th October, 1971, at 3.30 p.m. at the Court House, Bruce Rock.

GOOMALLING LOT:

- 274; 1r.; \$100 (a).

Thursday 14th October, 1971, at 3.30 p.m. at the Court House, Goomalling.

ONGERUP LOTS:

- 226; 2r. 10.3 p.; \$200 (f).
- 227; 2r. 6.4 p.; \$200 (f).

Thursday 14th October, 1971 at 3.00 p.m. at the Court House, Gnowangerup.

MINGENEW LOTS:

- 79; 34p.; \$180 (a) (g).
- 83; 35.4p.; \$200 (a) (g).
- 84; 33.2p.; \$200 (a) (g).
- 85; 32p.; \$200 (a) (g).
- 86; 32.9p.; \$200 (a) (g).
- 87; 33.6p.; \$200 (a) (g).

Wednesday 20th October, 1971 at 3.30 p.m. at the Court House, Mingenew.

BOLGART LOTS:

- 146; 1r. 0.7p.; \$200 (a) (g).
- 147; 1r. 8.3p.; \$200 (a) (g).

Thursday 28th October, 1971 at 11.30 a.m. at the Court House, Northam.

FITZGERALD LOTS:

- 28 and 30 (as one unit); 3r. 9.6p.; \$2,000 (h).

Friday 29th October, 1971 at 3.30 p.m. at the Lands Department, Perth.

JERRAMUNGUP LOT:

- 200; 2r. 31.9p.; \$13,050 (i).

Friday 29th October, 1971 at 3.30 p.m. at the Lands Department, Perth.

- (a) Residential Only.
- (b) The Government shall not accept any responsibility for the provision of water to any lot.
- (c) The Purchaser shall fill the lot to a level specified by the Shire if required.
- (d) Business Only.
- (e) Suburban conditions.
- (f) Subject to standard building conditions requiring the construction of industrial premises in accordance with the provisions of the Ongerup Town Planning Scheme within two years from the date of sale.
- (g) Subject to Examination of Survey.
- (h) Roadhouse and Service Station Site.
- (i) Service Station with optional Road House.

All improvements on the land offered for sale are the property of the Crown and shall be paid for as the Minister may direct whose valuation shall be final and binding on the purchaser.

A limit of one lot per person will apply and for the purpose of this condition, husband and wife are deemed to be one.

Plans and further particulars of this sale may be obtained from the Lands Department, Perth.

A. E. HEAGNEY,
Under Secretary for Lands.

GOVERNMENT LAND SALES.

THE undermentioned allotments of land will be offered for sale by public auction on the dates and at the places specified hereunder, under the provisions of the Land Act, 1933-1969, and its regulations.

Area; Upset Price.

WYNDHAM LOTS:

821; 36p.; \$170 (a).
822; 36p.; \$170 (a).
958; 37.6p.; \$120 (a).
1112; 39.7p.; \$130 (a).
1113; 1r. 2p.; \$120 (a).
1114; 1r. 2p.; \$120 (a).
1190; 1r. 3.3p.; \$120 (a).
1191; 1r. 6.3p.; \$120 (a).

Wednesday, 29th September, 1971, at 4.30 p.m.,
at the Court House, Wyndham.

(a) Residential only.

All improvements on the land offered for sale are the property of the Crown and shall be paid for as the Minister may direct, whose valuation shall be final and binding on the purchaser.

A limit of one lot per person will apply and for the purpose of this condition, husband and wife are deemed to be one.

Plans and further particulars of this sale may be obtained from the Lands Department, Perth.

A. E. HEAGNEY,
Under Secretary for Lands.

WITHDRAWAL NOTICE.

Department of Lands and Surveys,
Perth, 3rd September, 1971.

Corres. 2807/69.

IT is hereby notified for general information that Murchison Location 176 has been withdrawn from selection. (Plan Ajana 4 mile.)

A. E. HEAGNEY,
Under Secretary for Lands.

STATE HOUSING ACT, 1946.

Cancellation of Dedication.

Department of Lands and Surveys,
Perth, 3rd September, 1971.

Corres. 847/44.

IT is hereby notified that His Excellency the Lieutenant Governor in Executive Council has been pleased to cancel under the provisions of the State Housing Act, 1946, the dedication of the Lands described in the following schedule.

A. E. HEAGNEY,
Under Secretary for Lands.

Schedule.

Lot or Location No.; Corres. No.

Canning Location 1571; 62/57.
Canning Location 1598; 3808/56.
Swan Location 6088; 3806/56.
Swan Location 6582; 2032/56.
Swan Location 7197; 1205/60.
Swan Location 7335; 1329/61.
Swan Location 7415; 794/61.
Fremantle Lot; 1799; 5413/49.
Geraldton Lot; 1700; 260/60.

LAND OPEN FOR SELECTION

Perth Land Agency

Department of Lands and Surveys,
Perth, 3rd September, 1971.

IT is hereby notified, for general information, that the areas scheduled hereunder are available for selection under Part V of the Land Act, 1933-1969, and the regulations appertaining thereto, subject to the provisions of the said Act.

Applications must be lodged at the Department of Lands and Surveys, Perth, not later than the date specified but may be lodged before such date if so desired.

All applications lodged on or before such date will be treated as having been received on the closing day, and if there are more applicants than one for any block, the application to be granted will be determined by the Land Board. Any lands remaining unselected will continue available until applied for or otherwise dealt with.

If a Land Board sitting becomes necessary, the applicants for the blocks will be duly notified of the date, time, and place of the meeting of the Board, and there shall be an interval of at least seven days between the closing date and the sitting of the Board.

All indigenous marketable timber, including sandalwood and mallet, is reserved to the Crown, subject to the provisions of Clause 14 of the Regulations.

NOW OPEN

District and Location No.	Area	Price per Acre	Plan	Corres. No.	Locality and Classification
Victoria 11071 (i) (j)	a. r. p. 0 2 0	\$ 1.00	126/80	1767/96	About 18 miles southeast of Geraldton Townsite

(i) Available under Section 53 of the Land Act.

(j) Subject to Mining Conditions.

A. E. HEAGNEY,
Under Secretary for Lands.

LOCAL GOVERNMENT ACT, 1960-1970.

Department of Lands and Surveys,
Perth, 3rd September, 1971.

IT is hereby declared that, pursuant to the resolution of the Town of Albany, passed at a meeting of the Council held on or about 29th July, 1970, the undermentioned lands have been set apart, taken, or resumed under section 17 of the Public Works Act, 1902, for the purpose of a new road, that is to say:—

Albany.

2388/65 (R.4045).

Road No. 12859 Hillman Street (widening of part). Those portions of Lot 64 of Plantagenet Location 42 as shown coloured brown and marked R.O.W. on Lands Titles Office Diagram 41252 and 40821.

16 perches being resumed from Plantagenet Location 42.

(Notice of intention to resume gazetted 8th April, 1971.)

(Public Plan Albany 4 (Sheet 13).)

IT is hereby declared that, pursuant to the resolution of the Shire of Albany, passed at a meeting of the Council held on or about 17th October, 1969, the undermentioned lands have been set apart, taken, or resumed under section 17 of the Public Works Act, 1902, for the purpose of a new road, that is to say:—

Albany.

L. & S. 446/70 (MR796), M.R.D. 908/69.

Road No. 8560. (i) Widening of parts. Those portions of Plantagenet Locations 401, 2788, 5990 and 6252 (Class A Reserve 24661) and Crown land as delineated and coloured dark brown on Original Plans 11731 and 11732.

(ii) Deviation of parts. (a) A strip of land 150 links wide, leaving the present road within Plantagenet Location 401, and extending, as delineated and coloured dark brown on Original Plan 11731 southeastward through the said Location to rejoin the present road within that Location.

(b) A strip of land 150 links wide, leaving the present road within Location 401, and extending as delineated and coloured dark brown on Original Plan 11731 northeastward through said Location to rejoin the present road within that Location.

Road No. 14561. A strip of land 150 links wide, commencing at the southeast corner of Plantagenet Location 5992 (Reserve 27922) and extending as delineated and coloured dark brown on Original Plan 11732 northeastward along the southeastern boundary of the said Location to its northeast corner.

IT is hereby declared that, pursuant to the resolution of the Shire of Boyup Brook, passed at a meeting of the Council held on or about 17th September, 1969, the undermentioned lands have been set apart, taken, or resumed under section 17 of the Public Works Act, 1902, for the purpose of a new road, that is to say:—

Boyup Brook.

L. & S. 498/70 (MR794), M.R.D. 22/69.

Road No. 14097. (i) Extension. A strip of land two chains wide, widening as delineated and coloured dark brown on Original Plan 11838 leaving the western terminus of present road, on the northeastern boundary of Nelson Location 12422 and extending as surveyed northwestward along the northeastern boundary of the said Location to its northwest corner.

(ii) Deviation of part. A strip of land varying in width leaving the present road on the southern boundary of Nelson Location 12421 and extending as delineated and coloured dark brown on Original Plans 11838 and 11837 generally easterly through the said Location and Locations 12375 and 12376 to rejoin the present road on the southern boundary of the lastmentioned Location.

12 acres 3 roods 28 perches, being resumed from Nelson Location 12421.

2 acres 0 roods 37 perches, being resumed from Nelson Location 12422.

13 acres 0 roods 7 perches, being resumed from Nelson Location 12375.

10 acres 0 roods 29 perches, being resumed from Nelson Location 12376.

(Notice of intention to resume gazetted 27th August, 1971.)

(Public Plan 438C/40, EF4.)

IT is hereby declared that, pursuant to the resolution of the Shire of Busselton, passed at a meeting of the Council held on or about 26th August, 1953, the undermentioned lands have been set apart, taken, or resumed under section 17 of the Public Works Act, 1902, for the purpose of a new road, that is to say:—

Busselton.

53/33 V3 (MR636), M.R.D. 497/53.

Road No. 114. Regazettal (widening of part). That portion of State Forest No. 33 opposite survey mark L.66 as delineated and coloured dark brown on Original Plan 8082.

(Public Plan 413C/40, F3.4.)

(The notice which appeared in *Government Gazette* dated 22nd August, 1969, page 243 (Road No. 114 paragraph (e)) is hereby superseded.)

IT is hereby declared that, pursuant to the resolution of the Shire of Chapman Valley, passed at a meeting of the Council held on or about 12th August, 1968, the undermentioned lands have been set apart, taken, or resumed under section 17 of the Public Works Act, 1902, for the purpose of a new road, that is to say:—

Chapman Valley.

2446/26 (R.4013).

Road No. 7634 (widening of parts). Those portions of Victoria Locations 9882, 10435 and 8301 as delineated and coloured dark brown on Lands and Surveys Diagrams 74738, 74739.

Road No. 7635 (widening of part). That portion of Victoria Location 6109 as delineated and coloured dark brown on Lands and Surveys Diagram 74737.

1 rood 31.6 perches, being resumed from Victoria Location 9882.

1 rood 27.5 perches, being resumed from Victoria Location 10435.

2 roods 3.8 perches, being resumed from Victoria Location 8301.

11 acres 0 roods 28 perches, being resumed from Victoria Location 6109.

(Notice of intention to resume gazetted 2nd July, 1971.)

(Public Plan 160c/40 F.3.)

IT is hereby declared that, pursuant to the resolution of the Shire of Collie, passed at a meeting of the Council held on or about 13th March, 1969, the undermentioned lands have been set apart, taken, or resumed under section 17 of the Public Works Act, 1902, for the purpose of a new road, that is to say:—

Collie.

984/69 (R.3431).

Road No. 11891. (i) Deviation of part. That portion of State Forest No. 4 as delineated and coloured dark brown on Lands and Surveys Diagram 74887.

(ii) Extension. A strip of land one chain wide, widening in parts leaving the western terminus of the present road within State Forest No. 4 and extending as delineated and coloured dark brown on Lands and Surveys Diagram 74887 westward through the said State Forest to the northeastern alignment of Road No. 8067 within that State Forest.

The area of State Forest No. 4 is hereby reduced by 3 acres 1 rood 6 perches.

(Public Plan Collie 40, Sheet 1.)

IT is hereby declared that, pursuant to the resolution of the Shire of Cunderdin, passed at a meeting of the Council held on or about 20th April, 1970, the undermentioned lands have been set apart, taken, or resumed under section 17 of the Public Works Act, 1902, for the purpose of a new road, that is to say:—

Cunderdin.

2827/67 (R.3387).

Road No. 2866 (widening of parts). That portion of Avon Location 2945 as delineated and coloured dark brown on Original Plan 11589.

Road No. 14553. (i) A strip of land one chain wide commencing at the southwest corner of Avon Location 4953 and extending, as surveyed north-westward along the southwestern boundary of the said Location to its northwest corner.

(ii) Deviation. (a) A strip of land one chain wide, leaving the present road on the northeastern boundary of Location 5382 and extending as delineated and coloured dark brown on Original Plan 11589 southwestward through to said Location to its southeastern boundary.

(b) A strip of land one chain wide, leaving the present road on the southwestern boundary of Location 4953 as delineated and coloured dark brown on Original Plan 11589 northeastward through the said Location to its northwestern boundary.

3.1 perches, being resumed from Avon Location 2945.

4 acres 0 roods 28 perches, being resumed from Avon Location 5382.

4 acres 1 rood 18 perches, being resumed from Avon Location 4953.

(Public Plan 27B/40 E.1.)

(Notice of intention to resume gazetted 2nd July, 1971.)

IT is hereby declared that, pursuant to the resolution of the Shire of Greenough, passed at a meeting of the Council held on or about 29th January, 1969, the undermentioned lands have been set apart, taken, or resumed under section 17 of the Public Works Act, 1902, for the purpose of a new road, that is to say:—

Greenough.

358/69 (R.3379).

Road No. 14560. A strip of land one chain wide, commencing at the northwest corner of Victoria Location 501 and extending, as surveyed southward, westward and southwestward along the western boundary of the said Location through Location 7109 along the eastern and southern boundaries of Location 498 and again through Location 7109 to the intersection of Road No. 13521 and the present road.

Road No. 14560. Deviation of part. A strip of land one chain wide, leaving the present road within Victoria Location 7109 and extending as delineated and coloured dark brown on Original Plan 11671 southwards through the said Location to the northern alignment of Road No. 13521.

10 acres 1 rood 23 perches being resumed from Victoria Location 7109.

(Notice of intention to resume gazetted 2nd July, 1971.)

(Public Plan 126B/40 E2.)

IT is hereby declared that, pursuant to the resolution of the City of Perth, passed at a meeting of the Council held on or about 17th April, 1967, the undermentioned lands have been set apart, taken, or resumed under Section 17 of the Public Works Act, 1902, for the purpose of a new road, that is to say:—

Perth.

L & S 2366/70 (MR795), M.R.D. 466/70.

Road No. 1448. Great Eastern Highway (Widening of parts). Those portions of Swan Location 35 as delineated and coloured dark brown on Original

Plan 11774 and as coloured brown and bordered green on Lands Titles Office Diagram 30327 and 27221 and Plan 8370 (3).

Road No. 14556. A strip of land varying in width commencing at the southwest corner of Lot 4 of Swan Location 35 (Lands Titles Office Diagram 7311) and extending as delineated and coloured dark brown on Original Plan 11774, northeastward along the northwestern boundaries of the said Lot and Lot 1 (Diagram 7311) to the northwest corner of the latter Lot.

Road No. 14526 (Addition). That portion of Swan Location 35 containing 17.4 perches, abutting the northeastern terminus of the present road as delineated and coloured dark brown on Original Plan 11774.

1 acre and 24.5 perches being resumed from Swan Location 35.

(Notice of intention to resume gazetted 14th May, 1971.)

(Public Plan P221-4.)

IT is hereby declared that, pursuant to the resolution of the Shire of Pingelly, passed at a meeting of the Council held on or about 23rd November, 1967, the undermentioned lands have been set apart, taken, or resumed under section 17 of the Public Works Act, 1902, for the purpose of a new road, that is to say:—

Pingelly.

3976/67 (R.4006).

Road No. 14550. A strip of land one chain wide commencing at the northeast corner of Avon Location 4242 and extending as surveyed, westward, southward, westward, southward, westward, again southward and again westward along the northern boundary of the said location, part of the western boundary of that location, the northern and part of the western boundaries of Location 3665, the northern and part of the western boundaries of Location 4163 and the northern boundary of Location 4225 to the northwest corner of the last mentioned location.

Road No. 14550 (deviation of part). (i) A strip of land one chain wide leaving the southern alignment of the present road on the northern boundary of Location 4242 and extending as delineated and coloured dark brown on Original Plan 11694 south-westward through the said location to rejoin the present road on the western boundary of that location.

(ii) A strip of land one chain wide leaving the southern alignment of the present road on the northern boundary of Location 3665 and extending as delineated and coloured dark brown on Original Plan 11694 and as surveyed south westward through the said Location and Location 4634 to rejoin the present road on the southern boundary of the latter Location.

(iii) A strip of land one chain wide leaving the southern alignment of the present road on the northern boundary of Location 4163 and extending as delineated and coloured dark brown on Original Plan 11694 and as surveyed south westward through the said Location and Location 5124 to rejoin the present road on the southern boundary of the latter location.

1 acre 0 roods 16.2 perches, being resumed from Avon Location 3665.

3 roods 8.1 perches, being resumed from Avon Location 4163.

2 roods 13.7 perches, being resumed from Avon Location 4242.

3 roods 1.7 perches, being resumed from Avon Location 4634.

2 roods 28 perches, being resumed from Avon Location 5124.

(Notice of intention to resume gazetted 18th June, 1971.)

(Public Plan 378A/40B2.)

IT is hereby declared that, pursuant to the resolution of the Shires of Quairading and Kellerberrin, passed at meetings of the Council held on or about 13th and 12th June, 1968, respectively, the undermentioned lands have been set apart, taken, or resumed under section 17 of the Public Works Act, 1902, for the purpose of a new road, that is to say:—

Quairading and Kellerberrin.

L. and S. 2462/68 (MR723), M.R.D. 398/68.

Road No. 2920 (extension). A strip of land one chain wide, widening in parts as delineated and coloured dark brown on Original Plan 11486 leaving the southern terminus of the present road at the southeast corner of Avon Location 4087 and extending as surveyed, generally southerly along the western boundaries of Kwolyin Agricultural Area Lot 69, Locations 7371 and 5185, Lots 75 and 278 and through Locations 13236 and 8528 to the northern terminus of Road No. 7390.

Road No. 2920. (a) Widening of part. Those portions of Kwolyin Agricultural Area Lot 64 as delineated and coloured dark brown on Lands and Surveys Diagram 74239.

(b) Deviation of part. A strip of land varying in width, leaving the present road within Kwolyin Agricultural Area Lot 278 and extending as delineated and coloured dark brown on Original Plan 11486 southwards through the said lot and Avon Location 13236 to rejoin the present road within that location and including the intersecting portion of the surveyed road along the northern boundary of the said Location 13236.

Road No. 7390 (widening of parts). Those portions of Avon Locations 17044, 17045 and 17046 and 8533, and Kwolyin Agricultural Area Lots 81 and 82 as delineated and coloured dark brown on Original Plan 11487.

Road No. 7390 (deviation of part). A strip of land one chain wide, leaving the present road within Avon Location 17046 and extending as delineated and coloured dark brown on Original Plan 11487 southwards through the said location to rejoin the present road within that location.

Road No. 7390 (extension). A strip of land one chain wide, widening in parts as delineated and coloured dark brown on Original Plan 11487 leaving the southern terminus of the present road at the southwest corner of Kwolyin Agricultural Area Lot 82 and extending as surveyed generally southerly along the western boundaries of Avon Locations 6142 and 8735, Lots 89 and 393 and through Location 27209 to a line in prolongation easterly of the northern alignment of Road No. 7324.

1 acre 1 rood 1.5 perches, being resumed from Avon Location 6142.

3 roods 0.3 perches, being resumed from Avon Location 8533.

3 roods, 13.4 perches, being resumed from Avon Location 8735.

21.6 perches, being resumed from Avon Location 8528.

1 acre 2 roods 4.7 perches, being resumed from Avon Location 13236.

1 acre 1 rood 32.4 perches, being resumed from Avon Location 17044.

2 roods 20.9 perches, being resumed from Avon Location 17045.

2 acres 1 rood 37.3 perches, being resumed from Avon Location 17046.

1 acre 0 roods 31.5 perches, being resumed from Avon Location 27209.

3 acres 0 roods 22 perches, being resumed from Kwolyin Agricultural Area 64.

1 rood 6.1 perches, being resumed from Kwolyin Agricultural Area 69.

6.3 perches, being resumed from Kwolyin Agricultural Area 73.

5 perches, being resumed from Kwolyin Agricultural Area 176.

18.3 perches, being resumed from Kwolyin Agricultural Area 223.

38.5 perches, being resumed from Kwolyin Agricultural Area 75.

1 rood 32.9 perches, being resumed from Kwolyin Agricultural Area 278.

3 roods 15.9 perches, being resumed from Kwolyin Agricultural Area 81.

3 roods 10.5 perches, being resumed from Kwolyin Agricultural Area 82.

1 rood 24.6 perches, being resumed from Kwolyin Agricultural Area 84.

3 roods 33.3 perches, being resumed from Kwolyin Agricultural Area 89.

(Notice of intention to resume gazetted 21st May, 1971.)

(Public Plan 4/80 A.1 and 2.)

IT is hereby declared that, pursuant to the resolution of the Shire of York, passed at a meeting of the Council held on or about 18th December, 1967, the undermentioned lands have been set apart, taken, or resumed under section 17 of the Public Works Act, 1902, for the purpose of a new road, that is to say:—

York.

2961/15 (R.4034).

Road No. 33. (i) widening of part. That portion of Avon Location 2046 as delineated and coloured dark brown on Lands and Surveys Diagram 74771.

(ii) Deviation of part. Those portions of Avon Locations 1385 and 1897 as delineated and coloured dark brown on Lands and Surveys Diagram 74770.

3 roods 29.7 perches, being resumed from Avon Location 1385.

38.4 perches, being resumed from Avon Location 2046.

5.1 perches, being resumed from Avon Location 1897.

(Notice of intention to resume gazetted 2nd July, 1971.)

(Public Plan 2B/40D2.)

And whereas His Excellency the Lieutenant Governor has declared that the said lands have been set apart, taken, or resumed for the purpose of the said roads, and that plans of the said lands might be inspected at the Department of Lands and Surveys, Perth, it is hereby notified that the lands described above are roads within the meaning of the Local Government Act, 1960-1970, subject to the provisions of the said Act.

Dated this 1st day of September, 1971.

By Order of His Excellency,
H. D. EVANS,
Minister for Lands.

BUSH FIRES ACT, 1954.

(Section 38.)

Fire Weather Officers.

Bush Fires Board,
West Perth, 1st September, 1971.

IT is hereby notified that the Bush Fires Board has approved of the appointment of Mr. J. W. Millar as a Deputy Fire Weather Officer for the Shire of Perenjori.

The appointment of Mr. A. Pettitte as a Fire Weather Officer in the Perenjori Shire has been cancelled.

A. SUTHERLAND,
Secretary, Bush Fires Board.

BUSH FIRES ACT, 1954.

Suspension of Section 25.

Bush Fires Board,
West Perth, 1st September, 1971.

Corres. 815.

IT is hereby notified that the Minister administering the Bush Fires Act, 1954, has approved, pursuant to the powers contained in section 25B

of the said Act, of the suspension of the operation of the provisions of paragraphs (d) (i), (d) (ii) and (e) of subsection (1) of section 25 of the said Act, that relate to a fire to be lit, or which is lit, for the purpose of destroying garden refuse or rubbish or for any like purpose during the period from 1st October, 1971, to the 31st May, 1972, both dates inclusive, on land in prohibited burning Zone No. 1 (Metropolitan Fire District Zone) as defined in the *Government Gazette* No. 75 of the 27th August, 1971, subject to the following specified conditions:—

Specified Conditions.

Periods 1st October, 1971 to the 31st October, 1971, inclusive and the 1st April, 1972, to the 31st May, 1972, inclusive:

Garden refuse or rubbish may be burnt subject to reasonable precautions being taken to prevent the escape of fire.

Periods 1st November, 1971, to the 14th December, 1971, inclusive and the 15th March, 1972, to the 31st March, 1972, inclusive:

Garden refuse or rubbish may be burnt:—

(a) IN AN INCINERATOR—Garden refuse or rubbish may be burnt at any time of the day or night provided it is burnt in a properly constructed incinerator designed to prevent the escape of sparks or burning material. The incinerator must be situated not less than six feet from any building or fence. All inflammable material must be cleared and kept clear for a distance of at least three feet from the incinerator. (The local Council may, upon being satisfied that no fire hazard is likely to occur, give permission in writing for the incinerator to be situated at a lesser distance than six feet from any building or fence.)

(b) ON THE GROUND—Garden refuse or rubbish may be burnt, at any time of the day or night, upon ground from which all bush or other inflammable material is thoroughly cleared within 3 feet of all points of the site of the fire, provided that at least two able bodied persons, 15 years of age or over, are present during the whole of the time the fire is burning. A hose must also be provided which has water flowing through it continuously and which is long enough to reach all parts of the area to be burnt. If reticulated water is not available, alternative firefighting equipment must be provided such as shovels, rakes, beaters, water in buckets or similar equipment sufficient to control the escape of the fire.

Period 15th December, 1971, to the 14th March, 1972, inclusive:

Garden refuse or rubbish may be burnt:—

(a) IN AN INCINERATOR—Garden refuse or rubbish may be burnt at any time of the day or night provided it is burnt in a properly constructed incinerator designed to prevent the escape of sparks or burning material. The incinerator must be situated not less than six feet from any building or fence. All inflammable material must be cleared and kept clear for a distance of at least six feet from the incinerator. (The local Council may, upon being satisfied that no fire hazard is likely to occur, give permission in writing for the incinerator to be situated at a lesser distance than six feet from any building or fence.)

(b) ON THE GROUND—Garden refuse or rubbish may be burnt upon ground from which all bush or other inflammable material is thoroughly cleared within 10 feet of all points of the site of the fire. The fire may only be lit between the hours of

6 o'clock in the evening and 11 o'clock of the same day and must be completely extinguished not later than midnight of that day. The person who lights the fire must completely extinguish the fire before he leaves it.

A. SUTHERLAND,
Secretary, Bush Fires Board.

BUSH FIRES ACT, 1954.

(Section 17.)

Suspension of the Prohibited Burning Times.

Bush Fires Board,
West Perth, 1st September, 1971.

Corres. 815.

IT is hereby notified that the Hon. Minister administering the Bush Fires Act, under the authority contained in section 17 of the Bush Fires Act, 1954, hereby suspends the operation of all declarations prohibiting the setting fire to the bush only so far as the declarations extend to the burning of bush during the periods from the 1st October, 1971, to the 14th December, 1971, inclusive and from the 15th March, 1972, to the 31st May, 1972, inclusive, on land in prohibited burning Zone No. 1 (Metropolitan Fire District Zone) as defined in the *Government Gazette* No. 75 of the 27th August, 1971, subject to the condition that all burning carried out under the provisions of these suspensions shall be carried out in accordance with the conditions specified hereunder.

Specified Conditions.

Periods 1st October, 1971, to the 31st October, 1971, inclusive and the 1st April, 1972, to the 31st May, 1972, inclusive:

Bush may be burnt subject to reasonable precautions being taken to prevent the escape of fire.

Periods 1st November, 1971, to the 14th December, 1971, inclusive and the 15th March, 1972, to the 31st March, 1972, inclusive:

(1) Where the area of the land on which the proposed burning is to take place does not exceed one half of one acre—

(a) Stumps, fallen trees, limbs of trees, branches, logs, cleared scrub and other debris resulting from clearing operations may be burnt provided that a permit to burn is first obtained from an officer appointed by the Council of the municipality in which the land, on which the bush it is proposed to burn, is situated or from an officer appointed by the Fire Brigades Board under the provisions of the Fire Brigades Act, 1942, and amendments and stationed within the Metropolitan Fire District as defined under that Act and that the conditions prescribed in the permit are complied with. The permit must be obtained from the office of the Council or the nearest manned Fire Station to the land on which the bush is proposed to be burnt.

(b) Standing bush may be burnt without a permit provided that—

(i) a firebreak at least three feet wide cleared of all inflammable material has first been provided inside all external boundaries of the land and also immediately surrounding all buildings situated on the land;

(ii) at least two able bodied persons fifteen years of age or over are in attendance during the whole of the time in which the fire is burning;

(iii) a hose long enough to reach all parts of the area to be burnt is provided and has

water flowing through it continuously during the whole of the time in which the fire is burning; or

- (iv) where reticulated water is not available, alternative fire-fighting equipment of the nature of shovels, rakes, beaters, water in buckets, or similar equipment, sufficient to control the escape of the fire is provided.
- (2) Where the area of the land on which the proposed burning is to take place exceeds one half of one acre: Bush may only be burnt provided that a firebreak at least ten feet wide (or of such greater width as specified in the permit) is first cleared, immediately inside all external boundaries of the land and also immediately surrounding all buildings situated on the land and a permit to burn is obtained from an officer appointed by the Council of the municipality in which the land, on which the bush it is proposed to burn, is situated or from an officer appointed by the Fire Brigades Board under the provisions of the Fire Brigades Act, 1942, and amendments and stationed within the Metropolitan Fire District as defined under that Act and that the conditions prescribed in the permit are complied with. The permit must be obtained from the office of the Council or the nearest manned Fire Station to the land on which the bush is proposed to be burnt.
- (3) Notwithstanding the provisions of paragraph (1) and (2) herein, an officer appointed by the Council of the municipality in which the land, on which the bush it is proposed to burn, is situated or an officer appointed by the Fire Brigades Board under the provisions of the Fire Brigades Act, 1942, and amendments and stationed within the Metropolitan Fire District as defined under that Act may refuse to issue a permit to set fire to the bush on any land, if in his opinion, it would not be safe for the proposed burning to be carried out.

A. SUTHERLAND,
Secretary, Bush Fires Board.

BUSH FIRES ACT, 1954.
(Section 24: Regulation 16.)

Authorised Officers.

Bush Fires Board,
West Perth, 1st September, 1971.

IT is hereby notified that the Bush Fires Board has appointed Mr. E. J. L. Chappell under the provisions of the Bush Fires Act and regulations made thereunder, to issue permits for the purpose of burning clover in the Perenjori Shire.

A. SUTHERLAND,
Secretary, Bush Fires Board.

BUSH FIRES ACT, 1954.
(Section 38.)

Appointment of Bush Fire Control Officers.

Bush Fires Board,
West Perth, 1st September, 1971.

IT is hereby notified that the following Shire Councils have appointed the following persons as bush fire control officers for their municipalities:—

Cue: G. W. Foster.
Merredin: W. T. Osborne.
Perenjori: J. L. Gilmour.

The following appointments have been cancelled:—

Cue: L. W. Cawse.
Perenjori: E. F. Barwick, J. Carstairs and A. Pettitte.
Wongan-Ballidu: B. L. Court.

A. SUTHERLAND,
Secretary, Bush Fires Board.

BUSH FIRES ACT, 1954.
(Section 33.)

Town of Narrogin.

Notice to all Owners and/or Occupiers of Land within the Municipality of the Town of Narrogin.

PURSUANT to the powers contained in section 33 of the above Act, you are hereby required on or before the 30th day of November, 1971, or within 14 days of your becoming the owner or occupier should this be after the 30th day of November, 1971, to remove from the land owned or occupied by you all inflammable material or to clear firebreaks in accordance with the following and thereafter to maintain the land or the firebreaks clear of inflammable material up to and including the 14th day of February, 1972:—

- (1) Where the area of land is one-third of an acre or less, all inflammable material on the land shall be removed from the whole of the land.
- (2) Where the area of the land exceeds one-third of an acre in area, firebreaks at least six feet wide shall be cleared of all inflammable material immediately inside all external boundaries of the land and also immediately surrounding all buildings situated on the land.

If it is considered to be impracticable for any reason to clear firebreaks or remove inflammable material as required by this notice you may apply to the Council or its duly authorised Officer not later than the 30th day of November, 1971, for permission to provide firebreaks in alternative positions or to take alternative action to abate fire hazards on the land. If permission is not granted by the Council or its duly authorised Officer you shall comply with the requirements of this notice.

The penalty for failure to comply with this notice is a fine of not less than \$10.000 nor more than \$200.00 and a person in default is also liable, whether prosecuted or not, to pay the cost of performing the work directed in this notice if it is not carried out by the owner or occupier by the date required by this notice.

If the requirements of this notice are carried out by burning, such burning must be in accordance with the relevant provisions of the Bush Fires Act.

By Order of the Town of Narrogin,
E. H. KELLY,
Acting Town Clerk.

It is hereby notified for general information that the prohibited burning times within the above area (part Zone 4) will be from 1st November, 1971 to 14th February, 1972, inclusive.

BUSH FIRES ACT, 1954.

Notice to all Owners and/or Occupiers of Land in the Town of Northam.

PURSUANT to the powers contained in section 33 of the above Act, you are hereby required on or before the 1st day of November, 1971 or within fourteen days of the date of your becoming owner or occupier, should this be after the 1st day of November, 1971 to remove from the land owned or occupied by you, all inflammable materials or to clear firebreaks in accordance with the following and thereafter to maintain the land or the firebreak clear of inflammable material up to and including the 31st day of March, 1972:—

- (1) Where the area of the land is one-half of one acre or less all inflammable material on the land shall be removed from the whole of the land.
- (2) Where the land exceeds one-half of one acre in area, firebreaks at least 10 feet wide shall be cleared of all inflammable material immediately inside all external boundaries of the land and also immediately surrounding all buildings situated on the land.

If it is considered to be impracticable for any reason to clear firebreaks or to remove inflammable material from land as required by this notice, you may apply to the Council or its duly authorised

officer, not later than the 1st November, 1971 for permission to provide firebreaks in alternative positions or to take alternative action to abate fire hazards on the land. If permission is not granted by the Council or its duly authorised officer, you shall comply with the requirements of this notice.

"Inflammable material" is defined for the purpose of this notice to include bush, timber, boxes, cartons, paper and like inflammable materials, rubbish, and also any combustible matter, but does not include green standing trees, or growing bushes and plants in gardens or lawns.

The penalty for failing to comply with this notice is a fine of not less than \$10, nor more than \$200 and a person in default is also liable, whether prosecuted or not, to pay the cost of performing the work directed in this notice if it is not carried out by the owner or occupier by the date required by this notice.

If the requirements of this notice are carried out by burning, such burning must be in accordance with the relevant provisions of the Bush Fires Act.

The Prohibited Burning Period will be from 1st November, 1971 to 14th February, 1972.

Northam, 26th August, 1971.

By Order of the Council,

N. J. D. RIDGWAY,
Town Clerk.

BUSH FIRES ACT, 1954.

Shire of Armadale-Kelmscott.

Firebreak Order.

Notice to all Owners and/or Occupiers of Land in the Shire of Armadale-Kelmscott.

PURSUANT to the powers contained in Section 33 of the Bush Fires Act, 1954, you are hereby required on or before 30th November 1971 to remove from land owned or occupied by you all inflammable material or to clear firebreaks in accordance with the following and thereafter to maintain the land or the firebreaks clear of inflammable material up to and including the 14th day of March 1972:—

1. On land within a Townsite or within an area zoned for urban development under the Metropolitan Region Scheme: Clear of all inflammable material firebreaks at least 6 feet wide immediately inside all external boundaries of the land.

2. On rural land: Clear of all inflammable material firebreaks at least 6 feet wide immediately inside all external boundaries of the land and also immediately surrounding all buildings and haystacks or groups of buildings and haystacks situated on the land.

3. Drain: An existing Drain shall NOT form portion of the firebreak required by this notice.

4. If it is considered impracticable for any reason to clear firebreaks or to remove inflammable material from the land as required by this notice, you may apply to the Council or its duly authorised officer not later than the 16th November 1971 for permission to provide firebreaks in alternative positions or to take alternative action to abate fire hazards on the land. If permission is not granted by the Council or its duly authorised officer you shall comply with the requirements of this notice.

Penalty: The penalty for failing to comply with this notice is a fine of not less than \$10.00 nor more than \$200.00 and the person in default is also liable, whether prosecuted or not, to pay the cost of performing the work directed in this notice, if it is not carried out by the owner or occupier by the date required by this notice.

If the requirements of this notice are carried out by burning, such burning must be in accordance with the relevant provisions of the Bush Fires Act.

By Order of the Council,

A. E. RASMUSSEN,
Shire Clerk.

BUSH FIRES ACT, 1954.

Shire of Bruce Rock.

Notice to Owners and Occupiers of Land within the Municipality of the Shire of Bruce Rock.

UNDER the provisions of the above Act, you are hereby required to:—

Agricultural Land.

1. On or before 30th September, 1971, prepare and thereafter maintain until 31st March, 1972, an effective firebreak to a width of eight (8) feet around the boundary of all grass paddocks of an area of twenty (20) acres or more; provided that where a number of adjoining paddocks aggregate not more than 150 acres it shall be permissible to have a break to a width of eight (8) feet around the perimeter of such paddocks.

2. On or before the 25th day of October, 1971, prepare and thereafter maintain until the 31st March, 1972, an effective firebreak at least (8) feet wide around the boundary of all crop paddocks as specified above.

3. On or before the 31st January, 1972, clear all scrub stubble and other inflammable material to a width of sixty (60) feet around the boundary of any area of scrub or fallen timber to be burned and provide a firebreak around all trees which the Soil Conservation Commissioner has stipulated must be left standing or to take such steps for their protection as are satisfactory to the Council and/or nearest Bush Fire Control Officer.

Townsite Land.

4. On or before the 30th October, 1971, remove all bush and inflammable material from vacant townsite land. Where buildings are erected on the land, prepare and thereafter maintain until the 31st March, 1972, effective firebreaks around the perimeter of such buildings and inside and along the whole boundary of the land, cleared of all inflammable material to a width of at least three (3) feet or where the boundary is closer than three (3) feet then for that lesser distance. Where a woodheap is situated on the boundary of the land, a spade break of at least three (3) feet wide is to be made around that part of the woodheap not on the boundary.

All firebreaks to be prepared and maintained to the satisfaction of the Shire Clerk and/or the Chief Fire Control Officer or his deputy.

N. N. McDONALD,
Shire Clerk.

BUSH FIRES ACT, 1954.

Shire of Dalwallinu.

Notice to all Owners and/or Occupiers of Land in the Shire of Dalwallinu.

PURSUANT to the powers contained in section 33 of the above Act, you are hereby required on or before the 15th day of October, 1971, or within fourteen days of the date of your becoming owner or occupier should this be after the 15th day of October, 1971, in accordance with the following:—

(1) Farmlands: On all declared land outside the townsites to clear of inflammable material, an effective firebreak to a width of at least seven feet inside and along the external boundary of the property and not more than one chain from any such boundary; all buildings and haystacks or groups of buildings and haystacks shall be immediately surrounded by a firebreak at least seven feet wide cleared of all inflammable material; and thereafter maintain the firebreaks clear of such material until the 31st day of March, 1972.

(2) Townsites: All owners or occupiers of land within townsites are required to clear the whole of the land of all debris of an inflammable nature and thereafter maintain the land clear of such material until the 31st day of March, 1972.

(3) Persons proposing to light timber clearing fires are required to obtain firebreak requirements from the local Bush Fire Control Officer.

If it is considered to be impracticable for any reason to clear firebreaks as required by this notice, you may apply to the Council or its duly authorised officer not later than the 1st October, 1971, for permission to provide firebreaks in alternative positions on the lands.

If permission is not granted by the Council or its duly authorised officer, you shall comply with the requirements of this notice. The penalty for failing to comply with this notice is a fine of not less than \$10 nor more than \$200 and a person in default is also liable whether prosecuted or not, to pay the cost of performing the work directed in this notice if it is not carried out by the owner or occupier by the date required by this notice.

If the requirements of this notice are carried out by burning, such burning must be in accordance with the relevant provisions of the Bush Fires Act.

By Order of the Council,

R. A. L. BROOMHALL,
Shire Clerk.

BUSH FIRES ACT, 1954.

Notice to all Owners and/or Occupiers of Land in the Shire of Dundas.

PURSUANT to the powers contained in section 33 of the above Act, you are hereby required on or before the 25th day of October 1971 to clear of all inflammable material firebreaks not less than 10 feet wide in the following positions on all rural and townsite land owned or occupied by you and thereafter to maintain the firebreaks clear of inflammable material up to and including the 15th day of April 1972:—

- (1) Immediately inside all external boundaries of cleared or partly cleared land and:
- (2) In such other positions as is necessary to divide cleared or partly cleared land in excess of 500 acres into areas not exceeding 500 acres each completely surrounded by a firebreak and:
- (3) Immediately surrounding all buildings, haystacks, and fuel ramps situated on the land and:
- (4) Immediately surrounding any drum or drums situated on the land which are normally used for the storage of fuel, whether they contain fuel or not.

If it is considered to be impracticable for any reason to clear firebreaks as required by this notice, you may apply to the Council or its duly authorised officer not later than the 10th day of October, 1971, for permission to provide firebreaks in alternative positions on the land. If permission is not granted by the Council or its duly authorised officer, you shall comply with the requirements of this notice.

The penalty for failing to comply with this notice is a fine of not less than \$10 nor more than \$200 and a person in default is also liable, whether prosecuted or not, to pay the cost of performing the work directed in this notice if it is not carried out by the owner or occupier by the date required by this notice.

If the requirements of this notice are carried out by burning, such burning must be in accordance with the relevant provisions of the Bush Fires Act.

Dated this 30th day of August, 1971.

By Order of the Council.

V. A. DUNN,
Shire Clerk.

BUSH FIRES ACT, 1954.

Shire of Gnowangerup.

Firebreak Order.

Notice to all Owners and/or Occupiers of Land in the Shire of Gnowangerup.

PURSUANT to the powers contained in section 33 of the above Act, you are hereby required on or before 1st day of November, 1971, to clear of all

inflammable material firebreaks as stated hereunder and thereafter to maintain the firebreaks clear of inflammable material up to and including the 15th day of April, 1972:—

- (1) Prepare firebreaks, not less than TEN feet wide, immediately inside all external boundaries of all cleared or part cleared land and immediately inside all external boundaries of all cleared or part cleared land abutting roads bounding or intersecting any holding other than on land situate in any Townsite within the Shire.
- (2) Where the total area of each property or holding exceeds 600 acres additional firebreaks must be provided in such positions so as to divide cleared or part cleared land into areas not exceeding 600 acres, with each area to be completely surrounded by a firebreak not less than TEN feet wide.
- (3) Prepare firebreaks, not less than TEN feet wide, immediately surrounding all buildings or haystacks on the land.
- (4) Prepare firebreaks not less than THIRTY feet wide immediately around the perimeter of any scrub or timber which has been logged, chained, or otherwise prepared for burning.
- (5) In respect of land within any Townsite within the Shire you shall—
 - (a) where the area is one half of one acre or less, remove all inflammable material on the land from the whole of the land.
 - (b) where the area of land exceeds one half of one acre, firebreaks not less than SIX feet wide, shall be prepared immediately inside and along all external boundaries of the land.

If it is considered to be impracticable for any reason to clear firebreaks as required by this Notice, the approval of the Council must be obtained to clear such firebreaks in an alternative position. Approval to any variation will only be granted where a Bush Fire Control Officer has first signified his approval of the variation.

It is an offence to provide firebreaks on a road reserve without the approval of the Council. Council has adopted a general policy, allowing property holders adjoining a road reserve two chains or more in width, to protect their fence by providing a firebreak not exceeding ten feet in width, on the road reserve, but a break must be provided inside the fence also.

By Order of the Council,

E. L. CHOWN,
Shire Clerk.

BUSH FIRES ACT, 1954.

Katanning Shire Council.

NOTICE is hereby given that all owners and/or occupiers of land within the Shire of Katanning must prepare firebreaks on or before the 29th October, 1971.

Breaks of not less than eight (8) feet in width must be provided around all property boundaries, but where this is found impracticable, breaks must be prepared as near as possible to such boundaries.

Buildings and Haystacks.

A firebreak at least eight (8) feet wide shall be cleared within one chain of the perimeter of any buildings or haystacks.

Firebreaks must be cleared of all scrub, stubble and any inflammable material and thereafter to maintain such firebreaks clear of all inflammable material until the 15th day of April, 1972.

By Order of the Council,

W. E. BROUGHTON,
Shire Clerk.

BUSH FIRES ACT, 1954.

Esperance Shire Council.

Notice to Owners and Occupiers of Land within the Shire of Esperance.

PURSUANT to the powers contained in Section 33 of the above Act, you are hereby required on or before the 1st day of November 1971 (or by such other date as is necessary to comply with paragraph 1(d) herein) to plough, scarify, cultivate or otherwise clear and thereafter maintain free of all inflammable material until the 31st day of March 1972, firebreaks of the following dimensions and in the following positions on the land owned or occupied by you:—

1. Rural Lands:

- (a) North Ward: Along the whole of the external boundaries of the property and within one chain of the perimeter of any buildings, group of buildings or haystacks, a firebreak of not less than 10 feet in width.
- (b) Central, East and West Wards: Along the whole of the external boundaries of the property except where those boundaries are in bush and adjoin cleared land, a firebreak of not less than 10 feet in width. Inside and along the whole of any portion of the external boundaries of the property where that portion is in bush and adjoins cleared land, a firebreak of not less than 66 feet in width. Within one chain of the perimeter of any buildings, group of buildings or haystacks, a firebreak of not less than 10 feet in width.
- (c) All Properties exceeding 5,000 acres: Where the total area of a property exceeds 5,000 acres additional firebreaks of not less than 10 feet in width must be provided in such positions as to divide the property into areas not exceeding 5,000 acres, each area being completely surrounded by a firebreak.
- (d) Where the bush on land owned or occupied by you has been bulldozed, chained or prepared in any similar manner for clearing by burning (whether you intend to burn the bush or not) you shall forthwith clear a firebreak not less than one chain wide immediately inside the external boundaries of land on which bulldozed, chained or otherwise prepared bush is situated.

2. Townsite Land: Clear of all inflammable materials, firebreaks at least six feet wide immediately inside all external boundaries of the land and also immediately surrounding all buildings and/or haystacks or groups of buildings and/or haystacks situated on the land.

3. Bulk or Drum Fuel Storage Sites: All Bulk or Drum Fuel Storage Sites to be totally cleared of inflammable materials for a minimum distance of 20 feet around the storage site.

If for any reason it is considered impracticable to provide firebreaks in the position required by this notice, the approval of the Shire Council must be sought to construct such firebreaks in an alternative position. If the necessary approval is refused, you will only be granted where the bush fire control officer for the area has first signified his approval to the shall comply with the requirements of this notice.

By Order of the Council,

O. D. DRYSDALE,
Shire Clerk.

Note: Failure to comply with these requirements will result in legal action. Penalty, a fine of not less than \$10.00 nor more than \$200.00. In addition, the Council may carry out the work required and recover the costs and expenses incurred.

BUSH FIRES ACT, 1954.

Shire of Trayning.

Notice to Owners and Occupiers of Land in the Shire of Trayning.

PURSUANT to the provisions of the above Act, you are hereby required on or before the 1st November, 1971, in respect of those lands:—

1. To plough, cultivate, scarify or otherwise clear of all inflammable materials, firebreaks not less than eight feet wide—

- (a) inside and along the boundaries of all your land;
- (b) around the perimeter of any land which is under crop, so that such firebreak will completely encircle the crop;

2. to bulldoze or otherwise clear of all inflammable materials, firebreaks not less than fifteen feet wide around the perimeter of all bush land which has been bulldozed or otherwise prepared for clearing by means of burning and to ensure that all debris resultant therefrom is placed on the side of such firebreaks which adjoin the areas intended to be burned.

3. to clear of any accumulation of inflammable materials—

- (a) the immediate surrounds of all farm buildings and haystacks;
- (b) all townsite lots within the Shire;

and thereafter to maintain such firebreaks and areas clear of all inflammable material, until the 1st day of April, 1972.

If it is considered impracticable to provide firebreaks in the position required by this notice or within the prescribed time, you should apply for the approval of the Council to construct such firebreaks in an alternative position or for an extension of time.

Approval to any such variation will only be granted where the Bush Fire Control Officer for the area has first signified his approval.

Where your land abuts a road, you may apply for Council's approval to burn the area between the road pavement and your fence and this could then be accepted as a suitable firebreak. Approval will only be given under this Section, where it is established that damage will not result to trees and other desirable flora.

Dated at Trayning this 26th day of July, 1971.

R. T. SCOBLE,
Shire Clerk.

BUSH FIRES ACT, 1954.

Notice to all Owners and/or Occupiers of Land in the Shire of Mandurah.

PURSUANT to the powers contained in section 33 of the above Act, you are hereby required on or before the 30th day of November, 1971, to remove from the land owned or occupied by you, all bush and inflammable material, or to clear firebreaks in accordance with the following and thereafter to maintain the land or the firebreaks clear of bush and inflammable material up to and including the 15th day of April, 1972:—

- (1) Where the area of the land is one half of one acre or less, you shall remove all bush and inflammable material from the whole of the land.
- (2) Where the area of the land exceeds one half of one acre you shall clear of all bush and other inflammable material, firebreaks—

(a) at least ten feet wide immediately inside all external boundaries of the land; and

(b) at least 50 feet wide immediately surrounding any drum or drums situated on the land which are normally used for storage of fuel, whether they contain fuel or not, and also immediately surrounding all buildings, hay stacks and fuel ramps situated on the land.

The firebreaks shall be properly ploughed, with the soil turned completely over, and all bush, grass, debris, etc., cleared off the said break, or all bush, grass and all other inflammable materials shall be completely removed from the break by other means. The break shall be constructed under or through all intervening fences, in order that a continuous break is established.

If it is considered to be impracticable for any reason to clear firebreaks as required by this notice, you may apply to the Council or its duly authorised officer not later than the 1st November, 1971, for permission to provide firebreaks in alternative positions on the land. If permission is not granted by the Council or its duly authorised officer, you shall comply with the requirements of this notice.

The penalty for failing to comply with this notice is a fine of not less than \$10 nor more than \$200 and a person in default is also liable whether prosecuted or not, to pay the cost of performing the work directed in this notice if it is not carried out by the owner or occupier by the date required by this notice.

By Order of the Council,
K. W. DONOHOE,
Shire Clerk.

BUSH FIRES ACT, 1954.
(Section 33.)

Shire of Nannup.

Notice to all Owners and/or Occupiers of Land in the Shire of Nannup.

PURSUANT to the powers contained in Section 33 of the above Act, you are hereby required on or before the 22nd day of December, 1971, to clear of all inflammable material firebreaks not less than six feet wide in the following positions on all land owned or occupied by you and to remove all inflammable material from the whole of certain land as described in paragraph B1 hereunder and thereafter to maintain the firebreaks or the land clear of inflammable material up to and including the 1st day of April, 1972:—

A. Rural Land (all land within the Shire other than land within townsites or within areas subdivided for residential purposes):

- (1) Immediately inside all external boundaries of the land; and
- (2) Immediately surrounding all buildings and/or haystacks situated on the land.

B. Urban Land (all land within townsites or within areas subdivided for residential purposes):

- (1) Where the area of the land is one half of one acre or less you shall remove all inflammable material from the whole of the land; and
- (2) Where the area of the land exceeds one half of one acre you shall clear of all inflammable material firebreaks at least six feet wide immediately inside all external boundaries of the land and also immediately surrounding all buildings and/or haystacks or groups of buildings and/or haystacks situated on the land.

- (3) Where a fuel depot is situated on any land for commercial purposes you shall remove all inflammable material from all land occupied by drums used for the storage of inflammable liquid, whether the drums contain inflammable liquid or not, including the land on which ramps for holding the drums are constructed and to a distance of ten feet outside the perimeter of any drum, stack of drums, or drum ramp.

C. Private Pine Plantings: Any pines planted for commercial purposes constitutes a pine plantation and you are hereby required to clear of all inflammable material firebreaks not less than sixty-six feet wide around all private pine plantations.

If it is considered to be impracticable for any reason to clear firebreaks or to remove inflammable material from the land as required by this

notice, you may apply to the Council or its duly authorised officer not later than the 8th day of December, 1971, for permission to provide firebreaks in alternative positions or to take alternative action to abate fire hazards on the land. If permission is not granted by the Council or its duly authorised officer you shall comply with the requirements of this notice.

The penalty for failure to comply with this notice is a fine of not less than \$10 nor more than \$200 and a person in default is also liable whether prosecuted or not, to pay the cost of performing the work directed in this notice, if it is not carried out by the owner or occupier by the date required by this notice.

If the requirements of this notice are carried out by burning such burning must be in accordance with the relevant provisions of the Bush Fires Act.

By Order of the Council,
D. F. BOULTER,
Shire Clerk.

BUSH FIRES ACT, 1954.
(Section 33.)

Shire of Wongan-Ballidu.

Notice to Owners and Occupiers of Land.

ALL owners and/or occupiers of land situated in the Shire of Wongan-Ballidu are hereby required to clear of all inflammable material efficient firebreaks on the land owned or occupied by them in accordance with the following:—

- (1) Farmlands: On all land outside declared townsites on or before November 1st, 1971, to clear and thereafter maintain clear of inflammable material until the 1st day of April, 1972, an effective firebreak to width of at least seven feet inside and along the external boundary of the property and not more than one chain from any such boundary. All buildings and haystacks or groups of buildings and haystacks shall be immediately surrounded by a firebreak at least seven feet wide, cleared of all inflammable material.
- (2) Townsites: All owners or occupiers of land within townsites are required on or before November 1st, 1971 to clear the whole of the land of all debris of an inflammable nature and thereafter maintain the land clear of such material until the 1st day of April, 1972.
- (3) Persons proposing to light timber clearing fires are required to obtain firebreak requirements from the local Bush Fire Control Officer.

Maximum penalty for failing to comply with this order: \$200.00.

By Order of the Council,
T. E. JENSEN,
Shire Clerk.

BUSH FIRES ACT, 1954.

Notice to all Owners and/or Occupiers of Land in the Shire of Corrigin.

PURSUANT to the powers contained in section 33 of the above Act, you are hereby required on or before the 15th October, 1971, so far as rural land is concerned and the 30th October, 1971, so far as townsite land is concerned to remove from the land owned or occupied by you all inflammable material, or to clear firebreaks in accordance with the following and thereafter to maintain the land or the firebreaks clear of all inflammable material up to and including the 31st day of March, 1972.

1. Rural land. (i.e., land other than that in a townsite): You shall clear of all inflammable material firebreaks not less than 8 feet wide in the following positions:—

- 1.1 Immediately inside all external boundaries of land and/or with the permission of the Council or its duly authorised officer, these

- breaks need not follow the perimeter of any particular paddock, but will be acceptable following land contours, in an endeavour to overcome water erosion.
- 1.2 In such positions as is necessary to divide land in excess of 500 acres into areas not exceeding 500 acres each completely surrounded by a firebreak; and
 - 1.3 Immediately surrounding any part of the land used for pasture or crop; and
 - 1.4 Immediately surrounding all buildings, haystacks and fuel ramps situated on the land; and
 - 1.5 Immediately surrounding any drum or drums situated on the land which are normally used for the storage of fuel whether they contain fuel or not.
2. Townsite land: (i.e., land in any townsite):
- 2.1 Where the area of the land is one half of one acre or less, you shall clear all inflammable material on the land from the whole of the land.
 - 2.2 Where the area of the land exceeds one half of one acre you shall clear of all inflammable material firebreaks not less than 8 feet wide immediately inside all external boundaries of the land and also immediately surrounding all buildings, haystacks and fuel ramps situated on the land and also immediately surrounding any drum or drums situated on the land which are normally used for the storage of fuel, whether they contain fuel or not.

If it is considered impracticable for any reason to clear firebreaks or remove inflammable material as required by notice you may apply to the Council or its duly authorised officer not later than the 1st October, 1971, so far as rural land is concerned and the 15th October, 1971, so far as townsite land is concerned for permission to provide firebreaks in an alternative position on the land. If permission is not granted by the Council or its duly authorised officer you shall comply with the requirements of this notice.

The penalty for failing to comply with this notice is a fine of not less than \$10 nor more than \$200 and a person in default is liable whether prosecuted or not to pay the cost of performing the work directed in this notice, if it is not carried out by the owner or occupier by the date required by this notice.

If the requirements of this notice are carried out by burning, such burning must be in accordance with the relevant provisions of the Bush Fires Act.

By order of the Council,

C. A. BOX,
Shire Clerk.

BUSH FIRES ACT, 1954.

Shire of Dumbleyung.

Notice to all Owners and/or Occupiers of Land in the Shire of Dumbleyung.

PURSUANT to the powers contained in section 33 of the above Act, you are hereby required on or before the 1st day of November, 1971, or within fourteen days of the date of your becoming Owner or Occupier should this be after the 1st day of November, 1971, to remove from the land owned or occupied by you all inflammable material or to clear firebreaks in accordance with the following and thereafter to maintain the land or the firebreaks clear of the inflammable material up to and including the 31st day of March, 1972:—

(1) Rural Land:

- (a) Firebreaks at least eight feet wide shall be cleared of all inflammable material immediately inside all external boundaries of the land and immediately inside boundaries which adjoin cleared roads, and

- (b) Firebreaks at least eight feet wide shall be cleared of all inflammable material parallel to and one chain distant from boundaries which adjoin railway reserves, and
 - (c) Firebreaks at least eight feet wide shall be cleared of all inflammable material completely surrounding all crops on land adjoining railway reserves, and
 - (d) Firebreaks at least eight feet wide shall be cleared of all inflammable material at a distance of one chain from the perimeter of all buildings and haystacks, or groups of buildings and haystacks, and shall completely encircle such buildings and haystacks, and
 - (e) The area between the buildings and haystacks and the firebreak mentioned in (d) above shall be cleared of all inflammable material by the 15th day of December, 1971.
- (2) Town Land:
- (f) Where the area is one half of one acre or less all inflammable material on the land shall be removed from the whole of the land, and
 - (g) Where the land exceeds one half of one acre in area firebreaks at least six feet wide shall be cleared of all inflammable material immediately inside all external boundaries of the land and also immediately surrounding all buildings situated on the land.

If it is considered to be impracticable for any reason to clear firebreaks or to remove inflammable material from land as required by this notice you may apply to the Council or its duly authorised officer not later than the 15th October, 1971, for permission to provide firebreaks in alternative positions or to take alternative action to abate fire hazards on the land. If permission is not granted by the Council or its duly authorised officer, you shall comply with the requirements of this notice.

"Inflammable Material" is defined for the purpose of this Order to include bush (as defined in the Bush Fires Act), timber, boxes, cartons, paper like inflammable materials, rubbish and also any combustible matter but does not include green standing trees, or growing bushes and plants in gardens or lawns.

The penalty for failing to comply with this notice is a fine of not less than \$10 nor more than \$200 and a person in default is also liable, whether prosecuted or not, to pay the cost of performing the work directed in this notice if it is not carried out by the Owner or Occupier by the date required by this notice.

If the requirements of this notice are carried out by burning, such burning must be in accordance with the relevant provisions of the Bush Fires Act.

By Order of the Council,

M. F. SHEEHAN,
Shire Clerk.

BUSH FIRES ACT, 1954.

Shire of Bridgetown-Greenbushes.

Notice to owners and occupiers of land.

PURSUANT to section 33 of the Bush Fires Act, all owners and occupiers of land within the Shire of Bridgetown-Greenbushes are hereby required, on or before the 30th November, 1971, to establish fire breaks clear of all inflammable materials and thereafter maintain such fire breaks clear of all inflammable materials until the 13th day of March, 1972, in the following positions on land owned or occupied by them:—

Rural Lands.

- (a) Not less than six feet in width inside and along those portions of the boundaries of all cleared or part cleared land which enjoy a common boundary with a formed public road.

(b) Not less than ten feet in width immediately surrounding all buildings and haystacks, with a further break six feet in width within one chain of the perimeter of haystacks.

(c) Not less than six feet in width around the perimeter of land on which a cereal crop is planted.

(d) On all cleared land not less than six feet in width within one chain of and parallel to any boundary of a railway reserve.

Townsites.

(a) Lots used for grazing purposes or in agricultural pursuits:

(i) Not less than six feet in width inside and along those portions of the boundaries of all cleared or part cleared land which enjoy a common boundary with a formed public road.

(ii) Not less than ten feet in width immediately surrounding all buildings and haystacks, with a further break six feet in width within one chain of the perimeter of haystacks.

(iii) Not less than six feet in width around the perimeter of land on which a cereal crop is planted.

(iv) On all cleared land not less than six feet in width within one chain of and parallel to any boundary of a railway reserve.

(b) All other lots: Effective fire breaks around the perimeter of all buildings and inside and along the whole of the boundary of the land cleared of all inflammable materials to a width of at least three feet; or where the boundary is closer than three feet then for that lesser distance.

(c) All townsite lots: To be cleared of all inflammable material and rubbish on or before the 30th day of November, 1971, and kept clear of such material until the 13th day of March, 1972.

Provided that if, for any reason, it is impracticable to clear fire breaks in the situation required by this notice, any suitable alternative to the foregoing inside or outside the property may be nominated or approved by either the Bush Fire Control Officer or Captain of the Bush Fire Brigade in the area concerned, and notified in writing by 1st October, 1971, by the occupier to the Shire Council after being countersigned by the Fire Control Officer.

The owner or occupier of land who fails or neglects to comply with the above requirements is guilty of an offence under subsection 3 of section 33 of the Act and is liable to a penalty of not less than ten dollars nor more than two hundred dollars, in addition to which the council may have the work carried out and may recover the cost of such work from the owner and/or occupier.

Dated the 20th day of August, 1971.

By Order of the Council,

D. G. FERRIS,
Shire Clerk.

BUSH FIRES ACT, 1954.

(Section 33.)

Shire of Tammin.

Firebreak Order.

ALL owners and occupiers of land within the Shire of Tammin are notified that a firebreak of not less than eight (8) feet wide must be prepared inside and along the external boundary of all properties and around the boundary of all crop paddocks before 30th October, 1971 and thereafter to maintain such firebreaks clear of all inflammable material until the 1st day of April, 1972.

It is also recommended that a firebreak be cleared within one chain of the perimeter of any buildings or haystacks.

Townsite: Owners and occupiers of all lots in the townsite area are required to clear the land of any accumulation of inflammable material before the 30th day of October, 1971 and keep land clear of such material until the 1st day of April, 1972.

If it is considered to be impracticable for any reason to clear firebreaks as required by this notice, you may apply to the Council or its duly authorised officer not later than the 15th day of October, 1971 for permission to provide firebreaks in alternative positions on the land. If permission is not granted by the Council or its duly authorised officer, you shall comply with the requirements of this notice.

By Order of the Council,

G. E. JONES,
Shire Clerk.

BUSH FIRES ACT, 1954.

Shire of Westonia.

Notice to all Owners and/or Occupiers of
Land in the Shire of Westonia.

PURSUANT to the powers contained in section 33 of the above Act, all owners and/or occupiers of land are hereby required on or before the 1st Day of November, 1971, to clear of all inflammable material, firebreaks not less than ten feet wide in the following positions on all rural and townsite land owned or occupied by you and thereafter to maintain the firebreaks clear of inflammable material up to and including the 31st day of January, 1972:

- (1) Immediately inside all external boundaries of the land; and
- (2) in such other positions as is necessary to divide land in excess of 1,000 acres into areas not exceeding 1,000 acres, each completely surrounded by a firebreak; and
- (3) Immediately surrounding any part of the land used for pasture or cropping; and
- (4) Immediately surrounding all buildings, hay stacks and fuel ramps situated on the land.

If it is considered impracticable for any reason to clear firebreaks as required by this notice, application should be made to the Council or its duly appointed Officer no later than the 15th day of October, 1971, for permission to provide firebreaks in alternative positions on the land. If permission is not granted by the Council or its duly appointed Officer, Owners and/or Occupiers shall comply with the requirements of this notice.

The penalty for failing to comply with this notice is a fine of not less than \$10.00 nor more than \$200 and a person in default is also liable, whether prosecuted or not, to pay the cost of performing the work directed in this notice if it is not carried out by the owner or occupier by the date required by this notice.

If the requirements of this notice are carried out by burning, such burning must be in accordance with the relevant provisions of the Bush Fires Act.

By Order of the Council,

D. N. MARSH,
Shire Clerk.

BUSH FIRES ACT, 1954.

Shire of Kwinana.

Firebreaks Order.

Notice to Owners and Occupiers of Land
within the Shire of Kwinana.

PURSUANT to the powers contained in section 33 of the Bush Fires Act, 1954, you are hereby required on or before the 15th day of November, 1971, or within fourteen days of the date of your becoming owner or occupier should this be after the 15th day of November, 1971, to clear of all inflammable material firebreaks at least 6 feet wide immediately inside all external boundaries of the land and at least 30 feet wide immediately surrounding all buildings, hay stacks, fuel drum dumps and fuel ramps, situated on the land, including buildings on adjoining properties, and thereafter to maintain the firebreaks clear of inflammable material up to and including the 15th day of April, 1972.

If it is considered to be impracticable for any reason to clear firebreaks as required by this notice, you may apply to the Council or its duly authorised officer not later than the 31st October, 1971, for permission to provide firebreaks in alternative positions on the land. If permission is not granted by the Council or its duly authorised officer, you shall comply with the requirements of this notice.

The penalty for failing to comply with this notice is a fine of not less than \$10 nor more than \$200 and a person in default is also liable, whether prosecuted or not, to pay the cost of performing the work directed in this notice if it is not carried out by the owner or occupier by the date required by this notice.

If the requirements of this notice are carried out by burning, such burning must be in accordance with the relevant provisions of the Bush Fires Act.

Dated 30th August, 1971.

By Order of the Council,

F. W. MORGAN,
Shire Clerk.

BUSH FIRES ACT, 1954.

Notice to all Owners and/or Occupiers of Land in the Shire of Ravensthorpe.

PURSUANT to the powers contained in section 33 of the above Act, you are hereby required on or before the 31st day of October, 1971, (or such other date as is indicated herein) to clear of all inflammable material, firebreaks not less than the width indicated herein in the following positions on all land owned and occupied by you, and thereafter to maintain the firebreaks clear of inflammable material up to and including the date indicated herein as the maintenance date.

1. Rural Land:

- 1.1 Not less than 10 feet wide immediately inside all external boundaries of the part of your land which is cleared or partly cleared. Maintenance date 31st March, 1972, and;
- 1.2 Not less than 10 feet wide within 10 chains of the perimeter of all buildings and haystacks and fuel drum ramps situated on the land so as to completely surround with firebreaks the buildings, haystacks or ramps or group of buildings or haystacks or ramps. Maintenance date 31st March, 1972, and;
- 1.3 Not less than 1 chain wide immediately inside all the external boundaries of that part of your land on which the bush has been bulldozed, chained or prepared in any similar manner for clearing by burning (whether you intend to burn the bush or not). Provided that where the bulldozing, chaining or preparing of the bush is completed after the 31st October, 1971, the firebreaks required to be cleared in this paragraph must be cleared forthwith. Maintenance date 31st May, 1972, and;
- 1.4 Such width as is necessary to completely cover the whole of the land owned or occupied by you on which fuel drums whether full or empty are stored. Maintenance date 31st May, 1972, and;

2. Townsites: Such width as is necessary to completely cover the whole of the land owned or occupied by you on which fuel drums whether full or empty are stored. Maintenance date 31st May, 1972.

3. If it is considered to be impractical for any reason to clear firebreaks as required by this notice, you may apply to the Council or your local bush fire control officer, for permission to provide firebreaks in alternative positions. If permission is not granted by the Council or your local bush fire control officer, you shall comply with the requirements of this notice.

4. The penalty for failing to comply with this notice, is a fine of not less than \$10 nor more than \$200 and a person in default is also liable whether

prosecuted or not, to pay the cost of performing the work directed in this notice, if it is not carried out by the owner or occupier by the date required by this notice.

5. The firebreaks will be inspected shortly after the 31st October, 1971, and any person who has failed to comply with this notice will be prosecuted without further notice.

Dated this 30th day of August, 1971.

By Order of the Council,

A. J. PEDDER,
Shire Clerk.

TOWN PLANNING AND DEVELOPMENT ACT, 1928 (AS AMENDED).

Advertisement of Approved Town Planning Scheme Amendment.

Town of Bunbury Town Planning Scheme No. 5.—Amendment No. 40.

T.P.B. 853/6/2/6, Pt. 14.

IT is hereby notified for public information, in accordance with section 7 of the Town Planning and Development Act, 1928 (as amended), that the Hon. Minister for Town Planning approved the Town of Bunbury Town Planning Scheme Amendment on the 31st August, 1971, for the purpose of rezoning Pt. Lot 1 fronting Trott Street from Light Industry to Residential "B".

E. C. MANEA,
Mayor.

W. J. CARMODY,
Town Clerk.

TOWN PLANNING AND DEVELOPMENT ACT, 1928 (AS AMENDED).

Notice that a Town Planning Scheme Amendment has been Prepared and is available for Inspection.

Town of Bunbury Town Planning Scheme No. 5.—Amendments Nos. 33 and 44.

T.P.B. 853/6/2/6, Pts. 8 and 18.

NOTICE is hereby given that the Bunbury Town Council in pursuance of its powers under the Town Planning and Development Act, 1928 (as amended) has prepared Town Planning Scheme amendments for the purpose of—

Amendment No. 33: Rezoning lots 11, 12, 13, 15, 16 and 17 South Western Highway as follows:—

- (a) lots 11, 12 and 13 from Light Industry to Hotel;
- (b) lots 15 and 16 from Hotel to Light Industry;
- (c) lot 17 from Hotel to Road.

Amendment No. 44: Rezoning portion of Reserve 670 corner of Centenary and North Boyanup Roads from Rural and Aerodrome to Special Site—Public Assembly.

All plans and documents setting out and explaining the amendments have been deposited at Council Chambers, Stephen Street, Bunbury and will be open for inspection without charge during the hours of 9.30 a.m. and 3.30 p.m. on all days of the week except Saturdays, Sundays and Public Holidays until and including the 24th September 1971 in respect of Amendment No. 33 and 3rd December, 1971 in respect of Amendment No. 44. The plans and documents have also been deposited at the office of the Town Planning Department, Perth and will similarly be open for inspection for the same period between the hours of 10 a.m. and 4 p.m.

Any person desirous of objecting to the amendments should set forth in writing his/her objections and lodge them with The Town Clerk, Town of Bunbury, P.O. Box 21, Bunbury 6230 on or before the 24th September, 1971, in respect of Amendment No. 33 and 3rd December, 1971, in respect of Amendment No. 44.

W. J. CARMODY,
Town Clerk.

TOWN PLANNING AND DEVELOPMENT
ACT, 1928 (AS AMENDED).

Advertisement of Approved Town
Planning Scheme Amendment.

Shire of Busselton Town Planning
Scheme No. 1.—Amendment No. 24.

T.P.B. 853/6/6/1, Pt. Z.

IT is hereby notified for public information, in accordance with section 7 of the Town Planning and Development Act, 1928 (as amended), that the Hon. Minister for Town Planning approved the Shire of Busselton Town Planning Scheme Amendment on the 31st August, 1971, for the purpose of rezoning lot 30 Eagle Bay Road from Residential to Service Station and Business.

A. F. PATTERSON,
President.

P. S. HOLGATE,
Shire Clerk.

TOWN PLANNING AND DEVELOPMENT
ACT, 1928 (AS AMENDED).

Advertisement of Approved Town
Planning Scheme Amendment.

Shire of Narembeen Town Planning
Scheme No. 1.—Amendment No. 2.

T.P.B. 853/4/21/1, Pt. B.

IT is hereby notified for public information, in accordance with section 7 of the Town Planning and Development Act, 1928 (as amended), that the Hon. Minister for Town Planning approved the Shire of Narembeen Town Planning Scheme Amendment on the 31st August, 1971, for the purpose of rezoning about 10 acres north of Location 18164 and fronting Currall Street from Rural to Residential.

A. W. LATHAM,
President.

A. J. MIDDLETON,
Shire Clerk.

TOWN PLANNING AND DEVELOPMENT ACT,
1928 (AS AMENDED).

Notice that a Town Planning Scheme Amendment has been Prepared and is Available for Inspection.

Shire of Esperance Town Planning Scheme
No. 15—Amendment No. 1.

T.P.B. 853/11/6/10, Pt. A.

NOTICE is hereby given that the Esperance Shire Council in pursuance of its powers under the Town Planning and Development Act, 1928 (as amended) has prepared a Town Planning Scheme amendment for the purpose of—

- (a) Rezoning lot 24 on corner of Milner Street/Pink Lake Road from Business to Service Station;
- (b) Rezoning lot 136 Norseman Road from Light Industry to Service Station;
- (c) Removing all references in the Scheme Text to Holyroyd Road and replace these with "Norseman Road";
- (d) Rezoning lot 86 corner of Milner Street, Pink Lake Road as a business site to allow a funeral parlour;
- (e) Amending Item 19 Funeral Parlour under the "Use Class" to "PS"—"Business".

All plans and documents setting out and explaining the amendment have been deposited at Council Offices, Windich Street, Esperance and will be open for inspection without charge during the hours of 10 a.m. and 4 p.m. on all days of the week except Saturdays, Sundays and Public Holidays until and including the 24th September, 1971.

The plans and documents have also been deposited at the office of the Town Planning Department, Perth and will similarly be open for inspection for the same period between the hours of 10 a.m. and 4 p.m.

Any person desirous of objecting to the amendment should set forth in writing his/her objections and lodge them with The Shire Clerk, Shire of Esperance, P.O. Box 507, Esperance 6450 on or before the 24th September, 1971.

O. D. DRYSDALE,
Shire Clerk.

TOWN PLANNING AND DEVELOPMENT ACT,
1928 (AS AMENDED).

Notice that a Town Planning Scheme Amendment has been Prepared and is Available for Inspection.

Shire of Kalamunda Town Planning Scheme
Amendment.

T.P.B. 853/2/24/3, Pt. 14.

NOTICE is hereby given that the Kalamunda Shire Council in pursuance of its powers under the Town Planning and Development Act, 1928 (as amended) has prepared a Town Planning Scheme amendment for the purpose of: Rezoning lot 2 Seymour Road, Kalamunda, from Residential to Business as shown on Kalamunda Shire Council Plan No. 323B.

All plans and documents setting out and explaining the amendment have been deposited at Council Offices, Canning Road Kalamunda and will be open for inspection without charge during the hours of 9 a.m. and 4.30 p.m. on all days of the week except Saturdays, Sundays and Public Holidays until and including the 3rd December, 1971.

The plans and documents have also been deposited at the office of the Town Planning Department, Perth and will similarly be open for inspection for the same period between the hours of 10 a.m. and 4 p.m.

Any person desirous of objecting to the amendment should set forth in writing his/her objections and lodge them with the Shire Clerk, Shire of Kalamunda, P.O. Box 42, Kalamunda 6076 on or before the 3rd December, 1971.

L. F. O'MEARA,
Shire Clerk.

TOWN PLANNING AND DEVELOPMENT ACT,
1928 (AS AMENDED).

Notice that a Town Planning Scheme Amendment has been Prepared and is Available for Inspection.

Shire of Yilgarn Town Planning Scheme
No. 1—Amendments Nos. 2 and 3.

T.P.B. 853/11/12/1.

NOTICE is hereby given that the Yilgarn Shire Council in pursuance of its powers under the Town Planning and Development Act, 1928 (as amended) has prepared Town Planning Scheme amendments for the purpose of—

- Amendment No. 2—rezoning lot 841, corner of Orion and Sirius Streets from Caravan Park to Civic and Public Use—Parkland.
- Amendment No. 3—rezoning lot 755 Pollux Street from Government Reserve to Special Site—Caravan Park and Aboretum.

All plans and documents setting out and explaining the amendments have been deposited at Council Offices, Antares Street, Southern Cross, and will be open for inspection without charge during the hours of 10 a.m. and 4 p.m. on all days of the week except Saturdays, Sundays and Public Holidays until and including the 3rd December, 1971.

The plans and documents have also been deposited at the office of the Town Planning Department, Perth and will similarly be open for inspection for the same period between the hours of 10 a.m. and 4 p.m.

Any person desirous of objecting to the amendments should set forth in writing his/her objections and lodge them with The Shire Clerk, Shire of Yilgarn, P.O. Box 86, Southern Cross W.A. 6426 on or before the 3rd December, 1971.

R. W. MANGINI,
Shire Clerk.

METROPOLITAN REGION SCHEME.

Notice.


File 402/2/1/7.

NOTICE is hereby given that in accordance with the provisions of clause 15 of the Metropolitan Region Scheme, the Metropolitan Region Planning Authority on the 14th July, 1971, by resolution deleted from the Controlled Access Highway reserve the area shown stippled on the attached Schedule Plan A368 and included this area in the Urban Zone.

E. G. FOREMAN

Secretary, Metropolitan Region Planning Authority.

Schedule.


 URBAN ZONE
REPORT N° 590
APPENDIX 'A'PART OF
METROPOLITAN REGION SCHEME
MAP NUMBER 13.

PUBLIC WORKS DEPARTMENT

Acceptance of Tenders

Contract No.	Particulars	Contractor	Amount
P.A.	Kwinana Senior High School—Library	Ian Hall	8
P.A.	Hamilton Senior High School—Library	Westbuilt Constructions Pty. Ltd	58,614
P.A.	Applecross Senior High School—Library	Westbuilt Constructions Pty. Ltd	58,061
Part 17845	Perth Medical School—Stage 2—Aluminium Windows and Doors	Pillar Naco (Western)	37,420
Part 17845	Perth Medical Centre—Stage 1—Aluminium Windows and Doors	Pillar Naco (Western)	52,825
ADQ	Port Hedland High School—Erection 1970/71—Fabrication and delivery of steel roof trusses.	Cyclone K-M Products Pty. Ltd	24,115
17860	Gooseberry Hill New Primary School—Erection	Kemp & Tilatti	154,792

PUBLIC WORKS DEPARTMENT

Tenders, closing at Perth at 2.30 p.m. on the dates mentioned hereunder, are invited for the following works.

Tenders are to be addressed to "The Hon. Minister for Works, c/o Contract Office, Public Works Department, corner King's Park Road and Havelock Street, West Perth," and are to be endorsed "Tender."

The highest, lowest, or any tender will not necessarily be accepted.

Contract No.	Project	Closing Date	Conditions now Available at
17861	P.W.D.—H.F. Radio System, North-West Area—Stayed Masts and Building Foundations—Supply and Installation	14/9/71	P.W.D., West Perth
17863	Kings Park—Parks and Gardens—Construction of New Kiosk and Toilet Facilities, Children's Playground	31/8/71	P.W.D., West Perth
17864*	Dardanup Primary School—Three Classrooms with Temporary Administration Unit, Modular System Built	7/9/71	P.W.D., West Perth P.W.D., Bunbury P.W.D., Busselton
17865	Dardanup Primary School—Electrical Installation (Nominated Sub-contract)	7/9/71	P.W.D., West Perth P.W.D., Bunbury
17866*	South Hedland New Primary School—Erection of Six Classroom Cluster Block and Administration Unit	7/9/71	P.W.D., West Perth P.W.D., Port Hedland P.W.D., Geraldton
17867	Albany Technical School—Drilling Developing and Testing of Borehole	14/9/71	P.W.D., West Perth P.W.D., Albany
17868	Northam High School—Additions to Manual Training Centre	14/9/71	P.W.D., West Perth P.W.D. (AD), Northam
17869	West Pilbara Water Supply—Supply and Installation of Bulk Fuel Oil Storage Facilities	14/9/71	P.W.D., West Perth
17870	Meekatharra—New School—2 Classrooms and 1 Science Room—Additions	28/9/71	P.W.D., West Perth P.W.D., Geraldton Police Station, Meekatharra

* \$20 deposit on documents.

† At W.A. Government Tender Board, 74 Murray Street, Perth, at 10 a.m.

J. STAPLETON,
Under Secretary for Works.

P. and V. O. 1277/70

Town Planning and Development Act, 1928–1967 ; Public Works Act, 1902–1967

LAND ACQUISITION

Shire of Bayswater—Town Planning Scheme No. 10 (South)

NOTICE is hereby given, and it is hereby declared, that the several pieces or parcels of land described in the Schedule hereto—being all in the Swan District—have, in pursuance of the written consent under the Town Planning and Development Act, 1928–1967, and approval under the Public Works Act, 1902–1967, of His Excellency the Governor, acting by and with the advice of the Executive Council, dated the 1st day of September, 1971, been compulsorily taken and set apart for the purposes of Shire of Bayswater—Town Planning Scheme No. 10 (South).

And further notice is hereby given that the said pieces or parcels of land so taken and set apart are shown marked off on Plan P.W.D., W.A. 46832 (Sheets 1–4) and L.T.O. Plans 9766, 9767, 9768 and 9802, which may be inspected at the Office of the Minister for Works, Perth.

And it is hereby directed that the said lands shall vest in Shire of Bayswater for an estate in fee simple in possession for the purpose herein expressed, freed and discharged from all trusts, mortgages, charges, obligations, estates, interests, rights-of-way, or other easements whatsoever.

SCHEDULE

No. on Plan P.W.D., W.A. No. 46832	Owner or Reputed Owner	Description	Area
1	Swan Timber Holdings Pty. Ltd.	Portion of Swan Location P, being part of Lot 345 on Plan 4504 and being part of the land in Certificate of Title Volume 1101, Folio 332	a. r. p. 1 0 14
2	Michael Charles Cooper	Portion of Swan Location P, being Lot 363 on Plan 4504, being the whole of the land in Certificate of Title Volume 1015, Folio 733	0 3 39
3	Lindsay James Peet, Jennifer Dorothy Alderson and Rosemary Ethel Mostyn	Portion of Swan Location P, being Lot 346 on Plan 4504, being the whole of the land in Certificate of Title Volume 151, Folio 6A	2 3 15
4	Newton James Herbert	Portion Swan Location P, being Lot 347 on Plan 4504 and being part of the land in Certificate of Title Volume 1104, Folio 514	2 3 34
5	Newton James Herbert	Portion Swan Location P, being Lot 348 on Plan 4504 and being part of the land in Certificate of Title Volume 1116, Folio 255	2 1 31
5A	Newton James Herbert	Portion Swan Location P, being Lot 349 on Plan 4504, being part of the land in Certificate of Title Volume 1116, Folio 255	2 2 15
6	John Victor Acott....	Portion Swan Location P, being Lot 1 on Diagram 27173, being the whole of the land in Certificate of Title Volume 1288, Folio 590	0 1 31.1
7	Lindsay James Peet, Jennifer Dorothy Alderson and Rosemary Ethel Mostyn	Portion of Swan Location P, being Lot 361 on Plan 4504, being the whole of the land in Certificate of Title Volume 151, Folio 7A	1 0 0
8	Phillip William Allanson and Kathleen Agnes Allanson	Portion of Swan Location P, being Lot 360 on Plan 4504 and being the whole of the land in Certificate of Title Volume 1152, Folio 651	1 0 0
9	Newton James Herbert	Portion Swan Location P, being Lot 359 on Plan 4504 and being part of the land in Certificate of Title Volume 1104, Folio 514	1 0 0

SCHEDULE—continued

No. on Plan P.W.D., W.A. No. 46832	Owner or Reputed Owner	Description	Area		
			a.	r.	p.
10	Newton James Herbert	Portion Swan Location P, being Lot 358 on Plan 4504 and being the whole of the land in Certificate of Title Volume 1118, Folio 108	1	0	0
11	Newton James Herbert	Portion Swan Location P, being Lot 357 on Plan 4504 and being part of the land in Certificate of Title Volume 1116, Folio 255	1	0	0
11A	Newton James Herbert	Portion Swan Location P, being Lot 356 on Plan 4504 and being part of the land in Certificate of Title Volume 1116, Folio 255	1	0	0
12	Arturo Paradiso	Portion Swan Location P, being Lot 2 on Diagram 27173 and being the whole of the land in Certificate of Title Volume 1288, Folio 589	0	0	36
13	Colin Anderson and Mary Elizabeth Anderson	Portion Swan Location P, being Lot 3 on Diagram 27173 and being the whole of the land in Certificate of Title Volume 1288, Folio 588	0	0	35.3
14	Her Majesty	Portion Swan Location P, being the portion coloured brown and marked R.O.W. on Diagram 27173, being the whole of the land in Certificate of Title Volume 1288, Folio 587	0	0	16.7
15	Edward Ernest Black and Beryl Jean Black (Registered Proprietors) and Frederick James Benison (Official Receiver in Bankruptcy)	Portion of Swan Location QI, being part of Lot 3 on Diagram 13322 and being part of the land in Certificate of Title Volume 1097, Folio 722	0	0	30.2
16	Sarah Wilson	Portion Swan Location QI, being part of Lot 1 on Diagram 5497, being part of the land in Certificate of Title Volume 46, Folio 167A	1	1	26.8
17	Marino Varischetti and Antonietta Varischetti	Portion Swan Location QI, being part of Lot 2 on Diagram 5497, being part of the land in Certificate of Title Volume 775, Folio 121	2	2	2
18	Winifred Jean Sazonov	Portion Swan Location QI, being part of Lot 15 on Diagram 20121 and being part of the land contained in Certificate of Title Volume 1191, Folio 396	0	3	33
19	The West Australian Trustee Executor and Agency Company Limited, Executor of the Will of Moshe Sazonov (deceased)	Portion of Swan Location QI, being part of Lot 5 on Diagram 20121 and being part of the land in Certificate of Title Volume 1191, Folio 398	0	3	14.6
20	Joseph Szigligeti and Joset Szigligeti	Portion of Swan Location QI, being part of Lot 4 on Diagram 17897 and being part of the land in Certificate of Title Volume 1166, Folio 102	0	1	33.7
21	Her Majesty	Portion Swan Location QI, being part of Lot 1018 on Plan 3263 and being part of the land in Certificate of Title Volume 625, Folio 57	0	0	28.2
22	Antonino Magro and Nancy Magro	Portion of Swan Location QI, being Lot 1 on Diagram 9174, being the whole of the land in Certificate of Title Volume 1028, Folio 750	1	0	0
23	Armando Rossi	Portion of Swan Location 5218 and being part of the land in Certificate of Title Volume 1155, Folio 454	2	3	19.5
24	Armando Rossi	Portion of Swan Location QI, being part of Lot 4 on Diagram 19362 and being part of the land in Certificate of Title Volume 1260, Folio 542	2	1	31.5
25	Querino Pignatiello	Portion of Swan Location QI, being part of Lot 5 on Diagram 19362 and being part of the land in Certificate of Title Volume 1180, Folio 697	1	1	4.8
26	Landed Investments Pty. Ltd.	Portion of Swan Location QI, being part of Lot 971 on Plan 3263 and being part of the land in Certificate of Title Volume 1178, Folio 282	5	3	5.1
27	Edward Percy Hall (Registered Proprietor) and Landall Construction & Development Co. Pty. Ltd. (Purchaser under Contract of Sale)	Portion of Swan Location QI, being Lot 10 on Diagram 30717 and being part of the land in Certificate of Title Volume 1008, Folio 848	6	3	5
28	Edward Percy Hall	Portion of Swan Location QI, being part of Lot 9 on Diagram 30717 and being part of the land in Certificate of Title Volume 1008, Folio 848	0	0	32.8
29	Harold David Hall	Portion of Swan Location QI, being part of Lot 8 on Diagram 30717, being part of the land in Certificate of Title Volume 1296, Folio 509	0	0	29.6
30	Battista Sonogo and Luciana Sonogo	Portion of Swan Location QI, being Lot 7 on Diagram 30717 and being the whole of the land in Certificate of Title Volume 1298, Folio 253	0	1	20.5
31	Peter Orsi and Ginevra Orsi	Portion of Swan Location QI, being part of Lot 5 on Diagram 29806 and being part of the land in Certificate of Title Volume 1279, Folio 928	0	1	15
32	Pasko Ukic	Portion of Swan Location QI, being part of Lot 1040 on Plan 3263 and being part of the land in Certificate of Title Volume 678, Folio 160	3	2	17
33	Her Majesty	Portion of Swan Location QI, being part of Lot 11 on Diagram 39742 and being part of the land in Certificate of Title Volume 378, Folio 181A	1	0	32.7
34	Guiseppe Prestipino and Felicia Prestipino	Portion of Swan Location QI, being part of Lot 1 on Diagram 18897, being part of the land in Certificate of Title Volume 342, Folio 12A	0	1	37.7
35	Her Majesty	Portion of Swan Location QI, being part Lot 45 on Diagram 39467 and being part of the land in Certificate of Title Volume 342, Folio 11A	0	0	9.6

SCHEDULE—continued

No. on Plan P.W.D., W.A. No. 46832	Owner or Reputed Owner	Description	Area
			a. r. p.
36	Gold Estates of Australia (1903) Limited	Portion of Swan Location QI, being Lot 976 on Plan 3263 and being the whole of the land in Certificate of Title Volume 1302, Folio 165	11 2 10
37	Landed Investments Pty. Ltd.	Portion of Swan Location QI, being Lot 144 on Plan 8027 and being part of the land in Certificate of Title Volume 1294, Folio 66	3 1 0
38	John Andrew Rodgers and Barry Kniest Waldeck	Portion of Swan Location QI, being Lot 975 on Plan 3263 and being the whole of the land in Certificate of Title Volume 1309, Folio 206	10 0 30
39	Shire of Bayswater	Portion of Swan Location QI, being Lots 3 and 4 on Diagram 21025 and being the whole of the land in Certificate of Title Volume 1296, Folio 065	10 0 0
40	Oliver Arthur Marshall Berend Cornelis Hoff, Fairlie Liscombe Sawday, Robert George Parsons and Paul Raymond Caiacob	Portion of Swan Location QI, being part of Lot 969 on Plan 3263 and being part of the land in Certificate of Title Volume 1207, Folio 215	8 1 10.4
41 and 43	Crown	Portion of Lovell Way	0 2 2.6
42	Her Majesty	Portion of Swan Location QI, being parts of Lot 139 on Plan 8027 and being part of the land in Certificate of Title Volume 1295, Folio 303	1 1 5.3
44	Her Majesty	Portion of Swan Location QI, being the portion marked R.O.W. on Diagram 38408 and being part of the land in Certificates of Title Volume 41, Folio 71A; Volume 49, Folio 183A; Volume 1314, Folio 785; Volume 15, Folio 283A; Volume 19, Folio 103A; Volume 1157, Folio 374; Volume 28, Folio 8A; Volume 111, Folio 24A.	0 2 0.7
45	Sylvia Johanna Maria Horneman, Julius Josef Jethon, Regina Jethon, Eva Rosenstein, Joan Natalie Bicker, Ernest John Newman, Jane Proban Newman and Glenis Dawn Stewart	Portion of Swan Location QI, being Lot 6 on Diagram 38408 and being part of the land in Certificates of Title Volume 41, Folio 71A, Volume 49, Folio 183A, Volume 316, Folio 75A; Volume 15, Folio 283A; Volume 28, Folio 8A; Volume 19, Folio 103A; Volume 111, Folio 24A; Volume 1157, Folio 374	0 3 27.2
46	Hartmut Theodor Zomm and Antje Asta Zomm	Portion of Swan Location QI, being part of Lot 37 on Plan 7488 and being part of the land in Certificate of Title Volume 1271, Folio 1000	0 0 6.3
47	Landed Investments Pty. Ltd.	Portion of Swan Location QI, being Lots 122, 123, 124, 125 and 126 on Plan 8027 and being part of the land in Certificate of Title Volume 238, Folio 76A	0 3 34.7
48	Landed Investments Pty. Ltd.	Portion of Swan Location QI, being Lots 135, 136 and 137 on Plan 8027 and being part of the land in Certificate of Title Volume 1294, Folio 63	0 2 9.2
49	Oliver Arthur Marshall	Portion of Swan Location QI, being Lot 964 on Plan 3263 and being the whole of the land in Certificate of Title Volume 352, Folio 121A	7 1 15
50	Dominion Developments Ltd.	Portion of Swan Location QI, being part of Lot 963 on Plan 3263 and being part of the land in Certificate of Title Volume 598, Folio 106	5 0 18.2
51	Arthur McGrath, Joan Patricia McGrath, Joyce Helen Magee, Neela Pty. Ltd., Colin Norman Brown and Joyce Evelyn Brown	Portion of Swan Location QI, being part of Lot 962 on Plan 3263 and being part of the land in Certificates of Title Volume 118, Folio 77A; Volume 72, Folio 170A; Volume 39, Folio 142A; Volume 18, Folio 230A; Volume 1225, Folio 920	4 1 6.2
52	Her Majesty	Portion of Swan Location QI, being part of Lot 982 on Plan 3263 and being part of the land in Certificate of Title Volume 1083, Folio 705	3 2 15
53	Reg. A. Bell Pty. Ltd.	Portion of Swan Location QI, being part of Lot 986 on Plan 3263 and being part of the land in Certificate of Title Volume 1304, Folio 321	0 1 3.4
54	Bayswater Road Board	Portion of Swan Location QI, being Lots 983, 984 and 985 on Plan 3263 and being the whole of the land in Certificate of Title Volume 654, Folio 68	18 3 0
55	Her Majesty	Portion of Swan Location QI, being Lot 145 on Plan 8027 and being part of the land remaining in Certificate of Title Volume 1294, Folio 063	2 1 33
56	Shire of Bayswater	Portion of Swan Location QI, being Lot 7 on Diagram 38408 and being the whole of the land in Certificate of Title Volume 279, Folio 12A	0 0 28.8
57	Her Majesty	Portion of Swan Location QI, being Lot 138 on Plan 8027 and being part of the land in Certificate of Title Volume 1294, Folio 63	0 0 27.0
58	Crown	Portions of Farley Way	0 1 8.6
59	Her Majesty	Portion of Swan Location QI, being part of the Drain Reserve on Plan 8027 and being part of the land in Certificate of Title Volume 1294, Folio 63	0 0 13
60	Crown	Portion of Swan Location 8516, being part of Reserve 30595	0 0 9
61	Stephen Henry Parker and Daniel Kenny	Portions of Railway Terrace, Anzac Terrace, Broadway and Grey Streets, being part of the land remaining in Certificate of Title Volume 438, Folio 88	8 3 14.4 (approx.)
62	Marion Pemberton Hamersley	Portions of Walker and Robinson Roads, being part of the land remaining in Certificate of Title Volume 642, Folio 33	4 0 8.8
63	Crown	Portions of Beechboro Road, Broadway and Rugby Streets	6 0 35.8 (approx.)
64	Crown	Grey Street Widening on Plans 8614 and 8027	1 0 16.5

Certified correct this 30th day of August, 1971.

C. JAMIESON,
Minister for Works.A. WOLFF,
Lieutenant Governor in Executive Council.

Dated this 1st day of September, 1971.

Public Works Act, 1902-1967 ; State Electricity Commission Act, 1945-1966

PVO 564/71

LAND RESUMPTION

Kwinana—Jandakot Power Transmission Lines

NOTICE is hereby given, and it is hereby declared, that the several pieces or parcels of land described in the Schedule hereto—being all in the Cockburn Sound District—have, in pursuance of the written approval and consent of His Excellency the Lieutenant Governor, acting by and with the advice of the Executive Council, dated the 1st day of September, 1971, been set apart, taken, or resumed for the purposes of the following public work, namely :—Kwinana—Jandakot Power Transmission Lines.

And further notice is hereby given that the said pieces or parcels of land so set apart, taken, or resumed are marked off and more particularly described on Plan, P.W.D., W.A. 46872, which may be inspected at the Office of the Minister for Works, Perth.

And it is hereby directed that the said lands shall vest in the State Electricity Commission for an estate in fee simple in possession for the public work herein expressed, freed and discharged from all trusts, mortgages, charges, obligations, estates, interests, rights-of-way or other easements whatsoever.

SCHEDULE

No. on Plan P.W.D., W.A. No. 46872	Owner or Reputed Owner	Description	Area
...	Cockburn Investments Pty. Ltd	Those portions of Cockburn Sound Locations 650 and 651 comprised in Plan 9779 and Diagram 42165 and being part of the land contained in Certificate of Title Volume 233, Folio 128A	a. r. p. 33 0 12

Certified correct this 27th day of August, 1971.

C. JAMIESON,
Minister for Works.

A. WOLFF,
Lieutenant Governor in Executive Council.
Dated this 1st day of September, 1971

Main Roads Act, 1930-1969 ; Public Works Act, 1902-1967

M.R.D. 884/70

NOTICE OF INTENTION TO TAKE OR RESUME LAND

THE Minister for Works hereby gives notice, in accordance with the provisions of section 17 (2) of the Public Works Act, 1902-1967, that it is intended to take or resume, under section 17 (1) of that Act, the pieces or parcels of land described in the Schedule hereto, and being all in the Plantagenet District, for the purpose of the following public work, namely, widening the Albany-Manjimup Road, and that the said pieces or parcels of land are marked off on Plan M.R.D., W.A. 6901-5, which may be inspected at the Office of the Commissioner of Main Roads, Waterloo Crescent, East Perth.

SCHEDULE

No.	Owner or Reputed Owner	Occupier or Reputed Occupier	Description	Area (approx.)
1	Alfred Stewart Carter	A. S. Carter	Portion of Plantagenet Location 2782 (Certificate of Title Volume 261, Folio 1A)	a. r. p. 0 2 26
2	Doris Magdeline Bateman	D. M. Bateman	Portion of Plantagenet Location 2450 (Certificate of Title Volume 1119, Folio 85)	0 0 10
3	Denis Bayly O'Halloran and Charlotte Lillias O'Halloran	D. B. and C. L. O'Halloran	Portion of Plantagenet Location 2754 (Certificate of Title Volume 319, Folio 169A)	2 1 16
4	Thomas Risely Jones	T. R. Jones	Portion of Plantagenet Location 2665 (Certificate of Title Volume 1041, Folio 717)	0 0 11

Dated this 31st day of August, 1971.

F. PARRICK,
Secretary, Main Roads.

M.R.D. 598/70

Main Roads Act, 1930-1969 ; Public Works Act, 1902-1967

NOTICE OF INTENTION TO TAKE OR RESUME LAND

THE Minister for Works hereby gives notice, in accordance with the provisions of section 17 (2) of the Public Works Act, 1902-1967, that it is intended to take or resume, under section 17 (1) of that Act, the pieces or parcels of land described in the Schedule hereto, and being all in the West Kimberley District, for the purpose of the following public work, namely, Great Northern Highway and that the said pieces or parcels of land are marked off on Plan M.R.D., W.A. 3337, which may be inspected at the Office of the Commissioner of Main Roads, Waterloo Crescent, East Perth.

SCHEDULE

No.	Owner or Reputed Owner	Occupier or Reputed Occupier	Description	Area (approx.)		
				a.	r.	p.
1	Presbyterian Church (New South Wales) Property trust	Presbyterian Church	Portion of Knowsley A.A. Lot 53 and 103 (Certificate of Title Volume 1199, Folio 729)	5	3	32

Dated this 31st day of August, 1971.

F. PARRICK,
Secretary, Main Roads.

METROPOLITAN WATER SUPPLY SEWERAGE AND DRAINAGE BOARD.

Metropolitan Sewerage.

Notice of Intention.

M.W.B. 674863/71.

NOTICE is hereby given, pursuant to section 20 of the Metropolitan Water Supply, Sewerage, and Drainage Act, 1909-1970, of the intention of the Board to undertake the construction and provision of the following works, namely:—

Bayswater.

Reticulation Area No. 5A.

Description of Proposed Works:

The construction of twelve inch, six inch and four inch diameter reticulation pipe sewers, together with manholes and all other apparatus connected therewith.

The Localities in which the Proposed Works will be Constructed or Provided:

Portion of the Shire of Bayswater between Raleigh Road and Railway Parade and Burnside Street and Bassendean Road and within the boundaries as described hereunder and as shown on plan M.W.B. 11137.

The Purposes for which the Proposed Works are to be Constructed or Provided:

For the disposal of waste water and to connect premises to the main sewer.

The Area and the Parts of which are Intended to be Served by the Proposed Works:

Commencing at a point in the centre of Foyle Road and opposite the centre of Burnside Street and proceeding southeasterly and easterly along the centre of Foyle Road and its prolongation to the centre of Beechboro Road; thence northerly along the centre of Beechboro Road to a point opposite the centre of Raleigh Road; thence easterly across Beechboro Road to and along the centre of Raleigh Road to a point opposite the northeastern boundary of lot 503 Raleigh Road; thence south-easterly and southerly across Raleigh Road to and along the northeastern boundary of the said lot 503 and the eastern boundaries of lot 2 and lot 1 and its prolongation across Little Street to and along the eastern boundaries of lots 440, 415 and 414 to the easternmost corner of the said lot 414; thence southwesterly along the southeastern boundary of the said lot 414 and its prolongation to the centre of Winifred Road; thence southeasterly along the centre of Winifred Road and its prolongation to the centre of Bassendean Road; thence southwesterly along the centre of Bassendean Road and its prolongation to the centre of Railway Parade; thence westerly along the centre of Railway Parade to a point opposite the centre of Drake

Street; thence northwesterly across Beechboro Road to and along the centre of Drake Street to a point in the centre of Burnside Street; thence northeasterly along the centre of Burnside Street to the point of commencement and as shown as a dark border on plan M.W.B. 11137.

The Times when and Place at which Plans, Sections and Specifications may be Inspected.

At the office of the Board, corner Kings Park Road and Havelock Street West Perth, for one month on and after the 3rd day of September, 1971, between the hours of 9.00 a.m. and 3.30 p.m.

G. SAMUEL,
General Manager.

NOTE.

Sections 22 and 23 of the Metropolitan Water Supply, Sewerage and Drainage Act, 1909-1970 provide that:—

- Any local authority or person interested may lodge a written objection with the Board against the construction or provision of the proposed works, within one month after the date of publication of the above notice.
- If, after that month has expired, the objections lodged are not sufficient to require approval to be withheld and provided other requirements of the Act have been complied with, the Governor may make an Order, to be notified in the *Gazette*, empowering the Board to undertake the construction of the proposed works.

METROPOLITAN WATER SUPPLY SEWERAGE AND DRAINAGE BOARD.

Metropolitan Sewerage.

Notice of Intention.

M.W.B. 679727/70.

NOTICE is hereby given, pursuant to section 20 of the Metropolitan Water Supply Sewerage and Drainage Act, 1909-1970 of the intention of the Board to undertake the construction and provision of the following works, namely:—

Fremantle District.

Reticulation Area No. 16 (Extensions to and Amplification of).

Description of Proposed Works:

(a) A brick and concrete pumping station and a reinforced concrete well together with an eight-inch nominal diameter rising main and all other apparatus connected therewith.

(b) Nine-inch and six-inch diameter reticulation pipe sewers together with manholes and all other apparatus connected therewith.

The Localities in which the Proposed Works will be Constructed or Provided:

(a) and (b) Portion of Town of East Fremantle between Canning Highway and Woodhouse Road and between Riverside Road and Preston Point Road and Parker Street and along the route of the rising main as shown on plan M.W.B. 11114.

The Purposes for which the Proposed Works are to be Constructed or Provided:

For the disposal of waste water and to connect premises to the main sewer.

The Area and the Parts of which are Intended to be Served by the Proposed Works:

(a) A brick and concrete pumping station and a reinforced concrete well situated in lot now Crown Land (689/108) Riverside Road between Surbiton Road and Pier Street and an eight-inch nominal diameter rising main commencing at the said pumping station and proceeding westerly to Riverside Road; thence in a general southwesterly direction along Riverside Road to and across Stirling Highway Traffic Bridge to an existing man-hole No. 63 on the Fremantle Main Sewer as shown on plan M.W.B. 11114.

(b) Commencing at a point at the low water mark of the eastern bank of the Swan River and opposite the centre of Putney Road and proceeding in a general northeastern direction along the said low water mark to a point opposite the northern boundary of lot 172 Riverside Road; thence easterly to and across Riverside Road to and along the northern boundary of the said lot 172 to the western boundary of location 6151 Pier Street, thence northerly along the western boundary of the said location 6151 to its northern boundary; thence easterly along the northern boundaries of the said location 6151 and location 6150 Pier Street to the south-western corner of location 6976 Preston Point Road; thence northerly and northeasterly along the western boundaries of the said location 6976 and location 6975 to location 6971 inclusive and across lots 23 and 24 Preston Point Road to the northern boundary of the said lot 24; thence easterly along the northern boundary of the said lot 24 and its prolongation to the centre of Preston Point Road; thence northeasterly across Preston Point Road to a point in the centre of Woodhouse Road; thence easterly along the centre of Woodhouse Road to a point opposite the eastern boundary of lot 20 Woodhouse Road; thence southerly across Woodhouse Road to and along the eastern boundaries of the said lot 20 and lots 13 to 16 inclusive Preston Point Road to the southern boundary of the said lot 16; thence westerly along the southern boundary of lot 16 to the eastern boundary of lot 18 Pier Street; thence southerly along the eastern boundary of the said lot 18 to its southern boundary; thence southwesterly across Pier Street to the eastern boundary of lot 3 Pier Street; thence southerly along the eastern boundary of the said lot 3 to its southern boundary; thence westerly along its southern boundary and its prolongation to the centre of Preston Point Road; thence southerly along the centre of Preston Point Road to a point opposite the northern boundary of lot 11 Fraser Street; thence easterly across Preston Point Road to and along the northern boundaries of the said lot 11 and lot 10 Fraser Street to the eastern boundary of the said lot 10; thence southerly along the eastern boundary of the said lot 10 and its prolongation to the centre of Fraser Street; thence easterly along the centre of Fraser Street to a point opposite the eastern alignment of Station Road; thence southerly across Fraser Street to a point opposite the southern alignment of Fraser Street; thence westerly across Station Road to and along the southern alignment of Fraser Street to the eastern boundary of lot 1703 Preston Point Road; thence southerly along the eastern boundaries of the said lot 1703 and lots 1702 to 1698 inclusive Preston Point Road and its prolongation to the centre of Coolgardie Avenue; thence westerly along the centre of Coolgardie Avenue to the centre of

Preston Point Road; thence southerly along the centre of Preston Point Road to the centre of Canning Highway; thence westerly along the centre of Canning Highway and its prolongation to and along the centre of Putney Road to and across Riverside Road to the point of commencement as shown on Plan M.W.B. 11114.

The Times when and Place at which Plans, Sections and Specifications may be Inspected:

At the office of the Board, corner of Kings Park Road and Havelock Street, West Perth, for one month on and after the 3rd day of September, 1971, between the hours of 9 a.m. and 3.30 p.m.

G. SAMUEL,
General Manager.

NOTE.

Sections 22 and 23 of the Metropolitan Water Supply, Sewerage and Drainage Act, 1909-1970 provide that:—

- (a) Any local authority or person interested may lodge a written objection with the Board against the construction or provision of the proposed works, within one month after the date of publication of the above notice.
- (b) If, after that month has expired, the objections lodged are not sufficient to require approval to be withheld and provided other requirements of the Act have been complied with, the Governor may make an Order, to be notified in the *Gazette*, empowering the Board to undertake the construction of the proposed works.

SHIRE OF AUGUSTA-MARGARET RIVER. STATEMENT OF RECEIPTS AND PAYMENTS FOR YEAR ENDED 30th JUNE, 1970.

	\$	
Receipts.		
Rates	63,054	
Licenses	54,459	
Government Grants	47,553	
C.A.R. Grants	55,082	
Income from Property	15,466	
Sanitation	7,261	
Fines and Penalties	1,482	
Cemeteries	362	
Sale of Poisons	30	
Other Fees	1,653	
Other Revenue	21,413	
Other Receipts	36,084	
Total Receipts	\$303,899	
Payments.		
Administration:	\$	\$
Staff Section	20,306	
Less allocated to Roads	8,417	
		22,889
Members' Section		2,255
Debt Service		60,086
Public Works and Service		82,585
Parks, Gardens Reserves		12,990
Buildings:		
Maintenance		2,416
Construction		1,997
Library Service		3,289
Health Services		2,713
Sanitation		5,082
Town Planning		3,016
Vermin Services		2,669
Bush Fire Control		610
Traffic Control		4,723
Building Control		972
Cemeteries		319
Public Work Overheads	18,355	
Less allocated to Works and Service	17,205	
		1,150
Plant, Machinery and Tools		29,208
Operation Costs	24,286	
Less allocated to Works and Service	24,286	
		—
Stores and Materials	6,879	
Less allocated to Works and Service	6,556	
Unallocated		323
C.A.R. Payments		46,644
Donations		1,134
Other Works		11,218
Other Expenditure		2,587
Total Payments		\$289,875
SUMMARY.		
Debit Balance 1/7/69		\$ 16,307
Payments as per Statement		289,875
		306,182
Less Receipts as per Statement		303,899
		\$2,283
Debit Balance 30/6/70		

BALANCE SHEET AS AT 30th JUNE, 1970.

Assets.		
Current Assets	\$ 19,698
Stocks	2,238
Non-current Assets	18,796
Deferred Assets	88,500
Fixed Assets at Cost Less Depreciation	407,013
Total Assets	\$536,245
Liabilities.		
Current Liabilities	\$ 24,284
Non-current Liability	7,600
Deferred Liability	331,033
Total Liabilities	\$362,917

SUMMARY.

Total Assets	\$ 536,245
Total Liabilities	362,917
Municipal Accumulation Account (surplus)	\$173,328

We hereby certify that the figures and particulars above are correct.

R. E. NIXON, J.P.,
President.
J. D. REIDY-CROFTS,
Shire Clerk.

I have examined the books and accounts of the Shire of Augusta-Margaret River for year ended 30th June, 1970. I certify that the statements mentioned above correspond with the books of account, vouchers and documents submitted for audit, and are, in my opinion, correct subject to my report.

M. ANSTEY,
Government Inspector of Municipalities.

BALANCE SHEET AS AT 30th JUNE, 1971.

Assets.		
Current Assets	\$ 12,613
Stocks	1,573
Non-current Assets	16,456
Deferred Assets	80,202
Fixed Assets at Cost Less Depreciation	429,276
Total Assets	\$540,120
Liabilities.		
Current Liabilities	\$ 55,933
Non-current Liabilities	129
Deferred Liabilities	325,473
Total Liabilities	\$381,535

SUMMARY.

Total Assets	\$ 540,120
Total Liabilities	381,535
Municipal Accumulation Account (surplus)	\$158,585

We hereby certify that the figures and particulars above are correct.

R. E. NIXON, J.P.,
President.
J. D. REIDY-CROFTS,
Shire Clerk.

I have examined the books and accounts of the Shire of Augusta-Margaret River for year ended 30th June, 1971. I certify that the statements mentioned above correspond with the books of account, vouchers and documents submitted for audit, and are, in my opinion, correct, subject to my report.

R. MARSHALL,
Government Inspector of Municipalities.

SHIRE OF AUGUSTA-MARGARET RIVER.

STATEMENT OF RECEIPTS AND PAYMENTS FOR YEAR ENDED 30th JUNE, 1971.

Receipts.		
Rates	\$ 66,583
Licenses	51,756
Government Grants	66,088
C.A.R. Grant	58,685
Income from Property	19,619
Sanitation	7,890
Fines and Penalties	1,305
Cemeteries	404
Sale of Poisons	15
Other Fees	1,192
Other Revenue	20,562
Other Receipts	19,395
Total Receipts	\$313,494

Payments.

Administration:			
Staff Section	\$ 24,543	\$
Less: Allocated to Roads	11,691	
			12,852
Members' Section		2,479
Debt Service		46,374
Public Works and Service		121,602
Parks, Gardens and Reserves		15,153
Building:			
Maintenance		4,852
Construction		8,101
Town Planning		2,008
Health Services		3,216
Sanitation		6,432
Vermin Services		2,574
Bush Fire Control		607
Traffic Control		4,133
Library Service		4,035
Building Control		1,447
Cemeteries		266
Public Work Overheads	25,080	
Less allocated to Works and Service	24,030	
			1,050
Plant, Machinery and Tools		41,365
Operation Costs	94,602	
Less allocated to Works and Service	94,692	
			—
Stores and Materials	32,836	
Less allocated to Works and Service (over allocated)	33,389	
			Cr. 553
Sundry Contracts	6,761	
Less allocated to Works and Service	6,761	
			—
C.A.R. Payments	44,072	
Donations	1,322	
Other Works	16,281	
Other Expenditure	2,725	
Total Payments	\$342,393	

SUMMARY.

Debit Balance 1/7/70	\$ 2,283
Payments as per Statement	342,393
		344,676
Less: Receipts as per Statement	313,494
Debit Balance at 30/6/71	\$31,182

SHIRE OF BEVERLEY.

STATEMENT OF RECEIPTS AND PAYMENTS FOR THE YEAR ENDED 30th JUNE, 1971.

Receipts.		
Rates	\$ 85,551.27
Licenses	33,271.91
Government Grants	73,642.00
Income from Property	15,262.85
Sanitation Charges	2,068.78
Fines and Penalties	1,868.35
Cemetery Receipts	353.50
Vermin Receipts	39.60
Other Fees	295.25
All other Receipts	11,961.15
Total Receipts	\$224,312.66

Payments.

Administration:			
Staff Section	\$ 11,374.14	\$
Members	1,302.02	
Debt Service	37,339.78	
Works and Services	103,209.14	
Health Services	2,543.97	
Vermin Services	2,157.36	
Bush Fire Control	1,239.50	
Traffic Control	5,048.20	
Cemeteries	488.89	
Public Works Overhead (unallocated)	1,062.50	
Plant, Machinery, Tools	4,559.99	
Operation Costs (unallocated)	628.25	
Materials (unallocated)	204.75	
Donations and Grants	954.09	
Payments of Licenses to M.R.D.	28,257.91	
Transfer to Reserve Funds	15,300.23	
Noxious Weed Control	707.61	
Civil Defence	120.00	
All other Expenditure	4,072.92	
Total Payments	\$220,161.75	

SUMMARY.

Receipts as per Statements	\$ 224,312.66
Payments as per Statements	220,161.75
		4,150.91
Less Debit Balance 1/7/70	1,787.93
Credit Balance 30/6/71	\$2,362.98

BALANCE SHEET AS AT 30th JUNE, 1971.

Assets.		
Current Assets	\$ 8,170.96
Non-current Assets	47,507.60
Fixed Assets—Less Depreciation	414,401.44
Total Assets	\$470,080.00
Liabilities.		
Current Liabilities	\$ 8,733.87
Non-current Liabilities	276,090.13
Total Liabilities	\$284,824.05

SUMMARY.

	\$
Total Assets	470,080.00
Total Liabilities	284,824.05
Municipal Accumulation Account (surplus)	<u>\$185,255.95</u>

Contingent Liability: The amount of interest included in loan debentures issued, payable over the life of the loans and not shown under the heading of Loan Liability is approximately \$100,578.00.

We certify that the figures and particulars above are correct.

G. L. KILPATRICK,
President.
D. RIGOLL,
Shire Clerk.

I have examined the books and accounts of the Shire of Beverley for the year ended 30th June, 1971.

I certify that the annual statements correspond with the books of account, vouchers and documents submitted for the audit and are in my opinion correct, subject to my report.

D. SCORER,
Government Inspector of Municipalities.

ROE REGIONAL TRAFFIC COUNCIL.

STATEMENT OF RECEIPTS AND PAYMENTS FOR YEAR ENDED 30th JUNE, 1971.

Receipts.	
	\$
Council's Contributions	11,100.00
Fines and Penalties	13,614.27
Court Costs	845.92
Sales of Assets	12,726.99
Other Income	623.17
	<u>\$38,910.35</u>

Payments.	
	\$
Salaries	15,815.27
Superannuation	438.00
Office Expenses	720.52
Vehicle and Equipment Expenses	3,778.52
Purchase of Assets	13,953.73
Uniforms	396.86
Court Costs	950.92
Other Expenditure	752.91
	<u>\$36,806.73</u>

SUMMARY.	
	\$
Credit Balance 1/7/70	526.64
Receipts per Statement	38,910.35
	<u>39,436.99</u>
Less Payments per Statement	36,806.73
Credit Balance 30/6/71	<u>\$2,630.26</u>

BALANCE SHEET AS AT 30th JUNE, 1971.

Assets.	
	\$
Current Assets	4,734.36
Fixed Assets	7,485.21
Total Assets	<u>\$12,219.57</u>

Liabilities.	
	\$
Current Liabilities	621.70
Total Liabilities	<u>\$621.70</u>

SUMMARY.	
	\$
Total Assets	12,219.57
Total Liabilities	621.70
	<u>11,597.87</u>
R.R.T.C. Accumulation Account	<u>\$11,597.87</u>

We hereby certify that the figures and particulars above are correct.

Date 27th August, 1971.

H. J. HODGSON,
Chairman.
W. A. BARNS,
Secretary.

I have examined the books and accounts of the Roe Regional Traffic Council for the year ended 30th June, 1971.

I certify that the annual statements above correspond with the books of accounts, vouchers and documents submitted for audit, and are in my opinion correct, subject to my report.

D. SCHORER,
Government Inspector of Municipalities.

TOWN OF GERALDTON.

IT is hereby notified for public information that Mr. Michael Moore-Crouch has been appointed Traffic Inspector for the Town of Geraldton and the appointment of Kevin Francis McGuinness has been cancelled.

J. F. CAMERON,
Town Clerk.

CUNDERDIN SHIRE COUNCIL.

Traffic Inspector.

NOTICE is hereby given that the appointment of Mr. Michael Henry Moore-Crouch as Traffic Inspector for the Shire of Cunderdin, has been cancelled.

A. J. JASPER,
President.
N. J. ALCOCK,
Shire Clerk.

SHIRE OF GNOWANGERUP.

Traffic Inspectors.

NOTICE is hereby given that Mr. Brian Stanley Giles has been appointed a Traffic Inspector for the Shire of Gnowangerup as from the 25th August, 1971.

The appointment of Mr. M. F. Furlong is hereby cancelled.

E. L. CHOWN,
Shire Clerk.

SHIRE OF PLANTAGENET.

Traffic Inspector.

NOTICE is hereby given that Mr. Brian Stanley Giles has been appointed Traffic Inspector for the Shire of Plantagenet as from the 25th August, 1971.

The appointment of Mr. Malcolm Francis Furlong is hereby cancelled.

T. McDONALD,
Shire Clerk.

SHIRE OF WEST KIMBERLEY.

IT is hereby notified for public information that Ernest Hunter has been appointed a ranger for the Shire of West Kimberley, and that a public pound has been established on Derby Lot 648.

R. G. TONKIN,
Shire Clerk.

SHIRE OF RAVENSTHORPE.

Result of Loan Poll held on the 28th August, 1971 in respect of proposed Loan No. 42 of \$15,000 towards the cost of the construction of a Community Centre on Fitzgerald Lot 31, Reserve No. 29437.

YES 123 Votes

NO 147 Votes

Rate payers who voted 155, being 22.11% of the ratepayers entitled to vote and 44.8% of such ratepayers as are resident in the district.

The raising of this loan is therefore forbidden.

30th August, 1971.

A. J. PEDDER,
Shire Clerk.

LOCAL GOVERNMENT ACT, 1960-1970.

Municipality of the Shire of Narembeen.
Notice Requiring Payment of Rates Prior to Sale.

THE several registered proprietors or owners in fee simple, or persons appearing by the last memorial in the Office of the Registrar of Deeds to be seised of the fee simple respectively of the several

pieces of land described in the third column of the Appendix to this notice and persons appearing in the Register Book or by memorial in the Office of the Registrar of Deeds to have respectively an estate or interest in the land, and whose names appear in the first column of the Appendix to this notice.

Take notice that—

- (1) Default has been made in the payment to the council of the abovenamed Municipality of a rate charged on the several pieces of land described in the third column of the Appendix to this Notice, and the default has continued in respect of each separate piece of land for a period greater than three years;
- (2) The total amount owing to the council in respect of rates and other amounts charged on each piece of land is shown in the second column of the Appendix set opposite the description of that piece of land;
- (3) Payment of these amounts representing rates is hereby required; and
- (4) In default of payment, the pieces of land will be offered for sale by public auction after the expiration of one hundred and five days from the date of service of this notice at a time appointed by the Council.

The pieces of land in respect of which the rates specified in the second column of the Appendix are owing are those severally described in the third column of the Appendix and set opposite the respective amounts so specified.

Dated the 27th day of August, 1971.

A. J. MIDDLETON,
Clerk of the Council.

Appendix.

Names of Registered Proprietors or Owners and also of all other Persons having an Estate or Interest in the Land; Amount owing showing separately the amount owing as Rates, and any other Amounts owing; Description of the several Pieces of Land referred to.

Robert Kitching; \$99.00 (ninety-nine dollars);
Lot No. 69, Doreen Street, Narembeen, W.A.

LOCAL GOVERNMENT ACT, 1960-1970.

City of Melville.

Memorandum of Imposing Rates.

To whom it may concern:

AT a meeting of the Melville City Council held on 24th August, 1971, it was resolved that the rate specified hereunder should be imposed on all rateable property within the district of the City of Melville in accordance with the provisions of the Local Government Act, 1960-1970 for the year ending 30 June, 1972.

K. H. HURST,
Mayor.

Schedule.

General rate: .98 cents in the \$ on the unimproved value.

Fremantle Gas & Coke Co. Ltd.: 1¼ per cent on the gross sales of gas for the financial year 1970-1971.

Rubbish Charge: One service per week \$9 per annum.

LOCAL GOVERNMENT ACT 1960-1970.

City of Nedlands.

Memorandum of Imposing Rates and Charges.

To whom it may concern:

THE Council of the City of Nedlands at a meeting held on the 30th day of August 1971 resolved that the rates and charges specified hereunder be imposed on all rateable property within the district

of the City of Nedlands for the period commencing on the 1st day of July, 1971, and ending on the 30th day of June, 1972.

Dated this 1st day of September, 1971.

J. C. SMITH,
Mayor.

Schedule.

General Rate: 9.25 cents in the \$ on the annual value on all rateable land within the district.

Rubbish Charge:

\$9 per bin per annum for one removal weekly from each house within the area where household refuse is removed, from all rateable property.

\$15 per bin per annum for one removal weekly from each place within the area where household refuse is removed from all non-rateable property.

LOCAL GOVERNMENT ACT, 1960-1970.

Town of Albany.

Memorandum of Imposing Rates.

To whom it may concern:

AT a meeting of the Albany Town Council held on the 23rd day of August, 1971, it was resolved that the rates and charges as specified hereunder should be imposed on all rateable property within the town in accordance with the provisions of the Local Government Act, 1960.

Dated this 25th day of August, 1971.

H. J. SMITH,
Mayor.
F. R. BRAND,
Town Clerk.

Schedule of Rates and Charges Levied.

General Rate: 3.9 cents in the dollar on unimproved values. Minimum rate of \$10 will apply on any lot with an unimproved value of less than \$260.

Sanitary Charge: \$20 for one service per week and 45 cents for each supplementary service.

Garbage Charge: \$7.50 per annum for removal of one domestic bin per week and 20 cents per bin for each supplementary service, and \$7.50 per annum for all business or commercial premises where domestic bins are not provided.

LOCAL GOVERNMENT ACT, 1960-1970.

Town of Bunbury.

Memorandum of Imposing Rates.

To whom it may concern:

AT a meeting of the Bunbury Town Council held on the 24th day of August, 1971, it was resolved that the rates and charges specified hereunder should be imposed on all rateable property within the district of the Town of Bunbury in accordance with the provisions of the Local Government Act 1960-1970.

E. C. MANEA, J.P.,
Mayor.

Schedule of Rates and Charges Levied.

General Rate: 3.39 cents in the dollar on unimproved values.

Rubbish Charge: \$8.60 per annum for one weekly service.

LOCAL GOVERNMENT ACT, 1960-1970.

Town of Claremont.

Notice of Striking of Rates for the Financial Year, 1971-72.

To whom it may concern:

AT a meeting of the Claremont Town Council held on the 23rd day of August, 1971, it was resolved that the rates specified hereunder should be imposed on all rateable property within the district of the municipality in accordance with the provisions of the Local Government Act, 1960-1970.

Dated this 26th day of August, 1971.

E. W. H. MILNER,
Mayor.

Schedule of Rates Levied.

General Rate: 10.75 cents in the \$ on annual value.

Rubbish Removal Charges on Non-rateable properties: \$10 per annum per service.

Fremantle Gas & Coke Co. Ltd. 1½ per cent of the gross sale of gas sold for financial year 1971-72.

LOCAL GOVERNMENT ACT, 1960-1970.

Town of Northam.

Memorandum of Imposing Rates.

To whom it may concern:

AT a meeting of the Northam Town Council held 24th August, 1971 it was resolved that the rates specified hereunder should be imposed on all rateable property within the District of the Town of Northam for the period 1st July, 1971 to 30th June, 1972.

C. T. BEAVIS,
Mayor.

Schedule.

General Rates: 16 cents in the \$ on annual values of all rateable land within the District.

Garbage Removal: \$11.00 per annum per bin for one removal per week.

Borehole Hire Charge: \$10.00 for six months.

LOCAL GOVERNMENT ACT, 1960-1970.

Shire of Bayswater.

Memorandum of Imposing Rates.

To Whom It May Concern:

AT a meeting of the Bayswater Shire Council held on the 28th July, 1971, it was resolved that the rates and charges specified hereunder should be imposed on all rateable property within the district of the Shire and within the Special Rating Areas of the Shire as defined in the *Government Gazette* of 16th July, 1971, in accordance with the provisions of the Local Government Act, 1960-1970.

Dated this 30th day of August, 1971.

R. A. COOK,
President.

Schedule.

General Rate; 2.75 cents in the \$ on the Unimproved Value.

Special Rating Areas (Schedules IA, IB, IC, ID, IE, IF and IG); 4.75 cents in the \$ on the Unimproved Value.

Schedules 2A and 2B; 5.75 cents in the \$ on the Unimproved Value.

Sanitary Charge; \$40 per service per annum.

Rubbish Charges; (One service per week), \$10 per annum—Household, \$20 per annum—Business.

LOCAL GOVERNMENT ACT, 1960-1970.

Shire of Belmont.

Memorandum of Imposing Rates.

To whom it may concern:

AT a meeting of the Belmont Shire Council held on the 24th August, 1971, it was resolved that the rates and charges specified hereunder, should be imposed on all rateable land within the district of the Shire of Belmont in accordance with the provisions of the Local Government Act, 1960-1970.

Dated this 25th day of August, 1971.

B. A. M. CLAYDEN,
President.

Schedule.

General Rate: 1.1 cents in the dollar on the unimproved capital value.

Minimum Rate: \$10.00 per Lot.

Rubbish charge: \$10.00 per annum for each bin removed weekly.

Sanitary charge: \$20.00 per annum for each pan removed weekly.

LOCAL GOVERNMENT ACT, 1960-1970.

Shire of Bridgetown-Greenbushes.

Memorandum of Imposing Rates.

To Whom It May Concern:

AT a meeting of the Bridgetown-Greenbushes Shire Council held on the 6th August, 1971, it was resolved that the rates and charges specified hereunder should be imposed on all rateable property of the district of the shire in accordance with the provisions of the Local Government Act 1960-1970, and the Health Act 1911-1968.

G. S. ABBOTTS,
President.

Schedule of Rates Levied.

General Rate; 8.25 cents in the \$ on unimproved values, 25.00 cents in the \$ on annual values.

Minimum Rate; \$10.00 per assessment.

Rubbish Charges; Bridgetown, Greenbushes and North Greenbushes \$8.00 per annum (for one weekly removal).

LOCAL GOVERNMENT ACT, 1960-1970.

Shire of Bruce Rock.

Memorandum of Imposing Rates.

To whom it may concern:

AT a meeting of the Bruce Rock Shire Council held on the 12th August, 1971, it was resolved that the undermentioned rates and charges be levied on the unimproved values of properties for the 1971-72 financial year.

N. BEATON,
President.

Schedule of Rates Levied.

General Rates:

Townsites—7.5c in the \$.

Rural Areas—2.3c in the \$.

Health Rate:

Bruce Rock Townsite—1c in the \$.

Rubbish Charge—Bruce Rock Townsite, \$5.20 per annum.

LOCAL GOVERNMENT ACT, 1960-1970.

Shire of Collie.

Memorandum of Imposing Rates.

To whom it may concern:

AT meetings of the Collie Shire Council held on 24th and 27th August, 1971, it was resolved that the rates and charges specified hereunder should

be imposed on all rateable property within the district of the Shire of Collie in accordance with the provisions of the Local Government Act, 1960-1970.

Dated this 30th day of August, 1971.

L. P. PIAVANINI, J.P.,
President.
P. McNAB,
Shire Clerk.

Schedule of Rates Levied.

General Rate:

Annual Values—21.1 cents in the dollar.
Unimproved Values—2.81 cents in the dollar.
Minimum Rating throughout the Shire \$10.00 per assessment.

Sanitary Charge: \$36.00 per annum for each pan removed weekly.

Rubbish Charge: \$8.00 per annum for each bin removed weekly.

Waste Water Charges: \$1.00 per 100 gallons with minimum of \$2.

Hotel Refuse: \$5.00 per month.

Desludging Septic Tanks: \$10.00.

For Special Sanitary Services .75 cents per pan for each removal.

LOCAL GOVERNMENT ACT, 1960-1970.

Shire of Cue.

Memorandum of Imposing Rates.

To whom it may concern:

AT a meeting of the Cue Shire Council held on 25th August, 1971, it was resolved that the rates specified hereunder should be imposed on all rateable property within the Shire of Cue in accordance with the provisions of the Local Government Act, 1960-1970.

C. A. HARGRAVE,
President.
G. W. FOSTER,
Shire Clerk.

Schedule of Rates Levied.

General Rate:

Annual Values—
24 cents in the dollar all wards.
5 cents in the dollar additional in Cue Ward Fire Brigade Rate.

Unimproved Values—6 cents in the dollar.

Rubbish charges: \$6.24 per annum for one weekly service.

Sanitation Charges: \$18.20 per annum for one weekly service.

LOCAL GOVERNMENT ACT, 1960-1970.

Municipality of Shire of Carnarvon.

Memorandum of Imposing Rates.

To whom it may concern:

AT a meeting of the Carnarvon Shire Council held on the 25th day of August, 1971 it was resolved that the rates specified hereunder should be imposed on all rateable property within the district of the Municipality or within the following Wards and special areas in accordance with the provisions of the Local Government Act, Health Act, Plant Diseases Act and Country Towns Sewerage Act.

E. G. MEIKLEJOHN,
President.

Date 30/8/71.

Schedule of Rates Levied.

General Rate:

18 cents in the \$ on annual values.
3.55 cents in the \$ on unimproved values.

Differential Rate:

.15 cents in the \$ on annual values in the Commercial, West, South, Babbage Island Wards.

.9 cents in the \$ on annual values in the North and South Plantation Wards.

General Rate (Morgan Town Sewerage Area): 15 cents in the \$ on annual values in the sewered area.

Minimum Rate: \$10 on any lot, location or other piece of land.

Electricity Rate:

$\frac{1}{4}$ % on income from power sales.

$1\frac{1}{4}$ % on income from lighting sales.

Annual Rubbish Charge: \$10.40 per annum per bin removal (weekly service) payable in advance by owners of property, except where the property is owned by the Council, in which case the charge is payable in advance by the occupier.

LOCAL GOVERNMENT ACT, 1960-1970.

Shire of Dundas.

Memorandum of Imposing Rates.

To whom it may concern:

AT a meeting of the Dundas Shire Council held on the 23rd day of August, 1971, it was resolved that the rates specified hereunder should be imposed on all rateable property within the Shire of Dundas in accordance with the provisions of the Local Government Act, 1960-1970.

W. J. SALMON,
President.

V. A. DUNN,
Shire Clerk.

Schedule of Rates Levied.

General Rate:

Norseman Ward, Salmon Gums Ward and Cowan Ward (Prescribed Area) 18.5 cents in the \$ on Annual value.

Cowan Ward (Pastoral) 1.25 cents in the \$ on unimproved values.

Rural and remainder of district 6.25 cents in the \$ on unimproved values.

Rubbish Charges: \$6.00 per annum for one bin removal per week.

LOCAL GOVERNMENT ACT, 1960-1970.

Shire of Exmouth.

Memorandum of Imposing Rates.

To whom it may concern:

IT was resolved by the Commissioner of the Shire of Exmouth that the following rates and charges specified hereunder should be imposed on all rateable property within the Shire of Exmouth in accordance with the provisions of the Local Government Act, 1960-1970.

Dated this 27th day of August, 1971.

J. K. MURDOCH,
Commissioner.

N. EVANS,
Shire Clerk.

Schedule of Rates Levied.

General Rate: 6 cents in the \$ on unimproved capital values and 18 cents in the \$ on annual values. Minimum rate \$10.00 on each and every lot. Electric Light Undertaking $1\frac{1}{4}$ per cent. on sales. Rubbish charges \$19.80 per annum for 1 standard bin, removal twice weekly.

Electricity Charges: Domestic for the first 5,000 units 4c per unit over 5,000 3c.

Commercial: For the first 30,000, 4c per unit over 30,000 3c per unit.

LOCAL GOVERNMENT ACT, 1960-1970.

Municipality of the Shire of Goomalling.

Memorandum of Imposing Rates.

To whom it may concern:

AT a meeting of the Goomalling Shire Council held on the 9th day of August, 1971 it was resolved that the rates specified hereunder should be imposed on all rateable property within the district of the Shire in accordance with the provisions of the Local Government Act 1960-1970, for the period July 1st, 1971 to June 30th, 1972.

Dated this 24th day of August, 1971.

T. G. MILLSTEED, M.B.E., J.P.,
President.

Schedule of Rates Levied.

North Ward: 1.67 cents in the dollar on unimproved value.

Central Ward: 1.67 cents in the dollar on unimproved value.

South Ward: 1.67 cents in the dollar on unimproved value.

Town Ward: 12.52 cents in the dollar on annual value.

Minimum Rate: \$10.00 throughout the Shire.

Garbage Charge:

Domestic—\$7.50 per annum one removal per week.

Businesses—\$7.50 per annum per standard bin removal per week. Minimum \$7.50 per annum.

Pensioners—one removal per week, no charge.

LOCAL GOVERNMENT ACT, 1960-1970.

Shire of Irwin.

(Dongara.)

Memorandum of Imposing Rates.

To whom it may concern:

AT a meeting of the Irwin Shire Council held on the 26th August, 1971 it was resolved that the Rates and Charges scheduled hereunder should be imposed on all rateable property within the District in accordance with the provisions of the Local Government Act, 1960-1970.

Dated this 26th day of August, 1971.

A. J. GILLAM,
President.

Schedule.

General Rate:

Annual Values Rental: 11 cents in the \$ minimum \$10.

Unimproved Values: 1.5 cents in the \$ minimum \$10.

Discount of 2½ per cent. on current Rates if paid before the 31st January, 1972.

Rubbish Charges: \$10 per annum (weekly service).

LOCAL GOVERNMENT ACT, 1960-1970.

Shire of Kalamunda.

Memorandum of Imposing Rates.

To whom it may concern:

AT a meeting of the Kalamunda Shire Council held on the 23rd August, 1971, it was resolved that the rates specified hereunder should be imposed on all rateable property within the Shire of Kalamunda in accordance with the provisions of the Local Government Act, 1960.

Dated this 31st day of August, 1971.

L. F. O'MEARA,
Shire Clerk.

Schedule of Rates Levied.

General Rate: 3.0 cents in the \$ on the unimproved value (1964/65 Taxation Valuations).

Rubbish Charge: \$7.50 per annum for each bin removed weekly.

Minimum Rate: \$10 per assessment.

LOCAL GOVERNMENT ACT, 1960-1970.

Town of Kalgoorlie.

Memorandum of Imposing Rates and Charges.

To Whom It May Concern:

AT a meeting of the Council of the Town of Kalgoorlie held on Monday, 16th August, 1971, it was resolved that the rates and charges specified hereunder would be imposed on all rateable property within the Town of Kalgoorlie in accordance with the provisions of the Local Government Act, 1960-1970.

Dated this 30th day of August, 1971.

H. A. HAMMOND, J.P.,
Mayor.

D. R. MORRISON,
Town Clerk.

Schedule of Rates Levied on Annual Values.

General Rate in the dollar (non-sewered area); 20 cents.

Differential Rate in the dollar (sewered area); 5 cents.

Minimum Rate Charge; \$10.00.

Pedestal Charge; \$10.00

Rubbish Removal (Household), 1 bin per week for each 8 weeks; 80 cents.

LOCAL GOVERNMENT ACT, 1960-1970.

Memorandum of Imposing Rates.

Shire of Leonora.

To whom it may concern:

AT a meeting of the Leonora Council, held on the 24th day of August, 1971, it was resolved that the rates specified hereunder should be imposed on all rateable property within the district of the Municipality, in accordance with provisions of the Local Government Act, 1960-1970.

Dated 30th August, 1971.

A. F. CLELAND,
President.

Schedule of Rates Levied.

General Rate:

Annual Value; 25 cents in the dollar.

Unimproved Value; 6.25 cents in the dollar.

Minimum Rate; \$10.00 per Assessment levied.

Sanitary Service:

45 cents per pan removal per week—Gwalia only.

Rubbish Service:

\$7.80 per annum for one removal per week—Leonora only.

LOCAL GOVERNMENT ACT, 1960-1970.

(Section 550.)

Municipality of the Shire of Mandurah.

Memorandum of Imposing Rates.

To whom it may concern:

AT a meeting of the Mandurah Council, held on the twenty-third day of August, 1971, it was resolved that the rates specified hereunder should be imposed on all rateable property with the district of the Municipality or (if the case so requires—within the following Wards and special areas) in accordance with the provisions of the Local Government Act, 1960-1970 (and other Acts, which specify, if the case requires).

Dated 23rd August, 1971.

J. D. W. IRELAND,
President.

Schedule of Rates Levied.

General: 1.5 cents in the dollar on the unimproved value of all rateable property within the Shire of Mandurah.

Sanitary Service Charge: \$26.00 per annum per weekly service for one pan removal.

Rubbish Service Charge: \$7.28 per annum per weekly service for one bin removal.

LOCAL GOVERNMENT ACT, 1960-1970.

Shire of Menzies.

Memorandum of Imposing Rates.

To whom it may concern.

AT a meeting of the Menzies Shire Council held on 20th August, 1971 it was resolved that the rates specified hereunder should be imposed on rateable property within the Shire, in accordance with the provisions of the Local Government Act, 1960-1970.

Dated this 23rd day of August, 1971.

S. J. TONKIN, J.P.
President.

P. D. MACLEAN,
Shire Clerk.

Schedule of Rates Levied.

General Rate: 4 cents in \$1 on unimproved values throughout the district.

Sanitation: \$2.00 per month (Weekly service).

Vermin Rate: 1 cent in \$1 on unimproved values of pastoral leases.

LOCAL GOVERNMENT ACT, 1960-1970.

Shire of Mundaring.

Memorandum of Imposing Rates.

To Whom It May Concern:

AT a meeting of the Mundaring Shire Council held on the 26th August, 1971, it was resolved that the rates specified hereunder should be imposed on all rateable property, within the Shire of Mundaring in accordance with the provisions of the Local Government Act, 1960-1970.

Dated this 31st day of August, 1971.

A. MOIR,
President.

T. F. STRIBLING,
Shire Clerk.

Schedule of Rates Levied.

General Rate: 1.1 cents in the dollar on the unimproved value.

Minimum Charge; \$10.00.

Rubbish Charge; \$9.50 per annum for each bin removed weekly.

LOCAL GOVERNMENT ACT, 1960-1970.

Shire of Nannup.

Memorandum of Imposing Rates.

To whom it may concern:

AT a meeting of the Nannup Shire Council held on Thursday, 26th August 1971, it was resolved that the rates specified hereunder should be imposed on all rateable property within the Municipality of the Shire of Nannup in accordance with the provisions of the Local Government Act, 1960-1970.

R. H. BROCKMAN,
President.

Schedule of Rates Levied.

General Rate:

2.2 cents in the dollar on unimproved values throughout the district.

16 cents in the dollar on annual values throughout the district.

Minimum Rate: Five dollars any one assessment.

Rubbish Charges: \$10.40 per annum, weekly removal of one standard bin.

20 cents weekly for removal of one standard bin.

LOCAL GOVERNMENT ACT, 1960-1970.

Shire of Narrogin.

Memorandum of Imposing Rates Year 1971-72.

To whom it may concern:

AT a meeting of the Narrogin Shire Council held on the 19th August, 1971, it was resolved that the rates specified hereunder should be imposed on all rateable property within the district of the Shire of Narrogin in accordance with the provisions of the Local Government Act, 1960-1970.

Dated the 24th day of August, 1971.

W. W. SHEPHERD,
President.

G. R. McKEOWN,
Shire Clerk.

Schedule of Rates Levied.

4.2 cents in the dollar on the unimproved value for the whole of the District (Highbury Townsite excepted)

15 cents in the dollar on the unimproved value for the Highbury Townsite.

The Minimum Rate will be \$10.00.

LOCAL GOVERNMENT ACT, 1960-1970.

Shire of Sandstone.

Memorandum of Imposing Rates.

To whom it may concern:

AT the meeting of the Shire of Sandstone Council on the 21st August, 1971, it was resolved that the Rates and Charges specified hereunder should be imposed on all rateable property within the Shire, in accordance with the provisions of the Local Government Act 1960-1970.

Dated this 24th day of August, 1971.

P. D. LEFROY,
President.

C. F. LAWSON,
Shire Clerk.

Schedule of Rates Levied.

General Rate:

Annual Values: 20 cents in the \$1.

Unimproved Values: 5 cents in the \$1.

Prescribed Area (West of the Rabbit Proof Fence): Unimproved values—6 cents in the \$1.

Health Services:

Sanitary Charges: 50 cents per pan per house per week.

Rubbish Charge: \$12.00 per annum (minimum) or 25 cents per week.

LOCAL GOVERNMENT ACT, 1960-1970.

Shire of Serpentine-Jarrahdale.

Memorandum of Imposing and Levying Rates.

To whom it may concern:

AT a meeting of the Serpentine-Jarrahdale Shire Council held on the 13th day of August, 1971, it was resolved that the rates should be levied on the rateable value of all rateable property within the Shire as specified in the schedule hereunder in accordance with the provisions of the Local Government Act, 1960-1970.

Dated this 13th day of August, 1971.

H. C. KENTISH,
President.

Schedule of Rates Levied.

General Rate:

- 4.1 cents in the dollar on the unimproved value of the whole of the District with the exception of Millars Prescribed Area, Jarrahdale.
- 25 cents in the dollar on the annual value of the Prescribed Area of Millars Australia Pty. Ltd., Jarrahdale.

Differential Rate:

- 8.1 cents in the dollar on the unimproved value in the Prescribed area of the Townsite of Mundijong; 7.9 cents in the dollar on the unimproved value in the Prescribed Area of the Townsite of Serpentine, and 15 cents in the dollar on the unimproved value in the Prescribed area of the Townsite of Jarrahdale.

Minimum Rate of \$10.00 throughout the District.

Discount at the rate of 2½ per cent to be allowed on all rates paid on or before 31st October, 1971.

Rubbish Charge: To be levied on those properties within the Townsites of Mundijong, Serpentine and Jarrahdale—\$10.40 per annum for one weekly service.

LOCAL GOVERNMENT ACT, 1960-1970.

Shire of Swan.

Memorandum of Imposing Rates.

To whom it may concern:

AT a meeting of the Swan Shire Council held on the 23rd day of August, 1971 it was resolved that the rates and charges specified hereunder should be imposed on all rateable property within Townsites, Prescribed Areas, Wards and other parts of the Municipality in accordance with the provisions of the Local Government Act 1960-1970.

L. D. MARSHALL,
President.

Schedule of Rates and Charges Levied.

- Midland Ward: 1.8 cents in the dollar on unimproved values.
- Guildford Townsite: 10 cents in the dollar on annual values.
- Hazelmere Townsite: 5.5 cents in the dollar on unimproved values.
- South Guildford Townsite and remainder of Guildford Ward: 4.8 cents in the dollar on unimproved values.
- Middle Swan Townsite and East Bullsbrook Prescribed Area for differential rate purposes defined on Page 1525 of the *Government Gazette*, W.A., of 5th June, 1970: 6.25 cents in the dollar on unimproved values.
- Lockridge/Beechboro Prescribed Area for differential rate purposes defined on Page 2008 of the *Government Gazette*, W.A., of 19th July, 1968: 4.2 cents in the dollar on unimproved values.
- Remainder of the District: 2.2 cents in the dollar on unimproved values.
- Declared Urban Farm Land: 2 cents in the dollar on unimproved values.
- Minimum Rate: \$10 per assessment.
- Refuse Removal: \$8.30 per annum per each bin contents removed weekly from rateable land. 20 cents per each bin contents removed from other land.
- Nightsoil Removal: \$35.00 per annum per each pan contents removed weekly from rateable land. \$1.00 per each pan contents removed from other land.
- Provided that where the aforementioned Refuse and Nightsoil annual charges apply in respect of a service rendered for less than a full year, the charge shall be one-tenth of the annual charge for each calendar month or part calendar month save that such charge shall not exceed the annual charge.

LOCAL GOVERNMENT ACT, 1960-1970.

Shire of Trayning.

Memorandum of Imposing Rates.

To whom it may concern:

AT a meeting of the Trayning Shire Council, held on 24th August, 1971, it was resolved that the rates specified hereunder should be imposed on all rateable property within the district of the Shire in accordance with the provisions of the Local Government Act, 1960-1970.

Dated this 24th day of August, 1971.

D. R. M. MASON, J.P.,
President.

R. T. SCOBLE,
Shire Clerk.

Schedule of Rates Levied.

Rural: Unimproved Values: 2.685c in the \$1.

Townsites: Annual Values: 10.5c in the \$1.

Minimum Rate: \$10 per Townsite Lot.

Rubbish Charge:

\$8 per annum for one weekly removal in Townsites.

\$6 per annum for any subsequent removal in Townsites.

LOCAL GOVERNMENT ACT, 1960-1970.

Shire of Wiluna.

Memorandum of Imposing Rates.

To whom it may concern:

AT a meeting of the Wiluna Shire Council held on the 12th August, 1971, it was resolved that the Rates and Charges specified hereunder should be imposed on all rateable property within the Shire in accordance with the provisions of the Local Government Act 1960-1970.

J. W. HOWARD,
President.

L. P. STRUGNELL,
Shire Clerk.

Schedule.

General Rate:

\$0.06 in the dollar on unimproved value.

\$0.25 in the dollar on annual value.

Minimum rate of \$5.00 per assessment.

Health:

Sanitary Charges 60 cents for each pan removal.

Rubbish Charges \$15.60 per annum.

LOCAL GOVERNMENT ACT, 1960-1970.

Shire of Boyup Brook.

Notice of Intention to Borrow.

Proposed Loan (No. 59) of \$17,000.

PURSUANT to section 610 of the Local Government Act, 1960-1970 the Boyup Brook Shire Council hereby gives notice that it proposes to borrow the sum of \$17,000 by the sale of debentures payable at the Shire Office, Boyup Brook, by half yearly instalments of principal and interest for the following period and purpose: \$17,000 for a period of five years. Purpose: Purchase of roadmaking plant.

Estimates and statements required by section 609 are available for inspection at the Council Office, Boyup Brook, during business hours for 35 days after the publication of this notice.

Dated this 26th day of August, 1971.

J. A. FORBES,
President.

L. G. AMEY,
Shire Clerk.

LOCAL GOVERNMENT ACT, 1960-1970.

Broomehill Shire Council.

Notice of Intention to Borrow.

Proposed Loan (No. 22) of \$1,600.

PURSUANT to section 610 of the Local Government Act, 1960-1970, the Broomehill Shire Council hereby gives notice that it proposes to borrow money by the sale of debentures on the following terms and for the following purpose: \$1,600 for 10 years, with interest at a rate not exceeding 7.5 per cent per annum, repayable at the office of the Australia and New Zealand Bank, Katanning by 20 equal half-yearly instalments of principal and interest. Purpose: House additions.

Specifications and estimates, as required by section 609, are open for inspection at the office of the Council during office hours, for 35 days after publication of this notice.

6th August, 1971.

E. P. ANDERSON,
President.R. E. MOSELEY,
Shire Clerk.

LOCAL GOVERNMENT ACT, 1960-1970.

Shire of Collie.

Notice of Intention to Borrow.

Proposed Loan (No. 67) of \$16,000.

PURSUANT to section 610 of the Local Government Act, 1960-1970, the Collie Shire Council hereby gives notice that it proposes to borrow money, by the sale of Debenture, on the following terms and for the following purpose; \$16,000 for seven years, at an interest rate not exceeding 7.5% per annum, repayable at the office of the Council, Throssell Street, Collie, by 14 equal half-yearly instalments of principal and interest. Purpose: Purchase of plant and equipment.

Plans, specifications and estimates of such work and statement required by section 609 of the said Act are open for inspection at the office of the Council during usual business hours for 35 days.

Dated this 25th day of August, 1971.

L. P. PIAVANINI, J.P.,
President.P. McNAB,
Shire Clerk.

LOCAL GOVERNMENT ACT, 1960-1970.

Shire of Collie.

Notice of Intention to Borrow.

Proposed Loan (No. 68) of \$16,000.

PURSUANT to section 610 of the Local Government Act, 1960-1970, the Collie Shire Council hereby gives notice that it proposes to borrow money, by the sale of Debenture, on the following terms and for the following purpose: \$16,000 for ten years, at an interest rate not exceeding 7.5 per cent. per annum, repayable at the office of the Council, Throssell Street, Collie, by 20 equal half-yearly instalments of principal and interest. Purpose: Road drainage works.

Plans, specifications and estimates of such work and statement required by section 609 of the said Act are open for inspection at the office of the Council during usual business hours for 35 days.

Dated this 25th day of August, 1971.

L. P. PIAVANINI, J. P.,
President.P. McNAB,
Shire Clerk.

LOCAL GOVERNMENT ACT, 1960-1970.

Shire of Kalamunda.

Notice of Intention to Borrow.

Proposed Loan (No. 99) of \$20,750.

PURSUANT to sections 609 and 610 of the Local Government Act, 1960-1970, the Council of the Municipality of the Shire of Kalamunda hereby

gives notice that it proposes to borrow money by the sale of a debenture or debentures on the following terms and for the following purpose: \$20,750 for the period of five years at a rate of interest not exceeding 7½ per cent. per annum repayable at the office of the Council, Kalamunda, by ten half-yearly instalments of principal and interest. Purpose: Purchase of Plan. Lending body: Superannuation Board of W.A.

A Schedule of Works, as required by section 609, is open for inspection by ratepayers at the office of the Council during office hours for thirty-five days after the publication of this notice.

Dated this thirty-first day of August, 1971.

D. L. LINCK,
Acting President.L. F. O'MEARA,
Shire Clerk.

LOCAL GOVERNMENT ACT, 1960-1970.

Shire of Kalamunda.

Notice of Intention to Borrow.

Proposed Loan (No. 100) of \$101,000.

PURSUANT to Sections 609 and 610 of the Local Government Act 1960-1970, the Council of the Municipality of the Shire of Kalamunda hereby gives notice that it proposes to borrow money by the sale of a debenture or debentures on the following term and for the following purpose: \$101,000 for the period of ten years at a rate of interest not exceeding 7½ per cent. per annum repayable at the office of the Council, Kalamunda, by twenty half yearly instalments of Principal and Interest. Purpose: Construction of roads, footpaths and drainage. Lending body: Superannuation Board of W.A.

A Schedule of Works, as required by Section 609, is open for inspection by ratepayers at the office of the Council during office hours for thirty-five days after the publication of this notice.

Dated this thirty-first day of August, 1971.

D. L. LINCK,
Acting President.L. F. O'MEARA,
Shire Clerk.

LOCAL GOVERNMENT ACT, 1960-1970.

Shire of Kalamunda.

Notice of Intention to Borrow.

Proposed Loan (No. 98) of \$55,600.

PURSUANT to sections 609 and 610 of the Local Government Act, 1960-1970, the Council of the Municipality of the Shire of Kalamunda hereby gives notice that it proposes to borrow money by the sale of a debenture or debentures on the following terms and for the following purpose: \$55,600 for the period of 15 years at a rate of interest not exceeding 7½ per cent. per annum repayable at the office of the Council, Kalamunda, by 30 half-yearly instalments of principal and interest. Purpose: Construction of Property and Parks. Lending body: Superannuation Board of W.A.

A schedule of works, as required by section 609, is open for inspection by ratepayers at the office of the Council during office hours for thirty-five days after the publication of this notice.

Dated this 31st day of August, 1971.

D. L. LINCK,
Acting President.L. F. O'MEARA,
Shire Clerk.

LOCAL GOVERNMENT ACT, 1960-1970.

Shire of Leonora.

Notice of Intention to Borrow.

Proposed Loan (No. 26) of \$40,000.

PURSUANT to section 610 of the Local Government Act, 1960-1970, the Council of the Municipality of the Shire of Leonora, hereby gives notice

that it proposes to borrow money by the sale of debentures, on the following terms and for the following purpose:—\$40,000 for a period of 15 years, repayable to the National Bank of Australasia, by thirty equal half-yearly instalments of principal and interest. Purpose: Upgrading transmission and distribution system.

Plans, specifications, estimates and statement required by section 609 are open for inspection at the Office of the Council, during business hours, for 35 days after the publication of this notice.

Dated this 30th day of August, 1971.

A. F. CLELAND,
President.
P. J. HUGHSON,
Shire Clerk.

LOCAL GOVERNMENT ACT, 1960-1970.

Shire of Leonora.

Notice of Intention to Borrow.

Proposed Loan (No. 27) of \$25,000.

PURSUANT to section 610 of the Local Government Act, 1960-1970, the Council of the Municipality of the Shire of Leonora, hereby gives notice that it proposes to borrow money by the sale of debentures, on the following terms and for the following purpose: \$25,000 for a period of 15 years, repayable to the National Bank of Australasia, by thirty half-yearly instalments of principal and interest. Purpose: Purchase and installation of a 235 kW Generating Unit.

Plans, specifications, estimates and statement required by section 609 are open for inspection at the Office of the Council, during business hours, for 35 days after the publication of this notice.

Dated this 30th day of August, 1971.

A. F. CLELAND,
President.
P. J. HUGHSON,
Shire Clerk.

LOCAL GOVERNMENT ACT, 1960-1970.

Town of Mosman Park.

Notice of Intention to Borrow.

Proposed Loan (No. 37) of \$17,000.

NOTICE is hereby given that the Council of the Town of Mosman Park intends to borrow the sum of \$17,000 over a period of 5 years repayable by 10 equal half-yearly instalments of principal and interest at the Commonwealth Bank Mosman Park. Purpose: The purchase of a 4-wheel drive loader.

Cost estimates are available at the Administration Centre, Bay View Terrace, Mosman Park for inspection for a period of 35 days following the publication of this notice.

D. A. WALKER,
Town Clerk.

LOCAL GOVERNMENT ACT, 1960-1970.

Town of Mosman Park.

Notice of Intention to Borrow.

Proposed Loan (No. 38) of \$27,000.

THE Council of the Town of Mosman Park hereby gives notice of its intention to borrow the sum of \$27,000 over a period of 10 years repayable in 20 equal half yearly instalments of principal and interest at the Commonwealth Bank Mosman Park for the purpose of providing reticulation to parks and ovals and for the establishing of a well in Wright Park with associated reticulation work.

Plans, specifications and estimates of the proposed works are available for inspection at the Administration Centre, Bay View Terrace, Mosman Park for a period of 35 days after publication of this notice.

D. A. WALKER,
Town Clerk.

LOCAL GOVERNMENT ACT, 1960-1970.

Shire of Mullewa.

Notice of Intention to Borrow.

Proposed Loan (No. 38) of \$14,000.

PURSUANT to section 609 and 610 of the Local Government Act, 1960-1970, the Council of the Municipality of the Shire of Mullewa hereby gives notice that it proposes to borrow money by sale of a debenture or debentures on the following terms for the following purpose: \$14,000 for a period of seven years at a rate of interest not exceeding 7.15 per cent. per annum repayable at the Bank of New South Wales, Mullewa, by fourteen instalments of principal and interest. Purpose: Purchase of a dozer.

Plant, specifications and/or relevant details, together with estimate of cost thereof are open for inspection by ratepayers at the Shire Council Office during normal office hours for a period of thirty-five days after publication of this notice.

Dated this 27th day of August, 1971.

G. S. EVES,
President.
T. J. HARKEN,
Shire Clerk.

LOCAL GOVERNMENT ACT, 1960-1970.

Shire of Trayning.

Notice of Intention to Borrow.

Proposed Loan (No. 49) of \$2,500.

PURSUANT to section 610 of the Local Government Act, 1960-1970, the Trayning Shire Council hereby gives notice that it proposes to borrow money by the sale of debenture or debentures on the following terms for the following purpose: \$2,500 for a period of 10 years, repayable at the office of the Council by half yearly instalments of principal and interest. Purpose: Purchase and fitting of carpets and furniture for the K.T.Y. and Districts Bowling Club (Inc.) building.

Plans, specifications and estimates of cost, as required by section 609 of the Act, are available for inspection at the office of the Council, during ordinary office hours for 35 days after publication of this notice.

Note: The K.T.Y. and Districts Bowling Club (Inc.) has undertaken to make the Loan repayments, therefore it is anticipated that no loan rating will be required.

Dated this 25th day of August, 1971.

D. R. M. MASON, J.P.,
President.
R. T. SCOBLE,
Shire Clerk.

LOCAL GOVERNMENT ACT, 1960-1970.

Shire of Victoria Plains.

Proposed Loan (No. 41) of \$14,000.

PURSUANT to section 610 of the Local Government Act, 1960-1970, the Council of the Shire of Victoria Plains hereby gives notice that it proposes to borrow money by the sale of debenture on the following terms and for the following purpose: \$14,000 for a period of 36 (thirty-six) years at a rate of interest not exceeding 8 per cent. per annum repayable at the Superannuation Board, Perth, by 72 equal half-yearly instalments of principal and interest. Purpose: Provision of housing for schoolteacher under arrangement with Government Employees' Housing Authority on Bolgart Townsite Lot 148.

Plans, specifications and estimates and the statement required by section 609 are open for inspection at the office of the Council during business hours for 35 days after the publication of this notice.

Dated this 30th day of August, 1971.

J. D. MILNER, President.
F. B. COOPER, Shire Clerk.

LOCAL GOVERNMENT ACT, 1960-1970.

Shire of Williams.

Notice of Intention to Borrow.

Proposed Loan (No. 30) of \$24,600.

PURSUANT to section 610 of the Local Government Act, 1960-1970, the Council of the Shire of Williams hereby gives notice that it proposes to borrow money by the sale of debentures on the following terms and for the following purpose: \$24,600 for a period of 5 years repayable at the National Bank Williams by ten half-yearly instalments of principal and interest. Purpose: Purchase of road making plant.

Plans, specifications and estimates of cost as required by section 609, are open for inspection at the office of the Council for 35 days after the publication of this notice.

Dated this 31st day of August, 1971.

W. C. CARNE, President.
D. H. TINDALE, Shire Clerk.

LOCAL GOVERNMENT ACT, 1960-1970.

Shire of Wyndham-East Kimberley.

Notice of Intention to Borrow.

Proposed Loan of \$52,000.

PURSUANT to section 610 of the Local Government Act, 1960-1970, the Wyndham-East Kimberley Shire Council hereby gives notice of its intention to borrow money by the sale of debentures or a debenture on the following terms and for the following purpose: \$52,000 for thirty-six (36) years, repayable half-yearly at the Superannuation Board, Perth. Purpose: The construction of two houses for the Government Employees Housing Authority.

Plans and specifications of the proposed works as required by section 609 of the Act are available for inspection at the Wyndham office of the Shire Council during business hours for a period of 35 days after the last publication of this notice.

Dated the 27th day of August, 1971.

W. L. GRANDISON, President.
C. T. CASSIDY, Shire Clerk.

LOCAL GOVERNMENT ACT, 1960-1970.

Shire of Gosnells.

Closure of Private Street.

Department of Local Government, Perth, 25th August, 1971.

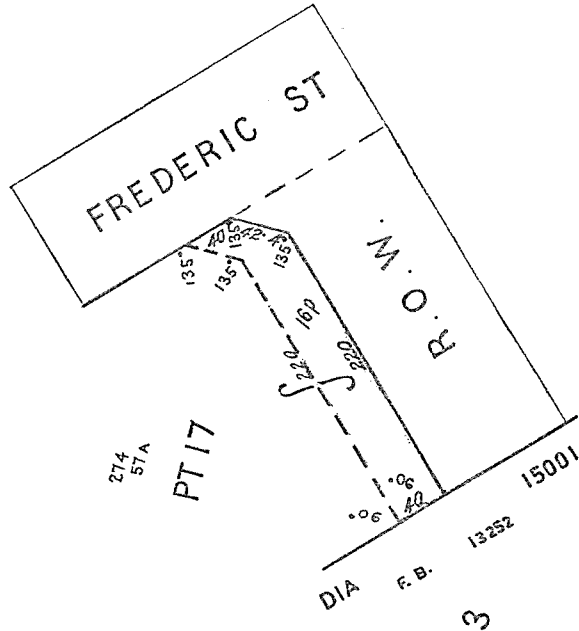
L.G. 464/62A.

NOTICE is hereby given in pursuance of the provisions of section 297A of the Local Government Act, 1960-1970, that His Excellency the Lieutenant Governor has approved of the closing of the private street in accordance with the resolution passed by the Gosnells Shire Council, "that the private street off Frederic Street be closed and the land contained therein be allocated to Adjoining Pt. Lot 17 as shown on the compiled diagram".

R. C. PAUST, Secretary for Local Government.

Schedule.

Diagram No. 42124.



LOCAL GOVERNMENT ACT, 1960-1970.

Shire of Gosnells.

Closure of Private Street.

Department of Local Government, Perth, 25th August, 1971.

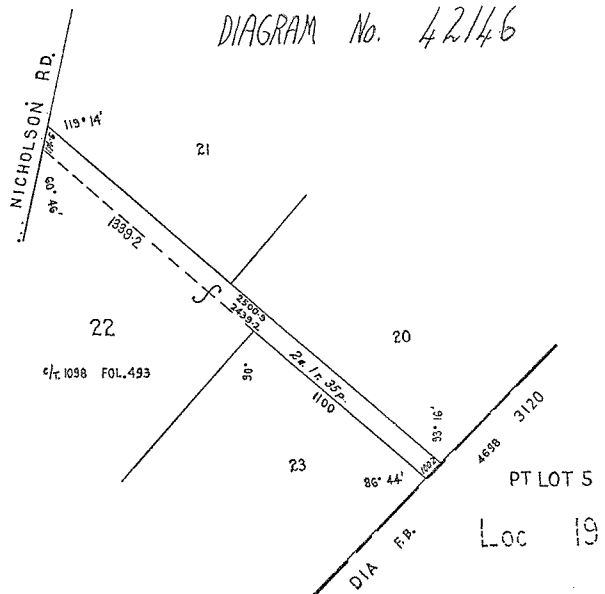
L.G. 464/62.

NOTICE is hereby given in pursuance of the provisions of section 297A of the Local Government Act, 1960-1970, that His Excellency the Lieutenant Governor, has approved the closure of the private street off Nicholson Road and the allocation of the land to adjoining Lot 22, as shown on the compiled diagram.

R. C. PAUST, Secretary for Local Government.

Schedule.

Diagram No. 42146.



LOCAL GOVERNMENT ACT, 1960-1970.

Shire of Moora.

Sale of Land.

Department of Local Government,
Perth, 2nd September, 1971.

L.G. 423/55.

IT is hereby notified for public information that His Excellency the Lieutenant Governor has directed, under the provisions of section 266 of the Local Government Act, 1960-1970, that the Moora Shire Council may sell Watheroo Lot 64 Certificate of Title Volume 1161 Folio 303 by private treaty.

R. C. PAUST,
Secretary for Local Government.

Local Government Act, 1960-1970, that the Fremantle City Council may sell:—

(a) Lots 11 and 12 of portion of C.S.L. Location 489, Certificate of Title Volume, 1273, Folio 838, by private treaty; and

(b) Lots 9, 10 and 13 of portion of C.S.L. Location 489, Certificate of Title Volume, 1273, Folio 838, by public auction.

R. C. PAUST,
Secretary for Local Government.

(This notice supersedes that published on page 3196 of *Government Gazette* No. 75, published on 27th August, 1971.)

LOCAL GOVERNMENT ACT, 1960-1970.

City of Fremantle.

Sale of Land.

Department of Local Government,
Perth, 18th August, 1971.

L.G. 670/66.

IT is hereby notified for public information that His Excellency the Lieutenant Governor, has directed, under the provisions of section 266 of the

INDUSTRIAL ARBITRATION ACT, 1912-68.

IT is hereby notified for public information that His Excellency the Lieutenant Governor in Executive Council has approved the extension of the appointment of Mr. Bruce Joseph Collier as a Relieving Industrial Commissioner in accordance with section 46 (2) of the Industrial Arbitration Act, for a period of one month from the 6th of September, 1971.

H. A. JONES,
Secretary for Labour.

STATE TENDER BOARD OF WESTERN AUSTRALIA

Accepted Tenders

Schedule No.	Contractor	Particulars	Department Concerned	Rate
24A/71	Australian Video Engineering	Supply of Closed Circuit TV Equipment as specified under Item 3 for Mt. Lawley Teachers College	P.W.D.	For the sum of \$9,132
425A/71	Various	Supply of Domestic Washing Machines as specified during the period 26th August, 1971, to 30th June, 1972	Various	Details on application
432A/71	Amalgamated Wireless (Australasia) Ltd.	Supply of Public Address and Radio Equipment for Moora, Port Hedland and Rockingham High Schools as specified	P.W.D.	Details on application
493A/71	D. H. A. Anax Pty. Ltd.	Supply of Fibre Optic Duodeno Gastroscope with Biopsy Forceps as specified	R.P.H.	For the sum of \$3,628.40
319A/71	L. Kent Service Station Pty. Ltd.	Purchase and Removal of 30 cwt. Truck (UQF 160) at Derby	M.R.D.	For the sum of \$401
347A/71	G. R. Appelbee	Purchase and Removal of Cat. D4 Dozer (UQF 254) at Wyndham	M.R.D.	For the sum of \$975.20
348A/71	C. M. Smith	Purchase and Removal of Cat. D4 Dozer (UQF 237) at Wyndham	M.R.D.	For the sum of \$897
371A/71	M. Carrello	Purchase and Removal of Coates Vibrating Roller (UQV 498) at East Perth	M.R.D.	For the sum of \$286
384A/71	M. B. C. & M. E. F. McQuade	Purchase and Removal of Cat. No. 12 Grader (UQF 530) at Derby	M.R.D.	For the sum of \$1,525
396A/71	A. S. Woodworth	Purchase and Removal of Dodge Utility (UQD 321) at Port Hedland	M.R.D.	For the sum of \$560
397A/71	M. A. Lamoreaux	Purchase and Removal of Holden Station Sedan (UQD 100) at Wyndham	M.R.D.	For the sum of \$1,035
415A/71	P. C. LeLievre	Purchase and Removal of Landrover Utility (MRD 1648) at Derby	M.R.D.	For the sum of \$300
424A/71	Cooper Motors	Purchase and Removal of International Dozer TD 15B (MRD 794) at East Perth	M.R.D.	For the sum of \$1,565
441A/71	G. R. Appelbee	Purchase and Removal of Landrover Utility (MRD 1365) at Wyndham	M.R.D.	For the sum of \$405.20
463A/71	Soltoggio Bros.	Purchase and Removal of Bedford 6/7 Ton Cab and Chassis (MRD 833) at East Perth	M.R.D.	For the sum of \$668
474A/71	Soltoggio Bros.	Purchase and Removal of Bedford J5 Truck (MRD 092) at East Perth	M.R.D.	For the sum of \$458
495A/71	C. M. Smith	Purchase and Removal of Caravan (PW 16) 2-wheel at Kununurra	P.W.D.	For the sum of \$21
498A/71	Various	Purchase and Removal of Pneumatic Tools, Vibrators, Breakers, Drills, Tampers, etc.	P.W.D.	Details on application
509A/71	G. R. Appelbee	Purchase and Removal of Landrover Hard Top LWB (UQE 431)	Fisheries and Fauna	For the sum of \$489.50
517A/71	Vickers Hadwa Pty. Ltd.	Purchase and Removal of Scrap Steel (20 tons) and Steel Pipe (10 tons) at M.W.B. Welshpool	M.W.B.	For \$15 per ton
522A/71	Red Top Pty. Ltd.	Purchase and Removal of Lincoln 400 as Welding Plant (PW 130) at East Perth	P.W.D.	For the sum of \$550.50
523A/71	H. Boswirth	Purchase and Removal of C.P. Air Compressor (PW 131) at East Perth	P.W.D.	For the sum of \$315
527A/71	R. J. Thompson & Son	Purchase and Removal of International Dozer (PW 306) Re-called at East Perth	P.W.D.	For the sum of \$2,417
536A/71	Various	Purchase and Removal of Buildings and Fittings at Merredin Native Reserve	Native Welfare	Details on application

STATE TENDER BOARD OF WESTERN AUSTRALIA—continued.

Tenders for Government Supplies

Date of Advertising	Schedule No.	Supplies Required	Date of Closing
1971			1971
Aug. 13	584A/1971†	Wheels and Axles for 3 ft 6 in. Gauge Railway	Sept. 9
Aug. 13	585A/1971†	Bogies (60 only) for 3 ft 6 in. Gauge Wagons	Sept. 9
Aug. 13	586A/1971†	Roller Bearings, Axleboxes and Associated Fittings for 3 ft 6 in. Gauge Wagons	Sept. 9
Aug. 20	597A/1971	Chlorine Dosing Equipment for Upstream Chlorination of Perth Main Sewer	Sept. 9
Aug. 20	599A/1971	Paper Towelling : Dispensers and Interfold Towels	Sept. 9
Aug. 27	611A/1971	Diesel Alternator Sets 85KW and 38 KW for M.R.D.	Sept. 9
Aug. 27	610A/1971	Skid Mounted Transportable Power Houses for M.R.D.	Sept. 16
Aug. 27	613A/1971	Diesel Driven 400 AMP D.C. Welding Plant for M.W.B.	Sept. 16
Aug. 27	619A/1971	Sewage Effluent Pumping Machinery for Beenyup Effluent Pumping Station	Sept. 16
Sept. 3	625A/1971	Low Tension Distribution Switchboards (Mains & Essential) for R.P.H. No. 3 Sub Station	Sept. 16
Sept. 3	627A/1971	Ready Mixed Concrete (1971-72)	Sept. 16
Aug. 27	614A/1971	Precast Reinforced Concrete Box Culverts	Sept. 30
Aug. 27	615A/1971	Precast Concrete Drainage Pipes	Sept. 30
Sept. 3	634A/1971	Drafting, Photographic and Plan Printing Material	Sept. 30

* Documents also available from Agent General for W.A., 115 The Strand, London, W.C. 2.

† Documents also available for inspection only at W.A. Government Tourist Bureau Offices, Melbourne and Sydney.

The Manager,
W.A. Government Tourist Bureau,
128 King Street,
Sydney, N.S.W. 2000.

The Manager,
W.A. Government Tourist Bureau,
2 Royal Arcade,
Melbourne, Victoria 3000.

W. J. ROBINSON,
Chairman, Tender Board.

3rd September, 1971.

For Sale by Tender

Date of Advertising	Schedule No.	For Sale	Date of Closing
1971			1971
Aug. 13	575A/1971	Bedford 3 ton Truck (MRD 912) at Carnarvon	Sept. 9
Aug. 27	600A/1971	Holden (1970) Belmont Station Sedan (WAG 015) at Derby	Sept. 9
Aug. 27	603A/1971	Nivis Car Type Refrigerator (MRD 432) at East Perth	Sept. 9
Aug. 27	604A/1971	Goodwin 55 S Grader (MRD 583) at East Perth	Sept. 9
Aug. 27	608A/1971	250 AMP Welding Plant at East Perth	Sept. 9
Aug. 27	609A/1971	Ropa Caravan (PW 103) at East Perth	Sept. 9
Aug. 27	612A/1971	Lightburn 3½ cu. ft. Concrete Mixer (PW 183) at East Perth	Sept. 9
Aug. 27	616A/1971	Lighting Plant (PW 13) at East Perth	Sept. 9
Aug. 27	617A/1971	Vibrating Roller (PW 1) at East Perth	Sept. 9
Aug. 27	618A/1971	Bitumen Storage Tank at East Perth	Sept. 9
Aug. 27	606A/1971	International 3½-5 ton Mobile Crane (PW 65) at East Perth	Sept. 16
Sept. 3	620A/1971	Cranvel Mobile Crane (PW 61) at East Perth	Sept. 16
Sept. 3	621A/1971	Ropa 3 Berth Caravan (PW 46) at East Perth	Sept. 16
Sept. 3	622A/1971	Riverside 2 in. Pumping Plant (PW 206) at East Perth	Sept. 16
Sept. 3	623A/1971	Aristavan 3 Berth Caravan (PW 109) at East Perth	Sept. 16
Sept. 3	624A/1971	Howard Porter Tip Trailer (PW 12) at East Perth	Sept. 16
Sept. 3	630A/1971	Falcon Utility (MRD 1678) at East Perth	Sept. 16
Sept. 3	631A/1971	Bedford 30 cwt. Van (MRD 1150) at East Perth	Sept. 16
Aug. 20	590A/1971	Stampeco Hydraulic Curb Press at Robbs Jetty	Sept. 23
Aug. 27	601A/1971	HT Holden Utility (M.R.D. 1752) at Derby	Sept. 23
Aug. 27	602A/1971	Bedford 30 cwt. Van (MRD 1187) at Derby	Sept. 23
Aug. 27	605A/1971	Coates 727 Vibrating Roller (MRD 531) at Derby	Sept. 23
Aug. 27	607A/1971	Landrover 1 Ton Utility (UQC 508) at Karratha	Sept. 23
Aug. 27	600A/1971	Holden (1970) Belmont Station Sedan (W.A.G. 015) at Derby	Sept. 23
Sept. 3	626A/1971	Bedford 30 cwt. Truck (UQH 137) Re-Called at Port Hedland	Sept. 30
Sept. 3	628A/1971	Holden Utility (MRD 1769) at Wyndham	Sept. 30
Sept. 3	629A/1971	Lincoln Welder 250 BT at Port Hedland	Sept. 30
Sept. 3	632A/1971	Coventry Victor BKB Lighting Plant at Wyndham	Sept. 30
Sept. 3	633A/1971	Holden Utility (MRD 1738) at Wyndham	Sept. 30

Tenders addressed to the Chairman, State Tender Board, 74 Murray Street, Perth, will be received for the abovementioned schedules until 10 a.m. on the dates of closing.

Tenders must be properly endorsed on envelopes otherwise they are liable to rejection.

Tender forms and full particulars may be obtained on application at the Tender Board Office, 74 Murray Street, Perth and at points of inspection.

No Tender necessarily accepted.

Western Australia.

VETERINARY MEDICINES ACT, 1953-1963.

List of Registered Veterinary Medicines for
the year ending, 30th June, 1972.

Abbott Laboratories Pty. Ltd., Captain Cook Drive,
Kurnell, N.S.W. 2231.
Abbotts: Cnr. Abbottsford St. & Railway Parade,
West Leederville W.A. 6007.

Name of Product; Purpose; For use with.

Gallimycin 10; Growth Promotion; Poultry, Pigs
Calves.
Gallimycin 50; Growth Promotion; Poultry.
Seleen; Dermatoses; Dogs and Cats.
Piglet Pro Gen Doser; Scouring; Piglets.
Progen 90; Scouring; Piglets.

Abel Lemon & Co. Pty. Ltd., 8 Adams Street,
O'Connor, W.A. 6163.

Name of Product; Purpose; For use with.

Lambertine Salve; Counter Irritant; Horses.
Lambertine Absorbent; Counter Irritant; Horses.

Adelaide & Wallaroo Fertilizers Ltd., 25 Peel Street,
Adelaide 5000.

Name of Product; Purpose; For use with.

Top Brand Cobalt Pills; Cobalt Deficiency; Sheep.
Top Brand Cobalt Pills; Cobalt Deficiency; Cattle.

Alfa Laval Pty. Ltd.:
299 Sussex Street, Sydney, N.S.W. 2000.
1919c Albany Highway, Maddington, W.A.
6109.

Name of Product; Purpose; For use with.

Alfa Laval Alfalon Fly Repellent Udder Cream;
Wound Dressing Antiseptic; Cows.
Alfalon No. 2. Antiseptic Udder Cream; Antiseptic;
Cows.
Aifadine Teat Dip; Antiseptic; Cows.

Amalgamated Chemicals (Perth), 36 Railway
Crescent, Welshpool. W.A. 6106.

Name of Product; Purpose; For use with.

Agrico—
Flystrike Dressing; Parasiticide; Sheep.
Fly Strike Powder; Parasiticide; Sheep.
Jetting Fluid & Cattle Spray; Parasiticide;
Sheep.
Liquid Arsenical Sheep Dip; Parasiticide;
Sheep.
O.P. Sheep Dip; Parasiticide; Sheep.
Powdered Arsenical with Rotenone Sheep Dip;
Parasiticide; Sheep.
Kix Dog Wash; Parasiticide; Dogs.
Kix Pet Powder; Parasiticide; Dogs and Cats.
Lanokil; Parasiticide; Poultry.
Saefjet; Blow fly dressing; Sheep.
Zinc Sulphate; Mycotic Dermatitis; Sheep.

Amec Pty. Ltd., 36 Sherwin Ave., Castle Hill, N.S.W.
2154.

Name of Product; Purpose; For use with.

Resp-Aid X 186; Feed Additive; Poultry.

Astra Chemicals Pty. Ltd., 10-14 Khartoum Street,
North Ryde, N.S.W. 2113
L.J. Cotton & Co., 176 Hay Street, Subiaco, W.A.
6008.

Name of Product; Purpose; For use with.

Astrafer 5% Vet.; Iron Deficiency; Pigs.

Barastoc Products (A Division of KMM Pty. Ltd.),
461 Bourke Street, Melbourne, Vic. 3000.

Name of Product; Purpose; For use with.

Trusty 3 in 1 Worm Tablets; Anthelmintic; Dogs
and Cats.
Trusty Insecticide Spray; Parasiticide; Dogs and
Cats.
Trusty Worm Tablets; Anthelmintic; Dogs and
Cats.
Trusty Tapeworm Tablets; Anthelmintic; Dogs and
Cats.
Trusty Worm Syrup; Anthelmintic; Dogs and Cats.
Trusty Vitamin/Mineral Syrup; Tonic; Dogs and
Cats.
Trusty Liquid Shampoo; Parasiticide; Dogs.

B.A.S.F. (Aust.) Ltd., 1 Price Street, Subiaco, W.A.
6008.

Name of Product; Purpose; For use with.

BASF Nexagan S Spray; Parasiticide; Cattle.

Bayer Leverkusen Ltd., 76-80 Oats Street, Carlisle,
W.A. 6106.

Name of Product; Purpose; For use with.

Asuntol—
Cattle Dip and Spray; Parasiticide; Cattle.
4-Way Sheep Dip; Parasiticide; Sheep.
Liquid Cattle Spray; Parasiticide; Cattle and
Horses.
New Cattle Dip; Parasiticide; Cattle.
Sheep Dip; Parasiticide; Sheep.
Co-ral Sheep Drench; Anthelmintic; Sheep.
Dylox; Parasiticide and Anthelmintic; Pigs.
Luci-Jet Jetting and Spray Race Fluid; Parasiticide;
Sheep.
Mansonil; Anthelmintic; Cattle, Sheep, Poultry.
Neguvon Inject; Anthelmintic; Cattle and Sheep.
Neguvon Liquid; Anthelmintic; Cattle and Sheep.
Neguvon 80 Sol. Powder; Anthelmintic; Calves,
Horses.
Rametin Instant Sheep Drench; Anthelmintic;
Sheep.
Rametin H Sheep Drench; Anthelmintic; Sheep.
Tiguvon Pour-On; Parasiticide; Cattle.
Tiguvon Sheep Dip; Parasiticide; Sheep.

The Biological Institute of Australasia Pty. Ltd.,
72 Parramatta Road, Granville, N.S.W. 2142.

Name of Product; Purpose; For use with.

Bio Bioquin; Coccidiostat; Cage Birds.
Bio Biosulph; Resp. conditions; Cage Birds.
Bio Cat Lax & Hair Ball Remover; Anthelmintic;
Cats.
Bio Diuretic Powder; Diuretic; Horses.
Bio Dog Tonic; Tonic; Dogs.
Bio Eczema & Ear Canker Ointment; Skin Affec-
tions; Dogs.
Bio Eczermol; Skin affections; Dogs.
Bio Gamma Spray Conc.; Parasiticide; Pigs and
Poultry.
Bio Killworm; Anthelmintic; Poultry.
Bio Piperazine Powder; Anthelmintic; Various.
Bio Piperazine Solution; Anthelmintic; Poultry
and Pigs.
Bio Piperazine Solution; Anthelmintic; Poultry
and Pigeon.
Bio Puppy Worm Syrup; Anthelmintic; Dogs and
Cats.
Bio Scabol; Mange & Eczema Dressing; Dogs.
Bio Sulfa Quin Conc.; Coccidiostat; Poultry Ducks,
etc.
Bio Tapeworm Expeller; Anthelmintic; Dogs and
Cats.
Bio Tapeworm Tablets; Anthelmintic; Dogs and
Cats.
Bio Ticfree; Parasiticide; Dogs and Cats.
Bio Vitaliv; Tonic; Cage Birds.
Bio Worm Capsules; Anthelmintic; Dogs.
Bacterin; Hmgic Septicaemia; Cattle.

Bio Blackleg aggressin; Vaccine; Sheep and Cattle.
Ultravax:

Pulpy Kidney; Vaccine; Sheep and Cattle.
Pulpy Kidney with Selenium; Vaccine; Lambs.
Pulpy Kidney & Tetanus with Selenium; Vaccine; Lambs, Sheep and Cattle.
Pulpy Kidney & Tetanus with Selenium; Vaccine; Sheep.
Pulpy Kidney and Tetanus; Vaccine; Sheep.
Pulpy Kidney, Black Disease, Blackleg, Malignant Oedema & Tetanus with Selenium; Vaccine; Sheep.

Blue Cross Products Pty. Ltd., Collingwood Street, Osborne Park, W.A. 6017.

Name of Product; Purpose; For use with.

Blue Peter Vitamin A & D₂; Vitamin Deficiencies; Cats, Dogs, Birds, Poultry.
Flea free; Parasiticide; Poultry.
Insect Powder; Parasiticide; Dogs and Poultry.
Livestock Dusting Powder; Parasiticide; Various.
Poultry Dusting Powder; Parasiticide; Poultry.

Blue Cross Veterinary Products Pty. Ltd., 29 Bathurst Street, Sydney, N.S.W. 2000.
G. Bates & Son, 420 Newcastle Street, Perth, W.A. 6000.

Name of Product; Purpose; For use with.

Blue Cross Red Blister; Counter Irritant; Horses.
Potties Antiseptic Powder; Antiseptic; Various.
Potties Blood Tonic; Tonic; Horses, Cattle.
Potties; Chafe Heel; Antiseptic; Horses.
Potties Condition Powder; Tonic; Horses.
Potties Diuretic Powders No. 1; Diuretic; Horses.
Potties; Diuretic Powders No. 2; Diuretic; Horses.
Potties Hoof Ointment; Hoof dressing; Horses.
Potties Physic Balls 1-7; Purgative; Horses.
Potties Puppy Worm Syrup; Anthelmintic; Puppies.
Potties Racehorse Powders; Tonic; Horses.
Potties White Ointment; Healing Agent; Horses and Cattle.

Boans Ltd., Murray and Wellington Streets, Perth 6000.

Name of Product; Purpose; For use with.

All Sound; Counter Irritant; Horses.
Ear Canker Lotion; Ear Canker; Various.
Gaseous Fluid; Colic; Horses and Mules.
Gall Ointment (Antiseptic); Antiseptic; Horses.
Kossolian for Horses; Tonic; Horses.
Physic Powder for Horses; Laxative; Horses.
Red Blister Ointment; Counter Irritant; Horses.
Vit 5 Concentrate; Vit. deficiencies; Horses.
Vet 5M; Vit. deficiencies; Horses.
Work Powder for Horses; Anthelmintic; Horses.
Wound and Gall Dressing; Antiseptic; Horses.

Boots Pure Drug Co. (Aust.) Pty. Ltd.:
Loyalty Road, North Rocks, N.S.W. 2151.
402 Scarborough Beach Road, Osborne Park, W.A. 6017.

Name of Product; Purpose; For use with.

B.M.K. 20% Jetting Fluid; Parasiticide; Sheep.
B.M.K. 25% Jetting Fluid; Parasiticide; Sheep.
Ethidium Eye Ointment; Pink Eye; Sheep and Cattle.
Ethidium Spray; Pink Eye; Sheep and Cattle.
Ropel Paste; Sheath Rot; Sheep.
Ropel Pellets; Sheath Rot; Sheep.
Safersan; Anthelmintic; Pigs.
Sheath Rot Antiseptic; Antiseptic; Sheep.

B.P. Australia Ltd., 1-3 Mount Street, Perth, W.A. 6151.

Name of Product; Purpose; For use with.

BP Anti-Bloat Oil T6; Bloat; Cattle.
BP Pasture Spray; Bloat; Cattle.

Brauer Laboratories Pty. Ltd., Tanunda, S.A. D.H.A., Subiaco, Perth, W.A. 6008.

Name of Product; Purpose; For use with.

Brauer's Berg Oil Double Strength; Rumen Stimulant; Horses and Cattle.
Heuzenroeder Berg Oil; Rumen Stimulant; Cattle.

Bristol Veterinary Products, 345 Pacific Highway, Crows Nest, N.S.W. 2065.

Name of Product; Purpose; For use with.

Polynutrin; Feed Supplement; Calves and Poultry.
SA-37; Vit. & Mineral Supplement; Dogs, Puppies, Cats.
Sustavet; Feed Supplement; Horses.

British Medical Labs., 115 Turrella Street, N.S.W. 2205.

R. D. Benjamin, 30 James Street, Perth, W.A. 6000.

Name of Product; Purpose; For use with.

Frends Yeast Tablets; Vitamin B Deficiencies; Dogs.

British Pharmaceuticals Pty. Ltd., 34 Hotham Parade, Artarmon, N.S.W. 2064.

Name of Product; Purpose; For use with.

JDS Dog Shampoo; Shampoo; Dogs.
Kendavite; Food Supplement; Cats and Dogs.
Kitzyme; Tonic and Conditioner; Cats.
P.Y.M. for Cage Birds; Food Supplement; Cage Birds.
Vetzyme; Food Supplement; Dogs.
Vetzyme Cream Shampoo; Parasiticide; Dogs.
Vetzyme Dry Foam Shampoo; Parasiticide; Dogs.
Zemol Antiseptic Lotion; Antiseptic; Dogs and Cats.
Zemol Ear Drops; Ear Canker; Dogs.
Zemol Ointment; Antiseptic; Dogs, Cats, Horses.
Zemol Powder; Antiseptic; Dogs.

Caltex Oil (Aust.) Pty. Ltd., 171 St. George's Terrace, Perth, W.A. 6000.

Name of Product; Purpose; For use with.

Caltex Bloat Oil; Ruminal Sedative; Cattle.

Chemical Resources Pty. Ltd., 6 Lambs Road, Artarmon, N.S.W. 2064.

Temple Freights Ltd., 3 Rawlinson Street, O'Connor, W.A. 6163.

Name of Product; Purpose; For use with.

Electrolyte Replacer 195; Uraemia; Poultry.
Vite-Ad 10/2; Vitamin Deficiencies; Poultry and Pigs.
Vite-Ad 50/10; Vitamin Deficiencies; Poultry and Pigs.
Novostat Soluble; Coccidiostat; Poultry.
Salsbury Par-O-San; Sanitiser, Detergent; Hatcheries.
Pig Iron 100; Iron Deficiencies; Piglets.
Piperazine 35; Anthelmintic; Poultry and Pigs.
Salsbury Alkomix; Coccidiosis; Poultry.
Salsbury Histostat-100; Blackhead; Chickens and Turkeys.
Salsbury 3 Nitro 10; Improve egg production and growth; Poultry and Pigs.
Salsbury Novostat 90; Coccidiostat; Chicks.
Salsbury Polystat 3; Coccidiostat; Chicks.
Salsbury Wazine; Anthelmintic; Poultry and Pigs.
3-Nitro W; Improves growth rate; Pigs and Poultry.

Ciba-Geigy Pty. Ltd., 140-150 Bungaree Road,
Pendle Hill, N.S.W. 2145.
Westralian Drug Co. Pty. Ltd., 260 Hay St., Subiaco,
W.A.
Ciba-Geigy (Australasia) Ltd., 55 Canning High-
way, Victoria Park.

Name of Product; Purpose; For use with.

Agserv Bacterol; Antiseptic; Various.
Agserv Dri Dress Dual Purpose; Parasiticide; —.
Agserv Mal-licide; Parasiticide; Poultry.
Agserv Supa Dress; Parasiticide; Sheep.
Agserv 20E Sheep Jetting Fluid and Blowfly Dress-
ing; Parasiticide; Sheep.
Bradophen Powder; Disinfectant; General.
Brandonit Aerosol; Antiseptic; Various.
Forociben; G Intestinal Infections; Piglets, Calves.
Neocidol 20 Cattle Dip & Stock Spray; Parasiticide;
Cattle, Pigs, etc.
Prolate Cattle Spray; Parasiticide; Cattle.
Top Clip Dri-Dress Fly Strike Powder; Blowfly
Strike Treatment; Sheep.
Top Clip Yellow Shield Sheep Dip and Spray Race
Fluid; Parasiticide; Sheep.
Top Clip Blue Shield Sheep Dip; Parasiticide;
Sheep.
Top Clip Green Shield Sheep Dip; Parasiticide;
Sheep.
Top Clip Purple Shield Sheep Dip; Parasiticide;
Sheep.
Top Clip Orange Shield Sheep Dip Additive; Para-
siticide; Sheep.
Top Clip Liquid Blowfly Dressing; Parasiticide;
Sheep.
Top Clip 20E Jetting Fluid; —; —.
Top Dog Dog Wash; Parasiticide; Dogs.
Trivim; General tonic; various and poultry.
Vioform Aerosol; Foot Treatment; Various.
Neocidol 20 Conc Stock Spray; Parasiticide;
Various.

C.S.R. Chemicals Pty. Ltd., 1 Mary Street, Rhodes,
N.S.W. 2138.

Westralian Drug Co. Pty. Ltd., 260 Hay Street,
Perth, 6000.

Name of Product; Purpose; For use with.

Actonate; Coccidiostat; Poultry.
Actonate 10; Coccidiostat; Poultry.
Actonate Soluble; Coccidiostat; Poultry.
Glorin; Tonic; Various.

Commonwealth Serum Laboratories, 416 Newcastle
Street, Perth, W.A. 6000.

Name of Product; Purpose; For use with.

Black Disease Vaccine; "Swelled Head" Black Dis-
ease; Sheep and Cattle.
Pulpy Kidney Tetanus Vaccine; Enterotoxaemia
& Tetanus; Sheep and Lambs.
Pulpy Kidney Vaccine with Selenium; Entero-
toxaemia and White Muscle Disease; Sheep and
Lambs.
Blackleg Vaccine; Blackleg; Sheep and Cattle.
Botulinus Vaccine Type C; Botulism; Sheep and
Cattle.
5 in 1 Vaccine; Clostridial Infections; Sheep and
Lambs.
Botulinus Vaccine Type D; Botulism; Sheep and
Cattle.
Eryvac; Erysipelas; Pigs.
Fowl Pox Vaccine (living); Fowl Pox; Fowls and
Turkeys.
Leptospirosis Vaccine; Leptospirosis; Cattle and Pigs.
Pencommas P50 Blue; Mastitis; Cows.
Pencommas P100 Blue; Mastitis; Cows.
Pencommas S Blue; Mastitis; Cows.
Pigeon Pox Vaccine; Pigeon and Fowl Pox; Pigeons
and Poultry.
Pulpy Kidney Antitoxin; Enterotoxaemia; Lambs
and Sheep.
Pulpy Kidney;—Blackleg Vaccine; Enterotox. &
Blackleg; Sheep and Lambs.
Pulpy Kidney Tetanus Vaccine with Selenium;
Enterotox., Tetanus White Muscle Disease;
Sheep and Lambs.

Pulpy Kidney (Purified) Vaccine; Enterotoxaemia;
Sheep and Lambs.
Scabby Mouth Vaccine; Pustular Dermatitis; Sheep.
Tetanus Toxoid; Tetanus; Various.
Vet. Tetanus A/Toxin; Tetanus; Various.
Pencommas Dry Cow; Mastitis; Cows.

William Cooper & Nephews (Aust.) Pty. Ltd., 53
Phillip Street, Concord, N.S.W. 2137.

Wm. Cooper & Nephews (Aust.) Pty. Ltd., 21
Ballantyne Rd., Kewdale, W.A. 6105.

Name of Product; Purpose; For use with.

Ancaris Thienium Compound Tablets; Anthelmintic;
Cats and Dogs.
Antoban Brand Syrup; Anthelmintic; Cats and
Dogs.
Antoban Tablets; Anthelmintic; Cats and Dogs.
Cooper's Aurofac D; Growth Promotant; Various.
Banocide; Anthelmintic; Dogs.
Cooper's Banrot; Sheath rot; Sheep.
Cooper's Banrot Gel; Antiseptic; Sheep.
Cooper's Bercotox Cattle Dip; Parasiticide; Cattle.
Cooper's Bird Powder; Parasiticide; Cage Birds.
Cooper's Bloat-Troff; Ruminal Sedative; Cows.
Cooper's CBG 40%; Milk Fever; Cattle and Sheep.
Cooper's CBG Plus; Milk Fever; Cattle and Sheep.
Cooper's Coopa fly; Parasiticide; Cattle.
Coopane; Anthelmintic; Various.
Cooper's Coopane Tablets; Anthelmintic; Dogs and
Cats.
Cooper's Coopastat; Coccidiostat; Poultry.
Cooper's Diazadip; Parasiticide; Sheep.
Cooper's Dirocide; Anthelmintic; Dogs.
Cooper's Di-Zon; Parasiticide; Sheep and Cattle.
Cooper's Dog Wash; Parasiticide; Dogs.
Cooper's Flydress; Parasiticide; Sheep.
Cooper's Fly Strike Powder; Parasiticide; Sheep.
Cooper's 4 in 1 Liquid Sheep Dip; Parasiticide;
Sheep.
Cooper's Glamapuss; Parasiticide; Cats.
Cooper's Haloxon Horse Wormer; Anthelmintic;
Horses.
Cooper's Hog Wash; Parasiticide; Pigs.
Cooper's Improved Formula Si-Ro-Co Cobalt
Bullets; Cobalt deficiency Sheep.
Cooper's Kur-Mange; Dermatoses; Dogs, Horses,
Cattle.
Cooper's Liquid Arsenical Sheep Dip; Parasiticide;
Sheep.
Cooper's Liquid Hexathane Drench; Anthelmintic;
Cattle and Sheep.
Cooper's Louse Powder; Parasiticide; Various.
Melinax; Acetonaemia; Cattle, ewes.
Cooper's Milk Oil Fluid; Antiseptic; Various.
Cooper's Mulesing Powder; Parasiticide; Sheep.
Namidine; Anthelmintic; Dogs.
Cooper's New Coopathon; Parasiticide; Cattle.
Imizol; Tick Fever; Cattle.
Franocide; Anthelmintic; Cattle, Sheep and Pigs.
Cooper's New Coopadine Liquid; Coccidiostat;
Poultry.
New Opticure Pressurised Spray; "Pink Eye";
Sheep and Cattle.
Cooper's No-Bloat; Ruminal Sedative; Milking
Cows.
Octi-Vet Brand Ear Canker Drops; Ear "Canker";
Dogs and Cats.
Cooper's Plunge Dip Special; Parasiticide; Sheep.
Cooper's Powder Dip—Instant Wetting; Parasiti-
cide; Sheep.
Cooper's Pulvex; Parasiticide; Dogs.
Cooper's Quick Acting Powder Sheep Dip; Para-
siticide; Sheep.
Scoloban 200 mgms; Anthelmintic; Dogs and Cats.
Scolaban 100 mgms; Anthelmintic; Dogs and Cats.
Cooper's Sheep Shower Special; Parasiticide; Sheep.
Cooper's Skin Lotion; Dermatoses; Dogs.
Sporadex Ringworm Ointment; Fungicide; Various.
Cooper's Summer Drench; Anthelmintic; Sheep.
Cooper's Suprex; Parasiticide; Sheep.
Temadex; Dermatoses; Dogs and Cats.
Tenoban; Anthelmintic; Dogs and Cats.
Cooper's Therapeutic Coopadine; Coccidiostat;
Poultry.
Cooper's Udder Soap; Udder Wash; Cows.
Cooper's Black Disease Vaccine; Vaccine; Sheep
and Cattle.
Cooper's Pulpy Kidney Vaccine; Vaccine; Sheep.

Cooper's Pulpy Kidney with Selenium; Vaccine; Lambs.
 Cooper's Pulpy Kidney and Tetanus; Vaccine; Lambs.
 Cooper's P.K. Tetanus with Selenium; Vaccine; Lambs.
 Cooper's 5 in 1 Vaccine; Vaccine; Sheep and Lambs.
 Cooper's Vit-a-fy A.D. New Formula; Vit. Supplement; Various.
 Cooper's Vitamin A Oral; Vit. Supplement; Various.
 Cooper's Vitamin Tablets; Vit. Supplement; Dogs and Cats.
 Cooper's Worm Capsules; Anthelmintic; Dogs.
 Cooper's X-Pell; Anthelmintic; Sheep.
 Warbex; Insecticide; Cattle.
 Cooper's Blackleg Vaccine; Vaccine; Cattle.
 Cooper's P.K. Black Disease and Tetanus; Vaccine; Cattle.

Cyanamid Australia Pty. Ltd. 88 Christie Street, St. Leonard's, N.S.W. 2065.

Mr. M. G. Holmes, 62 Brompton Road, Wembley Downs, W.A. 6019.

Name of Product; Purpose; For use with.

Cyffee Tablets; Parasiticide; Dogs and Cats.
 Pigdex 100; Iron Deficiency; Piglets.
 Verban Soluble; Anthelmintic; Pigs and Poultry.
 Warbex; Systemic Insecticide; Cattle.

Dairy Detergents (Aust.) Pty. Ltd. 126-128 Bamfield Road, West Heidelberg, Victoria. 3081.

Name of Product; Purpose; For use with.

Iophos; Udder Antiseptic; Cows.
 Uddergard Teat Dip; Antiseptic; Cows.

David Gray & Co. Ltd., 2 Rawlinson Street, O'Connor, W.A. 6163.

Name of Product; Purpose; For use with.

Arsenical Sheep Dip; Parasiticide; Sheep.
 Jetting Fluid; Parasiticide; Sheep.
 Pooch Powder; Parasiticide; Dogs.

Denkavit (Aust.) Pty. Ltd., 32 Collins Street, Melbourne, Victoria 3000.

Name of Product; Purpose; For use with.

Vamavit; Tonic; Various.

D.H.A. Rural Pty. Ltd.:

Hume Highway, Craigieburn, Victoria, 3064.
 12 Durham Road, Bayswater, W.A. 6053.

Name of Product; Purpose; For use with.

Elliott's Improved Blowfly Dressing; Fly Strike; Sheep.
 "Flopak" Calcium; Milk Fever; Cattle.
 Flopak Calcium and Magnesium; Hypocalcaemia and Grass Tetany; Cattle.
 Rovisol ADE; Vit. Supplement; Poultry, Cattle, Pigs.
 Supavit; Vit. and Mineral Supplement; Poultry.
 Sulfamez; Bacterial Diseases and Coccidiosis; Various and Poultry.
 DHA Iodox; Udder Wash; Cows.
 Elliott's Sheep Dip Super A-R Liquid; Parasiticide; Sheep.
 Solulyte; Electrolytes Replacer; Poultry.
 Soluzine; Anthelmintic; Chickens, Turkeys and Pigs.

Diversey (Aust.) Pty. Ltd., 15, Sandra Place, Welshpool, W.A.

Name of Product; Purpose; For use with.

Udder Bac; Antiseptic; Cows.
 Diversey Deosan Udder Cream; Udder Antiseptic; Cows.

Dow Chemicals (Aust.) Pty. Ltd., P.O. Box 384, North Sydney, N.S.W. 2060.

Dow Chemicals, Room 9, Princess House, 19-21 Hay Street, W.A. 6008.

Name of Product; Purpose; For use with.

Coyden 25; Coccidiostat; Chickens.
 Dowzene; DHC (Piperazine Wormer); Anthelmintic; Poultry.
 Dursban Insecticide Lice Spray; Parasiticide; Cattle.
 Dursban Insecticide Sheep Dip Powder; Parasiticide; Cattle.
 Ronnell 4E Insecticide; Parasiticide; Poultry.
 Zoalene W.S.; Coccidiostat; Poultry.
 Zoamix; Coccidiostat; Chickens and Turkeys.

T. G. Doyle & Son, 9 King Street, Randwick, N.S.W. 2031.

Boans Ltd., Box C105, Perth, W.A. 6001.

F. H. Faulding Ltd., 307 Murray Street, Perth, W.A. 6000.

Name of Product; Purpose; For use with.

Ascaphen; Anthelmintic; Horses.
 Equivet Shampoo; Parasiticide; Horse & Dog.
 Hopple Chafe Lotion; Antiseptic; General.
 Physic Ball; Purgative; Horses.
 Equicine; Hoof Dressing; Horses.
 Doyle's Skin Dressing Equiderm; Parasiticide; Horse and Dog.
 Equivite; Vit. & Min. Supplement; Horses.
 Laryngine; Expectorant; Horses.
 Reducine; Counter Irritant; Horses.

Ebor Supply Co. Ltd., 68 Comrie Road, Hamilton, New Zealand.

Dairy Supplies Co., 1280 Albany Highway, Cannington W.A. 6107.

Name of Product; Purpose; For use with.

"Hornex"; Dehorning Paste; Calves.

Elanco Products Co., Wharf Road, West Ryde, N.S.W. 2114.

Name of Product; Purpose; For use with.

Hygromix-8; Anthelmintic Premix; Poultry and Pigs.
 Tylan Premix AF40; Growth Promotant; Swine.

Equinex Laboratories Pty. Ltd., 20 Murdock Street, Clayton, Victoria. 3168.

Name of Product; Purpose; For use with.

Hi Vita; Vit. Supplement; Horses.
 Malga K.C. Mixture; Diuretic; Horses.
 Malga Multi Vitamin Powder; Vit. Supplement; Horses.
 Porcine Powder; A/biotic Vit. Supp.; Pigs.
 Protein Iron Tonic; Iron Tonic; Horses.
 Vitadec; Tonic; Horses.
 Vitaliquid; Tonic; Horses.
 Wormzem; Anthelmintic; Horses.

Ethical Traders, 6 Windfield Road, Melville, W.A. 6165.

Name of Product; Purpose; For use with.

Selenium Drench Concentrate; Se Supplement; Various.

Ethnor Pty. Ltd., 1-5 Khartoum Road, North Ryde, N.S.W. 2113.

Ethnor P/L., 12-30 Graylands Road, Claremont, W.A. 6010.

Wm. Cooper & Nephews P/L., Kewdale, W.A. 6105.

Name of Product; Purpose; For use with.

Anti-Pica Fluanisone Solution; Cannibalism; Feather Picking; Poultry.

Ripercol Brand Levamisole; Anthelmintic; Sheep and Cattle.

Ripercol L. Tetramisole Solution; Anthelmintic; Sheep and Cattle.

Ripercol Injectable; Anthelmintic; Sheep and Cattle.

Ripercol L Solution; Anthelmintic; Sheep and Cattle.

Telmin Horse Wormer; Anthelmintic; Horses.

Ripercol Pig Wormer; Anthelmintic; Pigs.

Vermiplex No. 0 Capsules; Anthelmintic; Dogs.

Vermiplex No. 1 Capsules; Anthelmintic; Dogs.

Vermiplex No. 2 Capsules; Anthelmintic; Dogs.

Vermiplex No. 3 Capsules; Anthelmintic; Dogs.

Vermiplex No. 4 Capsules; Anthelmintic; Dogs.

F. H. Fauldings & Co. Ltd., 303-313 Murray Street, Perth 6000.

Name of Product; Purpose; For use with.

Epsom Salts; Purgative; Sheep, Cattle Poultry.

Ovadol; Growth Promotion; Various.

Ovadol with Riboflavine; Growth Supplement;

Cage birds, Chicks, Cats and Dogs.

Phenpipe; Anthelmintic; Poultry and Turkeys.

Phoenix Coccox; Coccidiostat; Birds.

Phoenix Milk Fever Soln. with Glucose; Hypocalcaemia; Various.

Phoenix M.F.S. with Glucose and Magnesium; Milk fever and grass tetany; Various.

Sterex (Phoenix Iodophor) Antiseptic; Various.

Phoenix Supp A & D; Vitamin Supplement; Various.

Phoenix Supp AD 50/10 with Riboflavine; Vitamin Supplement; Various.

Phoenix Supp AD 50/10; Vitamin Supplement; Various.

Phoenix Supp AD with Riboflavine; Vitamin Supplement; Various.

Phoenix Supp E; Birds, Horses, Dogs.

Phoenix Wormazine Tablets; Anthelmintic; Dogs, Cats and Poultry.

Fison's Aust. Pty. Ltd., 97 Pacific Highway, North Sydney, N.S.W. 2060.

Name of Product; Purpose; For use with.

Imposil 200; Iron Deficiency; Piglets.

Flint, Charles B., 1 Merriton Ave., St. Mary's, S.A. 5042.

D.H.A. Ltd., 589 Hay Street, Subiaco, W.A. 6009.

Name of Product; Purpose; For use with.

Flints Medicated Oil; Antiseptic; Horses and Cattle.

Garland-Veil, 278 Marsden Road, Carlingford, N.S.W. 2118.

Name of Product; Purpose; For use with.

Boston Supa Tonic; Tonic; Dogs.

Dr. Zell's Black Lotion; Dermatoses; Various.

Dr. Zell's Puppy Worming Outfit; Anthelmintic; Puppies.

Dr. Zell's Worm Capsules; Anthelmintic; Dogs.

Garland's Kidney and Bladder Tablets; Diuretic; Dogs.

Mac's Rubbapad; Foot Salve; Dogs.

Rainbow Pad Paint; Foot Salve; Dogs.

Rainbow Tetrachlorethylene Capsules; Anthelmintic; Dogs.

Rainbow Toning Capsules; Vitamin Tonic; Dogs.

"Stops-it" Diarrhoea Mixture; Gastrointestinal sedative; Dogs.

G.B.S. Veterinary Medicines Supplies, 515 Sydney Road, Balgowlah, N.S.W. 2093.

Dr. S. A. Lingam, Wanneroo Road, Tuart Hill, W.A. 6060.

Name of Product; Purpose; For use with.

Celoderm Grooming Powder; Parasiticide; Cats, Dogs, Birds.

Glaxo-Allenbury's Ltd., Mountain Highway, Boronia, Victoria. 3155.

Glaxo Australia P/L., 100 Norma Road, Myaree, W.A. 6154.

Name of Product; Purpose; For use with.

Chauvilin S; Blackleg & Malignant Oedema vaccine; Sheep and Cattle.

Coprin; Copper Deficiency; Cattle and Sheep.

Equine Tetanus Toxoid; Tetanus Immunisation; Horses

Eryselin; Erysipelas Vaccine; Pigs.

I.C.D. granules; Rickets and Anaemia; Cats and Dogs.

Ovesilin Five; Vaccine against 5 Clostridial Infections; Sheep and Cattle.

Saffelin T; Enterotoxaemia & Tetanus; Sheep and Lambs.

Saffelin Pulpy Kidney Vaccine; Enterotoxaemia vaccine; Sheep.

Streptopen Vet. Cerate Blue; Mastitis; Cattle.

Streptopen QR Cerate Blue; Mastitis; Cattle.

Vetspen Cerate 50 Blue; Mastitis; Cattle.

Vetspen Cerate 100 Blue; Mastitis; Cattle.

Vetspen QR Cerate 100 Blue; Mastitis; Cattle.

Grazcos Co-operative Ltd., 46 Young Street, Sydney, N.S.W. 2000.

Name of Product; Purpose; For use with.

New Gammawash; Parasiticide; Dogs.

G. Hagley Pty. Ltd., 7-9 Keele Street, Collingwood, Victoria, 3066.

F. H. Faulding & Co. Ltd., 313 Murray Street, Perth 6000.

Name of Product; Purpose; For use with.

Hagley's Hopple Chafe Lotion; Antiseptic; Horses.

Penetrine A; Counter Irritant; Horses.

Hardock & Co. Pty. Ltd., 26B Chuter Avenue, Kogarah, N.S.W. 2217.

Westralian Drug Co., 260 Hay Street, Subiaco, W.A. 6008.

Name of Product; Purpose; For use with.

K.A. Mixture; Diuretic and Alterative; Racing Horses, Dogs.

Protein Iron Tonic; Iron Tonic; Racing Horses, Dogs.

Vitapep; Conditioner; Racing Horses, Dogs.

Harrison & Crosfield Ltd., 18 Oswald Street, Victoria Park, W.A. 6100.

Name of Product; Purpose; For use with.

Causmag; Grass Tetany; Cows.

L. & E. M. Hart, 160 Attunga Road, Yowie Bay, N.S.W. 2228.

Name of Product; Purpose; For use with.

L. Hart's Fowl Tick Fever Vaccine; Fowl Tick Vaccine; Ducks, Geese and Poultry.

Hart & Co., 204, Toorak Road, South Yarra, Vic. 3141.

R. M. Golding, Wilson, Danby & Giddy, P.O. Box L889, Perth, 6001.

Name of Product; Purpose; For use with.

Cutol; Antiseptic; Various.

Hart's Shearing Board Cleanser; Disinfectant; Various.

Hart's Synox; Parasiticide; Cattle.

Hart's Sulphur Antiseptic; Antiseptic; Sheep.

Hart's 516 Blowfly Dressing; Antiseptic; Sheep.

Hart's 400 Arsenical Liquid Glycerine Base Sheep Dip; Parasiticide; Sheep.

Hart's Immunol Supreme Liquid Arsenical Sheep Dip; Parasiticide; Sheep.

Hart's Immunol 20% Diazinon Jetting Fluid; Parasiticide; Sheep.

Hart's Spray Race Fluid; Parasiticide; Sheep.

Hart's Immunol Super Sheep Dip; Parasiticide Sheep.

Havco Pty. Ltd., Care Sigma (Pharmaceuticals) Pty. Ltd., P.O. Box 144, Clayton, Victoria, 3168.

Name of Product; Purpose; For use with.

Havcal; Hypocalcaemia Hypomagnesaemia; Cows and Sheep.

Havco Sulphadimidine; Generalised Infections; Various.

Mastinox; Mastitis; Cows.

Mastinox Plus; Mastitis; Cows.

Havco CBG; Milk Fever; Cows.

Havco CBG Plus; Milk Fever; Cows.

Hayes Veterinary Co., 93 Creek Street, Brisbane, Queensland 4000.

Dasco Farm Supplies P/L., 1280 Albany Highway, W.A. 6107.

Name of Product; Purpose; For use with.

Hayes Chemical Dehorner; Dehorner; Calves.

S. J. Hood Mfg. Co., 215 Elizabeth Street, Melbourne, 3000.

City Milling P/L., Corner James and Fitzgerald Street, Perth 6000.

Name of Product; Purpose; For use with.

Basic 20; Mineral Vitamin Tonic; Racing Horses.

B.C.F. Oral; Vitamin Tonic; Horses.

Equipaste; Counter Irritant; Horses.

General Tonic for Horses; Tonic; Horses.

Heel Salve for Horses; Cracked and Greasy Heels; Horses.

Kidney Mixture; Diuretic; Horses.

Laxative Ball; Laxative; Horses.

Hood's Oral E; Vit. E. Supplement; Horses.

Physic Ball; Laxative; Horses.

Superior Blistering Ointment Counter Irritant; Horses.

Vitasyrup; Tonic; Horses.

Worm Balls; Anthelmintic; Horses.

I.C.I. Aust. & N.Z. Ltd., 51 Rule Street, North Fremantle, W.A. 6159.

Name of Product; Purpose; For use with.

Exterm M; Parasiticide; Pigs and Dogs.

Liquid Pig Wormer; Parasiticide; Pigs.

Formol; Antiseptic; Sheep.

Gammexane Dog Wash; Parasiticide; Dogs.

Hibitane Disinfectant; Antiseptic; General.

Hibitane Ointment; Antiseptic; General.

Hibitane Udder Wash; Antiseptic; Cows.

Fleax; Parasiticide; Cats and Dogs.

Aviverm; Anthelmintic; Poultry.

C.B.G. Plus; Metabolic Disturbances; Cattle and Sheep.

C.B.G. Solution; Hypocalcaemia; Cattle and Sheep. Cetafoot; Antiseptic; Sheep.

Cobalt Bullets and Grinders; Co deficiency; Sheep.

Diazide 20; Parasiticide; Sheep and Cattle.

Diazide Cattle Spray; Parasiticide; Cattle.

800 Jetting Fluid; Flystrike; Sheep.

Malawash; Parasiticide; Small Animals, Birds and Poultry.

Multidip Sheep Dip; Parasiticide; Sheep.

Mintic; Anthelmintic; Sheep and Cattle.

Nilverm Injection; Anthelmintic; Cattle.

Nilverm Cattle Injection; Anthelmintic; Cattle.

Nilverm G.L.; Anthelmintic; Sheep and Cattle.

Piperazine Worm Powder; Anthelmintic; Horses, Pigs and Poultry.

Sickle Brand Disinfectant; Disinfectant; General.

Sickle Brand Multi-Dip Sheep Dip; Parasiticide; Sheep.

Sickle Brand Flystrike Powder; Parasiticide; Sheep.

Sickle Brand Noblow Parasiticide; Sheep.

Double Action Instant Wetting Powder Sheep Dip; Parasiticide; Sheep.

Plus 2 Sheep Dip; Parasiticide; Sheep.

Plus 3 Sheep Dip; Parasiticide; Sheep.

Diazide Sheep Dip; Parasiticide; Sheep.

Plus 5 Rotaline Sheep Dip; Parasiticide; Sheep.

Ecodip Arsenic Sheep Dip; Parasiticide; Sheep.

Sickle Brand Stock Spray; Parasiticide; Cattle, Horses, Pigs and Sheep.

Si-Ro-Co Cobalt Bullets; Cobalt Deficiency; Cattle.

Statyl; Coccidiostat; Broiler Chickens.

Sulphamezathine 33½% soln.; General Infections; Various.

I.G.Y. Veterinary Products, Box 19, Newtown, N.S.W. 2042.

Name of Product; Purpose; For use with.

Everfree Nidanthel; Anthelmintic; Dogs and Cats.

Petvite Vitamin-Mineral Powder; Tonic; Dogs and Cats.

Shampooch Dog Soap; Parasiticide; Dogs.

Shampooch Powder; Parasiticide; Dogs.

Shampooch Liquid; Parasiticide; Dogs.

Shampuss Insecticide Grooming Powder; Dermatoses; Cats.

Janos Chemicals, 1 Polo Avenue, Mona Vale, N.S.W. 2103.

Name of Product; Purpose; For use with.

Ag Vet; Vitamin A Deficiency; Cattle, Sheep and Pigs.

Gran-Vi-Min; Tonic; Horses.

Janos Dyna-Vite; Vitamin Deficiencies; Dogs and Cats.

Janos Sel E with Vit. A; Vitamin and Se Deficiencies; Sheep and Calves.

Janos Vitamin E; Vit. E Supplement; Various.

Jungle Laboratories Pty. Ltd., Lot 3, Oxley Road, Armadale (P.O. Box 111, Armadale).

Name of Product; Purpose; For use with.

Gallopermix; Mineral Supplement; Horses.

Show Horse Mix; Mineral Supplement; Horses.

Trough Blocks; Mineral Supplement; Horses.

Trotting Horse Mineral Mix; Mineral Supplement; Horses.

Mini Block; Mineral Supplement; Horses.

E. D. Kendall & Son, 20 Angove Street, North Perth 6006.

Name of Product; Purpose; For use with.

Evans Vet. Dusting Powder; Antiseptic; Various.

Evans Piglet Anaemia Paste; Anaemia; Piglets.

McGarvie Smith Institute, Gordon Avenue, Ingleburn, N.S.W. 2565.

Name of Product; Purpose; For use with.

Black Leg Vaccine; Vaccine; Sheep and Cattle.
Dual Blackleg Vaccine; Vaccine; Sheep and Cattle.
Enterotoxaemia and Black Disease Vaccine; Vaccine; Sheep.
Enterotoxaemia and Tetanus Vaccine; Vaccine; Sheep.
E.T., Black Disease Dual Blackleg and Tetanus Vaccine; Vaccine; Sheep.
Enterotoxaemia Vaccine; Vaccine; Sheep.
E. T. and Dual Blackleg Vaccine; Vaccine; Sheep.
Tetanus Vaccine; Vaccine; Sheep and Cattle.
Scabby Mouth Vaccine; Vaccine; Sheep.

J. McGloin (W.A.) Pty. Ltd., 32A Drake Street, Osborne Park, 6017.

Woodell Agencies (S.A. & W.A.), 32 Townsend Road, Subiaco.

Name of Product; Purpose; For use with.

Basset's Allergy Lotion; Dermatoses; Dogs.
Basset's Antiseptic Lotion; Antiseptic; Dogs.
Basset's Antiseptic Powder; Antiseptic; Cats and Dogs.
Basset's Ascaris Worm Syrup; Anthelmintic; Dogs.
Basset's Blood Tonic; Tonic; Dogs.
Basset's Calci-Kelp Tablets; Mineral Tonic; Cats and Dogs.
Basset's Calcium Gluconate with Vita D; Food Supplement; Dogs and Cats.
Basset's Cod Liver Oil; Vitamin Supplement; Dogs and Cats.
Basset's Deodorant Tablets; Deodorant; Dogs and Cats.
Basset's D-Flea and D-Tick Powder; Parasiticide; Dogs and Cats.
Basset's Diarrhoea and Enteritis Mixture; G.I. Disturbances; Dogs and Cats.
Basset's Di Calcium Phosphate with Vita D; Food Supplement; Dogs and Cats.
Basset's Dog and Cat Soap; Parasiticide; Dogs and Cats.
Basset's Ear Canker Powder "Canker" Treatment; Dogs and Cats.
Basset's Ear Drops; Canker Treatment; Dogs and Cats.
Basset's Eczema Cream; Dermatoses; Dogs.
Basset's Eczema Lotion; Dermatoses; Dogs.
Basset's Eye Drops; Conjunctivitis; Dogs and Cats.
Basset's General Tonic-L; Vit.-Mineral Tonic; Cats and Dogs.
Basset's Golden Eye Ointment; Conjunctivitis; Various.
Basset's Iron and Yeast Tablets; Tonic; Cats.
Basset's Keep Free; Parasiticide; Dogs and Cats.
Basset's Kennel Clean; Disinfectant; General.
Basset's Luber-Ese; Laxative; Dogs and Cats.
Basset's Malarinse 20; Parasiticide; Dogs and Cats.
Basset's Medi-Soothe Lotion; Dermatoses; Dogs.
Basset's Medi-soothe Medicated Shampoo; Dermatoses; Dogs.
Basset's Multi-Purpose Ointment; Antiseptic; Dogs and Cats.
Basset's Multivitamin Drops; Vitamin Supplement; Dogs and Cats.
Basset's Multivitamin Fort Tablets; Vitamin Supplement; Dogs and Cats.
Basset's Pet Tidy Litter Absorbent; Cats.
Basset's Polyvimin; Tonic; Dogs and Cats.
Basset's Puppy and Kitten Worm Syrup; Anthelmintic; Dogs and Cats.
Basset's Repel; "Cupid" deterrent for use on bitches in season; Dogs.
Basset's Roundworm Tablets; Anthelmintic; Cats and Dogs.
Basset's Shoo Fly Liquid; Insect Repellent; General.
Basset's Shoo Fly Ointment; Insect Repellent; Dogs.
Basset's Skin Lotion for Cats; Dermatoses; Cats.
Basset's Tapeworm Tablets; Anthelmintic; Dogs and Cats.
Basset's 3 in 1 Worm Caps; Anthelmintic; Dogs.
Basset's 3 in 1 Worm Tablets; Anthelmintic; Dogs.
Basset's Vitamin B Complex Tablets; Vitamin Supplement; Dogs and Cats.

Basset's Vitaminized Choc Rewards; Food Supplement; Dogs.

Showcote Coconut Oil Shampoo with Coal Tar; Antiseptic; Dogs.
Showcote Formula '20' Tonic Coat Dressing; Shampoo; Dogs.
Showcote Grooming Powder; Grooming Powder; Dogs and Cats.
Showcote Insecticidal Soap with Coconut Oil; Parasiticide; Dogs.
Showcote Insecticidal Dog Shampoo; Parasiticide; Dogs.
Showcote Instant Sheen Coat Oil; Coat Oil; Dogs.
Showcote Mala Powder; Parasiticide; Small Animals.
Showcote Quickelean Dry Shampoo; Parasiticide; Dogs.
Showcote Wheat Germ Oil; Vitamin Supplement; Dogs and Cats.

McLaren Laboratories, 26 Collins Street, Melbourne, Vic. 3000.

Name of Product; Purpose; For use with.

Antiseptic Veterinary Paint; Antiseptic; Various.
Bovec Blue 50; Mastitis; Cows.
Bovec Blue 100; Mastitis; Cows.
Cow Pox Ointment; Antiseptic; Dairy Cattle.
Dextrovec; Acetonaemia; Sheep and Cattle.
Glucovec; Milk Fever; Sheep and Cattle.
Hydrol; Disinfectant; Poultry, Pigs & Calves.
Hypovec; Metabolic Conditions; Cattle.
Iodicide; Disinfectant; Poultry, Pigs, Calves.
Nybor; Antiseptic; Cattle.
Orovec; Mastitis; Dairy Cattle.
Pinovec; Antiseptic; Various.
San-O-Fec; Disinfectant; Poultry, Pets, Pigs.
Scourvec Tablets; Enteritis; Cattle.
Sodium Arsanilate; Gastro Intestinal Infections; Pigs and Poultry.
Strepenvec; Mastitis; Cattle;
Triple Sulfa; Coccidiostat; Poultry.
Vitamin K Sol. Powder; Vit. K. Supplement; Poultry.
Wagstaff Stock Drench; Laxative; Cattle.
Whitmoyer Calf Tabs; "Scour" Treatment; Calves, Sheep, Pigs.
Whitmoyer Piperazine Solution; Anthelmintic; Various.
Whitmoyer Piperazine Wormer; Anthelmintic; Various.
Whitmoyer Tekresol; Disinfectant; Various.
Whitsyn-S; Coccidiostat; Poultry.

Mannings (N.Z.) Veterinary Pty. Ltd. 22 Denison Street, Crookwell, N.S.W. 2625.

Western Australia Vet. & Medical Distributors, 11 Lindsay St., Perth.

Name of Product; Purpose; For use with.

Ad-Pen 100; Mastitis; Cows.
Man-Ni-Fur; Mastitis; Cows.
Penicillin Udder Injection 50,000 units; Mastitis; Cows.
Penicillin Udder Injection 100,000 units; Mastitis; Cows.

May & Baker (Aust.) Pty. Ltd., P.O. Box 41, Paramount Road, West Footscray, Victoria. 3011.

Westralian Drug Co. P/L., 260 Hay Street, Subiaco, W.A. 6008.

Name of Product; Purpose; For use with.

Deccox Premix; Coccidiostat; Poultry.
Embrazin; Coccidiostat; Poultry.
Emtyl Tablets; Blackhead Treatment; Turkeys.
Emtyl Soluble; Blackhead Treatment; Turkeys.
Emtyl Premix; Blackhead Treatment; Turkeys.
Entramin A. Premix; Blackhead Treatment; Poultry.
Entramin Soluble; Blackhead Treatment; Poultry.
Tail Guard; Tranquiliser; Pigs.

Medical Research Pty. Ltd., 31 Sirius Road, Lane Cove, N.S.W. 2066.
Pharmax P/L., 12 Aberdeen Street, Perth, W.A. 6000.

Name of Product; Purpose; For use with.
Feramo C; Food Supplement; Cats.
Feramo D; Food Supplement; Dogs.
Feramo H; Iron and Vit. Supplement; Horses.
Feramo P; Mineral Supplement; Pigs.
Feramo D Special Formula; Food Supplement; Racing Dogs.
Ironcyclen for Dogs; Anaemia; Dogs.
White E. Vitamin E Additive MR; Vit. E Supplement; Dogs.
White E. Vitamin Additive; Vit. E Supplement; Horses.
White E. Capsules; Tonic; Dogs.
Petsprin; Relief of Pain; Dogs.
Ironcyclen for Horses; Anaemia; Horses.

Merck Sharp & Dohme (Aust.) Pty. Ltd., 54-68 Ferndale Street, South Granville, N.S.W. 2142.

Name of Product; Purpose; For use with.
Amprolmix Plus; Coccidiostat; Poultry.
Amprolmix Plus Solution; Coccidiostat; Poultry.
Blick Sheep Dip; Parasiticide; Sheep.
Bovizole Feed Wormer; Anthelmintic; Cattle.
Bovizole Liquid; Anthelmintic; Cattle.
Duocoxine; Coccidiostat; Chickens.
Equizole A; Anthelmintic; Horses.
Golden Sheen Instant Wetting Powder Sheep Dip; Parasiticide; Sheep.
Hepzide 16.7% Sol. Powder; Blackhead Treatment; Chickens & Turkeys.
Hepzide 30% Feed Supplement; Blackhead Treatment; Chickens and Turkeys.
Lan-O-Leen Ship Dip; Parasiticide; Sheep.
Lan-O-Leen Plus Sheep Dip; Parasiticide; Sheep.
M.S.D. Blowfly Dressing; Parasiticide; Sheep.
M.S.D. Disinfectant; Disinfectant; Various.
M.S.D. Liquid Arsenic Sheep Dip; Parasiticide; Sheep.
Nicrazin; Coccidiostat; Poultry.
Pancoxin; Coccidiostat; Poultry.
Tesgro; Posthitis; Wethers.
Thibenzole Powder; Anthelmintic; Sheep, Cattle, Horses.
Thibenzole Liquid; Anthelmintic; Sheep, Cattle, Horses.
Thibenzole 100 Feed Premix; Anthelmintic; Sheep Cattle, Horses.
Vitamin A Additive for Thibenzole; Vit. A Additive; Sheep and Cattle.
Dipjet; Parasiticide; Sheep.
Flycide; Blowfly Strike; Sheep.

Monsanto Australia Ltd., 57 McCoy Street, Myaree, W.A.

Name of Product; Purpose; For use with.
Diazafly; Parasiticide; Sheep.
K.F.M.; Parasiticide; Sheep.
Nexagan Louse Spray & Jetting Fluid; Parasiticide; Cattle, Pigs, Sheep.
Nexajet by Monsanto; Parasiticide; Sheep.
Little's Instant Wetting Powder Dip; Parasiticide; Sheep.
Wilmo Diazanon Sheep Dip; Parasiticide; Sheep.

E. G. Moore, 25 Donald Street, Brunswick, Victoria 3056.

R. D. Benjamin, 30 James Street, Perth, W.A. 6000.
Name of Product; Purpose; For use with.
Moore's Eurythmic Healing Lotion; Astringent; Horses and Dogs.

B. R. Muirhead Pty. Ltd., 495 Collins Street, Melbourne, Victoria 3000.

Boans Ltd., 425 Wellington Street, Perth, W.A. 6000.

Name of Product; Purpose; For use with.
Blestre—The Counter Irritant; Counter Irritant; Horses.

Nicholas Pty. Ltd., 699 Warringal Road, Chadstone, Victoria, 3148.

Name of Product; Purpose; For use with.
Apac; Vitamin Supplement; Various.
Kempak; Anthelmintic; Sheep and Cattle.
Nutrigain; Vit/Min. Supplement; Various.
Parazon; Parasiticide; Cattle or Pigs.
Permaco Co Bullet; Co Deficiency; Cattle.
Permaco Co Bullet; Co Deficiency; Sheep.
Pipsol; Anthelmintic; Poultry, Pigs, Horses.
Redene Dairy Sanitiser; Antiseptic; Cattle.
Iodophor Teat Dip; Antiseptic; Cows.
Reden Iodophor Udder Cream; Antiseptic; Cows.
Somol Jetting Fluid; Parasiticide; Sheep.
Stericide; Antiseptic; Various.
Sulpha G; Intestinal Bactericide; Various.
Toltro; Coccidiostat; Poultry.
Vetemul; Vitamin Supplement; Various.
Vetemul High Potency; Vitamin Supplement; Various.
Vetamax Standard Sheep Dip; Parasiticide; Sheep.
Vetamax Special Sheep Dip; Parasiticide; Sheep.
Vetamax Premier Sheep Dip; Parasiticide; Sheep.
Nicholas Milpak; Coccidiostat; Poultry.

Parke Davis & Co., 40 Cawarra Road, North Carinbah, N.S.W. 2229.

Pharmaceutical Distributors, G.P.O. Box F357, 64 King Street, Perth.

Name of Product; Purpose; For use with.
Nema Worm Capsules; Anthelmintic; Dogs, Cats, Poultry.

Pertinax Pty. Ltd., 126-128 Bamfield Road, West Heidelberg, Victoria, 3081.

Name of Product; Purpose; For use with.
Pertinax Iodophor; Mastitis; Cows.

Pfizer Agricare Pty. Ltd., Wharf Road, West Ryde, N.S.W. 2114.

W. J. Clayden Pty. Ltd., 176 Hay Street, Subiaco, W.A. 6008.

Name of Product; Purpose; For use with.
Aquamast 100 Blue; Mastitis; Cows.
Banminth II; Anthelmintic; Cattle and Sheep.
Dexavin; Anaemia; Piglets.
Eftolon Powder; Bactericide; Various.
Eftolon Injectable Solution; Bactericide; Various.
Fortigro; Growth Promotant; Pigs.
Formula for Horses; Vit/Min Supplement; Horses.
Pfizer Jetting Fluid; Parasiticide; Sheep.
Pfizer Quote 422 Cattle Formula; Vit/Min Supplement; Cattle.
Pfizer Quote 827 Beef Cattle Formula with Terramycin; Vit/Min Supplement; Cattle.
Pfizer Quote 319a Chick Starter Grower, Broiler Formula; Vit/Min/Amino Acid Supplement; Poultry.
Pfizer Quote 376B Layer & Breeder Formula; Vit/Min Supplement; Poultry.
Pfizer Quote 376E Layer Formula with Carophyll; Vit/Min Supplement; Poultry.
Pfizer Quote 364 Pig Grower Formula; Vit/Min Supplement; Pigs.
Pfizer Quote 115A Pullet Grower Formula; Vit/Min/Amino Acid Supplement; Poultry.
Pfizer Quote 409 Grower and Finisher Pig Formula; Vit/Min Supplement; Pigs.
Pfizer 423 Sow and Boar Formula; Vit/Min Supplement; Pigs.
Nutrequin; Vit/Min Supplement; Horses.
Taomix Feed Supplement; Vit/Min Supplement; Pigs.
TA 190 Ton Pack; Growth Promotant; Pigs.
TM 5; Tonic; Various.
TM 5 Calf and Pig Powder; Tonic; Pig, Calf.
TM 10; Feed Supplement; Various.
Vigofac 6; Growth Supplement; Poultry and Pigs.
Vitamin ADE Sol. Powder; Vitamin Supplement; Poultry and Pigs.
Vitamin ADEC Sol. Powder; Vitamin Supplement; Poultry and Pigs.
Terramycin Poultry Formula with Anti Germ 77; Tonic; Poultry.
Pfizer Quote 875 Formula with Oleandomycin; Growth Promotant; Pigs.

Poultry Growers of W.A. Co-Op. Society Ltd., 20
Railway Parade, Welshpool, W.A. 6106.

Name of Product; Purpose; For use with.

Coxi-Nox; Coccidiostat; Poultry.
Trizine; Anthelmintic; Poultry.

Randwick Veterinary Laboratories Pty. Ltd., 28
Montague Street, Balmain, N.S.W. 2041.

Name of Product; Purpose; For use with.

Aminovite; Tonic; Horses.
Blistaplast; Counter Irritant; Horses.
Eucaine Antiseptic Mixing Balm; Counter Irritant;
Horses.
Equitone; Tonic; Horses.
Feromel; Tonic; Horses.
Hemetabs; Capillary fragility; Horses.
Melovim; Energy Supplement; Horses.
Neutrolene; Acidosis and Dehydration; Horses.
Ranlixo; Cough Elixir; Horses.
Ranlin; Counter Irritant; Horses.
Ranoint; Counter Irritant; Horses.
Salkavite; Vit./Electrolyte Replacer; Horses.
Thiatone; Vit. Tonic; Horses.
Folactin Special Racing Formula; Feed Supplement;
Horses.
Folactin Special Stud Formula; Feed Supplement;
Horses.
Yellow Lotion; Antiseptic; Horses.

Riley Williams Pty. Ltd., 685 Heidelberg Road,
Alphington, Vic. 3078.

Ethico Pty. Ltd., 291 Fitzgerald Street, Perth,
W.A. 6000.

Name of Product; Purpose; For use with.

Bone Radiol; Counter Irritant; Various.
B.R. Healing Jelly; Antiseptic; Various.
Colic Radiol; Colic Treatment; Horses.
Radiol; Counter Irritant; Various.
Radiol Electuary; Respiratory Affections; Horses.
Radiol Leg Wash Powders; Astringent; Horses,
Cattle.
Pedicine; Hoof Dressing; Horses.
Worm Powders; Anthelmintic; Horses.

Roche Products Pty. Ltd., 4-10 Inman Road, Dee
Why, N.S.W. 2099.

Name of Product; Purpose; For use with.

Rovisol ADEC Oral; Vitamin Tonic; Various.
Rovisol ADE Oral; Vitamin Tonic; Various.

Salmond & Spraggon (Aust.) Pty. Ltd.:
Loyalty Road, North Rocks, N.S.W. 2151.
8-10 Loftus Street, West Perth, W.A. 6005.

Name of Product; Purpose; For use with.

Bob Martin's Vit/Condition Tablets; Tonic; Dogs.
Bob Martin's Tapeworm Tablets; Anthelmintic;
Dogs.
Bob Martin's Roundworm Tablets; Anthelmintic;
Dogs.
Bob Martin's '92 Ointment; Antiseptic; Dogs.
Bob Martin's Ear Capsules for Canker; Fungicide;
Dogs.
Tib's Cat Tablets; Vitamin Supplement; Cats.
Tib's Tapeworm Tablets; Anthelmintic; Cats.
Tib's Roundworm Tablets; Anthelmintic; Cats.
Bob Martin's Insect Powder; Parasiticide; Various.
Elliman's Royal Embrocation; Counter Irritant;
Horses and Cattle.

Shell Chemical (Aust.) Pty. Ltd., 205 St. George's
Terrace, Perth 6000.

Name of Product; Purpose; For use with.

Atgard V; Anthelmintic; Pigs.
Blokure; Bloat; Cattle.
Ciodren Livestock Spray; Parasiticide; Cattle and
Pigs.
Shell Defiance Blowfly Oil; Parasiticide; Sheep.

Shell Diazanon Conc. 20%; Parasiticide; Sheep.
Shellgard Dogbands; Parasiticide; Dogs.
Shell Lime Sulphur Solution; Parasiticide; Sheep
and Pigs.

Sigma (Pharmaceuticals) Co. Ltd., P.O. Box 144,
Clayton, Victoria 3168.

Name of Product; Purpose; For use with.

Calcijec; Metabolic disturbances; Cows and Sheep.
Calcijec Plus; Metabolic disturbances; Various.
Calcium Borogluconate Soln.; Hypocalcaemia;
Cattle and Sheep.
Ferrum Hausmann Vet 10%; Anaemia; Pigs, etc.
Penijec 50; Mastitis; Various.
Penijec 100; Mastitis; Various.
Penijec S; Mastitis; Various.
Penijec Twin Pak; Mastitis; Various.
Pipran; Anthelmintic; Various.
Sulphajec; Bactericide; Pigs, Cattle, Poultry.
Sigma Dog and Cat Shampoo; Parasiticide; Dogs
and Cats.
Sigma Insecticide Powder; Parasiticide; Dogs and
Cats.
Sigma Vit/Mineral Tablets; Vit/Min Tonic; Dogs
and Cats.
Sigma Worm Tablets; Anthelmintic; Dogs and Cats.

Smith Kline & French Labs. (Aust.) Ltd., War-
ringah Road, French's Forest, N.S.W. 2086.
Westralian Drug Co. Pty. Ltd., 260 Hay Street,
Subiaco, W.A. 6008.

Name of Product; Purpose; For use with.

Bifurans Tablets; Coccidiostat; Poultry, Pigs.
Bifurans Supplement; Coccidiostat; Poultry, Pigs.
Bloat Guard; Prevention of Bloat; Cattle.
Bloat Guard Drench Conc.; Prevention of Bloat;
Cattle.
Furasol; Secondary Bacterial Infections; Poultry.
Metron; Fe and Mineral Supplement; Piglets.
Nefco Concentrate; Coccidiostat; Poultry.
Nefin Premix; Bact. Infections; Poultry, Pigs.
Nefin Supplement; Bact. Infections; Poultry, Pigs.
Nefin Suspension; G. Intestinal Infections; Piglets.
Nefin Tablets; G. Intestinal Infections; Piglets.
Nidrafur; Feed Supplement; Poultry.
Worm Guard; Anthelmintic; Sheep and Cattle.
Nefuran Intramammary; Mastitis; Cattle.
Nutriderm; Dermatoses; Small Animals.

Solomon Cox & Son, 121 Rytic Street, Geelong,
Victoria, 3220.

Name of Product; Purpose; For use with.

Solomon Solution; Counter Irritant; Horses and
Cattle.

Soutar Rural Industries Pty. Ltd., 68-72 Barnetts
Road, Winston Hills, N.S.W. 2153.

Name of Product; Purpose; For use with.

Parraferic; Fe Supplement; Piglets.

E. R. Squibb & Sons Pty. Ltd., Princes Highway,
Noble Park, Victoria 3174.

Name of Product; Purpose; For use with.

Calcigol; Hypocalcaemia; Cattle.
Calcigol Plus; Metabolic Diseases; Cattle.
Ectocide Pig & Cattle Spray; Insecticide; Pigs &
Cattle.
Olfac; Tranquilliser; Pigs.
Quixalud Bolus & Powder; G. Intestinal Infections;
Calves.
Rubrafer Improved; Fe Supplement; Pigs.
Swine Erysipelas Vaccine; Vaccine; Pigs.
TPI Paste Implant; Posthitis; Sheep.
Vionate L; Vit/Min Supplement; Various.
Vitamin A Oral W/M; Vit. A Supplement; Various.
Hydrocell; Electrolyte Replacer; Cattle, Pigs,
Poultry.
Swine Erysipelas Vaccine; Vaccine; Pigs.
Omafac-12.; Growth Promotant; Various.

Sterling Pharmaceuticals Pty. Ltd.:
75-89 Atkins Road, Ermington, N.S.W. 2115.
51 Collingwood St., Osborne Park, W.A. 6071.

Name of Product; Purpose; For use with.

Krect Puppy Worm Syrup; Anthelmintic; Dogs.
Krect Vermin Powder; Parasiticide; Various.
Krect Round Worm & Hook Worm Capsules;
Anthelmintic; Dogs and Cats.
Krect Worm Capsules No. 1; Anthelmintic; Dogs.
Krect Worm Capsules No. 2; Anthelmintic; Dogs
and Poultry.
Krect Worm Capsules No. 3; Anthelmintic; Dogs,
Cats and Poultry.
Little Pal Dog Soap; Antiseptic Soap; Dogs.
Little Pal Germicidal Shampoo; Insecticide Sham-
poo; Dogs.
Little Pal Insecticide Powder For Cats; Parasiti-
cide; Cats.
Little Pal Insecticide Powder For Dogs; Parasiticide;
Dogs.
Little Pal Tapeworm Tablets; Anthelmintic; Dogs
and Cats.

Sunny West Co-Operative Dairies Ltd., Wellington
Street, Bunbury. W.A. 6230.

Name of Product; Purpose; For use with.

Calcium Borogluconate; Hypocalcaemia; Cattle.
Emerald Stock Drench; Laxative; Various.
Mexine; Bacterial Infections; Various.
Tracine; Mineral Supplement; Various.

Sykes Drench (Aust.) Pty. Ltd., 4 Union Street,
South Meibourne. Vic. 3205.
Dasco Farm Supplies, 1280 Albany Highway, Can-
nington, W.A. 6107.

Name of Product; Purpose; For use with.

Syke's Animol; Antiseptic; Cattle.
Syke's Bag Balm; Antiseptic; Various.
Syke's Drench; Purgative; Various.
Syke's Klik; Antiseptic; Cattle.
Syke's Metratone; Antiseptic; Cattle.
Syke's Pedicure; Antiseptic; Cattle.

E. Symonds, 84 James Street, Perth, W.A. 6000.

Name of Product; Purpose; For use with.

Aquasan; Water Sterilizer; Pigeons.
Harkanka; Canker; Poultry.

Tasman Vaccine Laboratory (Aust.) Pty. Ltd.,
South Gippsland Highway, Dandenong, Vic-
toria, 3775.

Name of Product; Purpose; For use with.

Agrisulph; Bacteriostat; Various.
Calcimag; Metabolic Diseases; Cattle, Sheep.
Calcimag Fort; Metabolic Diseases; Cattle, Sheep
and Goats.
Cestagon; Anthelmintic; Sheep.
Diazotas 10; Parasiticide; Sheep.
Dijet; Parasiticide; Sheep.
Leptov ax (Bivalent); Vaccine; Cattle, Sheep and
Goats.
Podivax; Foot Rot; Sheep and Cattle.
TVL PK; Vaccine; Sheep.
TVL PK-Tet-Selenium; Vaccine; Sheep.
TVL Selenium Drench; Se Supplement; Various.
TVL Se Drench Conc; Se Supplement; Various.
TVL PK-Tet; Vaccine; Sheep and Cattle.
TVL BD; Vaccine; Sheep and Cattle.
TVL BL-MO; Vaccine; Sheep and Cattle.
TVL BL-MO-BD; Vaccine; Sheep and Cattle.
TVL TASVAX RED; Vaccine; Sheep and Cattle.
TVL TASVAX GREEN; Vaccine; Sheep and Cattle.
TVL TASVAX GOLD; Vaccine; Sheep and Cattle.
TVL PK-BL-MO; Vaccine; Sheep and Cattle.
TVL PK-BD; Vaccine; Sheep and Cattle.
TVL PK-BD-Tet; Vaccine; Sheep and Cattle.
TVL PK—Selenium; Vaccine; Lambs.
TVL Triban Powder Sheep Dip; Parasiticide; Sheep.
Dijet Sheep Jetting Fluid and Cattle spray; Para-
siticide; Sheep, cattle.

TVL Quadraban Sheep Dip; Parasiticide; Sheep.
Diazaban 10-20 Sheep Dip; Parasiticide; Sheep.
PK Tet Lamsell; Vaccine; Lambs.
Banmag Conc. Blowfly Dressing; Blowfly Strike;
Sheep.
Kilmag Strike Powder; Blowfly Strike; Sheep.

Terra Trading Co. Pty. Ltd., 115 Burswood Road,
Victoria Park, W.A. 6100.

Name of Product; Purpose; For use with.

Terra Rotemal Sheep Dip; Parasiticide; Sheep.
Terra Malalind Dust; Parasiticide; Various.
Terra Mal; Parasiticide; Various.
Terra Jet; Blowfly Strike; Sheep.
Terra Selenium Drench; Se Supplement; Sheep,
Calves, Poultry.
Terra Liquid As Sheep Dip; Parasiticide; Sheep.

A. Tilley Pty. Ltd., 29 Clarence Road, Box Hill
South, Victoria 3128.

Name of Product; Purpose; For use with.

Timid Joe Dog Soap; Parasiticide; Dogs.

Troy Laboratorie Pty. Ltd., 11 Clyde Street, Rydal-
mere, N.S.W. 2116.

Name of Product; Purpose; For use with.

Troy Vite—B Powder; Vitamin Tonic; Various.
Troy Di-Tick; Parasiticide; Dogs and Cats.
Troy Vit-E Plus; Blood Tonic; Racing Dogs.
Vetpharma All Para Worm Syrup; Anthelmintic;
Dogs and Cats.
Vetpharma Exmaderm; Non-infectious Dermatoses;
Dogs.
Vetpharma Mediderm; Dermatoses; Dogs.
Vetpharma Petgloss Shampoo; Parasiticide; Dogs
and Cats.
Vetpharma Worming Syrup; Anthelmintic; Dogs
and Cats.
Vetpharma 7 Dust; Insecticide; Dogs and Cats.
Vetpharma 7 Wash; Insecticide; Dogs.

Union Carbide (Aust.), 901 Hay Street, Perth, W.A.
6000.

Name of Product; Purpose; For use with.

Sevin Cattle Dip; Parasiticide; Cattle.

Vaucluse Livestock Eqpt., Box 3, Tinamba, Victoria,
3859.

Name of Product; Purpose; For use with.

Pharmisil 200; Anaemia; Piglets.

Vetsera Pty. Ltd., 226-236 Windsor Road, North-
mead, N.S.W. 2152.

Blue Cross Products Pty. Ltd., P.O. Box 29, Tuart
Hill, W.A. 6060.

Name of Product; Purpose; For use with.

Vetsera Antiseptic Spray; Antiseptic; Various.
Vetsera Ear Canker Drops 2; Ear Antiseptic; Dogs
and Cats.
Vetsera Eye Drops 2; Conjunctivitis; Dogs and Cats.
Vetsera Insecticide Powder; Parasiticide; Dogs,
Cats & Birds.
Vetsera Insecticide Spray; Parasiticide; Dogs, Cats
& Birds.
Vetsera Liquid Shampoo; Parasiticide; Dogs.
Vetsera Ointment; Dermatoses; Various.
Vetsera Powder Shampoo; Parasiticide; Dogs and
Cats.
Vetsera Tapeworm Tablets; Anthelmintic; Dogs
and Cats.
Vetsera 3 in 1 Worm Tablets; Anthelmintic; Dogs
and Cats.
Vetsera Worm Syrup; Anthelmintic; Dogs.
Vetsera Worm Tablets; Anthelmintic; Cats and
Dogs.
Vetsera Vitasup; Tonic; Cats and Dogs.
Vetsera Vitamin & Mineral Syrup; Tonic; Cats and
Dogs.

Victoria Country Group Buyers Pty. Ltd., 18 Queen Street, Doveton, Victoria, 3175.

Name of Product; Purpose; For use with.

Penicillin 50,000; Mastitis; Cattle.
Penicillin 100,000; Mastitis; Cattle.
Grooptamycin; Mastitis; Cattle.

V.S. Supplies Ltd.:

11-21 Villiers Street, North Melbourne, Victoria, 3051.

306 Newcastle Street, Perth, 6000.

Name of Product; Purpose; For use with.

Vermiplex Capsules Size 0; Anthelmintic; Dogs.
Vermiplex Capsules Size 1; Anthelmintic; Dogs.
Vermiplex Capsules Size 2; Anthelmintic; Dogs.
Vermiplex Capsules Size 3; Anthelmintic; Dogs.
Vermiplex Capsules Size 4; Anthelmintic; Dogs.
Whipcide Tablets; Size 1; Anthelmintic; Dogs.
Whipcide Tablets Size 2; Anthelmintic; Dogs.
Whipcide Tablets Size 3; Anthelmintic; Dogs.
Penplus 100 with Brilliant Blue FCF; Mastitis; Cows.
Cycloderm Creme; Dermatoses; Small Animals.
Sulpectin; G. Intestinal Infections; Calves.
Trypseal; Cell Stimulant; Various.

Waproo Pty. Ltd., 714 High Street, Kew East, Victoria, 3102.

D. & T. D. Wooding Pty. Ltd., 39 Adelaide Terrace, Perth, 6000.

Name of Product; Purpose; For use with.

Joseph Lyddy Codlivo Vet Supplement; Vit Supplement; Various.
Joseph Lyddy Dunning's Ointment; Antiseptic; Various.
Joseph Lyddy D-Pin Med Penetrating Liniment; Counter Irritant; Various.
Joseph Lyddy Hoofalene Med Hoof Dressing; Hoof Dressing; Horses.
Joseph Lyddy Nu-Skin Spray on Bandage; Various.
Joseph Lyddy Show Shampoo; Shampoo; Various.
Joseph Lyddy Stay Kleen Conc. Disinfectant; Antiseptic; Various.
Joseph Lyddy Tru Blue Medicated Lotion Worma Worm Pdr; Wound Treatment Anthelmintic; Horses and Dogs.

Ward & Ward (Aust.) Pty. Ltd., 59 Shepherd Street, Marrickville, N.S.W. 2204.

R. D. Benjamin, 30 James Street, Perth, W.A. 6000.

Name of Product; Purpose; For use with.

Protocon Stable Ointment; Antiseptic; Horses.

Watkins Products Inc., 1 Shepperton Road, Victoria Park 6100.

Name of Product; Purpose; For use with.

Water Miscible Vit. A; Vitamin Supplement; Sheep.
Insta-vit; Vitamin Supplement; Various.
Insta-Vit with Ribo; Vitamin Supplement; Various.
Veterinary Ointment; Antiseptic; Various.
Veterinary Antiseptic; Antiseptic; Various.

Arthur Webster Pty. Ltd., 226-236 Windsor Road, Northmead, N.S.W. 2151.

Monsanto Chemicals, 57 McCoy Street, Myaree, W.A.

Name of Product; Purpose; For use with.

Blackleg Vaccine; Vaccine; Sheep, Cattle, Goats.
Black Disease Vaccine; Vaccine; Sheep and Cattle.
Clostridium Botulinum Type C Vaccine; Sheep and Cattle.
Clostridium Botulinum Type D; Vaccine; Sheep and Cattle.
Enterotoxaemia Vaccine; Vaccine; Sheep and Cattle.

Enterotoxaemia Vaccine with Se; Vaccine; Sheep, Cattle, Goats.

Enterotoxaemia & Tetanus Vaccine; Vaccine; Sheep and Cattle.

Fowl Cholera Vaccine; Vaccine; Fowls and Ducks.

Fowl Pox Standard; Vaccine; Poultry.

Fowl Pox M. Strain; Vaccine; Poultry.

Fowl Pox DP Strain; Vaccine; Poultry.

Leptosira Vaccine; Vaccine; Cattle and Pigs.

Pigeon Pox Vaccine; Vaccine; Chickens and Pigeons.

Equine Tetanus Toxoid; Vaccine; Horses.

Scabby Mouth Vaccine; Vaccine; Sheep.

Swine Erysipelas Vaccine; Vaccine; Pigs.

Tick Fever Vaccine; Vaccine; Poultry.

Vaxall 5 Vaccine; Vaccine; Sheep and Cattle.

Vaxall 3; Vaccine; Sheep and Cattle.

Webster's Antiseptic Spray; Antiseptic; Various.

W. R. & D. Wells Pty. Ltd., 144-146 Clarendon Street, South Melbourne 3205.

Name of Product; Purpose; For use with.

Bloatins; Bloat Sedative; Cattle.

Milkwell Bloat Drench; Bloat Sedative; Cattle.

Milkwell Udder Cream; Antiseptic; Cows.

Milkwell Teat Dip; Antiseptic; Cattle.

Milkwell Veterinary Ointment; Antiseptic; Various.

Western Stock Development, Koojan Avenue, South Guildford, W.A. 6055.

Name of Product; Purpose; For use with.

SDS Arsenical Powder Sheep Dip; Parasiticide; Sheep.

Czar Powder Sheep Dip; Parasiticide; Sheep.

Westralian Farmers Co-Op. Ltd., 569 Wellington Street, Perth, W.A. 6000.

Name of Product; Purpose; For use with.

Wesfarmers Si-Ro-Co Cobalt Bullets (Sheep); Co Supplement; Sheep.

Wesfarmers Si-Ro-Co Cobalt Bullets (Cattle); Co Supplement; Cattle.

World Agencies Pty. Ltd., 12 Graylands Road, Claremont, W.A. 6010.

Name of Product; Purpose; For use with.

Shin-Band; Counter Irritant; Horses.

Zev.; Coughs & Colds; Various.

Wynn's Veterinary Supplies, P.O. Box 10, Ipswich, Queensland 4305.

Westralian Drug Co. Pty. Ltd., 260 Hay Street, Subiaco, W.A. 6000.

Name of Product; Purpose; For use with.

Wynn's Red Paste Condition Balls; Tonic & Laxative; Horses.

Wynn's Blue Diuretic Balls; Diuretic; Horses.

Wynn's Black Purgative Balls; Purgative; Horses.

Wynn's Brown Bot Balls; Anthelmintic; Horses.

Wynn's Vitamin & Mineral Capsules; Min. & Vit Supplement; Horses.

John Yeldham, G.P.O. Box 1301, Sydney, N.S.W. 2001.

Wrights Ltd., 71 Wheatley Street, Gosnells, W.A. 6110.

Name of Product; Purpose; For use with.

Cupiss Constitution Balls; Purgative & Diuretic; Horses.

Cupiss Tonic Powders; Tonic; Horses.

Cupiss Aromatic Physic Balls; Purgative; Horses.

LOST CASH ORDERS.

IT is hereby notified that the undermentioned Cash Order has been lost. Payment has been stopped and an Order in lieu will be issued.

Date; Cash Order No.; Amount; Drawer; Payee.
23/8/71; 065068; \$53.77; Department of Agriculture; D. Brindley.

E. N. FITZPATRICK,
Director of Agriculture.

METROPOLITAN MARKET ACT, 1969.

Department of Agriculture,
South Perth, 30th August, 1971.

Agric. 1083/63.

HIS Excellency the Lieutenant Governor in Executive Council has been pleased to approve under sections 3 and 5 of the Metropolitan Market Act, 1969, of the appointment of Mr. James H. Arbuckle of 54 Davenport Street, Karrinyup as Chairman of the Metropolitan Market Trust for the period 10th February, 1971 to 26th August, 1972.

The notice published in the *Government Gazette* on 19th February, 1971, page 489, is hereby revoked.

E. N. FITZPATRICK,
Director of Agriculture.

METROPOLITAN MARKET ACT, 1969.

Department of Agriculture,
South Perth, 30th August, 1971.

Agric. 1083/63.

HIS Excellency the Lieutenant Governor in Executive Council has been pleased to approve under sections 3 and 5 of the Metropolitan Market Act, 1969, of the appointment of Mr. A. E. Brindal of 18 Joondanna Drive, Joondanna, as a member of the Metropolitan Market Trust for the period 11th August, 1971 to 26th August, 1972, vice Mr. A. C. Curlewis, deceased.

E. N. FITZPATRICK,
Director of Agriculture.

ERRATUM.

Registrar General's Office,
31st August, 1971.

IN the *Government Gazette* of Western Australia dated the 27th August, 1971, on page 3200 under "Appointments" delete the appointment of Sergeant John Kerr Johnstone as Assistant District Registrar of Births, Deaths, at Northampton.

E. C. RIEBELING,
Acting Registrar General.

APPOINTMENTS.

(Under section 6 of the Registration of Births, Deaths and Marriages Act, 1961-1965.

Registrar General's Office,
Perth, 1st September, 1971.

THE following appointments have been approved:—

R.G. No. 96/61:—Mr John Leonard Cope has been appointed as Assistant District Registrar of Births, Deaths, and Marriages for the Geraldton Registry District to maintain an office at Mullewa during the absence on leave of Mr. R. R. Ambrose. This appointment dates from 30th August, 1971.

R.G. No. 115/61.—Constable Terrence James McLernon has been appointed as Assistant District Registrar of Births and Deaths for the Wil-

liams Registry District to maintain office at Wick-epin during the absence on leave of Constable W. A. Darlington. This appointment dates from 30th August, 1971.

E. C. RIEBELING,
Acting Registrar General.

ERRATUM.

MINING ACT, 1904.

IN notices published in the *Government Gazette* of the 16th July, 1971 (Page 2591) under the heading "Mining Act, 1904" sub-heading "The rights of occupancy for the undermentioned Temporary Reserves have been renewed," delete the number 3931H in column 1 and the locality Paynesville in column 4 and substitute in lieu thereof the number 5081H and the locality Windimurra.

G. H. COOPER,
Under Secretary for Mines.

Western Australia.

Commonwealth of Australia.

PETROLEUM (SUBMERGED LANDS) ACT, 1967.

State of Western Australia.

PETROLEUM (SUBMERGED LANDS) ACT, 1967.

NOTICE OF INVITATION FOR APPLICATIONS FOR EXPLORATION PERMITS.

1. I, DONALD GEORGE MAY, the DESIGNATED AUTHORITY in respect of the area specified as being adjacent to the STATE OF WESTERN AUSTRALIA, acting pursuant to SECTION 20 of the PETROLEUM (SUBMERGED LANDS) ACT, 1967, of the COMMONWEALTH OF AUSTRALIA and of the PETROLEUM (SUBMERGED LANDS) ACT, 1967, of the STATE OF WESTERN AUSTRALIA, HEREBY INVITE applications for the grant of an EXPLORATION PERMIT in respect to the blocks as are contained in the areas mentioned in the Schedule hereunder.

2. The whole of the blocks contained in any one area may be applied for in a single application but an application may not include blocks in more than one area.

3. Applications are required to be made in the approved form and be accompanied by:—

(a) Particulars of:—

- (i) Proposals of the applicant for year by year work and expenditure for the initial six year term, in respect to each area applied for.
- (ii) The technical qualifications of the applicant and of his employees.
- (iii) The technical advice available to the applicant.

(b) Such other information as the applicant wishes to be taken into account in the consideration of his application.

(c) A fee of \$1,000.

4. It will be a condition of any permit granted that its assignment or transfer within the initial two years of its term will not be approved.

5. Applications close with the Under Secretary for Mines, Mineral House, 66 Adelaide Terrace, Perth, W.A. 6000, at 10 a.m. on Monday the 1st November, 1971.

6. Application forms and plans are available at the Department of Mines, Mineral House, 66 Adelaide Terrace, Perth, W.A. 6000.

Dated at Perth this 2nd day of September, 1971.

Made under the Petroleum (Submerged Lands) Act, 1967, of the Commonwealth of Australia.

Made under the Petroleum (Submerged Lands) Act, 1967, of the State of Western Australia.

DON MAY,
Designated Authority.

Schedule.			Block No.	Block No.	Block No.
Area No. 1.			2838	2906	2933
ALBANY MAP SHEET.			2839	2907	2934
Block No.	Block No.	Block No.	2840	2908	2980
1726	2365	2647	2841	2909	2981
1727	2366	2648	2842	2910	2982
1728	2367	2649	2843	2911	2983
1797	2368	2650	2844	2912	2984
1798	2369	2651	2845	2913	2985
1799	2370	2652	2846	2914	2986
1800	2371	2653	2847	2915	2987
1868	2372	2654	2848	2916	2988
1869	2373	2655	2849	2917	2989
1870	2374	2689	2850	2918	2990
1871	2429	2690	2851	2919	2991
1872	2430	2691	2852	2920	2992
1939	2431	2692	2853	2921	2993
1940	2432	2693	2854	2922	2994
1941	2433	2694	2855	2923	2995
1942	2434	2695	2856	2924	2996
1943	2435	2696	2857	2925	2997
1944	2436	2697	2858	2926	2998
2010	2437	2698	2859	2927	2999
2011	2438	2699	2860	2928	3000
2012	2439	2700	2861	2929	3001
2013	2440	2701	2862	2930	3002
2014	2441	2702	2863	2931	3003
2015	2442	2703	2864	2932	3004
2016	2443	2704	Area No. 2.		
2082	2444	2705	ESPERANCE MAP SHEET.		
2083	2445	2706	Block No.	Block No.	Block No.
2084	2499	2707	1528	1739	1892
2085	2500	2708	1529	1740	1893
2086	2501	2709	1530	1741	1894
2087	2502	2710	1531	1742	1895
2088	2503	2711	1536	1743	1896
2147	2504	2712	1591	1744	1945
2148	2505	2713	1592	1745	1946
2149	2506	2714	1593	1746	1947
2150	2507	2715	1594	1747	1948
2151	2508	2716	1595	1748	1949
2153	2509	2717	1596	1749	1950
2154	2510	2718	1597	1750	1951
2155	2511	2719	1598	1751	1952
2156	2512	2720	1599	1752	1953
2157	2513	2721	1600	1801	1954
2158	2514	2722	1601	1802	1955
2159	2515	2723	1602	1803	1956
2160	2516	2724	1603	1804	1957
2217	2571	2761	1604	1805	1958
2218	2572	2762	1605	1806	1959
2219	2573	2763	1606	1807	1960
2220	2574	2764	1607	1808	1961
2221	2575	2765	1608	1809	1962
2222	2576	2766	1657	1810	1963
2223	2577	2767	1658	1811	1964
2224	2578	2768	1659	1812	1965
2225	2579	2769	1660	1813	1966
2226	2580	2770	1661	1814	1967
2227	2581	2771	1662	1815	1968
2228	2582	2772	1663	1816	2017
2229	2583	2773	1664	1817	2018
2230	2584	2774	1665	1818	2019
2231	2585	2775	1666	1819	2020
2232	2586	2776	1667	1820	2021
2289	2623	2777	1668	1821	2022
2290	2624	2778	1669	1822	2023
2291	2625	2779	1670	1823	2024
2292	2626	2780	1671	1824	2025
2293	2627	2781	1672	1873	2026
2294	2628	2782	1673	1874	2027
2295	2629	2783	1674	1875	2028
2296	2630	2784	1675	1876	2029
2297	2631	2785	1676	1877	2030
2298	2632	2786	1677	1878	2031
2299	2633	2787	1678	1879	2032
2300	2634	2788	1679	1880	2033
2301	2635	2789	1680	1881	2034
2302	2636	2790	1729	1882	2035
2303	2637	2791	1730	1883	2036
2358	2638	2792	1731	1884	2037
2359	2641	2793	1732	1885	2038
2360	2642	2833	1733	1886	2039
2361	2643	2834	1734	1887	2040
2362	2644	2835	1735	1888	2089
2363	2645	2836	1736	1889	2090
2364	2646	2837	1737	1890	2091
			1738	1891	2092

Block No.	Block No.	Block No.	Block No.	Block No.	Block No.
2093	2177	2315	1973	2060	2195
2094	2178	2316	1974	2061	2196
2095	2179	2317	1975	2062	2197
2096	2180	2318	1976	2063	2198
2097	2181	2319	1977	2064	2199
2098	2182	2320	1978	2113	2200
2099	2183	2321	1979	2114	2201
2100	2174	2322	1980	2115	2202
2101	2235	2323	1981	2116	2203
2102	2236	2324	1982	2117	2204
2103	2237	2325	1983	2118	2205
2104	2238	2326	1984	2119	2206
2105	2239	2382	1985	2120	2207
2106	2240	2383	1986	2121	2208
2107	2241	2384	1987	2122	2257
2108	2242	2385	1988	2123	2258
2109	2243	2386	1989	2124	2259
2110	2244	2387	1990	2125	2260
2111	2245	2389	1991	2126	2261
2112	2246	2390	1992	2127	2262
2161	2247	2391	2041	2128	2263
2162	2248	2392	2042	2129	2264
2163	2249	2393	2043	2130	2265
2164	2250	2394	2044	2131	2266
2165	2251	2395	2045	2132	2267
2166	2252	2396	2046	2133	2268
2167	2253	2397	2047	2134	2269
2168	2254	2456	2048	2135	2270
2169	2255	2457	2049	2136	2271
2170	2256	2458	2050	2185	2272
2171	2309	2459	2051	2186	2273
2172	2310	2460	2052	2187	2274
2173	2311	2461	2053	2188	2275
2174	2312	2462	2054	2189	2276
2175	2313		2055	2190	2277
2176	2314		2056	2191	2278
			2057	2192	2279
			2058	2193	2280
			2059	2194	

Area No. 3.

ESPERANCE MAP SHEET.

Block No.	Block No.	Block No.
1200	1691	1832
1272	1692	1833
1344	1693	1934
1414	1694	1835
1415	1695	1836
1416	1696	1837
1485	1697	1838
1486	1698	1839
1487	1699	1840
1488	1700	1841
1537	1701	1842
1556	1702	1843
1557	1703	1844
1558	1704	1845
1559	1753	1846
1560	1754	1847
1609	1755	1848
1610	1756	1897
1613	1757	1898
1614	1758	1899
1616	1759	1900
1617	1760	1901
1618	1761	1902
1619	1762	1903
1620	1763	1904
1621	1764	1905
1622	1765	1906
1624	1766	1907
1625	1767	1908
1626	1768	1909
1627	1769	1910
1628	1770	1911
1629	1771	1912
1630	1772	1913
1631	1773	1914
1632	1774	1915
1681	1775	1916
1682	1776	1917
1684	1825	1918
1685	1826	1919
1686	1827	1920
1687	1828	1969
1688	1829	1970
1689	1830	1971
1690	1831	1972

COMPANIES ACT, 1961-1970.

(Section 254 (2).)

Notice of Resolution.

Amalgamated Contractors Pty. Ltd.

NOTICE is hereby given that at an Extraordinary Meeting of Members of Amalgamated Contractors Pty. Ltd. held on the 24th August, 1971 and confirmed at a Meeting of Creditors held on the 24th August, 1971, the following Special Resolution was passed:—

That the Company be wound up voluntarily.

Dated at Perth this 25th day of August, 1971.

R. M. EVANS,
Liquidator.

(Melsom, Wilson & Partners, 11th Floor, T. & G. Building, 37 St. George's Terrace Perth 6000.)

COMPANIES ACT, 1961-1970.

(Section 272 (2).)

Hocking Holdings Pty. Ltd. (in Liquidation).

Notice of Final Meeting.

NOTICE is hereby given that the Final Meeting of members of the above Company will be held at the offices of O. L. Haines & Co., Law Chambers, Cathedral Avenue, Perth, on the 30th September, 1971 at 10 a.m. for the purpose of laying before the meeting the account showing how the winding-up has been conducted and the property of the Company has been disposed of and giving any explanation thereof.

Dated the 27th day of August, 1971.

E. N. HOCKING,
Liquidator.

COMPANIES ACT, 1961-1970.

(Section 260 (2), Regulation 7 (2).)

Notice of Meeting of Creditors.

Hamer & Co. (W.A.) Pty. Ltd.

NOTICE is hereby given that a Meeting of Creditors of Hamer & Co. (W.A.) Pty. Ltd. will be held at the Builders Exchange, 37 Havelock Street, West

Perth on Tuesday the twenty-first day of September, 1971 at 3.30 o'clock in the afternoon.

Business:

- (1) To consider the adoption of the following Resolution—"That the Company be wound up voluntarily and that Ronald Wyndham Brown, Chartered Accountant to be appointed Liquidator."

Dated at Perth this 30th day of August, 1971.

N. F. GUEST,
Director.

(Garland Brown & Co., 16th Floor, T. & G. Bldg., 37 St. George's Terrace, Perth, W.A. 6000.)

DISSOLUTION OF PARTNERSHIP.

R. O. King & Associates.

TAKE notice that the partnership between Henry Francis John Wettinger and Betty May Wettinger, both of 24 Mount Prospect Crescent, Maylands, and Robert Owen King and Rosemary Anne King, both of 129 Grand Promenade, Doubleview, carried on as R. O. King and Associates at 225 North Beach Road, Tuart Hill, is dissolved as from the 31st day of August, 1971, as from which date the undersigned will not in any way whether of partnership agency service or otherwise be responsible for the actions of or claims by or against the said Robert Owen King or Rosemary Anne King whether in the name of R. O. King and Associates or any other name.

H. WETTINGER.
B. WETTINGER.

TRUSTEES ACT, 1962.

Notice to Creditors and Claimants.

Kathleen Cox (also known as Madame Kathleen Alder), late of Flat 2, "Granada," 853 Canning Highway, Applecross, widow:

CREDITORS and other persons having claims (to which section 63 of the Trustees Act, 1962, relates) in respect of the estate of the above deceased who died on 3rd April, 1971, at Kalgoorlie, are required by the executor, Charles John Birkett Clews, of 5 Arras Street, Nedlands, to send particulars of their claims to him care of The University of W.A., of Mounts Bay Road, Crawley, by the 8th October, 1971, after which date the executor may convey or distribute the assets having regard only to claims of which he then has notice.

TRUSTEES ACT, 1962.

Notice to Creditors and Claimants.

CREDITORS and other persons having claims (to which section 63 of the Trustees Act, 1962, relates) in respect of the Estates of the undermentioned deceased persons are required by The Perpetual Executors Trustees and Agency Company (W.A.) Limited, of 89 St. George's Terrace, Perth to send particulars of their claims to the Company by the undermentioned date, after which date the said Company may convey or distribute the assets, having regard only to the claims of which the Company then has notice.

Kallawk, Reginald William Henry, late of 49 Falls Road, Lesmurdie, but late of 21 Railway Parade, East Cannington, retired electrical contractor, died 26th June, 1971. Last day for claims 8th October, 1971.

McDonnell, Stanley Roy, late of 18 Mountjoy Road, Nedlands, retired accountant, died 17th May, 1971. Last day for claims 8th October, 1971.

Towns, William Murray, late of 4 Grange Street, Claremont, retired public servant, died 16th May, 1971. Last day for claims 8th October, 1971.

Watson, King Horace Leslie Thomas, late of 14 Livingstone Street, Beaconsfield, plumber, died 4th June, 1971. Last day for claims 8th October, 1971.

Wolfenden, Kate, late of 4 Albert Street, Northam, widow, died 29th May, 1971. Last day for claims 15th October, 1971.

Dated at Perth this 2nd day of September, 1971.

The Perpetual Executors
Trustees and Agency Com-
pany (W.A.) Limited,
N. SNELL,
Manager.

TRUSTEES ACT, 1962.

Notice to Creditors and Claimants.

CREDITORS and other persons having claims (to which section 63 of the Trustees Act relates) in respect of the estates of the undermentioned deceased persons are required to send particulars of their claims to me on or before the respective dates shown hereunder after which dates I may convey or distribute the assets, having regard only to the claims of which I then have notice.

Dated this 31st day of August, 1971.

A. E. MARSHALL,
Public Trustee,
565 Hay Street, Perth.

Name; Address and Occupation; Date of Death;
Last Date for Claims.

Boyatjis, Demetre Veleun; 35 Lake Street, North Perth, retired labourer; 16/8/71; 18/10/71.

Brown, Harold; Home of Peace, Inglewood, retired builder; 19/7/71; 4/10/71.

Clare, Thomas; 103 Salisbury Street, Inglewood, retired builder; 27/7/71; 18/10/71.

Crompton, John Harold; 16 Moran Street, Boulder, greaser; 3/7/71; 11/10/71.

Donohoe, Lionel Cedric Carlton; formerly of 12 Gull Street, Esperance, late of Sir Charles Gairdner Hospital, Shenton Park, retired cleaner; 16/12/70; 11/10/71.

Easthope, William Henry; Home of Peace, Subiaco, retired station master; 13/7/71; 18/10/71.

Glover, Elsie Levens; Flat 129, Bottlebrush Drive, Rowethorpe, Bentley, spinster; 10/8/71; 18/10/71.

Green, Eva Mary, also known as Green, Jennie, and also known as Gray, Mary; 312 Guildford Road, Maylands, widow; 8/8/71; 18/10/71.

Hambley, Stephen Richard Hamlyn; Field House, 13 Field Street, Mt. Lawley, invalid pensioner; 10/4/70; 11/10/71.

Harewood, Harrison Cornforth; Claremont Hospital, Davies Road, Claremont, retired interlocking inspector (W.A.G.R.); 6/8/71; 18/10/71.

Harper, Peter; 26 Saunders Street, North Perth, storeman; 15/7/71; 18/10/71.

McNab, Douglas Walter; 34 Clive Street, Bicton, Shipping Clerk; 12/8/71; 18/10/71.

Mansfield, Ethel Marjory; Unit 3, Eleanora Flats, 7 Ventnor Street, Scarborough, widow; 15/7/71; 18/10/71.

Milner, Ina Winifred; 244 Loftus Street, Leederville, spinster; 27/7/71; 18/10/71.

Morgan, Alfred Eartles; 10 Edgecombe Street, South Como, retired policeman; 11/6/71; 18/10/71.

Ovens, Margareta Joyce; 72 Swan Road, Attadale, married woman; 26/7/71; 18/10/71.

Rodgers, Percy William; 21 Thomas Street, Bunbury, farmer; 7/4/71; 11/10/71.

Russell, Sydney Frank; 22 Doongalla Road, Attadale, retired orchardist; 9/8/71; 18/10/71.

Selley, Maude Ethel; Edney Road, Maida Vale, widow; 15/8/71; 18/10/71.

Squires, Arthur Edward; formerly of Leonora, late of Kalgoorlie Regional Hospital, retired labourer; 8/8/71; 11/10/71.

Tanner, Leonard Cecil; Mount Lindesay Road, Denmark, farmer; 17/7/71; 11/10/71.

Williamson, Elizabeth; 57 Fountain Street, Bessbrook, Newry, County Down, Northern Ireland, widow; 27/12/58; 4/10/71.

GOVERNMENT GAZETTE.

NOTICE.

Subscriptions are required to commence and terminate with a quarter.

The *Government Gazette* is published on Friday in each week, unless interfered with by public holidays or other unforeseen circumstances.

SUBSCRIPTIONS.—The subscriptions to the *Government Gazette* is as follows:—Annual subscriptions, \$12; nine months, \$10; six months, \$7; three months, \$4; single copy (current year), \$0.30; single copy (previous years, up to 10 years), \$0.50; single copy (over 10 years), \$0.80.

SPECIAL NOTICE.

ADVERTISEMENTS.—Notices for insertion must be received by the Government Printer at the Government Printing Office, Station Street, Wembley 6014, or at the Main Hall, Treasury Buildings, St. George's Terrace, Perth, BEFORE TEN O'CLOCK a.m. on THURSDAY, or the day preceding the day of publication, and are charged at the following rates:—

For the first eight lines, \$2.

For every additional line, 20c.

and half-price for each subsequent insertion.

To estimate the cost of an advertisement, count eight words to a line; heading, signature and date being reckoned as separate lines.

All fees are payable in advance. Remittances should be made by money order, postal note, or cheque.

Where signatures are appended to copy for publication in the *Government Gazette* they must appear in typewritten or block characters below the written signature. Unless this is done, no responsibility will be accepted by this office for any error in the initials or names as printed.

The office at the Treasury Buildings, Perth, will be closed each day between 1 p.m. and 2 p.m.

All communications should be addressed to "The Government Printer, Station Street, Wembley".

CONTENTS.

	Page
Agriculture, Department of	3258-69
Appointments	3214, 3217-8, 3269
Banana Industry Compensation Act	3218
Bank Holidays Proclaimed	3211
Bush Fires Act	3227-36
Cash Orders, etc., Lost	3269
Chief Secretary's Department	3211
Commissioners for Declarations	3218
Companies Act	3271-2
Companies (Co-operative) Act	3218
Crown Law Department	3218
Deceased Persons' Estates	3272
Electoral	3211, 3215, 3218
Electoral Districts Act	3211, 3215
Forestry	3213-4
Health Department	3220
Inquiry Agents Licensing Act	3214
Justices of the Peace	3214
Land Acquisitions	3239-41
Land Agents Act	3214-5, 3218
Land Titles	3212
Lands Department	3212-4, 3220-7
Licensing	3218
Liquor Act	3218
Local Government Department	3244-56
Main Roads	3242-3
Metropolitan Market Act	3269
Metropolitan Region Planning	3238
Metropolitan Water Supply, etc.	3243-4
Mines Department	3269-71
Municipalities	3244-56
Notices of Intention to Resume Land	3242-3
Orders in Council	3213-4
Partnerships Dissolved	3272
Petroleum Submerged Lands Act	3269-71
Police Department	3219-20
Premier's Department	3214
Proclamations	3211-3
Public Service Arbitration Act	3215
Public Service Board	3215-8
Public Trustee	3272
Public Works Department	3238-42
Registrar General	3269
Resumptions	3242
Sale of Unclaimed Found and Lost Property	3219-20
State Housing Act	3224
Tender Board	3256-7
Tenders Accepted	3238, 3256
Tenders Invited	3239, 3257
Town Planning	3236
Transfer of Land Act	3212
Trustees Act	3272
Veterinary Medicines Act—List of Registered Medicines	3258-69