

Government Gazette

OF

WESTERN AUSTRALIA

(Published by Authority at 3.30 p.m.)

No. 41]

PERTH: FRIDAY, 17 JUNE

[1983

Child Welfare Amendment Act 1982.

PROCLAMATION

WESTERN AUSTRALIA, By His Excellency Rear-Admiral Sir Richard John Trowbridge, Knight Commander of the Royal Victorian Order, Knight of Grace of the Most Venerable Order of the Hospital of St. John of Jerusalem, Governor in and over the State of Western Australia and its Dependencies in the Commonwealth of Australia.

PURSUANT to section 2 of the Child Welfare Amendment Act 1982, I, the Governor, acting with the advice and consent of the Executive Council do hereby fix 1 July 1983 as the day on which all of the provisions of the Child Welfare Amendment Act 1982 other than sections 1, 2, 4, 5, 6, 8, 9, 10, 11, 12, 18 and 19 shall come into operation.

Given under my hand and the Public Seal of the said State, at Perth, this 7th day of June, nineteen hundred and eighty-three.

By His Excellency's Command,

KEITH WILSON,
Minister for Youth and
Community Services.

GOD SAVE THE QUEEN !!!

AT a meeting of the Executive Council held in the Executive Council Chambers at Perth the 31st day of May, 1983 the following Orders in Council were authorised to be issued:—

Child Welfare Act 1947-1982.

ORDER IN COUNCIL.

HIS Excellency the Governor in Executive Council has been pleased to declare, under section 71 of the Child Welfare Act 1947-1982, that persons who are officers of the Department for Community Welfare employed under the provisions of the Public Service Act 1904 (as amended) in a permanent capacity in the Public Service and who are either appointed to or acting in the positions referred in the Schedule have been nominated and authorised to represent the Department for Community Welfare and are hereby appointed to hold office as members of the Children's (Suspended Proceedings) Panel.

Schedule.

Chief of Welfare Services.
Executive Officer, Children's (Suspended Proceedings) Panel.
Senior Social Work Supervisor.
Social Work Supervisor.
Senior Clinical Psychologist.
Clinical Psychologist.
Psychologist.
Senior Social Worker.
Social Worker.
Senior Field Liaison Officer.
Senior Family Welfare Officer.
Family Welfare Officer.
Graduate Welfare Officer.
District Officer.
Projects Co-ordinator.
Senior Divisional Officer.

J. E. A. PRITCHARD,
Acting Clerk of the Council.

Child Welfare Act 1947-1982.

ORDER IN COUNCIL.

NOW therefore His Excellency the Governor in Executive Council declares that the Order in Council appointing persons to hold office as Members of the Children's (Suspended Proceedings) Panel in accordance with the provisions of the Child Welfare Act 1947-1982, and published in the *Government Gazette* of 17 November 1978, at page 4277, is hereby revoked from the date of this Order.

J. E. A. PRITCHARD,
Acting Clerk of the Council.

AT a meeting of the Executive Council held in the Executive Council Chambers at Perth this 7th day of June, 1983, the following Orders in Council were authorised to be issued:—

Child Welfare Act 1947-1982.

ORDER IN COUNCIL.

WHEREAS by section 19 (2) (a) of the Child Welfare Act 1947-1982, it is provided that the Governor may appoint such persons, male or female, as he may think fit, to be members of any particular Children's Court and may determine the respective seniorities of such members: Now therefore His Excellency the Governor by and with the advice and consent of the Executive Council doth hereby appoint the persons named in the Schedule hereto to be Members of the Children's Courts at the places mentioned.

Schedule.

Port Hedland—John William Farnan.

Wickham—Robert Frederick Smith.

J. E. A. PRITCHARD,
Acting Clerk of the Council.

Child Welfare Act 1947-1982.

ORDER IN COUNCIL.

WHEREAS by section 19 (2) (a) of the Child Welfare Act 1947-1982, it is provided that the Governor may appoint such persons, male or female, as he may think fit, to be members of any particular Children's Court and may determine the respective seniorities of such members: Now, therefore, His Excellency the Governor by and with the advice and consent of the Executive Council doth hereby appoint Sandra Ann Cross as a Member of the Children's Court at Shay Gap.

J. E. A. PRITCHARD,
Acting Clerk of the Council.

Western Australia.

FINANCE BROKERS CONTROL ACT 1975.

Sections 24 and 27.

Application for Finance Brokers Licence by Individual.

To: The Registrar, Finance Brokers Supervisory Board: I, CHRISTOPHER BIRIS, of 32 Ford Street, West Midland 6056 hereby apply for a Finance Brokers Licence under the Finance Brokers Control Act 1975. My address for service of notices in respect of this application is 32 Ford Street, West Midland.

Dated this 7th day of June, 1983.

(Signed) C. BINIS.

Appointment of Hearing.

I hereby appoint 6 July 1983 at 9 o'clock in the forenoon as the time for hearing the foregoing application at the Offices of the Finance Brokers Supervisory Board, 184 St. George's Terrace, Perth.

C. A. FITZGERALD,
Registrar, Finance Brokers
Supervisory Board.

Objection to the granting of this licence shall be in the approved form and may be served on the applicant and the Registrar at any time prior to seven days before the date appointed for the hearing.

Western Australia.

FINANCE BROKERS CONTROL ACT 1975.

Sections 24 and 29.

Application for Finance Brokers Licence by Corporate Body.

To the Registrar, Finance Brokers Supervisory Board: I. D. WHITELEY & ASSOCIATES 1982 Pty. Ltd. hereby applies for a Finance Brokers Licence under the Finance Brokers Control Act 1975. The address for service of notices in respect of this application is 3rd Floor, 3 Ord Street, West Perth, W.A. 6005.

Dated this 7th day of June, 1983.

(Signed) I. D. WHITELEY,
Director.

Appointment of Hearing.

I hereby appoint 3 August 1983 at 9 o'clock in the forenoon as the time for hearing the foregoing application at the Offices of the Finance Brokers Supervisory Board, 184 St. George's Terrace, Perth.

C. A. FITZGERALD,
Registrar, Finance Brokers
Supervisory Board.

Objection to the granting of this licence shall be in the approved form and may be served on the applicant and the Registrar at any time prior to seven days before the date appointed for the hearing.

Western Australia.

FINANCE BROKERS CONTROL ACT 1975.

Sections 24 and 27.

Application for Finance Brokers Licence by Individual.

To the Registrar, Finance Brokers Supervisory Board: I, IAN DOUGLAS WHITELEY of 41 Alexander Street, Wembley 6014 hereby apply for a Finance Brokers Licence under the Finance Brokers Control Act 1975. My address for service of notices in respect of this application is Level 3, 3 Ord Street, West Perth, W.A. 6005.

Dated this 7th day of June, 1983.

(Signed) I. D. WHITELEY.

Appointment of Hearing.

I hereby appoint 3 August 1983 at 9 o'clock in the forenoon as the time for hearing the foregoing application at the Offices of the Finance Brokers Supervisory Board, 184 St. George's Terrace, Perth.

C. A. FITZGERALD,
Registrar, Finance Brokers
Supervisory Board.

Objection to the granting of this licence shall be in the approved form and may be served on the applicant and the Registrar at any time prior to seven days before the date appointed for the hearing.

Crown Law Department,
Perth, 17 June 1983.

IT is hereby notified for public information that His Excellency the Governor in Executive Council has approved of the following appointments to the Commission of the Peace for the State of Western Australia.

Betty Frances Connell, of 26 Oleander Place, Wickham.

Antoni Kozlowski, of 29 Pola Street, Dianella and of Co-operative Bulk Handling Ltd., 22 Delhi Street, West Perth.

Raymond Wilfred Lawrance of 20 Fraser Street, York.

Doron Ur of 8 Malton Court, Dianella and of La Cameo Jewellers, 24 London Court, Perth.

R. M. CHRISTIE,
Under Secretary for Law.

Crown Law Department,
Perth, 17 June 1983.

IT is hereby notified for public information that His Excellency the Governor in Executive Council has approved of the removal of the name of Gerd Klaus Kohn-Hulshoff, formerly of 127 North Street, Swanbourne and now of unknown address in West Germany, from the Commission of the Peace for the State of Western Australia.

R. M. CHRISTIE,
Under Secretary for Law.

Crown Law Department,
Perth, 17 June 1983.

IT is hereby notified for public information that His Excellency the Governor in Executive Council has accepted the resignation of Clayton Clealand Bickley Mitchell, of 14 Homer Street, Dianella, from the office of Justice of the Peace for the State of Western Australia.

R. M. CHRISTIE,
Under Secretary for Law.

IN THE SUPREME COURT
OF WESTERN AUSTRALIA.

In the matter of the estate of Robert Russell late of 59 York Road, Northam, in the State of Western Australia, retired carpenter (deceased) intestate and in the matter of the Escheat (Procedure) Act 1940. *Ex Parte*; The Crown.

Notice of Application for Order of Escheat.

TAKE notice that an application will be made on 1 August 1983, at 10.30 in the forenoon, to the Judge in Chambers at the Supreme Court, Barrack Street, Perth for an order that the property mentioned hereunder, *viz.* funds amounting to eight thousand five hundred and twenty-nine dollars and thirty-three cents (\$8 529.33) and all interest which shall have accrued thereon in the hands of the Public Trustee as Administrator of the Estate of Robert Russell shall be and become the property of the Crown by way of Escheat.

Any person claiming title to the abovementioned property or premises may appear at the time and place abovementioned in support of the claim.

C. LANGOULANT,
State Crown Solicitor.

CHILD WELFARE ACT 1947-1982.

CHILD WELFARE AMENDMENT REGULATIONS 1983.

MADE by His Excellency the Governor in Executive Council.

- Citation. 1. These regulations may be cited as the Child Welfare Amendment Regulations 1983.
- Commencement. 2. These regulations shall come into operation on the day on which section 16 of the Child Welfare Amendment Act 1982 comes into operation.
- Principal regulations. 3. In these regulations the Child Welfare Regulations 1977*, as amended, are referred to as the principal regulations.
- Heading to Part I inserted. 4. Before regulation 1 of the principal regulations the following heading is inserted—
“ PART I.—PRELIMINARY ”.
- Heading to Part II inserted. 5. Before regulation 5 of the principal regulations the following heading is inserted—
“ PART II.—CHILDREN'S PANELS ”.
- Part III inserted. 6. After regulation 12 of the principal regulations the following Part is inserted.
“ PART III.—COMMUNITY SERVICE ORDERS
- Appointment of overseers. 12A. (1) The Director may appoint overseers to supervise the carrying out of community service orders and may at any time revoke the appointment of any overseer.
(2) The Director shall issue to each overseer a certificate of appointment.
- Assignment of overseer. 12B. A relevant officer shall assign an overseer to oversee a child in the performance of work under a community service order.
- Child may be excused from work. 12C. (1) The relevant officer or, subject to the directions of the relevant officer, an overseer may excuse a child—
(a) from attending on any day under a community service order; or
(b) from continuing to perform work on any day under a community service order,
if he is satisfied that there are reasonable grounds for so doing.
(2) Any time not worked by a child under subregulation (1) of this regulation shall not be regarded as time worked by him under a community service order.
- Accidents. 12D. (1) If a child is injured while performing work under a community service order the overseer shall, within 24 hours, provide a written report of the incident to the relevant officer.
(2) If a child is injured while performing work under a community service order the overseer may, if he considers it necessary, allow the child to cease work for all or any part of the remainder of the day.
(3) Time not worked under subregulation (2) of this regulation as a result of injury shall be regarded as time worked by the child.

* Published in the *Government Gazette* 6 December 1977 at pp. 4471-4498.

- Child unfit for work. 12E. (1) Where an overseer is of the opinion that a child is unfit for work or is under the influence of drugs or alcohol at the time he is carrying out a community service order he shall direct the child to cease work and shall report the incident to the relevant officer.
- (2) Time not worked pursuant to a direction given under subregulation (1) of this regulation shall not be regarded as time worked by the child.
- Illness of child. 12F. (1) A child who is unable to attend at a time and place as required under the directions of the relevant officer because of illness shall, as soon as practicable and not later than 48 hours after failing to attend, report his absence to the relevant officer.
- (2) A child who complies with subregulation (1) of this regulation and who, within 7 days of failing to attend at the time and place as required under the directions of the relevant officer, produces a medical certificate signed by a legally qualified medical practitioner certifying that he was not able to attend because of his illness shall be taken not to have been required to attend at that time and place.
- (3) Any time not worked by a child because of illness shall not be regarded as time worked for the purposes of the community service order.
- Working hours. 12G. (1) Subject to subregulation (2) of this regulation, a child shall not be required to work more than 7 hours in one day.
- (2) If the relevant officer and the child consent, an overseer may direct a child to work more than 7 hours in one day.
- Working breaks. 12H. (1) A child performing work under a community service order is allowed the following breaks during a normal working day—
- (a) 10 minutes in the morning;
 - (b) 10 minutes in the afternoon; and
 - (c) 45 minutes for lunch.
- (2) Any time that is taken off by a child under subregulation (1) of this regulation shall be regarded as time worked by him under the community service order.
- Overseer or relevant officer fails to attend. 12I. (1) Where a child complies with a direction by the relevant officer to report to an overseer at a time and place for the purpose of performing work under a community service order and neither the overseer nor the relevant officer arrives at that place within one hour of the time at which the offender was to report, the child shall not be obliged to work on that day unless alternative arrangements can be made.
- (2) The time during which a child was to have worked under subregulation (1) of this regulation shall be deemed to be time worked under a community service order.
- Transport. 12J. (1) Where the relevant officer is satisfied that suitable transport is not available to convey a child to or from the place where the child has been directed to report, the relevant officer or overseer may provide that offender with transport to and from that place or for any part of the journey to and from that place.
- (2) Where a child, in accordance with the directions of the relevant officer, reports to an overseer and is then transported to a place of work, the time taken to transport him to and from the place of work shall be deemed to be time worked under a community service order.
- Conduct of child. 12K. A child performing work under a community service order shall not—
- (a) bring alcohol to his place of work; or
 - (b) ride or drive a vehicle unless he is authorized to do so by the relevant officer. ”.
- Heading to Part IV inserted. 7. Before regulation 13 of the principal regulations the following heading is inserted—
- “ PART IV.—MISCELLANEOUS ”.
- Schedule amended. 8. The Schedule to the principal regulations is amended in Part I by deleting ““B” Notification that child is to be referred to a Children’s Court.”.

By His Excellency’s Command,

J. E. A. PRITCHARD,
Acting Clerk of the Council.

HEALTH ACT 1911 (AS AMENDED).

Public Health Department,
Perth, 8 June 1983.

PHD 845/63.

THE appointment of Mr. Robert E. Boardman as Health Surveyor to the Shire of Carnarvon for general health surveying duties but excluding meat inspection for the period 7 June 1983 to 6 December 1983 is approved.

J. C. McNULTY,
Commissioner of Public Health.

OPTOMETRISTS ACT 1940 (AS AMENDED).

Public Health Department,
Perth, 9 June 1983.

PHD 78/71; Ex. Co. No. 1490.

HIS Excellency the Governor in Executive Council has appointed, pursuant to section 5 of the Optometrists Act 1940 (as amended), the persons listed in the following Schedule as members of the Optometrists Registration Board for a term of three years expiring on 30 November 1985.

J. C. McNULTY,
Commissioner of Public Health.

Schedule.

Member; Nominator.

Mrs. A. Kennedy (Chairman); Hon. Minister for Health.
Mr. S. R. Buckeridge; Hon. Minister for Health.
Mr. I. G. Sim; Hon. Minister for Health.
Dr. J. Anderson; Australian Medical Association (Western Australian Branch).
Mr. L. K. Owens; Registered Optometrists.
Mr. S. Raiter; Registered Optometrists.
Mr. S. Leslie; Registered Optometrists.
Dr. J. B. Swan; University of Western Australia.

WILDLIFE CONSERVATION ACT 1950
(AS AMENDED).

Notice.

Department of Fisheries and Wildlife,
Perth, 17 June 1983.

F & W 122/52.

THE Minister for Fisheries and Wildlife, pursuant to the powers conferred by section 14 of the Wildlife Conservation Act 1950 (as amended), does hereby declare an open season for all endemic finches other than the Yellow-tailed finch, the Zebra finch and the Gouldian finch from 1 September to 15 November 1983, in that part of the State as defined in the Schedule hereunder and subject to the following restrictions:—

Finches may be taken only by:

- (a) the holder of a license issued under Regulation 11 of the Wildlife Conservation Regulations; or
- (b) a property owner whose property is being damaged by finches, provided further that such a property owner shall not take any finches for sale or sell any finches unless he is the holder of a license issued under Regulation 11 of the Wildlife Conservation Regulations.

H. D. EVANS,
Minister for Fisheries and Wildlife.

Schedule.

The whole of the Kimberley Division of the State as defined in the Land Act 1933, with the exception of—

- (1) the townsite of Wyndham and Kununurra;
- (2) an area within a radius of 8 km from the Camballin Dam;
- (3) an area within a radius of 250 metres from the Grotto Pool near Wyndham.

FISHERIES ACT 1905.

Notice No. 91.

PURSUANT to the powers vested in me by virtue of section 17 of the Fisheries Act 1905, I hereby direct all Licensing Officers to impose the following conditions in respect of fishing boat licenses:—

- (1) (F. & W. 742/73.) A fishing boat, unless so authorized in writing by a Licensing Officer, shall not be used, and a person shall not permit or suffer a boat to be used, during the period between 1 September in any year and ending on 30 April the next following year, for the purpose of taking tuna by bait and pole fishing in any Western Australian waters between the eastern boundary of Western Australia on the South coast and Cape Leeuwin.
- (2) (F. & W. 134/75.) A fishing boat, unless so authorized in writing by the Director of Fisheries, shall not be used, and a person shall not permit or suffer a boat to be used, during the period of 1 January to 30 September in each year, for the purpose of taking prawns by means of trawling in any waters of the Indian Ocean lying between Parkes Reef and Beadon Point, near Onslow, with a width seawards of two nautical miles from high water mark as delineated and shown bordered in red on Lands and Surveys Miscellaneous Plan 832.
- (3) A fishing boat shall be relicensed each year under the same name given it the previous year irrespective of whether there has been a change of ownership or of registration number. No boat shall be licensed if it has been given the same name as a previously licensed fishing boat: Provided that this shall not apply if the name of each such licensed vessel is given a distinguishing serial number or an additional distinguishing name.
- (4) (F. & W. 374/78.) A fishing boat, unless so authorized in writing by a Licensing Officer, shall not be used, and a person shall not permit or suffer a boat to be used, for the purpose of taking snapper (*Chrysophrys unicolor*) by means of fish traps.
- (5) (F. & W. 506/77.) A fishing boat, unless so authorized in writing by a Licensing Officer, shall not be used, and a person shall not permit or suffer a boat to be used, for the purpose of taking, transporting or storing any Western Rock Lobster (*Panulirus cygnus*) in any waters south of 34 degrees 24 minutes south latitude and west of Pt. D'Entrecasteaux.
- (6) (F. & W. 1111/82.) A fishing boat, unless so authorized in writing by a Licensing Officer, shall not be used, and a person shall not permit or suffer a boat to be used, for the purpose of taking scallops (*Amusium balloti*) in the waters of the Indian Ocean and Shark Bay below high water mark lying between the parallels of 23 degrees and 27 degrees of south latitude and east of 112 degrees 50 minutes of east longitude.

The notice appearing in the *Government Gazette* of 26 September 1980 relating to conditions in respect of fishing boat licenses is hereby cancelled.

H. D. EVANS,
Minister for Fisheries & Wildlife.

HOUSING ACT 1980.

State Housing Commission,
Perth, 7 June 1983.

Loans.

IN accordance with the Housing Act 1980, and as determined by the Minister, the total amount lent to a person under Mortgage conditions, and the balance of purchase money remaining unpaid under a Contract of Sale shall not exceed the sums shown below in respect of the following properties:—

Property; Mortgage (Section 40); Contract of Sale (section 34).

Lot 667 Quickley Crescent, Southwell; \$37 260; \$39 330.

Lot 676 Quickley Crescent, Southwell; \$37 260; \$39 330.

Lot 668 Quickley Crescent, Southwell; \$34 740; \$36 670.

R. P. HEALY,
General Manager.

FORFEITURES.

THE following leases and licences, together with all Rights, Title and Interest therein have this day been forfeited to the Crown under the Land Act 1933 for the reasons stated.

Name; Lease or Licence; District; Reason; Corres. No.; Plan.

Bly, M. D.; 338/14194; Koorda Lot 271; Non-compliance with conditions; 3597/76; Koorda Townsite.

Freestone, G. M. and Freestone, E.; 338/15761; Cervantes Lot 457; Non-payment of instalments; 3114/980; Cervantes 05:24.

Fry, J. W.; 3116/6165 (CL 243/1976); Karratha Lot 1149; Non-compliance with conditions; 748/76; Karratha 32:24.

Lee, J.; 3116/8056; Dampier Location 157; Non-compliance with conditions; 796/980; Broome Reg. Sheet 2.

Dated this 14th day of June, 1983.

B. L. O'HALLORAN,
Under Secretary for Lands.

NAMING OF BRYAN MANWARING RESERVE.

Class "A" Reserve No. 23959.

Department of Lands and Surveys,
Perth, 17 June 1983.

File No. 1595/54.

IT is hereby notified for general information that the name of "Bryan Manwaring Reserve" has been applied to the land contained in Class "A" Reserve No. 23959 being the whole of the contained land in Kwinana Lots M41 and M1078, situated within the Town of Kwinana.

Public Plan Peel 1:2 000 10.34.

B. L. O'HALLORAN,
Under Secretary for Lands.

NAMING OF PALAMINO PARK.

Reserve No. 36180.

Department of Lands and Surveys,
Perth, 17 June 1983.

File No. 3246/78.

IT is hereby notified for general information that the name of "Palamino Park" has been applied to the land contained in Reserve No. 36180 being the whole of Canning Location 3124, and situated within the Town of Armadale.

Public Plan Perth 1:2 000 20.04 and 20.05.

B. L. O'HALLORAN,
Under Secretary for Lands.

OPEN FOR PASTORAL LEASING.

(Under Part VI of the Land Act 1933.)

Eastern and Eucla Divisions—Nuyts District.

Corres. 683/983.

IT is notified for general information that the area of about 8 094 hectares as described in the Schedule below and situated about 82 kilometres northeast of Balladonia Townsite, has been made available for Pastoral Leasing as from Wednesday, 3 August 1983 subject to the condition that a Pastoral Lease of this land, may only be granted to a lessee of land in the same locality.

In accordance with the provisions of the Land Act this land is made available for Pastoral leasing at an annual rental of \$22.67.

Applications, accompanied by a deposit of \$46.34 must be lodged at the Department of Lands and Surveys, Perth, not later than Wednesday, 3 August 1983.

All applications lodged on or before that date will be treated as having been received on the closing date, and if there are more applications than one for the area, the application to be granted will be decided by the Land Board.

Schedule.

All that portion of land bounded by lines starting from the easternmost northeastern corner of Pastoral Lease 3114/1002 (Woorlba) and extending west, 10 055 metres; thence north, 8 047 metres; thence east, 10 062 metres and thence south, 8 047 metres to the starting point.

Area: about 8 094 hectares.

Lands and Surveys Public Plan Cundeelee 1 : 500 000.

Dated this 17th day of June, 1983.

B. L. O'HALLORAN,
Under Secretary for Lands.

OPEN FOR PASTORAL LEASING.

(Under Part VI of the Land Act 1933.)

North West Division—Pardu and DeGrey District.

Corres. 734/983.

IT is notified for general information that the area of about 33 504 hectares as described in the Schedule below and situated about 13 kilometres north of Shay Gap Townsite, has been made available for Pastoral Leasing as from Wednesday, 3 August 1983 subject to the condition that a Pastoral Lease of this land, may only be granted to a lessee of land in the same locality.

In accordance with the provisions of the Land Act this land is made available for pastoral leasing at an annual rental of \$35.39.

Applications, accompanied by a deposit of \$52.70 must be lodged at the Department of Lands and Surveys, Perth, not later than Wednesday, 3 August 1983.

All applications lodged on or before that date will be treated as having been received on the closing date, and if there are more applications than one for the area, the application to be granted will be decided by the Land Board.

Schedule.

All that portion of land bounded by lines starting from the northernmost northwestern corner of Pastoral Lease 3114/520 (Yarrie) and extending north, 15 000 metres; thence east, 28 339 metres; thence south, 6 000 metres; thence west, 9 000 metres; thence south, 9 000 metres and thence west, 19 319 metres to the starting point.

Area: About 33 504 hectares excluding roads, reserves and lease.

Lands and Surveys Public Plan Yarrie 1 : 250 000.

Dated this 17th day of June, 1983.

B. L. O'HALLORAN,
Under Secretary for Lands.

APPLICATION FOR LEASING.

Department of Lands and Surveys,
Perth, 17 June 1983.

Corres. 388/70, V.2.

APPLICATIONS are invited under section 117 of the Land Act 1933 for the leasing of Karratha Lot 1064 containing an area of 4 644 square metres for the purpose of "Single Mens Accommodation" for a term of 5 years at a rental of \$380.00 per annum.

Intending applicants shall submit with their applications details of proposed development indicating size and type of intended structures, cost estimates, source of funds and programme for construction whether staged or not.

The Minister for Lands and Surveys reserves the right to refuse any application on the grounds that the proposed development and/or development programme is inadequate or unsuitable or that the applicant has failed to show adequate capacity to fund the development.

The land is made available for leasing subject to the following conditions:—

1. The land shall not be used for any purpose other than "Single Mens Accommodation" without the prior approval in writing of the Minister for Lands and Surveys.
2. The rent shall be subject to reappraisal at the end of the third year of the term of the lease.
3. The lessee shall not without the previous consent in writing of the Minister assign, transfer, mortgage sublet or part with the possession of the demised land.
4. The land shall be occupied and used by the lessee for the purpose specified within nine (9) months of the commencement of the lease and thereafter will be continuously so used to the satisfaction of the Minister.
5. The lessee shall commence construction within nine (9) months and thereafter continue construction and complete and operate the works within two (2) years from the date of the commencement of the lease.
6. All buildings, erections, paving, drainage and other works shall be to the approval of the Local Authority and the lessee shall perform, discharge and execute all requisitions and works unto the demised land as are or may be required by any local or public authority operating under any statute by-law or regulation.
7. The lessee shall maintain existing and future improvements to the satisfaction of the Minister.
8. The lessee shall indemnify the Minister against all claims for damage to property or persons arising from the use of the land.
9. The Minister or his representative may enter the land for inspection at any reasonable time.
10. The lessee shall not apply for a licence to sell liquor without the prior written consent of the Minister. In the event of the granting of such a licence the rent shall be subject to immediate reappraisal.
11. The lessee shall at his own expense instal and maintain firefighting and control equipment to the approval of the Minister.
12. Compensation will not be payable for damage by flooding of the demised land.
13. Compensation shall not be payable to the lessee in respect of any improvements effected by him on the demised land and remaining thereon at the expiration or earlier determination of the lease.
14. It shall be lawful for the lessee at any time within the three calendar months immediately following the expiration of the term or earlier determination of the lease, to take down, remove, and carry away any buildings, structures, improvements and plant the property of the lessee.

15. On determination of the lease, the lessee shall fill in, consolidate and level off any unevenness, excavation or hole caused by him during the term of the lease or by removal of his improvements and shall leave the demised land in a clean, neat and tidy condition to the satisfaction of the Minister and shall remove any or all waste matter as required by the Minister.

A person in the employ of the State must apply through the Under Secretary for Lands for the Governor's permission to hold this land. Written approval of the Permanent Head concerned should accompany such application.

Applications must be lodged at the Department of Lands and Surveys, Perth on or before Wednesday, 3 August 1983 accompanied by a deposit of \$225.00 together with the required development details and completed Land Board Questionnaire.

All applications lodged on or before that date will be treated as having been received on the closing date, and if there are more applications than one for the lot, the application to be granted will be decided by the Land Board.

(Plan Karratha Townsite 31.24.)

B. L. O'HALLORAN,
Under Secretary for Lands.

WITHDRAWN FROM LEASING.

Karratha Lots 1977, 1978, 1979, 1981 and 1982.

Department of Lands and Surveys,
Perth, 17 June 1983.

Corres. 828/73, V.3.

IT is hereby notified for general information that Karratha Lots 1977, 1978, 1979, 1981 and 1982 which were advertised for leasing under section 117 of the Land Act 1933 on 5 February 1982, *Government Gazette* No. 11, Page No. 426, have now been withdrawn from leasing.

B. L. O'HALLORAN,
Under Secretary for Lands.

WITHDRAWN FROM LEASING.

Qualeup Lot 13.

Department of Lands and Surveys,
Perth, 17 June 1983.

Corres. No. 8364/19.

IT is hereby notified for general information that Qualeup Lot 13 which was advertised for leasing under section 117 of the Land Act 1933 in the *Government Gazette* No. 78 dated 16 October 1981 page 4326, has now been withdrawn from leasing.

B. L. O'HALLORAN,
Under Secretary for Lands.

CORRIGENDUM.

Department of Lands and Surveys,
Perth, 17 June 1983.

File No. 1901/67.

ON page 1617 of the *Government Gazette* dated 27 May 1983 under the heading Change of Name of Streets, subheading City of Canning, in line 6 of paragraph (b) "Diagram 58804" should read "Diagram 55804".

B. L. O'HALLORAN,
Under Secretary for Lands.

TOWN PLANNING AND DEVELOPMENT
ACT 1928 (AS AMENDED).

Advertisement of Approved Town Planning Scheme.

Shire of Harvey Town Planning Scheme No. 10.

T.P.B. 853/6/12/14.

IT is hereby notified for public information, in accordance with section 7 of the Town Planning and Development Act 1928 (as amended) that the Minister for Planning approved the Shire of Harvey Town Planning Scheme No. 10 on 8 May 1983—the Scheme Text of which is published as a Schedule annexed hereto.

D. M. BRUCE,
Deputy President.

L. A. VICARY,
Shire Clerk.

Schedule.

Shire of Harvey.

Town Planning Scheme No. 10.

District Zoning Scheme.

THE Shire of Harvey under and by virtue of the power conferred on it in that behalf by the Town Planning and Development Act 1928 (as amended) and all other powers enabling it hereby makes the following Town Planning Scheme.

1.1 Arrangement of Scheme Text.

PART 1. Preliminary.

- 1.1 Arrangement of Scheme Text.
- 1.2 Citation.
- 1.3 Objects of the Scheme.
- 1.4 Responsible Authority.
- 1.5 Maps.
- 1.6 Scheme Area.
- 1.7 Interpretation.
- 1.8 Gazetted Schemes.

PART 2. Control of Development and Land Use.

- 2.1 Classification into Zones.
- 2.2 Zoning and Development Tables.
- 2.3 Residential Development—Residential Planning Codes.
- 2.4 Residential Planning Codes: Variations and Exclusions.

Residential Zones:

- Special Residential.
- Residential.

Commercial Zones:

- Tourist.
- Shop.
- Office.
- Other Commercial—Showroom.

Industry Zones:

- Light Industry.
- General Industry.
- Noxious and Hazardous Industry.

Public Purpose Zones:

- Public Utilities.
- School.
- Other Community.
- Recreation.

Non Urban Zones:

- Intensive Farming.
- General Farming.
- Forestry.
- Special Rural.

Special Zones:

- Hotel.
- Service Station.

PART 3. General Provisions.

- 3.1 Residential Zones.
 - 3.1.1 Standards for Group and Multiple Dwellings.
 - 3.1.2 Special Residential Zone Special Requirements.
 - 3.1.3 Use of Land in Front Setback.
- 3.2 Commercial and Industry Zones.
 - 3.2.1 Access for Loading and Unloading vehicles.
 - 3.2.2 Use of land in Front Setback.
- 3.3 Non Urban Zones.
 - 3.3.1 General Policy—Special Rural Zones.
 - 3.3.2 General Policy on Non Urban Zones.
 - 3.3.3 Declaration of Building Lines or Building Envelopes.
- 3.4 Miscellaneous.
 - 3.4.1 Car Parking.
 - 3.4.2 Landscaping.
 - 3.4.3 Battle-axe lots.
 - 3.4.4. Development of lots with more than one Street frontage.
 - 3.4.5 General Appearance of Buildings.
 - 3.4.6 Development near Coast and Shores.
 - 3.4.7 Development of lots abutting unconstructed roads.

PART 4. Special Provisions.

- 4.1 Development Areas.
- 4.2 Places of Heritage Value.
- 4.3 Additional and Restricted Use Areas.

PART 5. Non Conforming Uses of Land.

- 5.1 Continuance of Non Conforming Use.
- 5.2 Discontinuance.
- 5.3 Change to Another Non Conforming Use.
- 5.4 Acquisition and Agreements.
- 5.5 Registration of Non Conforming Uses.
- 5.6 Arbitration.

PART 6. Administration.

- 6.1 Application for Planning Consent.
- 6.2 Application for Special Approval.
- 6.3 Matters to be considered by Council.
- 6.4 Council Decisions.
- 6.5 Powers of the Council.
- 6.6 Enforcement.
- 6.7 Relaxation of Standards.
- 6.8 Offences and Penalties.
- 6.9 Claims for Compensation and Betterment.
- 6.10 Appeal.

Appendices.

1. Schedule of Places of Heritage Value.
2. Policies for Places of Heritage Value.
3. Additional Requirements Special Residential.
4. Additional Requirements Special Rural Zones.
5. Policies on Development Areas.
6. Schedule of Additional Uses.
7. Schedule of Restricted Uses.
8. Car Parking layouts.
9. Form 1. Application for Planning Consent.
10. (a) Form 2. Notice of Planning Permission.
10. (b) Form 3. Notice of Planning Refusal.
11. Setback Diagram.
12. Interpretation.

1.2 Citation.

This Town Planning Scheme may be cited as the Shire of Harvey Town Planning Scheme No. 10 District Zoning Scheme (hereinafter referred to as "the Scheme").

1.3 Objects of the Scheme.

1.3.1 The general objects of the Scheme are:—

- (a) To zone the Scheme Area for the purpose in the Scheme described;
- (b) To secure the amenity health and convenience of the Scheme Area and the inhabitants thereof;
- (c) To make provisions as to the nature and location of buildings and the size of lots when used for certain purposes;
- (d) The preservation of places of natural beauty, of historic buildings and objects of historical and scientific interest; and
- (e) To make provision for other matters necessary or incidental to town planning and housing.

1.3.2 The particular objects of the Scheme are:—

- (a) To provide for and control urban growth for all townsites within the Shire of Harvey;
- (b) To provide for urban expansion in Australind as part of the Bunbury region plan;
- (c) To protect the environment of Leschenault Inlet, Lake Preston and associated areas and to provide for the creation of major parkland on the Brunswick River;
- (d) To protect the landscape of the Darling Scarp;
- (e) To provide for and control the development of low density residential and special rural areas;
- (f) to protect rural and primary industry;
- (g) To protect the visual amenity of the road systems of the District;
- (h) To protect areas of significant agricultural value particularly irrigation districts from conflicting land uses.

1.4 Responsible Authority.

The authority responsible for enforcing the observance of the Scheme is the Council of the Shire of Harvey (hereinafter called "the Council").

1.5 Maps.

The following maps form part of the Scheme:—

Land Use Map.
Scheme Map.

1.6 Scheme Area.

The Scheme Area comprises the whole of the district of the Shire of Harvey.

1.7 Interpretation.

1.7.1 In the Scheme unless the context otherwise requires the words and expressions set out in Appendix 12 have the respective meanings given to them in that Appendix.

1.7.2 Words and expressions used in the Scheme but not defined in Appendix 12 have the meanings assigned to them in the Act or in Appendix D to the Town Planning Regulations 1967, as the case may be, unless the context otherwise requires or unless otherwise provided herein.

1.7.3 A reference to an Act of Parliament or to a section thereof includes a reference to any Act by which it is re-enacted or amended for the time being in force and also includes all by-laws, regulations and orders made thereunder for the time being in force.

1.8 Gazetted Schemes.

This Scheme prevails over the following Town Planning Schemes to the extent of any inconsistency:—

Shire of Harvey T.P.S. No. 1—Coast Highway.
(Published in the *Government Gazette* of 7 August 1970.)

Shire of Harvey T.P.S. No. 3—Australind Development Scheme. (Published in the *Government Gazette* of 21 April 1978.)

Shire of Harvey T.P.S. No. 4—Leschenault Parklands Development Scheme (Published in the *Government Gazette* of 17 November 1978.)

Shire of Harvey T.P.S. No. 6—Harvey Industrial Scheme. (Published in the *Government Gazette* of 23 July 1971.)

PART 2. Control of Development and Land Use.

2.1 Classification into Zones.

2.1.1 There are hereby created within the Scheme Area the several zones listed hereunder:—

Residential Zones:

Special Residential.
Residential.

Commercial Zones:

Tourist.
Shop.
Office.
Other Commercial—Showroom.

Industry Zones:

Light Industry.
General Industry.
Noxious and Hazardous Industry.

Public Purpose Zones:

Public Utilities.
School.
Other Community.
Recreation.

Non Urban Zones:

Intensive Farming.
General Farming.
Forestry.
Special Rural.

Special Zones:

Hotel.
Service Station.

Areas:

Development Area.
Place of Heritage Value.
Additional Use.
Restricted Use.

2.2 Zoning and Development Tables.

2.2.1 The Zoning and Development Tables indicates, subject to the provisions of the Scheme, the uses permitted in the various zones and the development standards that apply to various uses specified in the Table for each Zone.

2.2.2 The symbols used in the cross references in the Zoning and Development Table have the following meanings:—

P = Council should be required to grant approval for development, subject to compliance with:

- (a) the relevant development standards contained in this Scheme Text and in the Zoning and Development Table; and
- (b) the conditions (if any) imposed by the Council in granting planning consent.

PS = a use that is not permitted unless special approval to it is given by the Council and it complies with—

- (a) the relevant standards contained in this Scheme Text and in the Zoning and Development Table; and

- (b) the conditions (if any) imposed by the Council in granting planning consent or special approval.

AP = a use that is not permitted unless special approval to it is given by the Council after the proposal has been advertised in accordance with clause 6.2.2 and it complies with—

- (a) the relevant standards contained in this Scheme Text and in the Zoning and Development Table; and
(b) the conditions (if any) imposed by the Council in granting planning consent or special approval.

IP = a use that is not permitted unless it is incidental to the predominant use of the land as determined by the Council.

2.2.3 Where in the Zoning and Development Table a particular use is mentioned it is deemed to be excluded from any other use class which by its more general terms would otherwise include the particular use.

2.2.4 If a particular use is not listed in the use classes and is not included in the general terms of any use class, then the Council shall, upon application to it, determine either;

- (a) that the use shall be prohibited within the Scheme Area or;
(b) that the use may be permitted within one or more of the zones in the Scheme Area subject to whatever conditions or development standards the Council deems necessary.

2.2.5 Subject to the provisions of the Scheme, a person shall not use land or erect or commence to erect a building or structure for a use or purpose specified in the Zoning and Development Table otherwise than in accordance with the relevant provisions of that Table.

2.2.6 The development standards applicable to each zone are those specified in the Zoning and Development Table unless a particular standard is specified elsewhere in the Scheme.

2.2.7 The Council may relax the requirements of the Zoning and Development Table in respect of a use that is incidental to the predominant use of the land or the use involves the conversion of existing premises.

2.2.8 Nothing contained in the preceding clauses of this Part or in the Zoning and Development Table limits the powers of the Council to impose conditions when granting planning consent to commence development pursuant to clause 6.4.1 and in particular, but without limiting the generality of the foregoing the Council may impose conditions in respect of additional restrictions and requirements not specified in the Zoning and Development Table.

2.2.9 Where by a development town planning scheme having the force of law prior to the coming into force of this Scheme land is designated for a grouped dwelling or an attached house the Council shall not refuse to grant its special approval to the use of the land for a grouped dwelling or an attached house as the case may be, of a density less than that allowed or allowable by the Council under that Development Scheme.

2.2.10 The Policy Statements contained in the Zoning and Development Table—

- (a) are statements of general policy only;
(b) do not affect the obligation of the Council to consider the circumstances and merits of each particular case.

2.2.11 If there is any conflict between a policy statement contained in the Zoning and Development Table and the other provisions thereof the latter prevail.

2.3 Residential Development—Residential Planning Codes.

2.3.1 For the purpose of this scheme "Residential Planning Codes" means; the Residential Planning Codes, (Country Towns) adopted as a policy by the Board on 26 July 1982 together with all amendments of additions thereto or any codes, by-laws or regulations replacing them and applying or being applicable within the district.

2.3.2 A copy of the Residential Planning Codes shall be kept and made available for public inspection at the offices of the Council.

2.3.3. In the event of there being any inconsistency between the Residential Planning Codes identified by clauses 2.3.1 and 2.3.2 the provisions in the document identified in clause 2.3.1 shall prevail.

2.3.4 Unless otherwise provided for in the Scheme the development of land for any of the residential purposes dealt with by the Residential Planning Codes shall conform to the provisions of those codes and the schedules to those codes.

2.3.5 The Residential Planning Code density applicable to land within the Scheme Area shall be determined by reference to the Residential Planning Code density as indicated on the Scheme Map and referred to in the Zoning and Development Table.

2.4 Residential Planning Codes: Variations and Exclusions.

2.4.1 The following variations to the Codes shall apply in relation to the "Residential Zone".

Dwelling Type ("R" Code Applicable)	"R" Code Requirement	Scheme Requirement
(a) Dwelling House with reticulated sewer (R12.5)	Min. Lot Frontage—17 m	Min. Effective Frontage—18 m
	Min. Setback from Boundaries: Street—9 m Rear—9 m	Min. Boundary Setback: Front—7.5 m Rear—7.5 m average 1.5 m minimum
	Min. No. of Car Parking Spaces per Dwelling—3	Min. Car Parking Spaces—2 per dwelling unit
(b) Dwelling House without reticulated sewer (R10)	Min. Lot Frontage—20 m	Min. Effective Frontage—18 m
	Min. Setback from Boundaries: Street—10 m Rear—10 m	Min. Boundary Setback: Front—7.5 m Rear—7.5 m average 1.5 m min.
	Min. No. of Car Parking Spaces per Dwelling—3	Min. Car Parking Spaces—2 per dwelling unit
(c) Attached House with reticulated sewer (R20)	Min. Lot Frontage—10 m	Min. Effective Frontage—18 m
	Min. Setback from Boundaries: Street—6 m Rear—8 m	Min. Boundary Setback: Front—7.5 m Rear—7.5 m average 1.5 m min.
(d) Attached House with reticulated sewer (R15)	Min. Lot Frontage—10 m	Min. Effective Frontage—18 m
	Min. Setback from Boundaries: Rear—9 m	Min. Boundary Setback: Rear—7.5 m average 1.5 m min.

2.4.2 In townsites coded R10/R12.5 the R10 development shall apply unless the Council is satisfied, in a particular case, that the drainage conditions are suitable to ensure that on-site effluent disposal methods will function effectively on a permanent basis under R12.5 development standards.

EXPLANATION OF SYMBOLS
See Clause 2.2.2

P: Permitted subject to compliance with Development standards.

PS: Not permitted unless special approval given by Council and conditions complied with.

AP: Not permitted unless special approval given by Council after advertising.

IP: Not permitted unless it is incidental to a predominant use as determined by Council.

ZONE SPECIAL RESIDENTIAL

ZONING AND DEVELOPMENT TABLE

POLICY STATEMENT Primarily single residential housing in a bushland atmosphere. Consistent with bushfire alleviation Council will encourage the retention of trees by condition of development. Proposals for associated activity will be considered on the basis of their nuisance. Outbuildings shall be of a high standard.

DEVELOPMENT STANDARDS

MINIMUM LOT AREA	MINIMUM EFFECTIVE FRONTAGE	MINIMUM AREA OF LOT PER DWELLING UNIT	MINIMUM BOUNDARY SETBACKS			MINIMUM CAR PARKING SPACES	MINIMUM PRIVATE OPEN SPACE	OTHER REQUIREMENTS
			FRONT	REAR	SIDES			
4,000m ²	40m	4,000m ²	20m	10m	5m	2 per dwelling unit		1. Retic. water supply req. 2. Appendix 3.

PERMITTED USES

NOTE - UNLESS OTHERWISE SPECIFIED AGAINST A PARTICULAR USE BELOW THE STANDARDS ABOVE WILL APPLY TO THIS ZONE.

1	DWELLING HOUSE	P							
2	DUPLEX HOUSE	PS							
3	PRIVATE STABLES	P	8,000m ²		40m	10m	5m		Min. 4,000 m ² per Horse required.
4	VETERINARY CLINIC	AP							
5	HOME OCCUPATION	IP							
6	PUBLIC RECREATION AREAS NOT USED AT NIGHT	P							
7	COMMERCIAL STABLES	PS							Council will approve Commercial Stables only in Warrawarrup, on any lot in that area. Appendix 3 applies.

EXPLANATION OF SYMBOLS
 See Clause 2.2.2
P: Permitted subject to compliance with Development standards.
PS: Not permitted unless special approval given by Council and conditions complied with.
AP: Not permitted unless special approval given by Council after advertising.
IP: Not permitted unless it is incidental to a predominant use as determined by Council.

ZONE RESIDENTIAL **ZONING AND DEVELOPMENT TABLE**

POLICY STATEMENT Primarily single storey dwelling houses on separate lots.
 Uses reasonably associated with residential areas will be permitted by Council only after consideration of the likely nuisance that such uses could create. The Residential Planning Codes referred to in Clause 2.3 shall apply to residential development within this zone.

DEVELOPMENT STANDARDS								
MINIMUM LOT AREA	MINIMUM EFFECTIVE FRONTAGE	MINIMUM AREA OF LOT PER UNIT	MINIMUM BOUNDARY SETBACKS			MINIMUM CAR PARKING SPACES	MINIMUM LANDSCAPING	OTHER REQUIREMENTS
			FRONT	REAR	SIDES			
R 12.5	18.0m	R 12.5	7.5m	7.5m average 1.5m minimum		2 per dwelling unit	as per R 12.5	

NOTE - UNLESS OTHERWISE SPECIFIED AGAINST A PARTICULAR USE BELOW THE STANDARDS ABOVE WILL APPLY TO THIS ZONE.

PERMITTED USES	SYMBOL	MINIMUM LOT AREA	MINIMUM EFFECTIVE FRONTAGE	MINIMUM AREA OF LOT PER UNIT	FRONT	REAR	SIDES	MINIMUM CAR PARKING SPACES	MINIMUM LANDSCAPING	OTHER REQUIREMENTS
1 Dwelling house with Reticulated sewer	P									
2 Dwelling house without reticulated sewer	P	R 10		R 10					R 10	
3 Attached house with reticulated sewer	PS	R 20		R 20					R 20	
4 Attached house without reticulated sewer	PS	R 15		R 15					R 15)No attached house site)shall be within 100m of)another Attached house
5 Consulting room attached to house	AP									
6 Home occupation	IP									
7 Public recreation not used at night	P									
8 Professional office	IP									
9 Infant health clinic	PS									
10 Kindergarten	PS	1000 sq.m.			11m	7.5m	2.0m per storey	1 per 5 children	50%	

EXPLANATION OF SYMBOLS
See Clause 2.2.2

P: Permitted subject to compliance with Development standards.

PS: Not permitted unless special approval given by Council and conditions complied with.

AP: Not permitted unless special approval given by Council after advertising.

IP: Not permitted unless it is incidental to a predominant use as determined by Council.

ZONE RESIDENTIAL

ZONING AND DEVELOPMENT TABLE

POLICY STATEMENT Primarily single storey dwelling house on separate lots.
Uses reasonably associated with residential areas will be permitted by Council only after consideration of the likely nuisance that such uses create. The Residential Planning Codes referred to in Clause 2.3 shall apply to residential development within this zone.

DEVELOPMENT STANDARDS

MINIMUM LOT AREA	MINIMUM EFFECTIVE FRONTAGE	MINIMUM AREA OF LOT PER UNIT	MINIMUM BOUNDARY SETBACKS			MINIMUM CAR PARKING SPACES	MINIMUM LANDSCAPING	OTHER REQUIREMENTS
			FRONT	REAR	SIDES			
R 12.5	18.0	R 12.5	7.5m	7.5 average 1.5 minimum		2 per dwelling unit	as per R 12.5	

PERMITTED USES

NOTE - UNLESS OTHERWISE SPECIFIED AGAINST A PARTICULAR USE BELOW THE STANDARDS ABOVE WILL APPLY TO THIS ZONE.

11	Church	PS	2000sq.m.	30m		11m	7.5m	2.0 per storey	1 per 5 seats	50%	
12	Aged Persons Dwelling Units	PS	1200sq.m.		R 30	R 30	R 30		R 30	R 30	
13	Aged persons home	PS	2000sq.m.		R 30	R 30	R 30		R 30	R 30	
14	CAR PARK	IP				2 m	1 m	1 m			
15	Grouped Dwellings	AP	R 30		R 30	R 30	R 30		R 30	R 30	(The development of group (or multiple dwellings on (battleaxe lots is not (permitted. (Reticulated sewerage (connection required.
16	Multiple Dwellings	AP	R 50		R 50	R 50	R 50		R 50	R 50	
17	Coin operated laundry	IP									
18	Day Care Centre	AP	1000sq.m.	20m		11m	7.5m	2.0 per storey	1 per 5 children		

EXPLANATION OF SYMBOLS
See Clause 2.2.2

P: Permitted subject to compliance with Development standards.

PS: Not permitted unless special approval given by Council and conditions complied with.

AP: Not permitted unless special approval given by Council after advertising.

IP: Not permitted unless it is incidental to a predominant use as determined by Council.

ZONE SHOP

ZONING AND DEVELOPMENT TABLE

POLICY STATEMENT Primarily retail shopping but including associated uses. Overlap of parking standards will be considered where uses involve varied time periods. Council shall require separate provision for staff parking where appropriate. The conversion of existing premises will be treated with discretion under the terms of clause 6.7.

DEVELOPMENT STANDARDS

MINIMUM LOT AREA	MINIMUM EFFECTIVE FRONTAGE	MAXIMUM PLOT RATIO	MINIMUM BOUNDARY SETBACKS			MINIMUM CAR PARKING SPACES	MINIMUM LANDSCAPING	OTHER REQUIREMENTS
			FRONT	REAR	SIDES			
	6m	1.0	11m	7.5m	NIL	1 per 10m ² of Gross Leasable area	10% of site	Refer to Clause 3.2

PERMITTED USES NOTE - UNLESS OTHERWISE SPECIFIED AGAINST A PARTICULAR USE BELOW THE STANDARDS ABOVE WILL APPLY TO THIS ZONE.

1	SHOP	P							
2	LIQUOR STORE	P							
3	SERVICE PREMISES	PS							
4	BANK	P							
5	OFFICE	IP							
6	EATING HOUSE	P					1 per 4 seats		
7	CONSULTING ROOM	PS					4 per consultant.		
8	MEDICAL/DENTAL CLINIC	PS					5 per Practitioner		
9	TAVERN (ATTACHED TO OTHER PREMISES)	AP					1 per 3m ² public area		Max. public area 200m ²
10	TAKE AWAY FOOD OUTLET	P	2,000m ²	40m			3.0m each side	1 per 1m of queueing area	
11	PUBLIC AMUSEMENT	P							
12	PLACE OF AMUSEMENT	AP							

EXPLANATION OF SYMBOLS
See Clause 2.2.2

P: Permitted subject to compliance with Development standards.

PS: Not permitted unless special approval given by Council and conditions complied with.

AP: Not permitted unless special approval given by Council after advertising.

IP: Not permitted unless it is incidental to a predominant use as determined by Council.

ZONE SHOP (CONTINUED) ZONING AND DEVELOPMENT TABLE

POLICY STATEMENT PRIMARILY RETAIL SHOPPING BUT INCLUDING ASSOCIATED USES. Overlap of parking standards will be considered where uses involve varied time periods. Council shall require separate provision for staff parking where appropriate. The conversion of existing premises will be treated with discretion under the terms of Clause 6.7.

DEVELOPMENT STANDARDS								
MINIMUM LOT AREA	MINIMUM EFFECTIVE FRONTAGE	MAXIMUM PLOT RATIO	MINIMUM BOUNDARY SETBACKS			MINIMUM CAR PARKING SPACES	MINIMUM LANDSCAPING	OTHER REQUIREMENTS
			FRONT	REAR	SIDES			
	6m	1.0	11m	7.5m	NIL	1 per 10m ² of Gross Leasable area	10% of site	Refer to Clause 3.2

PERMITTED USES NOTE - UNLESS OTHERWISE SPECIFIED AGAINST A PARTICULAR USE BELOW THE STANDARDS ABOVE WILL APPLY TO THIS ZONE.

NO.	PERMITTED USES	SYMBOL	MINIMUM LOT AREA	MINIMUM EFFECTIVE FRONTAGE	MAXIMUM PLOT RATIO	FRONT	REAR	SIDES	MINIMUM CAR PARKING SPACES	MINIMUM LANDSCAPING	OTHER REQUIREMENTS
13	NIGHT CLUB ,	AP							1 per 4 seats		
14	DWELLING HOUSE/UNIT	IP									
15	ART & CRAFT STUDIO	P									
16	DAY CARE CENTRE	PS	1,000m ²	20m				2.0m each side	1 per 5 children		
17	LIBRARY	PS							1 per 40m ² G.L.A.		
18	CAR PARK	IP				2.0m	2.0m	1.5m each side			

EXPLANATION OF SYMBOLS

See Clause 2.2.2

P: Permitted subject to compliance with Development standards.

PS: Not permitted unless special approval given by Council and conditions complied with.

AP: Not permitted unless special approval given by Council after advertising.

IP: Not permitted unless it is incidental to a predominant use as determined by Council.

ZONE OFFICE

ZONING AND DEVELOPMENT TABLE

POLICY STATEMENT		Intended primarily for business and professional offices.							
DEVELOPMENT STANDARDS									
MINIMUM LOT AREA	MINIMUM EFFECTIVE FRONTAGE	MAXIMUM PLOT RATIO	MINIMUM BOUNDARY SETBACKS			MINIMUM CAR PARKING SPACES	MINIMUM LANDSCAPING	OTHER REQUIREMENTS	
			FRONT	REAR	SIDES				
	18m	1.0	11m	7.5m	2m per storey	1 per 40m ² G.L.A.	20% of site		
PERMITTED USES		NOTE - UNLESS OTHERWISE SPECIFIED AGAINST A PARTICULAR USE BELOW THE STANDARDS ABOVE WILL APPLY TO THIS ZONE.							
1	CARETAKER'S HOUSE	IP							
2	LICENSED RESTAURANT	AP	10m			1 per 4 seats			
3	OFFICE	P							
4	PROFESSIONAL OFFICE	P							
5	CONSULTING ROOM	P				4 per consultant			
6	BANK	P				1 per 10m ² G.L.A.			
7	DAY CARE CENTRE	AP	1,000m ²	20m	7.5m	1 per 5 children			
8	PUBLIC LIBRARY	PS							
9	MEDICAL/DENTAL CLINIC	PS				5 per practitioner			
10	MUNICIPAL OFFICE	P							
11	GOVERNMENT OFFICE	P							
12	CAR PARK	IP			2.0m	2.0m	1.5m each side		

EXPLANATION OF SYMBOLS
See Clause 2.2.2

- P: Permitted subject to compliance with Development standards.
- PS: Not permitted unless special approval given by Council and conditions complied with.
- AP: Not permitted unless special approval given by Council after advertising.
- IP: Not permitted unless it is incidental to a predominant use as determined by Council.

ZONE OFFICE (CONTINUED) ZONING AND DEVELOPMENT TABLE

POLICY STATEMENT Intended primarily for business and professional offices.

DEVELOPMENT STANDARDS								
MINIMUM LOT AREA	MINIMUM EFFECTIVE FRONTAGE	MAXIMUM PLOT RATIO	MINIMUM BOUNDARY SETBACKS			MINIMUM CAR PARKING SPACES	MINIMUM LANDSCAPING	OTHER REQUIREMENTS
			FRONT	REAR	SIDES			
	18m	1.0	11m	7.5m	2m per storey	1 per 40m ² G.L.A.	20% of site	

PERMITTED USES NOTE - UNLESS OTHERWISE SPECIFIED AGAINST A PARTICULAR USE BELOW THE STANDARDS ABOVE WILL APPLY TO THIS ZONE.

NO.	PERMITTED USES	SYMBOL	MINIMUM LOT AREA	MINIMUM EFFECTIVE FRONTAGE	MAXIMUM PLOT RATIO	FRONT	REAR	SIDES	MINIMUM CAR PARKING SPACES	MINIMUM LANDSCAPING	OTHER REQUIREMENTS
13	SERVICE PREMISES	PS							1 per 10m ² G.L.A.		

EXPLANATION OF SYMBOLS
See Clause 2.2.2

- P: Permitted subject to compliance with Development standards.
 PS: Not permitted unless special approval given by Council and conditions complied with.
 AP: Not permitted unless special approval given by Council after advertising.
 IP: Not permitted unless it is incidental to a predominant use as determined by Council.

ZONE OTHER COMMERCIAL - SHOWROOM

ZONING AND DEVELOPMENT TABLE

POLICY STATEMENT Intended for the establishment of showroom type uses which are inappropriate to the Shop Zone because of the larger land areas required but are not suited to industrial zones.

DEVELOPMENT STANDARDS

MINIMUM LOT AREA	MINIMUM EFFECTIVE FRONTAGE	MAXIMUM PLOT RATIO	MINIMUM BOUNDARY SETBACKS			MINIMUM CAR PARKING SPACES	MINIMUM LANDSCAPING	OTHER REQUIREMENTS
			FRONT	REAR	SIDES			
1,000m ²	20m	0.5	11.0m	7.5m	5.0m one side	1 space per 20m ² display area G.L.A.	20% of site	

PERMITTED USES

NOTE - UNLESS OTHERWISE SPECIFIED AGAINST A PARTICULAR USE BELOW THE STANDARDS ABOVE WILL APPLY TO THIS ZONE.

NO.	USE	SYMBOL	MINIMUM LOT AREA	MINIMUM EFFECTIVE FRONTAGE	MAXIMUM PLOT RATIO	FRONT SETBACK	REAR SETBACK	SIDE SETBACKS	CAR PARKING SPACES	LANDSCAPING	OTHER REQUIREMENTS
1	CARETAKER'S HOUSE	IP									
2	OFFICE	PS							1 per 40m ² G.L.A.		
3	SHOWROOM	P									
4	OPEN AIR DISPLAY	P									
5	WAREHOUSE	P									
6	CAR, BOAT, CARAVAN & MACHINERY SALES	P									
7	SERVICE STATION	PS	1,500m ²	40m				3.0 each side			
8	ROADHOUSE	PS	1,500m ²	40m				3.0 each side			
9	COIN OPERATED LAUNDRY	P									
10	FUNERAL PARLOUR	P									

EXPLANATION OF SYMBOLS
See Clause 2.2.2

P: Permitted subject to compliance with Development standards.

PS: Not permitted unless special approval given by Council and conditions complied with.

AP: Not permitted unless special approval given by Council after advertising.

IP: Not permitted unless it is incidental to a predominant use as determined by Council.

ZONE OTHER COMMERCIAL - SHOWROOM (CONTINUED)

ZONING AND DEVELOPMENT TABLE

POLICY STATEMENT Intended for the establishment of showroom type uses which are inappropriate to the Shop Zone because of the larger land areas required but are not suited to industrial zones.

DEVELOPMENT STANDARDS

MINIMUM LOT AREA	MINIMUM EFFECTIVE FRONTAGE	MAXIMUM PLOT RATIO	MINIMUM BOUNDARY SETBACKS			MINIMUM CAR PARKING SPACES	MINIMUM LANDSCAPING	OTHER REQUIREMENTS
			FRONT	REAR	SIDES			
1,000m ²	20m	0.5	11.0m	7.5m	5.0m one side	1 space per 20m ² display area G.L.A.	20% of site	Clause 3.2

PERMITTED USES

NOTE - UNLESS OTHERWISE SPECIFIED AGAINST A PARTICULAR USE BELOW THE STANDARDS ABOVE WILL APPLY TO THIS ZONE.

11	PLANT NURSERY	P						
12	CAR PARK	IP		2.0m	2.0m	1.5m each side		
13	SERVICE PREMISES	PS				1 per 10m ² G.L.A.		
14	RECREATION (PUBLIC)	P						
15	PUBLIC AMUSEMENT	P						
16	HEALTH CENTRE	P						
17	PRIVATE RECREATION	PS						

EXPLANATION OF SYMBOLS
See Clause 2.2.2

P: Permitted subject to compliance with Development standards.

PS: Not permitted unless special approval given by Council and conditions complied with.

AP: Not permitted unless special approval given by Council after advertising.

IP: Not permitted unless it is incidental to a predominant use as determined by Council.

ZONE LIGHT INDUSTRY

ZONING AND DEVELOPMENT TABLE

POLICY STATEMENT Primarily industry which will not affect the amenity of nearby areas through the emission of wastes and which do not require independent power sources. A relatively high standard of building facade will be sought. Council will co-ordinate the position of crossovers and landscaping on the street frontages of adjoining premises.

DEVELOPMENT STANDARDS

MINIMUM LOT AREA	MINIMUM EFFECTIVE FRONTAGE	MAXIMUM PLOT RATIO	MINIMUM BOUNDARY SETBACKS			MINIMUM CAR PARKING SPACES	MINIMUM LANDSCAPING	OTHER REQUIREMENTS
			FRONT	REAR	SIDES			
1,000m ²	20m	0.5	11m	10m	5.0m one side	1 per 50m ² G.F.A.	10% of site area	Clause 3.2

PERMITTED USES

NOTE - UNLESS OTHERWISE SPECIFIED AGAINST A PARTICULAR USE BELOW THE STANDARDS ABOVE WILL APPLY TO THIS ZONE.

	PERMITTED USES								
1	LIGHT INDUSTRY	P							
2	SERVICE INDUSTRY	P							
3	SHOWROOM	P				7.5m		1 per 20m ² G.F.A.	
4	OPEN AIR DISPLAY	P							
5	WAREHOUSE	P				7.5m		1 per 20m ² G.F.A.	
6	FUNERAL PARLOUR	P							
7	BUILDER'S YARD	P						1.5m per employee	
8	MOTOR REPAIR STATION	P							
9	CAR WASH	P							
10	PANEL BEATING	P							
11	PLANT NURSERY AND SALES	P							
12	SERVICE STATION	P	1,500m ²	40m			3.0m each side		

EXPLANATION OF SYMBOLS
See Clause 2.2.2

P: Permitted subject to compliance with Development standards.

PS: Not permitted unless special approval given by Council and conditions complied with.

AP: Not permitted unless special approval given by Council after advertising.

IP: Not permitted unless it is incidental to a predominant use as determined by Council.

ZONE LIGHT INDUSTRY (CONTINUED)

ZONING AND DEVELOPMENT TABLE

POLICY STATEMENT Primarily industry which will not affect the amenity of nearby areas through the emission of wastes and which do not require independent power sources. A relatively high standard of building facade will be sought. Council will co-ordinate the position of crossovers and landscaping on the street frontages of adjoining premises.

DEVELOPMENT STANDARDS

MINIMUM LOT AREA	MINIMUM EFFECTIVE FRONTAGE	MAXIMUM PLOT RATIO	MINIMUM BOUNDARY SETBACKS			MINIMUM CAR PARKING SPACES	MINIMUM LANDSCAPING	OTHER REQUIREMENTS
			FRONT	REAR	SIDES			
1,000m ²	20m	0.5	11m	10m	5.0m one side	1 per 50m ² G.F.A.	10% of site area	Clause 3.2

PERMITTED USES

NOTE - UNLESS OTHERWISE SPECIFIED AGAINST A PARTICULAR USE BELOW THE STANDARDS ABOVE WILL APPLY TO THIS ZONE.

NO.	USE	SYMBOL	FRONT	REAR	SIDES	PARKING	LANDSCAPING	OTHER
13	PUBLIC AMUSEMENT	P						
14	DRIVE-IN THEATRE	PS	20.0m	20.0m	20.0m	5 minimum		Screen face not to be visible to passing traffic.
15	CAR, BOAT, CARAVAN & SALES PREMISES	P		7.5m		1 per 20m ² display area		
16	CARETAKER'S HOUSE	IP						
17	OFFICE	IP						
18	LAUNDRY	P						
19	TRANSPORT DEPOT	P						
20	CAR PARK	IP	2m	2m	1.5m each side			

EXPLANATION OF SYMBOLS
See Clause 2.2.2
P: Permitted subject to compliance with Development standards.
PS: Not permitted unless special approval given by Council and conditions complied with.
AP: Not permitted unless special approval given by Council after advertising.
IP: Not permitted unless it is incidental to a predominant use as determined by Council.

ZONE GENERAL INDUSTRY ZONING AND DEVELOPMENT TABLE

POLICY STATEMENT Primarily general manufacturing industry which, by reason of waste emissions, noise, bulk or other features, must be removed from and buffered from other urban activity.

DEVELOPMENT STANDARDS								
MINIMUM LOT AREA	MINIMUM EFFECTIVE FRONTAGE	MAXIMUM PLOT RATIO	MINIMUM BOUNDARY SETBACKS			MINIMUM CAR PARKING SPACES	MINIMUM LANDSCAPING	OTHER REQUIREMENTS
			FRONT	REAR	SIDES			
1,000m ²	30m	0.5	11.0m	10.0m	5.0m each side	1 per 100m ² G.F.A.	10% of site area	Clause 3.2

NOTE - UNLESS OTHERWISE SPECIFIED AGAINST A PARTICULAR USE BELOW THE STANDARDS ABOVE WILL APPLY TO THIS ZONE.

PERMITTED USES								
1	GENERAL INDUSTRY	P						
2	LIGHT INDUSTRY	P					1 per 50m ² G.F.A.	
3	SERVICE INDUSTRY	P						
4	SHOWROOM (NO RETAIL SALES)	P			7.5m		1 per 20m ² G.F.A.	
5	VEHICLE REPAIR STATION	P						
6	PANEL BEATING/ SPRAY PAINTING	P						
7	CAR WASH	P						
8	FUEL DEPOT	P						
9	DRY CLEANING PREMISES	P						
10	BUILDER'S YARD	P					1.5 per employee	
11	TRANSPORT DEPOT	P					1 per 2 employees	

EXPLANATION OF SYMBOLS
See Clause 2.2.2

P: Permitted subject to compliance with Development standards.

PS: Not permitted unless special approval given by Council and conditions complied with.

AP: Not permitted unless special approval given by Council after advertising.

IP: Not permitted unless it is incidental to a predominant use as determined by Council.

ZONE GENERAL INDUSTRY (CONTINUED)

ZONING AND DEVELOPMENT TABLE

POLICY STATEMENT		Primarily general manufacturing industry which, by reason of waste emissions, noise, bulk or other features, must be removed from and buffered from other urban activity.							
DEVELOPMENT STANDARDS									
MINIMUM LOT AREA	MINIMUM EFFECTIVE FRONTAGE	MAXIMUM PLOT RATIO	MINIMUM BOUNDARY SETBACKS			MINIMUM CAR PARKING SPACES	MINIMUM LANDSCAPING	OTHER REQUIREMENTS	
			FRONT	REAR	SIDES				
1,000m ²	30m	0.5	11.0m	10.0m	5.0m each side	1 per 100m ² G.F.A.	10% of site area	Clause 3.2	
PERMITTED USES		NOTE - UNLESS OTHERWISE SPECIFIED AGAINST A PARTICULAR USE BELOW THE STANDARDS ABOVE WILL APPLY TO THIS ZONE.							
12	CAR WRECKING	P							
13	VETERINARY HOSPITAL	PS				1 per 40m ² G.F.A.			
14	OPEN AIR DISPLAY	IP							
15	CARETAKER'S HOUSE	IP							
16	OFFICE	IP							
17	WAREHOUSE	IP							
18	CAR PARK	IP	2.0m	2.0m	1.5m each side				
19	PUBLIC AMUSEMENT	PS							
20	PRIVATE RECREATION	PS							
21	DRIVE IN THEATRE	P							

EXPLANATION OF SYMBOLS

See Clause 2.2.2

P: Permitted subject to compliance with Development standards.

PS: Not permitted unless special approval given by Council and conditions complied with.

AP: Not permitted unless special approval given by Council after advertising.

IP: Not permitted unless it is incidental to a predominant use as determined by Council.

ZONE NOXIOUS AND HAZARDOUS INDUSTRY

ZONING AND DEVELOPMENT TABLE

POLICY STATEMENT Set aside for the exclusive location of industries that has been classified as an offensive trade under the Health Act. Council will ensure that establishments within the zone will not affect each other nor activity surrounding the zone.									
DEVELOPMENT STANDARDS									
MINIMUM LOT AREA	MINIMUM EFFECTIVE FRONTAGE	MAXIMUM PLOT RATIO	MINIMUM BOUNDARY SETBACKS			MINIMUM CAR PARKING SPACES	MINIMUM LANDSCAPING	OTHER REQUIREMENTS	
			FRONT	REAR	SIDES				
		At discretion of Council	20.0m	30.0m	10.0m each side	At discretion of the Council	At discretion of Council		
PERMITTED USES									
NOTE - UNLESS OTHERWISE SPECIFIED AGAINST A PARTICULAR USE BELOW THE STANDARDS ABOVE WILL APPLY TO THIS ZONE.									
1	NOXIOUS INDUSTRY	P							
2	HAZARDOUS INDUSTRY	P							
3	SEWER TREATMENT WORKS	P							
4	GAS MANUFACTURE AND STORAGE	P							
5	FUEL DEPOT	P							
6	STOCKYARDS AND SALES-YARDS	AP							
7	ABATTOIR	P							
8	CAR WRECKING	P							
9	EXTRACTIVE INDUSTRY	P							
10	CARETAKER'S HOUSE	IP							
11	OFFICE	IP							
12	CAR WASH	P							
13	DRY CLEANING PREMISES	P							
14	POWER GENERATION	P							
15	TRANSPORT DEPOT	P							
16	CAR PARK	IP							

EXPLANATION OF SYMBOLS
See Clause 2.2.2

P: Permitted subject to compliance with Development standards.

PS: Not permitted unless special approval given by Council and conditions complied with.

AP: Not permitted unless special approval given by Council after advertising.

IP: Not permitted unless it is incidental to a predominant use as determined by Council.

ZONE PUBLIC UTILITIES

ZONING AND DEVELOPMENT TABLE

POLICY STATEMENT Intended for major works associated with water, sewer, electricity and railway operations. Council will not regard truck depots, storage areas and workshops as public utilities but as industrial uses to be located accordingly.

DEVELOPMENT STANDARDS

MINIMUM LOT AREA	MINIMUM EFFECTIVE FRONTAGE	MAXIMUM PLOT RATIO	MINIMUM BOUNDARY SETBACKS			MINIMUM CAR PARKING SPACES	MINIMUM LANDSCAPING	OTHER REQUIREMENTS
			FRONT	REAR	SIDES			
			At the discretion of Council as per the surrounding Zone Standards			1 per 2 employees	At discretion of Council	

PERMITTED USES

NOTE - UNLESS OTHERWISE SPECIFIED AGAINST A PARTICULAR USE BELOW THE STANDARDS ABOVE WILL APPLY TO THIS ZONE.

1	WATER SUPPLY SEWERAGE & DRAINAGE HEADWORKS	P							
2	RAILWAY	P							
3	PUBLIC TRANSPORT DEPOT	P							
4	ELECTRICITY GENERATION	P							
5	RADIO AND T.V. STATION	P							
6	PUBLIC CAR PARK	P							
7	CARETAKER'S HOUSE	IP							
8	MUNICIPAL & GOVERNMENT OFFICES	IP							

EXPLANATION OF SYMBOLS
See Clause 2.2.2

- P: Permitted subject to compliance with Development standards.
- PS: Not permitted unless special approval given by Council and conditions complied with.
- AP: Not permitted unless special approval given by Council after advertising.
- IP: Not permitted unless it is incidental to a predominant use as determined by Council.

ZONE SCHOOL

ZONING AND DEVELOPMENT TABLE

POLICY STATEMENT A specific zone for schools of most types. Council will seek that the playing fields that make up the bulk of school sites be located to give greatest effect to the surrounding urban environment and be available to the community at large. In determining car parking standard, Council will take account of the number of cars likely to congregate on site.

DEVELOPMENT STANDARDS								
MINIMUM LOT AREA	MINIMUM EFFECTIVE FRONTAGE	MAXIMUM PLOT RATIO	MINIMUM BOUNDARY SETBACKS			MINIMUM CAR PARKING SPACES	MINIMUM LANDSCAPING	OTHER REQUIREMENTS
			FRONT	REAR	SIDES			
2 000m ²		0.5	At discretion of Council			As determined by Council	20% of site	

PERMITTED USES		NOTE - UNLESS OTHERWISE SPECIFIED AGAINST A PARTICULAR USE BELOW THE STANDARDS ABOVE WILL APPLY TO THIS ZONE.								
1	PRÉ SCHOOL CENTRE/ KINDERGARTEN	P		30m					1 per employee	
2	PRIMARY SCHOOL	P	4.0ha	150m					1.25 per classroom	
3	HIGH SCHOOL	P	10.0ha	200m					1.5 per classroom	Subject to negotiation. Council shall ensure that all staff and student parking is accommodated on site
4	TERTIARY/TECHNICAL SCHOOL	P	10.0ha	200m				5 per classroom		
5	DAY CARE/CHILD MINDING CENTRE	P	1,000m ²	20m	11.0m	7.5m	2.0m each side	1 per 5 children		
6	LIBRARY	P								
7	PUBLIC RECREATION	P								
8	CARETAKER'S HOUSE	IP								
9	EDUCATIONAL ESTABLISHMENT - OTHER	P								
10	CAR PARK	IP								

EXPLANATION OF SYMBOLS
See Clause 2.2.2

P: Permitted subject to compliance with Development standards.

PS: Not permitted unless special approval given by Council and conditions complied with.

AP: Not permitted unless special approval given by Council after advertising.

IP: Not permitted unless it is incidental to a predominant use as determined by Council.

ZONE OTHER COMMUNITY ZONING AND DEVELOPMENT TABLE

POLICY STATEMENT Intended for a wide variety of institutional, community and recreational activity. Council will seek high standards of architecture and landscaping.

DEVELOPMENT STANDARDS								
MINIMUM LOT AREA	MINIMUM EFFECTIVE FRONTAGE	MAXIMUM PLOT RATIO	MINIMUM BOUNDARY SETBACKS			MINIMUM CAR PARKING SPACES	MINIMUM LANDSCAPING	OTHER REQUIREMENTS
			FRONT	REAR	SIDES			
2,000m ²	20m	0.5	11m	7.5m	2 per storey	At discretion of Council	20% of site	

PERMITTED USES NOTE - UNLESS OTHERWISE SPECIFIED AGAINST A PARTICULAR USE BELOW THE STANDARDS ABOVE WILL APPLY TO THIS ZONE.

1	DAY CARE/CHILD MINDING CENTRE	P	1,000m ²					1 per 5 children	
2	PUBLIC LIBRARY	P						1 per 40m ² G.F.A.	
3	MUSEUM/ART GALLERY	P						1 per 40m ² G.F.A.	
4	HOSPITAL	P	4,000m ²	40m			5.0 per storey each side	1 per 2 Beds	
5	NURSING HOME	P		40m			3.0 per storey each side	1 per 5 Beds	
6	INSTITUTIONAL BUILDING/HOME	P	1,600m ²	30m	7.5m		1.5 per storey per side	1.5 spaces per bed.	
7	CEMETERY	P							
8	PUBLIC AMUSEMENT	P							
9	PUBLIC RECREATION	P							

EXPLANATION OF SYMBOLS
See Clause 2.2.2

P: Permitted subject to compliance with Development standards.

PS: Not permitted unless special approval given by Council and conditions complied with.

AP: Not permitted unless special approval given by Council after advertising.

IP: Not permitted unless it is incidental to a predominant use as determined by Council.

ZONE OTHER COMMUNITY (CONTINUED)

ZONING AND DEVELOPMENT TABLE

POLICY STATEMENT		Intended for a wide variety of institutional, community and recreational activity. Council will seek high standards of architecture and landscaping.							
DEVELOPMENT STANDARDS									
MINIMUM LOT AREA	MINIMUM EFFECTIVE FRONTAGE	MAXIMUM PLOT RATIO	MINIMUM BOUNDARY SETBACKS			MINIMUM CAR PARKING SPACES	MINIMUM LANDSCAPING	OTHER REQUIREMENTS	
			FRONT	REAR	SIDES				
2,000m ²	20m	0.5	11m	7.5m	2m per storey	At discretion of Council	20% of site		
NOTE - UNLESS OTHERWISE SPECIFIED AGAINST A PARTICULAR USE BELOW THE STANDARDS ABOVE WILL APPLY TO THIS ZONE.									
PERMITTED USES									
10	CHURCH	P		30m				1 per 5 seats	
11	PRIVATE RECREATION	AP							
12	AGED PERSONS VILLAGE	P	0.5ha	40m	7.5m	1.5m each side per storey	0.5 per unit		Max. site 2.0 ha.
13	GOVERNMENT/MUNICIPAL BUILDINGS	P					1 per 40m ² G.L.A.		
14	CARETAKER'S HOUSE	IP							
15	INFANT HEALTH CLINIC	P							
16	MEDICAL CLINIC	AP					5 per practitioner		

EXPLANATION OF SYMBOLS
See Clause 2.2.2

P: Permitted subject to compliance with Development standards.

PS: Not permitted unless special approval given by Council and conditions complied with.

AP: Not permitted unless special approval given by Council after advertising.

IP: Not permitted unless it is incidental to a predominant use as determined by Council.

ZONE RECREATION

ZONING AND DEVELOPMENT TABLE

POLICY STATEMENT Intended for all forms of recreational activity from passive low intensity use to organised spectator sports activity. In locating particular recreational uses, Council will take account of the impact of traffic parking noise and lighting on the amenity of any nearby residential neighbourhoods.

DEVELOPMENT STANDARDS

MINIMUM LOT AREA	MINIMUM EFFECTIVE FRONTAGE	MAXIMUM PLOT RATIO	MINIMUM BOUNDARY SETBACKS			MINIMUM CAR PARKING SPACES	MINIMUM LANDSCAPING	OTHER REQUIREMENTS
			FRONT	REAR	SIDES			

AT THE DISCRETION OF COUNCIL

PERMITTED USES

NOTE - UNLESS OTHERWISE SPECIFIED AGAINST A PARTICULAR USE BELOW THE STANDARDS ABOVE WILL APPLY TO THIS ZONE.

1	PUBLIC RECREATION NOT USED AT NIGHT	P								
2	PUBLIC RECREATION USED AT NIGHT	PS								
3	NATURAL COUNTRYSIDE WITH MANAGED AREAS	P								
4	CHANGEROOMS AND ACTIVITY BUILDING	P								
5	STADIUM	AP								
6	TROTting AND RACE TRACK	AP								
7	GOLF COURSE	AP								
8	PRIVATE RECREATION	AP								
9	SWIMMING POOL/ AQUATIC CENTRE	AP								
10	PUBLIC AMUSEMENT	AP								
11	CARETAKER'S HOUSE	IP								
12	CAR PARK	IP			2.0m	2.0m	1.5m each side			
13	PRIVATE CLUB	AP						1 per 5m ² bar & lounge area.		

EXPLANATION OF SYMBOLS
See Clause 2.2.2

P: Permitted subject to compliance with Development standards.

PS: Not permitted unless special approval given by Council and conditions complied with.

AP: Not permitted unless special approval given by Council after advertising.

IP: Not permitted unless it is incidental to a predominant use as determined by Council.

ZONE INTENSIVE FARMING

ZONING AND DEVELOPMENT TABLE

POLICY STATEMENT Council has identified by zoning and intends to protect from inappropriate use the valuable irrigated farmland in the Scheme Area.

DEVELOPMENT STANDARDS

MINIMUM LOT AREA	MINIMUM EFFECTIVE FRONTAGE	MAXIMUM PLOT RATIO	MINIMUM BOUNDARY SETBACKS			MINIMUM CAR PARKING SPACES	MINIMUM LANDSCAPING	OTHER REQUIREMENTS
			FRONT	REAR	SIDES			
N/A	N/A	N/A	20m	N/A	N/A	N/A	N/A	Clause 3.3.2

PERMITTED USES

NOTE - UNLESS OTHERWISE SPECIFIED AGAINST A PARTICULAR USE BELOW THE STANDARDS ABOVE WILL APPLY TO THIS ZONE.

1	DWELLING HOUSE	P						
2	DUPLEX HOUSE	PS						
3	VITICULTURE/HORTICULTURE MARKET GARDENING	P						
4	RURAL PURSUITS	P						
5	PLANT NURSERY	PS						
6	RURAL INDUSTRY	P						
7	LOT FEEDING	P						
8	STOCK HOLDING AND SALEYARDS	P						
9	BATTERY POULTRY KEEPING	AP						
10	WAYSIDE STALL	IP			6.0m		4 spaces	Min. of 200m clear sight distance along all roads adjoining site.
11	DOG KENNELS	AP						
12	PRIVATE STABLES	PS						
13	COMMERCIAL STABLES	PS						
14	PIGGERY	AP						

EXPLANATION OF SYMBOLS
See Clause 2.2.2

P: Permitted subject to compliance with Development standards.

PS: Not permitted unless special approval given by Council and conditions complied with.

AP: Not permitted unless special approval given by Council after advertising.

IP: Not permitted unless it is incidental to a predominant use as determined by Council.

ZONE GENERAL FARMING

ZONING AND DEVELOPMENT TABLE

POLICY STATEMENT Council intends to encourage these areas to continue to be used for viable large scale farming activity. Some limited tourist and recreational activity may be permitted where the effect of such development can be contained.

DEVELOPMENT STANDARDS									
MINIMUM LOT AREA	MINIMUM EFFECTIVE FRONTAGE	MAXIMUM PLOT RATIO	MINIMUM BOUNDARY SETBACKS			MINIMUM CAR PARKING SPACES	MINIMUM LANDSCAPING	OTHER REQUIREMENTS	
			FRONT	REAR	SIDES				
N/A	N/A	N/A	20.0m	N/A	N/A	N/A	N/A	Clause 3.3.2	

PERMITTED USES NOTE - UNLESS OTHERWISE SPECIFIED AGAINST A PARTICULAR USE BELOW THE STANDARDS ABOVE WILL APPLY TO THIS ZONE.

	PERMITTED USES								
1	RURAL PURSUIT	P							
2	DWELLING HOUSE	P							
3	DUPLEX HOUSE	IP							
4	RESIDENTIAL BUILDING	PS	1,600m ²	30m		7.5m	1.5per side per storey	1.5 spaces per bed	
5	MOTEL	AP	4,000m ²	40m		7.5m	3.0per side per storey	1.5 spaces per bed	
6	CARAVAN PARK/CHALET PARK	PS	1.0ha	40m				1.2 spaces per site	
7	CAMPING AREA	PS	0.5ha	40m				1.2 spaces per site	
8	CONSULTING ROOM ATTACHED TO A DWELLING	AP							
9	PRIVATE RECREATION	AP							
10	RADIO/T.V. INSTALLATION	PS							

EXPLANATION OF SYMBOLS

See Clause 2.2.2

P: Permitted subject to compliance with Development standards.

PS: Not permitted unless special approval given by Council and conditions complied with.

AP: Not permitted unless special approval given by Council after advertising.

IP: Not permitted unless it is incidental to a predominant use as determined by Council.

ZONE GENERAL FARMING (CONTINUED)

ZONING AND DEVELOPMENT TABLE

POLICY STATEMENT Council intends to encourage these areas to continue to be used for viable large scale farming activity. Some limited tourist and recreational activity may be permitted where the effect of such development can be contained.

DEVELOPMENT STANDARDS

MINIMUM LOT AREA	MINIMUM EFFECTIVE FRONTAGE	MAXIMUM PLOT RATIO	MINIMUM BOUNDARY SETBACKS			MINIMUM CAR PARKING SPACES	MINIMUM LANDSCAPING	OTHER REQUIREMENTS
			FRONT	REAR	SIDES			
N/A	N/A	N/A	20.0m	N/A	N/A	N/A	N/A	Clause 3.3.2

PERMITTED USES

NOTE - UNLESS OTHERWISE SPECIFIED AGAINST A PARTICULAR USE BELOW THE STANDARDS ABOVE WILL APPLY TO THIS ZONE.

11	SERVICE STATION/ROAD HOUSE	PS	1,500m ²	40m		11.0	7.5m	3.0m each side.			
12	VITICULTURE/HORTICULTURE MARKET GARDENING	P									
13	COMMERCIAL STABLES	P									
14	DOG KENNELS	PS									
15	FORESTRY	AP									
16	RURAL INDUSTRY	P									
17	EXTRACTIVE INDUSTRY	AP									
18	PRIVATE ZOO	AP									
19	HEALTH FARM	PS									
20	WAYSIDE STALL	IP				6.0m			4 spaces		200m min. clear sight distance required.
21	PUBLIC UTILITY	PS									
22	INSTITUTIONAL HOME/BUILDING	AP	1,600m ²	30m		20.0m	7.5m	1.5per side per storey	1.5 spaces per bed		
23	PUBLIC RECREATION	P									

EXPLANATION OF SYMBOLS
See Clause 2.2.2

- P: Permitted subject to compliance with Development standards.
- PS: Not permitted unless special approval given by Council and conditions complied with.
- AP: Not permitted unless special approval given by Council after advertising.
- IP: Not permitted unless it is incidental to a predominant use as determined by Council.

ZONE GENERAL FARMING (CONTINUED)

ZONING AND DEVELOPMENT TABLE

POLICY STATEMENT Council intends to encourage these areas to continue to be used for viable large scale farming activity. Some limited tourist and recreational activity may be permitted where the effect of such development can be contained.

DEVELOPMENT STANDARDS

MINIMUM LOT AREA	MINIMUM EFFECTIVE FRONTAGE	MAXIMUM PLOT RATIO	MINIMUM BOUNDARY SETBACKS			MINIMUM CAR PARKING SPACES	MINIMUM LANDSCAPING	OTHER REQUIREMENTS
			FRONT	REAR	SIDES			
N/A	N/A	N/A	20.0m	N/A	N/A	N/A	N/A	Clause 3.3.2

PERMITTED USES

NOTE - UNLESS OTHERWISE SPECIFIED AGAINST A PARTICULAR USE BELOW THE STANDARDS ABOVE WILL APPLY TO THIS ZONE.

24	PLANT NURSERY	PS							
25	PIGGERY	AP							
26	STOCK HOLDINGS AND SALEYARDS	PS							
27	VETERINARY CLINIC	P							
28	VETERINARY HOSPITAL	PS							
29	PRIVATE STABLES	P							

EXPLANATION OF SYMBOLS
See Clause 2.2.2

- P: Permitted subject to compliance with Development standards.
- PS: Not permitted unless special approval given by Council and conditions complied with.
- AP: Not permitted unless special approval given by Council after advertising.
- IP: Not permitted unless it is incidental to a predominant use as determined by Council.

ZONE FORESTRY

ZONING AND DEVELOPMENT TABLE

POLICY STATEMENT Primarily intended to protect the State Forest and reflect the objectives of the State Forests Department in their conservation and recreation policies as well as provide for the productive exploitation of the timber resource.									
DEVELOPMENT STANDARDS									
MINIMUM LOT AREA	MINIMUM EFFECTIVE FRONTAGE	MAXIMUM PLOT RATIO	MINIMUM BOUNDARY SETBACKS			MINIMUM CAR PARKING SPACES	MINIMUM LANDSCAPING	OTHER REQUIREMENTS	
			FRONT	REAR	SIDES				
N/A	N/A	N/A	20.0m	N/A	N/A		N/A		
NOTE - UNLESS OTHERWISE SPECIFIED AGAINST A PARTICULAR USE BELOW THE STANDARDS ABOVE WILL APPLY TO THIS ZONE.									
PERMITTED USES									
1	DWELLING HOUSE	P							
2	RESIDENTIAL BUILDING	PS	1,600m ²	30m		7.5m	1.5 per side per storey	1.5 spaces per bed	
3	CARAVAN/CHALET PARK CAMPING AREA	PS	1.0ha	40m				1.2 spaces per site	
4	SAWMILL	P							
5	TRANSPORT DEPOT	P							
6	FORESTRY	P							
7	PLANT NURSERY	P							
8	RURAL INDUSTRY	P							
9	MOTEL	AP	4,000m ²	40m		7.5m	3.0 per side per storey	1.5 spaces per bed	
10	EXTRACTIVE INDUSTRY	AP							

EXPLANATION OF SYMBOLS
See Clause 2.2.2

P: Permitted subject to compliance with Development standards.

PS: Not permitted unless special approval given by Council and conditions complied with.

AP: Not permitted unless special approval given by Council after advertising.

IP: Not permitted unless it is incidental to a predominant use as determined by Council.

ZONE SPECIAL RURAL ZONING AND DEVELOPMENT TABLE

POLICY STATEMENT It is the intention of Council to create a variety of opportunities for residential/hobby farm lifestyles. Council shall impose conditions to limit tree clearing, ensure that building design will preserve local amenity, ensure that animal stocking rates do not cause erosion. Council shall limit buildings to one dwelling house and associated outbuildings per lot.

DEVELOPMENT STANDARDS								
MINIMUM LOT AREA	MINIMUM EFFECTIVE FRONTAGE	MAXIMUM PLOT RATIO	MINIMUM BOUNDARY SETBACKS			MINIMUM CAR PARKING SPACES	MINIMUM LANDSCAPING	OTHER REQUIREMENTS
			FRONT	REAR	SIDES			
2ha	40m	N/A	20m	20m	20m	3	N/A	1. Adequate potable water supply required. 2. Clause 3.3.1

PERMITTED USES NOTE - UNLESS OTHERWISE SPECIFIED AGAINST A PARTICULAR USE BELOW THE STANDARDS ABOVE WILL APPLY TO THIS ZONE.

PERMITTED USES									
1 DWELLING HOUSE	P								
2 FORESTRY	PS								
3 VITICULTURE/HORTICULTURE, MARKET GARDENING	PS								
4 PRIVATE STABLES	P								Min. of 4,000m ² per horse
5 COMMERCIAL STABLES	AP	4ha							
6 DOG KENNEL	AP								
7 ART & CRAFT STUDIO	P								
8 PRIVATE RECREATION	AP								
9 PUBLIC RECREATION	P								
10 HOME OCCUPATION	AP								
11 PLANT NURSERY	AP								

EXPLANATION OF SYMBOLS
See Clause 2.2.2

- P: Permitted subject to compliance with Development standards.
- PS: Not permitted unless special approval given by Council and conditions complied with.
- AP: Not permitted unless special approval given by Council after advertising.
- IP: Not permitted unless it is incidental to a predominant use as determined by Council.

ZONE HOTEL ZONING AND DEVELOPMENT TABLE

POLICY STATEMENT Hotels and taverns are basically commercial uses. Because of specific traffic and other nuisances associated with liquor outlets specific zoning has been applied to maximise community involvement in their location.

DEVELOPMENT STANDARDS								
MINIMUM LOT AREA	MINIMUM EFFECTIVE FRONTAGE	MAXIMUM PLOT RATIO	MINIMUM BOUNDARY SETBACKS			MINIMUM CAR PARKING SPACES	MINIMUM LANDSCAPING	OTHER REQUIREMENTS
			FRONT	REAR	SIDES			
	40m		20.0m	15.0m	10.0m per side per storey	1 per room plus 1 per 3m ² bar area	25%	

NOTE - UNLESS OTHERWISE SPECIFIED AGAINST A PARTICULAR USE BELOW THE STANDARDS ABOVE WILL APPLY TO THIS ZONE.

PERMITTED USES									
1	HOTEL	P.	1.0ha	50m	0.6				
2	TAVERN	P	4,000m ²		0.4				
3	MOTEL	P	4,000m ²			7.5m	7.5m	3.0 per side per storey	1.5 spaces per unit
4	LICENCED RESTAURANT	P		10m					1 per 4 seats
5	NIGHT CLUB	P		20m					1 per 5m ² bar & lounge area
6	SERVICE PREMISES	IP							
7	PUBLIC AMUSEMENT	IP							
8	PLACE OF AMUSEMENT	IP							
9	LIQUOR STORE	IP							
10	CAR PARK	IP				2.0m	2.0m	1.5 each side	
11	CARETAKER'S HOUSE	IP							
12	LICENCED CLUB	P		20m					1 per 5m ² bar & lounge area.
13	SHOP	IP		6m		11.0m	7.5m	NIL	1 per 10m ² G.L.A.

Motel Bylaws apply.
Discretion of Council

EXPLANATION OF SYMBOLS
See Clause 2.2.2

P: Permitted subject to compliance with Development standards.

PS: Not permitted unless special approval given by Council and conditions complied with.

AP: Not permitted unless special approval given by Council after advertising.

IP: Not permitted unless it is incidental to a predominant use as determined by Council.

ZONE SERVICE STATION ZONING AND DEVELOPMENT TABLE

POLICY STATEMENT It is Council policy to encourage service stations to be developed in association with other commercial and industrial uses. Where this is not the case specific zoning will be required because of the traffic nuisance pertaining to particular sites.

DEVELOPMENT STANDARDS

MINIMUM LOT AREA	MINIMUM EFFECTIVE FRONTAGE	MAXIMUM PLOT RATIO	MINIMUM BOUNDARY SETBACKS			MINIMUM CAR PARKING SPACES	MINIMUM LANDSCAPING	OTHER REQUIREMENTS
			FRONT	REAR	SIDES			
1,500m ²	40m	0.35	11.0m	7.5m	3.0m each side	6	20%	

PERMITTED USES NOTE - UNLESS OTHERWISE SPECIFIED AGAINST A PARTICULAR USE BELOW THE STANDARDS ABOVE WILL APPLY TO THIS ZONE.

1	SERVICE STATION	P							
2	ROADHOUSE	P							
3	CAR WASH	PS							
4	SHOP AS PART OF SERVICE STATION	IP							
5	CARETAKER'S HOUSE	IP							
6	VEHICLE REPAIR STATION	IP							
7	CAR PARK	PS			2.0m	2.0m	1.5m each side		
8	CAR, BOAT, CARAVAN AND MACHINERY SALES	PS					5.0 one side	1 per 20m ² display area	

PART 3. General Provisions.

3.1 Residential Zones.

3.1.1 Standards for Group and Multiple Dwellings.

The Council shall not approve an application for development of group or multiple dwellings that cannot be connected to a reticulated waste water disposal system.

3.1.2 Special Residential Zone—Special Requirements:

(a) The additional requirements or modifications specified in Appendix 3 to the provisions of the Zoning and Development Table apply to the areas zoned Special Residential described in that Appendix.

(b) Where the Council approves a proposed development in a Special Residential Zone either:—

- (i) subject to a condition requiring a building envelope; or
- (ii) on the basis of an application for planning consent which includes the provision of a building envelope;

the building envelope applies and prevails over the Zoning and Development Table and Appendix 3 to the extent of any inconsistency.

3.1.3 Use of Land in Front Setback:

(a) A person shall not use land in the Special Residential Zone and Residential Zone between the street alignment and the setback distance prescribed by the Scheme except for one or more of the following:—

- (i) an access driveway;
- (ii) garden and landscaping;
- (iii) parking of a vehicle for a period not in excess of eight hours consecutively and maintenance of commercial vehicle, caravan, boat, or other vehicle.

(b) In the Special Residential Zone and Residential Zone the Council may agree to the use of the land between the street alignment and the building setback for a swimming pool or in special circumstances a car port if the Council is satisfied that—

- (i) the streetscape will not be adversely affected; and
- (ii) a traffic hazard will not result.

3.2 Commercial and Industry Zones.

3.2.1 Access for Loading and Unloading of Vehicles:

(a) Unless the Council otherwise approves and subject to any conditions it imposes a person shall not develop any land or building within the Commercial, Industry or Special Zones, for any purpose unless there is provided a paved accessway for vehicles from a street to the land or building so that loading and unloading can take place off the street and vehicles may return to the street in forward gear.

(b) The accessway shall be not less than 4.5 m in width but if the size of the lot makes the provision of an accessway of that width impracticable or unreasonable the Council may permit an accessway of a narrower width but in no case less than 3 m in width.

(c) A paved area for loading and unloading being not less than 3.5 m in width by 7 m with a minimum height clearance of 3.5 m shall also be provided.

3.2.2 Use of Land in Front Setback:

(a) On site areas of less than 4 000 m² in the Commercial and Industry Zones, and in the Hotel and Service Station Zones, a person shall not develop the land between the street alignment and the setback distance prescribed by the Scheme except for one or more of the following:—

- (i) an access drive-way;
- (ii) a parking area;
- (iii) loading and unloading of vehicles;

(iv) a trade display, but not within 3 m of the street alignment;

(v) garden or other landscaping; in accordance with Appendix II.

(b) On site areas of 4 000 m² or more in the Commercial or Industry Zones. Council shall require as a condition of development that at least 25% of the site area be set aside and developed as landscaping and at least one half of the landscaped area shall be on the front and side margins of the site.

3.3 Non Urban Zones.

3.3.1 General Policy—Special Rural Zones:

The following provisions shall apply specifically to all land included in the Special Rural Zone in addition to any provisions which are more generally applicable to such land under this Scheme:—

(a) The objective of the Special Rural Zone is to select areas within the rural areas wherein closer subdivision will be permitted to provide for such uses as hobby farms, horse breeding, rural/residential retreats, intensive agriculture including market gardens and viticulture, and also to make provision for retention of the rural landscape and amenity in a manner consistent with the orderly and proper planning of such area.

(b) The provisions for controlling subdivision, land uses and development relating to specific Special Rural Zones will be as laid down in Appendix 4 to the Scheme and future subdivision will accord with the Plan of Subdivision for the specified area referred to in the appendix and such plan of subdivision shall form part of the Scheme.

Before making provisions for a Special Rural Zone, Council will prepare, or require the owner(s) of the land to prepare, a submission supporting the creation of the Special Rural Zone and such submission shall include:—

- (i) A statement as to the purpose of intent for which the zone is being created.
- (ii) The reasons for selecting the particular area the subject of the proposed zone with particular reference as to how this relates to the Council's Rural Planning Strategy.
- (iii) A plan or plans showing contours at such intervals as to adequately depict the land form of the area and physical features such as existing buildings, rock outcrops, trees or groups of trees, lakes, rivers, creeks, swamps, orchards, wells and significant improvements.
- (iv) Information regarding the method whereby it is proposed to provide a potable water supply to each lot.
- (v) The proposed staging of the subdivision and development and the criteria to be met before successive stages are implemented.

(c) The Scheme provisions for a specific Special Rural Zone shall include a Plan of Subdivision showing:—

- (i) A subdivisional concept plan to be used as a guide to future subdivision.
- (ii) Areas to be set aside for Public Open Space, pedestrian access-ways, horse trails, community facilities, etc., as may be considered appropriate.
- (iii) Those physical features it is intended to conserve.
- (iv) The proposed staging of the subdivision where relevant.

(d) In addition to the Plan of Subdivision, the Scheme provisions for a specific Special Rural Zone shall specify:—

- (i) The facilities which the purchasers of the lots will be required to provide (e.g. their own potable water supply, liquid and solid waste disposal system, etc.).

- (ii) Proposals for the control of land uses and development which will ensure that the purpose of intent of the zone and the rural environment and amenities are not impaired.
- (iii) Any special provisions appropriate to secure the objectives of the zone.
- (e) In addition to a Building Licence, the Council's prior approval to commence development is required and such application shall be made in the form of Appendix 9 to the Scheme and be subject to the provisions of Part 6 of the Scheme.
- (f) Notwithstanding the provisions of section 11.3 (4) of the Uniform Building By-laws, not more than one private dwelling house per lot shall be erected.
- (g) The Council may seek the advise of the Department of Agriculture and any other person or Authority and may impose conditions on a planning concept to commence development to ensure that:—
- livestock is not kept on the land in excess of the capacity of the land to sustain that stocking rate;
 - soil erosion and dust nuisances do not arise;
 - where necessary tree planting and other remedial and preventative action is taken.
- (h) The Council may, by notice served upon individual landowners or upon a subdivider of land within this zone require the preservation of specified groups of trees and thereafter no landowner or subdivider shall cut, remove or otherwise destroy any group of trees so specified unless the Council rescinds the notice or order.
- (i) In addition to such other provisions of the scheme as may affect it, any land which is included in a "Special Rural Zone" shall be subject to those provisions as may be specifically set out against it in Appendix 4 entitled "Additional Requirements—Special Rural Zones".
- (j) Notwithstanding the provisions of the Scheme and what may be shown in the Plan of Subdivision specified in Appendix 4, the Town Planning Board may approve a minor variation to the subdivisional design but further breakdown of the lots so created shall be deemed to be contrary to the provisions of the Scheme.

3.3.2 General Policy on Non Urban Zones:

In considering applications for planning consent to commence development, subdivision and rezoning of land in a Non Urban Zone, the Council shall have regard to:—

- the need to protect the economic viability of the rural land use generally;
- the need to preserve the rural character and a rural appearance of the area;
- the need to ensure that the existing standard of roads, water and electricity supply and other community services is sufficient for the additional demands that the proposed development would create.

3.3.3 Declaration of Building Lines or Building Envelopes:

- (a) Council may from time to time declare that certain roads of scenic value, shall be the subject of a building setback line either by specifying a distance or by marking on a plan certified by the Shire Clerk. Such a setback or building line shall apply in addition to the setback specified for the zone or use specified in the Zoning and Development Table.

The Building Lines on the roads declared by Council as having scenic value are as per the following table:

No.	Road/Street	Set-back	Side(s) of Road	Between
1	Treendale Road....	50 m	Both	Clifton Rd and Waterloo Road
2	Waterloo Road	50 m	Both	Treendale Rd and Raymond Road
3	Raymond Road	50 m	Both	Waterloo Rd and South West Highway
4	Clifton Road	80 m	Both	Treendale Rd and western edge Brunswick Townsite
5	Forestry Road	80 m	Both	Coast Rd Highway and Myalup Beach Road
6	Myalup Beach Road	80 m	Both	Reading Rd (Myalup) and Eckersley Road
7	Uduc Road	80 m	Both	Eckersley Rd and Fourth Street
8	Johnston Road	80 m	Both	Logue Brook Drain and N. Boundary of Shire
9	Coast Road Highway	80 m	Both	N. Boundary of Shire and Australind Cemetery
10	South West Highway	80 m	Both	N. Boundary and South Boundary of Shires excluding Townsites
11	Coal Fields Highway	80 m	Both	South West Highway and Eastern Boundary of Shire
12	Wellesley Road	80 m	Both	Old Coast Road and Clifton Road

- (b) Council may from time to time declare building envelopes with respect to a particular lot or lots and where such a declaration is made, the building envelope(s) shall be marked on a plan and certified by the Shire Clerk and thereafter the building envelope(s) shall apply in lieu of the boundary setbacks that would otherwise have applied.

3.4 Miscellaneous.

3.4.1 Car Parking.

- The car parking requirements for each zone and each use are set out in the Zoning and Development Table.
 - Subject to the provisions of this clause the car parking requirements shall be provided on the site which is the subject of the proposed development or with the approval of the Council in the immediate vicinity thereof.
 - Each parking space shall be not less than the dimensions shown in Appendix 8 for the type of parking layout adopted.
 - All parking spaces and all necessary accessways shall, unless the Council agrees otherwise and except as hereinafter provided, be paved.
 - Where the dimensions of an open car parking area exceed 20 m in length or width, one parking space in every ten shall be used for garden and planting of native plants and trees to provide visual relief, those parking spaces shall be included in calculations as car parking and not as landscaping.
- For the purpose of this Clause, any open display area in car sales premises or in premises used for the display and sale of boats or industrial or agricultural plant or machinery are deemed to be Open Car Parking Areas.
- Where the owner demonstrates to the satisfaction of the Council that there is not the demand for the number of parking spaces specified in the Zoning and Development Table, the Council may permit the owner to provide landscaping in lieu of parking spaces not constructed and the landscaping shall be included in calculations as car parking but not as landscaping.
 - When considering an application for planning consent the Council shall have regard to and may impose conditions in respect of the location and design of the required car parking spaces, the planting of native trees and shrubs and pedestrian spaces on the lot; and in particular, but without limiting the generality of the foregoing, the Council shall take into account and may impose conditions concerning:—

- the proportion of parking spaces to be roofed or covered;

- (ii) the proportion of parking spaces to be below natural ground level;
 - (iii) the means of access to each parking space and the adequacy of any vehicular manoeuvring area;
 - (iv) the location of parking spaces on the lot and their effect on the amenity of adjoining properties, including the potential effect if those spaces should later be roofed or covered;
 - (v) the extent to which parking spaces are located within required setback areas;
 - (vi) the location or proposed location of footpaths and vehicular crossings and the effect on pedestrian and vehicular traffic movement and safety;
 - (vii) the practical possibility of adjoining land uses with different trading hours sharing the car parking requirements.
- (h) In Commercial and Special Zones, where a developer can satisfy the Council that the minimum car parking requirements cannot be provided on the site the Council may accept a cash payment in lieu of the provision of car parking spaces but subject to the requirements of this clause:—
- (a) A cash-in-lieu payment shall be not less than the estimated cost to the owner of providing the land and constructing the parking spaces required by the Scheme. The value of that area of his land which would have been occupied by the parking spaces may be stated by the Valuer General or by a licensed valuer appointed by Council.
 - (b) Before the Council agrees to accept a cash payment in lieu of the provision of parking spaces, the Council must either have already provided a public car parking nearby, or must have firm proposals for providing a public car park area nearby within a period of not more than eighteen months from the time of agreeing to accept the cash payment.
 - (c) Payments made under this clause shall be paid into a special fund to be used to provide public car parks.

3.4.2 Landscaping:

- (a) The landscaping requirement shown in the Zoning and Development Table or referred to in the Scheme means an open area designed, developed and maintained as garden planting and areas for pedestrian use and, at the discretion of the Council, it may include bushland, swimming pools and areas under covered ways but recreational buildings, amenity buildings, garbage collection and handling spaces and other open storage areas shall not be included.
- (b) Access driveways between a street alignment and a building may be included in the landscaping requirement but otherwise car parking areas and driveways shall not be included.
- (c) The Council may in a landscaped area restrict the use of concrete, gravel, pebble and other hard materials and require the planting of native trees, shrubs, lawns or other cover that require little maintenance.
- (d) Where a proposed development utilises less than fifty percent of the allowable plot ratio, the Council may reduce the landscaping requirement, but the landscaping requirement shall be required proportionately as subsequent development occurs.
- (e) A requirement of the landscaping is that one tree capable of growing to a height of 3 m or more shall be planted for every 10 sq.m. of landscaped area but this requirement does not apply in the case of residential land use.

3.4.3 Battle-axe Lots:

In the application of the Zoning and Development Table to battle-axe lots the following standards apply:—

- (a) the access strip shall be excluded in calculating the area of the lot;
- (b) the requirements of plot ratio and site coverage and other site requirements shall be applied to the area as calculated in accordance with paragraph (a) hereof;
- (c) the setback requirements of the Table shall be applied according to the direction in which the dwelling-house faces or in such other direction as is agreed between the Council and the owner;
- (d) the development of group or multiple dwellings on a battle-axe lot is not permitted.

3.4.4 Development of Lots with More than One Street Frontage:

- (a) Where development is proposed on a lot which has more than one street frontage, the Council shall decide if a dispute arises which street (if any) is the street frontage for the purposes of the Zoning and Development Table and the other provisions of the Scheme.

3.4.5 General Appearance of Buildings:

Council will not permit the erection of a building which by virtue of colour or type of materials, architectural style, height or bulk, ornamental or general appearance has an exterior design which is grossly out of harmony with existing buildings or the landscape character of the area.

3.4.6 Development Near Coast and Shores:

- (a) A person shall not commence or carry out any development, including, but without limiting the generality of that expression, excavation, filling, or planting or removal of vegetation, within 200 m of the permanent vegetation line on the ocean coast or within 200 m of the winter flood line of:—

Leschenault Inlet.
 Lake Preston.
 Collie, Brunswick, Harvey Rivers.
 Harvey Weir.
 Logue Brook Dam.
 Wellesley River downstream of Mitchell Road unless with the special approval of Council in accordance with Clauses 6.2 and 6.3.

- (b) In the event of a dispute as to the position of the winter flood line the decision of the Council acting on the advice of the Under Secretary for Works shall be final.

3.4.7 Development of Lots Abutting Unconstructed Roads:

Without prejudice to the provisions of Clause 6.4, where an application for planning consent to commence development is made in respect of land abutting a road not providing all weather access or not having access to a constructed road the Council may:—

Refuse the application until the road has been constructed or access by means of a constructed road provided as the case may be.

PART 4. Special Provisions.

4.1 Development Areas.

4.1.1 The subdivision or development of land within a development area is not permitted unless:—

- (a) an overall plan and report in respect thereof has been approved by the Council; or
- (b) a town planning scheme in respect of the subdivision and development of land within the development area has been prepared and has come into operation (in this clause referred to as a development scheme);

nor otherwise than in accordance with the requirements and provisions of the overall plan or the development scheme, as the case may be.

4.1.2 An Overall Plan Shall Show the Following:—

- (a) the overall layout of road systems;
- (b) the location of public services, open space and community facilities;

- (c) the proposed subdivision or development and shall be accompanied by a report in writing giving details of the proposed subdivision or development.

4.1.3 Except where the Council requires a development scheme to be prepared, an owner of land within a development area who wishes to subdivide or develop the land shall before doing so submit to the Council an overall plan and a report in accordance with the provisions of Clause 4.1.2.

4.1.4 The Council may require that a development scheme be prepared for a development area or portion thereof if the Council is of the opinion that it is impossible or impracticable for the subdivision or development of the development area or portion thereof to be carried out otherwise than pursuant to a development scheme because of inability or likely inability of owners of land to reach agreement as to the sharing of costs or otherwise, there being development costs applicable to some owners but not others, there being a requirement for contributions of land by some owners but not others or for any other reason the Council considers sufficient.

4.1.5 The provisions of Clause 4.1 do not apply to the following forms of subdivision or development:—

- (a) a subdivision to effect a minor boundary adjustment;
- (b) a subdivision to which section 25 of the Act applies;
- (c) the carrying out of development for a purpose of a use marked P in the Zoning and Development Table;
- (d) the erection of an outbuilding.

4.1.6 Subject to compliance in each case with the requirements and provisions of the Scheme applicable thereto as set out in Appendix 5.

4.2 Places of Heritage Value.

4.2.1 The places described in Appendix 1 and situated on the lands shown as places of heritage value on the Scheme Map are considered by the Council to be of historic, architectural, scientific, scenic or other value and should be retained in their present state or restored to their original state or to a state acceptable to the Council.

4.2.2 A person shall not without the special approval of the Council at or on a place of heritage value carry out any development including, but without limiting the generality of the foregoing:—

- (a) the erection, demolition or alteration of any building or structure (not including farm fencing, wells, bore or troughs and minor drainage works ancillary to the general rural pursuits in the locality);
- (b) clearing of land or removal of trees associated with a building of Heritage Value;
- (c) the erection of advertising signs;
- (d) clearing of land.

4.2.3 The provisions of Clause 6.2 apply with the necessary modifications to applications for the special approval of the Council under Clause 4.2.2.

4.2.4 The Council may from time to time appoint an advisory panel consisting of the President or a Councillor and two other persons not including Councillors or staff who in the opinion of the Council have the appropriate qualifications or experience and refer to it any matter concerning a place of heritage value, an application for the special approval of the Council to carry out development at or on a place of heritage value including the general appearance of buildings, the design and appearance of buildings in relation to the amenity of the area, the prevention of the erection of ugly buildings and the promotion of harmony in the exterior designs of buildings, and the preparation of policies or codes with reference to places of heritage value.

4.2.5 The Council may from time to time revoke the appointment of any member of any advisory panel, other than the President, and appoint another person in place of the person whose appointment has been revoked or who resigns or is unable to act.

4.2.6 A person shall not act as a member of an advisory panel if he has a direct or indirect pecuniary interest in the matter before it.

4.2.7 The Council is not bound by the recommendation of an advisory panel, but if it does not accept the recommendation it should give reasons for its action.

4.2.8 The Council may from time to time prepare or adopt policies or codes with reference to any one or more places of heritage value.

4.2.9 The Council may give its special approval to development at or on a place of heritage value if the development:—

- (a) complies with the land use requirements of the zone in which the development is proposed; and
- (b) complies with the requirements of any policy or code in respect of the place of heritage value.

4.2.10 The Council may give its special approval to the restoration of a place of heritage value notwithstanding that the work involved does not comply with the Uniform Building By-laws or with the provisions of the Zoning and Development Table for the zone or area in which the place of heritage value exists.

4.2.11 Subdivision proposals within Places of Heritage Value should reflect the high quality rural landscape of the area and lots less than 40 ha. in area would not be supported by Council.

4.3 Additional and Restricted Use Areas.

4.3.1 Those portions of the Scheme Area which are specified in the Appendix 6 are classified as Additional Use Areas.

4.3.2 Notwithstanding that a parcel of land described in Appendix 6 is within another zone the land or any building or structure thereon may be used for the purpose set against that parcel of land in Appendix 6 in addition to the other uses permitted in the zone in which the land is situated.

4.3.3 Those portions of the Scheme Area which are specified in Appendix 7 are classified as Restricted Use Areas for the uses or purposes set against such lands respectively in Appendix 7.

4.3.4 A person shall not use any land any building or any structure thereon in a Restricted Use Areas except for the use or purpose set against such land in Appendix 7.

PART 5. Non-conforming Uses of Land.

5.1 Continuance of Non-conforming Use.

If at the gazettal date any land, building or structure is being lawfully used for a purpose or in a manner not permitted by the Scheme (hereinafter referred to as a "non-conforming use" the non-conforming use may continue subject to the following restrictions:—

- (a) the non-conforming use shall not be extended beyond the boundaries of the lot or lots upon which the non-conforming use was in fact being carried on at the gazettal date;
- (b) if the building or buildings in which the non-conforming use was carried on were wholly within one lot at the gazettal date, the building or buildings shall not be extended beyond the limits of that lot;
- (c) if the building or buildings in which the non-conforming use was carried on were constructed on more than one lot at the gazettal date, the building or buildings shall not be extended beyond:—
 - (i) the land on which the building or buildings stand, and
 - (ii) such land which is adjacent to the building or buildings and not being used for any other purpose authorised by the

Scheme, as is reasonably required for the purpose for which the building or buildings are being used—

- (d) a person shall not erect, alter or extend a building or buildings used in conjunction with a non-conforming use unless in conformity with the provisions and requirements of the Scheme and the Council may require:—

- (i) compliance with the requirements applicable to the zone in which the non-conforming use is carried on;
- (ii) compliance with the requirements applicable to any zone in which the non-conforming use is, subject to compliance with the other provisions of the Scheme, permitted;
- (iii) compliance with any requirements applicable to the use class in which the non-conforming use is comprised in any zone in which that use class is, subject to compliance with the other provisions of the Scheme, permitted;

or the Council may for the purpose of regulating the erection, alteration or extension of a building or buildings used in conjunction with a non-conforming use determine such requirements as it thinks necessary to secure the amenity, health or convenience of the area in addition to or substitution for any of the foregoing;

- (e) a building which is situated on a place shown as a place of heritage value on the Scheme Map shall not be altered or extended unless it conforms with the relevant provisions of Part 2 or unless with the approval of the Council.

5.2 Discontinuance.

Subject to Clause 5.3, if a non-conforming use is discontinued or changed after the gazettal date, a person shall not thereafter use the land or any building or structure thereon on or in which the non-conforming use was carried on for a purpose not permitted by the Scheme.

5.3 Change to Another Non-conforming Use.

5.3.1 The Council may upon such conditions as it thinks fit permit the change of a non-conforming use to another non-conforming use if in its opinion the latter use is less prejudicial to the amenity of the area.

5.3.2 If the Council approves the change of a non-conforming use to another use, the owner and occupier of the land on which the use is carried on shall comply with all the requirements of the Scheme relating to the new use and to the building or buildings used or to be used in respect thereof.

5.4 Acquisition and Agreements.

The Council may for the purpose of discontinuing a non-conforming use or in prohibiting the extension of alteration of a non-conforming use (other than in accordance with this Part), acquire the land and building (if any) on or in which the use is or is permitted to be carried on or make an agreement relating to the payment of compensation or moneys to a person willing to discontinue a non-conforming use.

5.5 Registration of Non-conforming Uses.

A person carrying on a non-conforming use shall upon being requested in writing by the Council so to do, give to the Council in writing full information of the nature and extent of the non-conforming use.

5.6 Arbitration.

If any question arises as to whether at any particular date any land:—

- (a) does or does not comprise the lot or lots on which a non-conforming use is being carried on; or
- (b) is or is not being used for any purpose authorised by the Scheme; or

- (c) is or is not reasonably required for the purpose for which any building is being used;

that question shall on the application of the claimant or the Council, be determined by arbitration under and in accordance with the Arbitration Act 1895, unless the parties agree on some other method of determination.

PART 6. Administration.

6.1 Application for Planning Consent.

6.1.1 A person who desires to develop or use land for any purpose shall make application to the Council for planning consent to the development or usage before applying for a building licence.

6.1.2 The application shall be in the form and contain the particulars referred to in the form in Appendix 9 and any further particulars the Council considers necessary to enable it to determine the application.

6.1.3 For the purposes of the Scheme the following works and uses are not development and it is not necessary for a person to make application for planning consent in respect thereof:—

- (a) the maintenance, improvement or alteration of or to a building if the works:—
 - (i) affect only the interior of the building; or
 - (ii) do not materially affect the external appearance of the building or increase the floor area thereof;
- (b) A public work undertaken, constructed or provided by the Government or a department or instrumentality of the Government or a local authority pursuant to section 32 of the Act;
- (c) the use of a building or land within the curtilage of a dwelling house for a purpose incidental to the enjoyment of the dwelling house as such;
- (d) the construction of a road or the carrying out of improvements on the land designated as a road or as public open space on a plan of subdivision approved by the Town Planning Board;
- (e) the erection of a dwelling house upon a lot upon which no other dwelling house has been or is in the course of being erected if the use of that lot for the purposes of a dwelling house is permitted by the Scheme and the relevant development standards and requirements of the Scheme are complied with.

6.1.4 Without limiting the generality of the expression "development" for the purposes of the Scheme the Council's planning consent is required in respect of the following:—

- (a) an increase in the number of dwelling units on a lot;
- (b) the deposit of refuse or waste materials on land;
- (c) the excavation or filling of or other earthworks on land which change the natural contours of the land by more than 600 mm;
- (d) the clearing or felling of trees, or alteration or demolition of or on a Place of Heritage Value other than the development exempted in clause 4.2.

6.2 Application for Special Approval.

6.2.1 The Council shall in the case of an application for permission to carry on a use marked AP in the Zoning and Development Table and may in the case of an application for permission to carry on a use marked PS in the Zoning and Development Table or in any other case in which application is made for its approval give notice of the application in accordance with the provisions of this clause.

6.2.2 Where the Council is required or decides to give notice of an application the Council shall cause:—

- (a) notice of the proposed use and development to be sent by post or delivered to the owners and occupiers of land within an area determined by the Council as likely to be affected by the granting of the application;
- (b) notice of the proposed use and development to be published in a newspaper circulating in the Scheme Area and in the State of Western Australia stating that submissions may be made to the Council within one calendar month, from the publication thereof; and
- (c) a sign displaying notice of the proposed use and development to be erected in a conspicuous position on the land for a period of one calendar month from the date of publication of the notice referred to in paragraph (b) hereof.

6.2.3 At the expiration of the one calendar month referred to in clause 6.2.2, the Council shall consider the application and decide whether to grant or refuse its special approval or to grant approval upon conditions.

6.2.4 A resolution to grant special approval must be passed by an absolute majority of the Council.

6.3 Matters to be Considered by Council.

6.3.1 In considering and making its decision on applications for approval under clauses 6.1 and 6.2 the Council shall take into consideration the following matters:—

- (a) the provisions of the Scheme and of any other town planning scheme affecting the land the subject of the application or affecting land in the vicinity;
- (b) the size, shape and character of the land to which the application relates and the view from the building and interruption of the view likely to be caused by the proposed building;
- (c) any plan, design, development code or policy adopted by the Council for the development of the locality, zone or use;
- (d) the existing and likely future character and amenity of the neighbourhood, including (but without limiting the generality of the foregoing) the question of whether the proposed development is likely to cause injury thereto including injury caused by the appearance of the proposed building or due to the emission of light, noise, electrical interference, vibration, smell, fumes, smoke, vapour, steam, soot, ash, dust, grit, oil, liquid wastes or waste products;
- (e) the availability and adequacy of public utilities;
- (f) the nature of roads giving access to the land;
- (g) the provision of car parking, access for the manoeuvring of vehicles and likely traffic hazards;
- (h) the presence of vegetation on the site, the desirability of retaining portion of that vegetation and provision of adequate landscaping;
- (i) the submissions received by the Council including representations made by any public or statutory authority;
- (j) the advice or recommendations made by an Advisory Panel, where convened, in respect of a Place of Heritage Value;
- (k) the position of proposed buildings and their effect on adjoining buildings or land;
- (l) any other matters the Council considers relevant.

6.4 Council Decisions.

6.4.1 The Council may grant planning consent or its special approval with or without conditions or may refuse to grant its consent or approval to an application. The decision shall be in the form of Appendix 10 and shall be conveyed to the applicant.

6.4.2 If the Council grants its planning consent or special approval subject to conditions and any of the conditions is not fulfilled or complied with the Council may revoke its consent or approval.

6.4.3 The Council may limit the time for which its planning consent or special approval remains valid.

6.4.4 The Council shall notify each person by whom a submission has been made following the publication of a notice under clause 6.2.2 of the decision of the Council and shall state the conditions (if any) imposed by the Council in granting its special approval or the grounds upon which approval was refused as the case may be.

6.4.5 Where the Council has not within 60 days after the receipt by it of an application for planning consent or special approval communicated its decision to the applicant the application is deemed to have been refused except where the Council gives notice of the application pursuant to Clause 6.2.

6.5 Powers of the Council.

6.5.1 The Council in the conduct and management of the Scheme has, in addition to all other powers vested in it, the powers:—

- (a) by its officers, employees, agents or contractors, to enter and inspect any land or building within the Scheme Area at a reasonable time;
- (b) to enter into agreements and arrangements with any of the owners of land within the Scheme Area; and
- (c) to acquire land or buildings within the Scheme Area.

6.5.2 One calendar month's written notice is hereby prescribed as the notice to be given pursuant to section 10 of the Act. Any expenses incurred by the Council under the said section may be recovered from the person in default as a simple contract debt in such Court of Civil Jurisdiction and is competent to deal with the amount of the claim.

6.5.3 The Council may at any time exercise the powers conferred by section 13 of the Act.

6.5.4 The Council may deal with or dispose of any land which it has acquired pursuant to the provisions of the Scheme in accordance with the Act and in conformity with the provisions of the Scheme.

6.6 Enforcement.

6.6.1 A person shall not without the written consent of the Council use a building or part of a building in respect of which the Council has granted planning consent subject to conditions until all of those conditions have been complied with to the satisfaction of the Council.

6.6.2 One month's written notice is hereby prescribed as the notice to be given pursuant to section 10 of the Act before the Council exercises the powers conferred by that section:—

- (a) to remove, pull down or alter any building or other work in the Scheme Area, which has been commenced or continued after the gazettal date and which is such as to contravene the Scheme, or in the erection or carrying out of which any provision of the Scheme has not been complied with;
- (b) to execute any work which it is the duty of any person to execute under the Scheme, in any case where it appears to the Council that delay in the execution of the work would prejudice the efficient operation of the Scheme,

and any expenses incurred by the Council under that section may be recovered from the person in default in a court of competent jurisdiction.

6.7 Relaxation of Standards.

6.7.1 If a development the subject of an application for planning consent does not comply with a standard or requirement prescribed by the Scheme applicable thereto the Council may if it is satisfied that:—

- (a) if approval were granted, the development would be consistent with the orderly and proper planning of the locality and the preservation of the amenities of the locality; and

- (b) the non-compliance will not have an adverse effect upon the occupiers or users of the development or the property in or the inhabitants of the locality or the likely future development of the locality;

by resolution passed by an absolute majority confirmed by an absolute majority at a subsequent meeting within 3 months after the first resolution grant planning consent to the development subject to any conditions the Council thinks fit notwithstanding the non-compliance with the Scheme.

6.7.2 Prior to granting planning consent the Council shall advertise its intention to consider doing so in accordance with Clause 6.2.2.

6.8 Offences and Penalties.

6.8.1 A person shall not use any land or any building or structure thereon contrary to or otherwise than in accordance with the provisions of the Scheme.

6.8.2 If pursuant to the Scheme, planning consent or an approval has been granted by the Council upon conditions a person who commits a breach of or fails to comply with any of those conditions or who fails to comply with any of the provisions of the Scheme is guilty of an offence and without prejudice to any other remedy given herein is liable to the penalties prescribed by the Act.

6.9 Claims for Compensation and Betterment.

6.9.1 Except where otherwise provided in the Scheme, the time limited for the making of claims for compensation pursuant to section 11 of the Act is six months after the date when notice of the approval of the Scheme is published in manner prescribed by the regulations made under the Act or six months after the date upon which the land or property of the claimant is injuriously affected by the making of the Scheme, whichever is the later.

6.9.2 Claims made by the Council pursuant to section 11 (2) of the Act shall be made within eighteen months of the completion of the work or the section of the work by reason of which the land in respect of which the claim is made is increased in value.

6.10 Appeal.

A right of appeal shall be conferred upon the applicant seeking planning consent, or the owner of land the subject of the application, and an applicant, if aggrieved by a decision of Council in the use of its discretionary powers under the Scheme, may appeal in accordance with Part 5 of the Town Planning and Development Act 1928, as amended and the regulations made thereunder.

APPENDIX 1

Clause 4.2 applies.

Shire of Harvey

SCHEDULE OF PLACES OF HERITAGE VALUE

Code No.	Name of Place	Location	Description
1	Yarloop Bakery....	Pt. Lot 45 cnr. South Western Highway and Yarloop-Hoffman Road (north east cnr. of intersection) Yarloop	Old Bakehouse
2	Yarloop War Memorial	In railway reserve off Railway Parade on western side of street opposite Millar's timber workshop	Memorial erected in 1922 in memory of those who died in the 1914-18 War
3	Timber Mill Workshop complex	Wellington Loc. 897 Railway Parade on eastern side of street, south of Hospital Street, Yarloop	Example of a complete timber mill workshop constructed in the mid 1980s. Timber buildings in various states of repair incorporate much of the mill equipment used during the 90s
4	Moreton Bay Fig Tree at Uduc	Lot 4594 Myalup Road—approx. 200 m west of Field Road on northern side of road	Large tree visible from Myalup Road
5	Italian Prisoner of War Shrine	Lot 227 South West Highway—adjacent to irrigation supply channel on eastern side of road, North Harvey	Structure which originally was at the entrance to a building used as a church by Italian P.O.W.'s during 2nd World War
6	Stirling Memorial	On Reserve located between Baker Street and the Harvey River Diversion, north of King Street, Harvey	Granite memorial indicating the approximate point where Sir James Stirling reached the banks of the Harvey River in 1837
7	Harvey War Memorial Library	Lot Pt. 4 Young Street (5 lots south of Gibbs Street on eastern side of street) Harvey	Original building erected in 1921. Renovated in 1977
8	Knowles' Store (formerly)	Lot 17 cnr. Uduc Road and Hackett Road (southwest cnr. of intersection) Harvey	Site of weatherboard store with corrugated iron roof built by John Knowles in 1898
9	"Jardup" Homestead	Loc. 172 off Harvey-Quindanning Road, approx. 10 km east of South Western Highway on northern side of road	Homestead built by Ephraim Clarke, who acquired the surrounding 10 acre location in 1859
10	"Bundidup" Homestead	A 22094 Wellington Loc. 4472 (Wokalup Research Station) off Mornington Road, approx. 1 km east of South Western Highway on northern side of road	Homestead built by Thomas Hayward after purchasing the surrounding property in 1861
11	"Runnymead" Homestead	Pt. Wellington Loc. 1, lot 4 off Wellesley Road approx. 2 km east of Old Coast Road on northern side of road	Site of early homestead
12	"Springhill" Homestead	Lot 8 of Pt. Wellington Loc. 17 approx. 1.5 km west of Old Coast Road from approx. 3.7 km north of the Leschenault Inlet	Two storeyed brick homestead with corrugated iron roof built by Benjamin Piggott around 1862

APPENDIX 1—*continued*

Code No.	Name of Place	Location	Description
13	"The Monastery" Homestead ...	Located off southern side of Wellesley Road, adjacent to eastern bank of the Wellesley River (approx. 7 km north of Clifton Road)	Old Homestead
14	"White Rocks"	Located off eastern side of the South Western Highway, approx. 400 m south of intersection with Partridge Road	Natural outcrop of white granite
15	Cathedral Avenue	Scenic Drive along the eastern side of the Leschenault Inlet extending north from the Old Coast Road to Buffalo Road	Avenue of paperbarks and other native trees lining an original section of the Old Coast Road
16	"Alverstoke" Homestead ...	Lot 15 Clifton Road—approx. 5 km west of South Western Highway through Brunswick on northern side of road—opposite junction with Alverstoke Road	Old Homestead built in 1842
17	Old State Farmhouse	Lot 18 Brunswick Estate off Wellesley Road, approx. 0.5 km north of Clifton Road on eastern side of road	Old Homestead
18	Saint Peter's Church	Lot 10 South Western Highway (5 lots south of Clifton Road on eastern side of road) Brunswick Junction	Brick church with decorative stonework. Conical belfry over front porch. Foundation stone laid in September 1907. Consecrated in February 1911
19	Australind Cemetery	▲ 7575 Old Coast Road (east side of road, approx. 1.2 km north of intersection with Koombana Road), Australind	Site of the original Australind Cemetery
20	Australind Memorial	▲ 9722 Loc. 4921 Old Coast Road (west side of road, approx. 100 m south of Francis Street) Australind	Memorial Stone erected in 1938 to commemorate original settlers who settled in 1884
21	"Upton House" Homestead ...	Lot 78 cnr. Upton Place and Carpenter Terrace (north-west cnr of intersection) Australind	A two storeyed brick homestead with verandahs and corrugated iron roof which was originally shingled. Built between 1844-47 and originally owned by Marshall Waller Clifton, Chief Commissioner for W.A. Company
22	Saint Nicholas Anglican Church	Located on small lot on north side of Paris Road, approx. 1 km east of Old Coast Road, Australind	Weatherboard building with corrugated iron roof which stands on land originally purchased by James Narro-way from the W.A. Company. Built in 1840 as a residence and in 1841 became a Congregational Chapel. Acquired by Anglican Church in 1915
23	Henton Cottage.... ..	Located on small lot on south side of Paris Road, approx. 1 km east of Old Coast Road, Australind	Weatherboard cottage with shingle roof. Built by W. Dacres Williams in 1842 as the Prince of Wales Hotel. Bought by John Allnutt in 1844 or 1845. Recently restored to original condition
24	Coastal Lakelands	The land generally west of the Coast Road Highway	An area of significant landscape value including Lake Preston, Leschenault Inlet and the Indian Ocean coastline
25	Darling Range	The land generally east of South West Highway	An area of significant landscape value including the foothills, Darling Scarp and the Range plateau and valleys
26	Benger Swamp	West of the township of Benger and generally south of Mitchell Road	A wetland of significant ecological value
27	La Porte Bird Rookery ...	South West corner of Leschenault Loc. 4 (Old Coast Road) Australind	A natural swamp which is a breeding ground for White Egrets

APPENDIX 2.

POLICIES FOR PLACES OF HERITAGE VALUE.

Clause 4.2 applies.

Area 1: Coastal Lakelands.

That part of the Scheme Area between the Coast Road Highway and the Indian ocean including the area 200 metres east of the Highway as depicted on the Scheme Map.

1. The Council at the appropriate time will undertake a detailed survey of all or part of the area to determine areas where recreation and holiday settlements might be established.

2. The Council at the appropriate time will prepare design criteria for the recreation and holiday development forms it considers suitable for the area and will make the criteria available to intending developers.

3. In determining areas where development may occur or in considering proposals, the Council will take account the following criteria.

3.1 Areas with a higher capacity for development should be intensively developed and should attract users away from those areas less well equipped to absorb pressure of use.

3.2 Areas of particularly high wildlife potential should be as inaccessible as possible to the general public and should not be developed for human use.

3.3 Areas surrounding development areas which in an undeveloped form have such high intrinsic landscape value that they will attract use must be taken into account when designing the development area so that pressure of use does not destroy the character of the surrounding area.

3.4 Areas with a low level of soil and or vegetation stability should be avoided.

3.5 The Coast Road Highway should be seen as a visual corridor and remain a tourist route and the Council will not permit a roadhouse, motel, or caravan park within 20 km of an existing development of that nature.

3.6 Development areas must be of a physical character that new buildings and associated paraphernalia will be camouflaged by natural vegetation or topographic features. Standing timber should be retained wherever possible, so that only those trees directly and inevitably threatened by development may be removed with the consent of the Council.

3.7 Where roads are needed to service areas of foreshore they should approach at right angles orientated away from the prevailing winds and located along the base of dunes and meet the foreshore at places suitably equipped to absorb the intensified pressure of use. Roads should not run parallel or adjacent to foreshores.

The standard of access road should be commensurate with the activity potential of the area and the ultimate size of the settlement.

Penetration of the countryside by the motor car should be restricted and minimised. Clearly developments have to be serviced, but the main design criteria must be the landscape, and not the engineering ideals of traffic management.

4. In preparing or considering design standards for the development of a recreation and holiday settlement, the Council will consider the following criteria.

4.1 Buildings should be designed to sit low in the landscape with the minimum of adjustment to levels and minimum disturbance of natural vegetation.

Materials should be either limestone or limestone coloured brick or asbestos or weatherboard in coastal areas and could be darker brick or wood in the woodland areas.

4.2 Buildings should be grouped or clustered around open space; in valleys in the dune areas and in hollowed out clearings in the woodland countryside.

4.3 Planting should concentrate on the locally-occurring species and should preferably exclude exotics.

5. As farming activity in the area is an appropriate economic activity which enhances the landscape value such activity will be encouraged to continue.

6. Where proposals for development in the area precede the determination of the criteria summarised herein, the developer shall satisfy the Council that the development meets all the general criteria established herein by preparing an environmental impact statement setting out:—

6.1 The proposal including:—

reasons for choice of site;
population;
traffic flows;
human activities to occur.

6.2 The existing environment, including:—

stability of soil and vegetation;
capacity of waterways to absorb human use;
identification of places of special environmental significance.

6.3 The planning design criteria, including:—

physical design standards;
environmental design standards;
evaluation of options arising from established criteria and limits imposed by the existing environment.

Area 2: Darling Scarp.

That part of the Scheme Area generally between South West Highway and the eastern boundary of the Shire as depicted on the Scheme Map.

1. Use of State Forest for recreation and educational enjoyment will be encouraged in conjunction with Forests Department management needs.

2. Mining or industrial development on the western escarpment of the Darling Range shall be discouraged.

3. Buildings should be clustered at the base of the escarpment and screened from the South West Highway by dense planting of native vegetation.

4. Rivers and natural creeks should not be dammed or diverted unless such use is necessary for public purposes.

5. Clearing of the skyline should be restricted and farmers should be encouraged to reafforest existing cleared land.

6. Subdivision which is other than a minor boundary adjustment should not be permitted.

7. Land located within the catchments of dams should not be developed other than for rural purposes or forestry.

8. Small holding subdivisions should not be permitted.

9. Important landscape features such as watercourses, wetlands, hilltops and areas on which treelines are situated, and major rock outcrops and cliffs should be set aside as reserves.

10. Farm buildings should, where practicable, be clustered with the farmhouse and other outbuildings.

Area 3: Benger Swamp.

The Benger Swamp is used as a drought refuge by water birds in early summer and is recognised throughout W.A. as a prime waterfowl habitat.

The Crown has acquired approximately ninety per cent of the swamp and the remainder should be acquired as funds become available.

Management objectives should be established by the W.A. Wildlife Authority, in consultation with land owners, to:—

- (a) manage the swamp as a waterfowl habitat;
- (b) maintain a balance between open water and vegetated areas;
- (c) ensure longer periods of flooding each year to increase its value as a drought refuge.

APPENDIX 3.

ADDITIONAL REQUIREMENTS—SPECIAL RESIDENTIAL ZONE.

Clause 3.1.2 applies.

Area 1: Leschenault Parklands.

1. The Scheme map defines areas as building envelopes and no dwelling house, outbuilding or structure shall be constructed within the Scheme area unless it is within an area defined as a building envelope on the Scheme map.

2. Where in the interest of retaining natural flora or degree of slope of the site makes siting any structure difficult, the Council may set an alternative building envelope for any lot other than Lots 30 to 34, 49 and 50.

3. On all lots other than open space no person shall remove any trees between the Road Reserve boundary and the building envelope.

4. No person shall remove any trees from his lot unless the prior consent of Council is first obtained. For trees which have to be removed to make way for any boundary firebreaks, required under any Act or regulation, buildings and boundary fences, the prior consent of Council shall be deemed to have been granted.

5. No vehicular access shall be permitted onto the Old Coast Road from the Scheme area unless from gazetted Road Reserves approved by the Main Roads Department.

6. No sign, hoarding or billboard shall be permitted within the Scheme area unless the Council considers it is a necessity provided that no sign so permitted shall have an area greater than 1 sq. metre.

7. No dwelling house with a floor area of less than 108 sq. metres shall be permitted within the Scheme area.

8. All buildings within the Scheme area shall have external walls constructed of brick unless in the opinion of the Council the design and materials of the proposed buildings are of a sufficiently high standard to complement and blend in with the environment of the area.

9. All dwelling houses constructed within the Scheme area shall, prior to occupation, be connected to either a functioning water bore or a 90 000 litre water storage tank.

10. No boundary fences shall be constructed of the following materials:—

- Asbestos.
- Metal Sheeting.
- Wooden Pickets.

11. The minimum standard of boundary fencing shall be post and five strand wire, 1.0 m to 1.3 m high, or post and fabricated fence material, ring lock or similar.

12. When considering building applications the Council can either refuse or conditionally approve any application for any building it considers to be multi-storey.

13. In addition to the uses specified in the zoning and development table, the Council may approve on Lot 54 Australind Road, a shop to serve local requirements and that shop may, as ancillary to its main use, supply liquor and petrol.

Area 2: Riverlands.

1. Notwithstanding the provisions of the Zoning and Development Table, the Council will not permit the development of horse stables unless it is satisfied that insect and dust nuisances will not arise and where permission has been given by the Council, it may revoke the approval if those nuisances arise.

2. The approved plan of subdivision defines areas as building envelopes and no dwelling house, outbuilding or structure shall be constructed on a lot unless it is within the area defined as a building envelope.

3. No boundary fences shall be constructed of the following materials:—

- Asbestos.
- Metal Sheeting.
- Wooden Pickets.

4. The minimum standard of boundary fencing shall be post and five strand wire, 1.0 m to 1.3 m high, or post and fabricated fence material, ring lock or similar.

5. No person shall remove any trees on the lot between the road reserve boundary and the building envelope.

6. No person shall remove any trees from his lot unless the prior consent of Council is first obtained. For trees which have to be removed to make way for any boundary firebreaks, required under any Act or regulation, buildings and boundary fences, the prior consent of Council shall be deemed to have been granted.

7. No sign, hoarding or billboard shall be permitted within the Scheme area unless the Council considers it is a necessity provided that no sign so permitted shall have an area greater than 1 sq. metre.

8. The use of second hand materials for visible structures shall be prohibited.

9. The minimum lot size shall be 3 000 m² with an average lot size of 5 000 m² and building envelopes shall be placed on all lots.

10. As a condition of development on lots created, Council will require the planting and maintenance of 50 native trees capable of growing to at least three metres in height on each lot denuded of natural vegetation by previous agricultural clearing or excavation works. The planting shall be concentrated around the proposed buildings and between the street alignment and the building setback line.

Area 3: Warawarrup.

1. As a condition of development Council will require the planting and maintenance of 50 native trees capable of growing to at least three metres in height for each hectare or part of a hectare of the area of the lot. The planting shall be concentrated around the proposed buildings and between the rear and front setback line and the boundary.

2. No person shall build, alter or add to a building unless in the construction, alterations or additions, all external walls and party walls are constructed of brick, brick veneer, masonry or other materials approved by Council.

3. Where stables are permitted on lots the exterior of the stable shall be brick for a minimum height of 2 000 mm and the remainder of the exterior shall be brick, masonry, factory coloured metal surface or other material approved by Council.

4. Fencing for horse exercise yards and property boundary shall either be wooden post and rail or wooden post and strand of or ring lock mesh wire, or other material approved by Council.

5. A right of way for the purposes of horse access to the adjoining trotting track has been provided at the rear of each lot and each lot owner will be responsible for the cost of the periodic maintenance of the right of way.

6. The minimum standard of boundary fencing shall be post and five strand wire, 1.0 m to 1.3 m high or post and fabricated fence material, ring lock or similar.

7. Commercial Horse Stables shall be a "P" use in this zone and Council may establish the maximum number of horses which may be permitted on the lot after consultation with Officers of the Department of Agriculture.

8. Subdivision Criteria.

Minimum Lot size shall be 2 400 m².
Minimum Effective Frontage shall be 20 m.
Minimum Side Setbacks shall be 1.0 m one side and 1.5 m other side per storey.

Appendix 4.

ADDITIONAL REQUIREMENTS—SPECIAL RURAL ZONES.

Clause 3.3.1 applies.

Area 1: Wellesley Estate.

The area shown on the Scheme Map at the junction of Wellesley Road and the Wellesley River.

1. Subdivision and Development criteria:—

- (a) Minimum lot size of 4 hectares.
- (b) With the exception of the Wildlife Park, new buildings shall rely on Wellesley Road for direct access.
- (c) The clearing of trees between the front boundary and the front building setback requires the approval of the Council.
- (d) Residential occupation of a lot will not be permitted unless a potable water supply is available to the lot. The Council may agree to a 90 000 litre storage tank connected to roof runoff.
- (e) Fencing within the area shall retain the rural character of the area and the use of asbestos metal sheeting or wooden pickets for boundary fencing is prohibited.

2. Land Use Controls—

As for Zoning and Development Table and clause 3.3.1 with the additional provision that the existing wildlife park is permitted with such shop and park maintenance uses as would in the opinion of the Council be necessary to service the park and its patrons only.

Area 2: Wellesley Parklands.

The area shown on the Scheme Map at the junction of Wellesley Road and Treasure Road.

1. Subdivision and Development criteria:—
 - (a) Minimum lot size of 3 hectares.
 - (b) The major swamplands adjacent to Wellesley Road should be vested in the Crown as a condition of subdivision.
 - (c) The clearing of trees will require the approval of the Council.
 - (d) Residential occupation of a lot will not be permitted unless a potable water supply is available to the lot. The Council may agree to a 90 000 litre rainwater storage tank.
 - (e) Fencing within the area shall retain the rural character of the area and the use of asbestos, metal sheeting or wooden pickets for boundary fencing is prohibited.

2. Land Use Controls:—

As for the Zoning and Development Table and clause 3.3.1 with the additional provision that the limestone pit in the South West sector of the area has a non-conforming use right but shall be restored to a satisfactory state prior to its sale and occupation for rural or residential purposes.

Area 3: Bonny Road.

The area shown on the Scheme Map at the junction of the Coast Road Highway and Dunn Road north of Australind.

1. Subdivision and Development criteria:—
 - (a) The clearing of trees between the front boundary and the front building setback requires the approval of the Council.
 - (b) Fencing within the area shall retain the rural character of the area and the use of asbestos, metal sheeting or wooden pickets for boundary fencing is prohibited.

2. Land Use Controls:—

None additional to the Zoning and Development Table and clause 3.3.1.

Area 4: Forestry Road.

The area shown of the Scheme Map at the junction of Myalup Road and Forestry Road.

1. Subdivision and Development criteria:—
 - (a) Minimum lot size of 10 hectares except in the case of existing lots.
 - (b) The existing drainage channel shall be retained and taken account of in the subdivision design.
 - (c) The clearing of trees between the front setback line and the front boundary requires the approval of the Council.
 - (d) Residential occupation of a lot will not be permitted unless a potable water supply is available to the lot. The Council may agree to a 90 000 litre rainwater storage tank.
 - (e) Fencing within the area shall retain the rural character of the area and the use of asbestos, metal sheeting or wooden pickets for boundary fencing is prohibited.
 - (f) As a condition of approving development on each of the lots created by subdivision, the Council shall require planting and maintenance of native trees capable of growing to a height of at least 3 metres to ensure that each lot has at least 10 trees per hectare. The planting shall be concentrated around the buildings and in the area between the front setback line and the front boundary.

(4)—26351

2. Land Use Controls—

As for the Zoning and Development Table and clause 3.3.1 except that the keeping of pigs for non-commercial purposes is permitted.

Area 5: Cookernup.

Those areas of the townsite of Cookernup shown on the Scheme Map.

1. Subdivision and Development criteria:—
 - (a) No further subdivision beyond that which exists should be permitted.
 - (b) Existing drainage and irrigation channels shall be maintained and any modification to them requires the prior approval of the Council.
 - (c) The use of asbestos, metal sheeting or wooden pickets as boundary fencing is prohibited.
 - (d) Residential occupation of any lot will not be permitted unless a potable water supply is available to the lot. The Council may agree to a 90 000 litre rainwater storage tank.
 - (e) As a condition of development, the Council may require the planting and maintenance of 20 native trees capable of growing to at least 3 metres in height for each hectare or part of a hectare of the area of the lot. The planting shall be concentrated around the proposed buildings and between the front setback line and the front boundary.
 - (f) Use of second hand materials for visible structures is prohibited.

2. Land Use Controls:—

None additional to the Zoning and Development Table and clause 3.3.1.

APPENDIX 5.
POLICIES ON DEVELOPMENT AREAS.

Clause 4.1.6 applies.

APPENDIX 6.
SCHEDULE OF ADDITIONAL USES.

Clause 4.3.1 applies.

Street	Particulars of Land	Additional Use Permitted
1. Melville Road Brunswick Est. Loc. 11 of Les-chenault Loc. 1	Abattoir

APPENDIX 7.
SCHEDULE OF RESTRICTED USES.

Clause 4.3.3 applies.

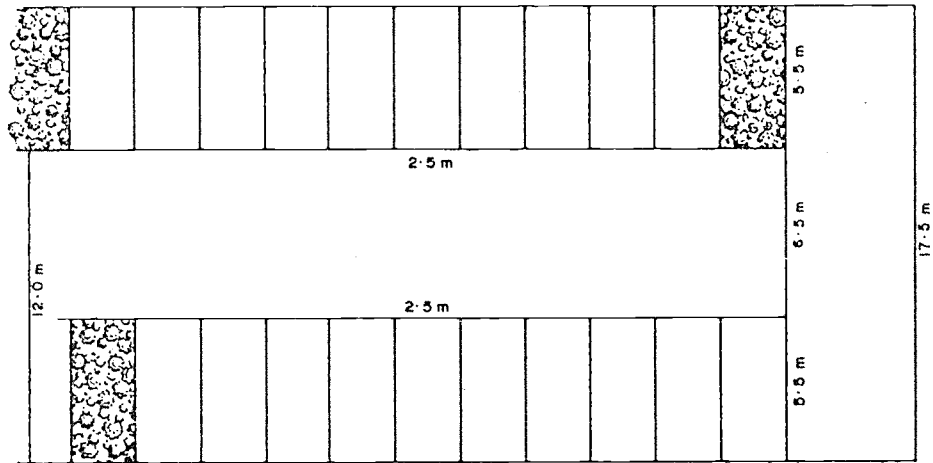
Street	Particulars of Land	Only Use Permitted
1. Marriott Road Rosamel	Lot 26	Abattoir and holding paddocks with 200 m of natural bushland between the buildings and the Coast Road Highway
2. Uduc Road and Seventh Street Korijekup	Lot 144, 146 and 149 of Korijekup 50A	Abattoir and holding paddocks with 30 m of dense native vegetation between the buildings and Uduc Road and around the effluent lagoons

APPENDIX 8

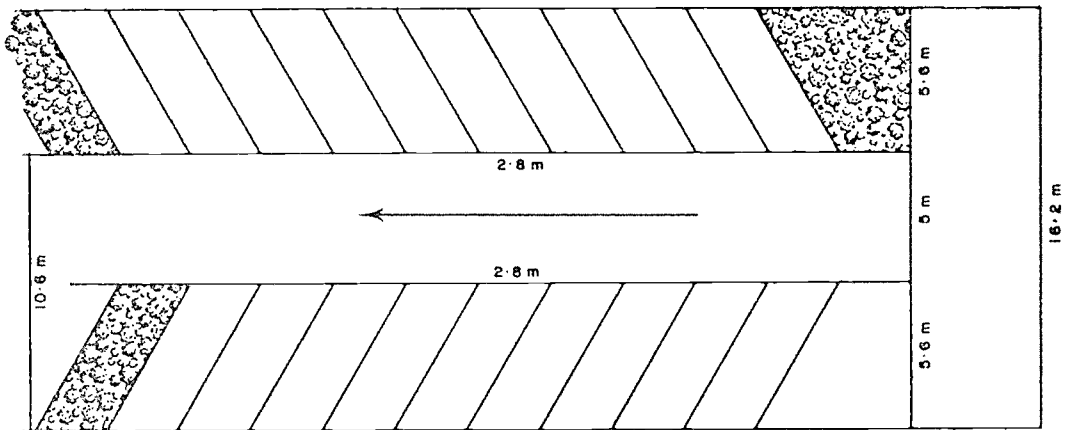
CAR PARKING LAYOUTS

LANDSCAPING IN ACCORDANCE WITH CLAUSE 34.1. OF THE SCHEME TEXT

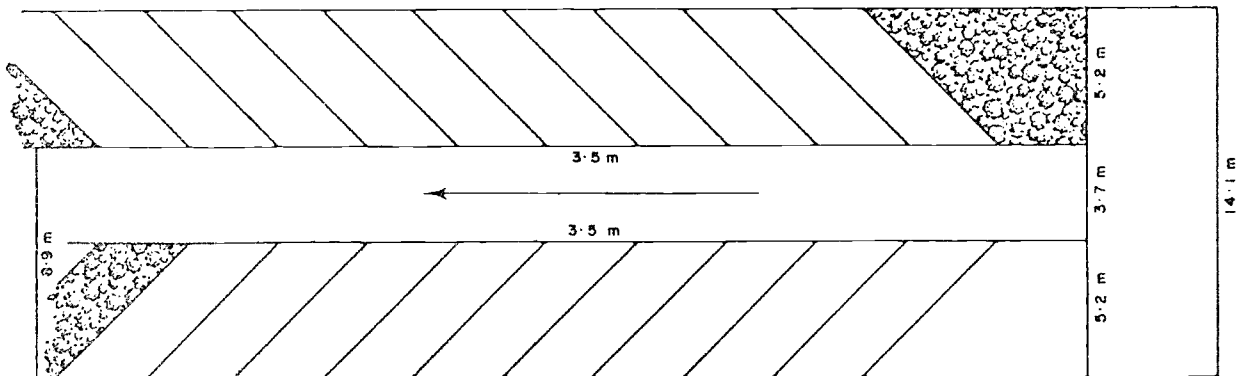
90° PARKING



60° PARKING



45° PARKING



APPENDIX 9.

Form 1.

Clause 6.1.2 applies.

Office Use Only
Application No.
Date Received
Notice of Application

Shire of Harvey.

Town Planning Scheme No. 10.

District Zoning Scheme.

APPLICATION FOR PLANNING CONSENT.

I/We (Full Name of Applicant)

of Post Code: (Address for Correspondence)

hereby apply for planning consent—

(1) to use the land or building described hereunder for the purpose of—

(2) to erect, alter or carry out development on land described hereunder in accordance with the accompanying plans (3 copies).

The existing use of the land or building is

The approximate cost of the proposed development is \$.

The estimated time of completion is

The approximate number of persons to be housed/employed when the development is completed is

TITLES OFFICE DESCRIPTION OF LAND

LOCALITY PLAN

Lot No. Street Lot No. Plan or Diag. Certificate of Title:

(indicate distance to nearest intersecting street)

Vol: Folio Dimensions: Site Area Square metres Frontage Metres Depth metres

Signature of Applicant Where the Applicant is not the owner the owner's signature is required.

Signature of Owner Date

THIS FORM IS TO BE SUBMITTED IN DUPLICATE, TOGETHER WITH THREE COPIES OF PLANS, COMPRISING THE INFORMATION SPECIFIED IN THE PARTICULARS REQUIRED WITH APPLICATION AS SHOWN BELOW.

THIS IS NOT AN APPLICATION FOR A BUILDING LICENCE.

PARTICULARS REQUIRED WITH APPLICATION.

Where an application involves the erection or alteration of a building or a change in levels of a site, the plans accompanying an application for planning consent shall, unless specifically exempted by the Council:—

- (a) indicate the position and describe the existing buildings and improvements on the site and indicate those which are to be removed;
(b) indicate the position and describe the buildings and improvements proposed to be constructed, their appearance, height and relationship to existing and proposed contours;

- (c) indicate the position, type and height of all existing trees on the site and indicate those to be retained and those to be removed;
(d) indicate the location of areas for pedestrian use, the areas to be landscaped and the types of shrubs, trees and other treatment proposed;
(e) indicate the site contours and details of any proposed alteration to the natural contour of the area;
(f) indicate car parking areas, their layout and access-way, dimensions and the position of existing and proposed crossovers;
(g) indicate site dimensions and all dimensions to be metric.

NOTE: Items (c), (d) and (f) are not required for an application to construct a dwelling house.

OFFICE USE ONLY

APPENDIX 10a.

Form 2.

Town Planning Scheme No. 10.

NOTICE OF PLANNING PERMISSION.

Clause 6.4.1 applies.

NAME AND ADDRESS OF LANDOWNER

Planning consent is hereby GRANTED in respect of:— Reference Application No: made on the by for land situated and described as

- (1) To be used for the purpose of
(2) To have development carried out in accordance with the endorsed plans upon the following conditions:

This approval is valid for a period of If development is not completed within this period a new approval must be obtained before commencing or continuing development.

SHIRE CLERK

DATE

APPENDIX 10 b

Form 3.

Shire of Harvey.

Town Planning Scheme No. 10.

NOTICE OF PLANNING REFUSAL.

Clause 6.4.1 applies.

NAME AND ADDRESS OF LANDOWNER

Planning consent is hereby REFUSED in respect of:— Reference Application No: made on the by for land situated and described as

- (1) To be used for the purpose of
(2) Development in accordance with the submitted plans has been refused on the following grounds:

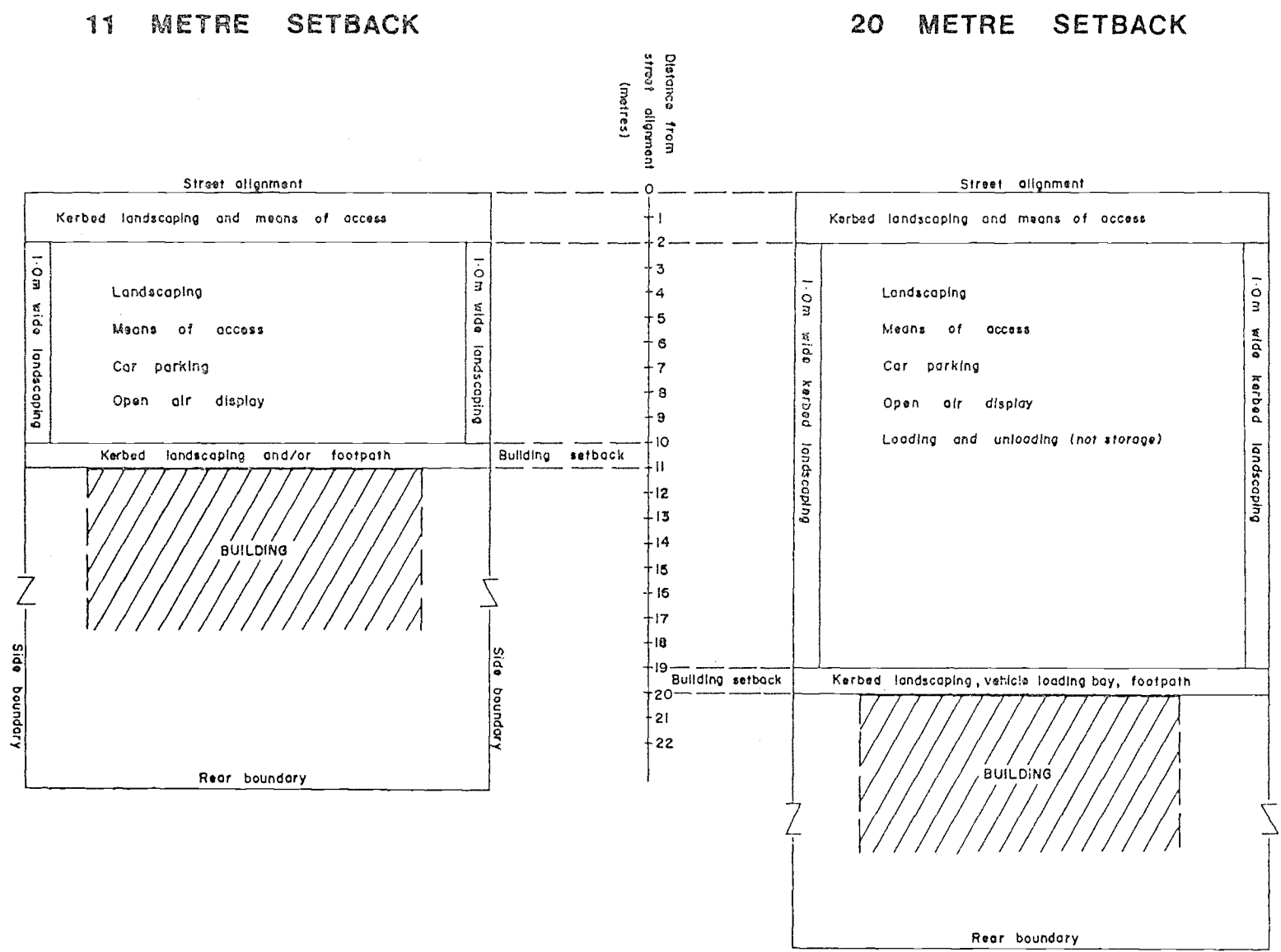
Shire Clerk

Date

APPENDIX 11

SETBACK DIAGRAM

CLAUSE 3.2.2. APPLIES



APPENDIX 12.
INTERPRETATION.

- Absolute Majority means a total majority of the members for the time being of the Council whether present and voting or not.
- Act means the Town Planning and Development Act 1928 (as amended).
- Aged Persons Dwelling Units means self contained dwelling units provided by a religious or charitable organization, Government authority or other body approved by the Council for the purpose of the accommodation of aged persons and which are designed and used solely for that purpose.
- Aged Persons Home means a residential building or group of buildings provided by a religious or charitable organization, Government authority or other body approved by the Council for the accommodation of aged persons and designed and used solely for that purpose.
- Aged Persons Village means a building or group of buildings consisting of either:—
(a) an aged persons' home; or
(b) an aged persons home and aged persons dwelling units.
and which includes buildings or parts of buildings used for communal facilities, food preparation, dining, recreation, laundry or medical care.
- Builder's Yard means land or a building or buildings used for the storage, assembly or dismantling of building materials.
- Building includes part of a building.
- Building Envelope means an area of land marked on a plan approved by the Council outside which building development is not permitted.
- Car Park means land or a building or buildings used primarily for parking private cars whether open to the public or not but does not include any part of a public road or any land or building on or in which vehicles are displayed for sale.
- Car Sales Premises means land or a building or buildings used for the display or sale of motor vehicles whether new or second-hand but does not include a workshop unless used only for the repair of those motor vehicles.
- Car Wash means premises used for the washing or cleaning of motor vehicles by mechanical means.
- Car Wrecking means the dismantling and storage of vehicles or machinery of any nature and includes scrap metal yards.
- Caravan Park means an area of land set aside for the parking of caravans when used or available for use as a temporary habitation or for dwelling or sleeping purposes, whether or not any portion of the land is set aside or used as a camping area or chalets.
- Caretaker's House means a building used as a residence by the proprietor or manager of an industry, business, office building or recreation area existing upon the same site and occupied by a person having the care of the building, plant, equipment or grounds thereof.
- Club Premises means land or a building used or occupied by a social, recreational, cultural, sporting or other like club or association, whether incorporated or not and whether holding a club licence under the Liquor Act 1970 or not, other than for the purpose of carrying on a trade or business (except the sale of liquor or refreshments to members of the club or association and their guests).
- Commercial Stables means premises or land or both where horses are kept bred and/or trained for commercial gain.
- Commercial Vehicles means a vehicle used for commercial or industrial purposes.
- Consulting Rooms means a building or part of a building (other than a hospital) used by a legally qualified medical practitioner or dentist, or by a physio-therapist, a masseur or a person ordinarily associated with a medical practitioner in the investigation or treatment of physical or mental conditions, injuries or ailments.
- Development has the meaning assigned to it by the Act.
- Dog Kennels means premises:—
(a) licensed as an approved kennel establishment under the Dog Act 1976; or
(b) in respect of which an exemption has been granted under section 26 (3) of that Act, which exemption has not been revoked.
- Duplex House means a building comprising two dwelling units each being complete and self-contained, not being a building in which one dwelling unit is constructed above the other.
- Dwelling Unit means a building or part of a building used or capable of being used as a self-contained residence or the subject of a separate occupancy and includes a dwelling house and a flat but not a residential building or part of such a building;
- Dwelling House means a building used primarily or intended, adapted or designed to be used for living purposes by one separate family or an occupier having a right to the exclusive use thereof and includes such out-buildings and gardens as are ordinarily used therewith, but does not include a flat or residential building or part of such a building;
- Eating House means premises in which meals are served to the public for gain or reward, but does not include—
(a) premises in respect of which an hotel licence, a tavern licence, a limited hotel licence or a wine house licence has been granted under the Liquor Act 1970;
(b) a lodging house; or
(c) any building or other structure used temporarily for serving meals to the public at any fair, show, military encampment, races or other public sports, games or amusements;
- Effective Frontage means the length of the lot boundary which is on the street alignment or the width of the lot at the minimum distance from the street alignment at which buildings may be constructed, whichever is the greater;
- Extractive Industry includes the extraction of sand, gravel, clay, turf, soil, rock, stone, minerals or similar substances from the land, the winning processing or treatment of minerals, and also the manufacture of products from those materials when the manufacture is carried out on the land from which any of those materials is extracted or on land adjacent thereto.
- Factory Unit means a portion of a factory tenement building that is the subject of a separate occupancy but each of which has its own storage yard appurtenant to the building and to which there is direct vehicular access for loading and unloading.
- Flat means a separate and self contained dwelling unit within a building containing two or more dwelling units.
- Forestry means the cultivation, management and felling of trees for commercial purposes.
- Gazetted Date means the date on which notice of the approval of the Minister to this Scheme is published in the *Government Gazette*.
- General Industry means any industry other than a hazardous industry, a light industry, a noxious industry, an extractive industry, a rural industry or a service industry.
- Granny Flat means separate living accommodation attached to or within the curtilage of a dwelling house as defined in the Uniform Building By-laws.
- Gross Floor Area (or the abbreviation G.F.A.) means in relation to a building, the total floor area of each storey measured over the enclosing walls, if any, and includes the portion of any party walls forming part of the building, but does not include a car park;
- Gross Leasable Area (or the abbreviation G.L.A.) means in relation to a building, the area of all floors that could be occupied by a tenant for exclusive use measured from the centre line of joint partitions or walls, and from outside faces of

- external walls or the building alignment, including shop fronts, basements, mezzanines and storage areas,
- Hazardous Industry** means an industry which should be isolated from other buildings by reason of the possible danger to persons or property by the processes involved, by the method of manufacture, or by the nature of the materials used, produced or stored.
- Health Centre** means a building used or equipped for physical fitness exercises.
- Health Farm** means a health centre at which or in conjunction with which accommodation is provided for patrons or clients.
- Home Occupation** means a business or activity carried on within a dwelling house or the curtilage of a house by a person resident therein that:—
- (a) does not cause injury to or prejudicially affect the amenity of the neighbourhood including (but without limiting the generality of the foregoing) injury or prejudicial affection due to the emission of light, noise, vibration, electrical interference, smell, fumes, smoke, vapour, steam, soot, ash, dust, grit, oil, liquid wastes or waste products;
 - (b) does not entail employment of any person not a member of the occupier's family;
 - (c) does not occupy an area greater than twenty square metres;
 - (d) does not require the provision of any essential service main of a greater capacity than normally required in the zone in which it is located;
 - (e) does not display a sign exceeding one fifth of a square metre in area;
 - (f) in the opinion of the Council is compatible with the principal uses to which land in the zone in which it is located may be put and will not in the opinion of the Council generate a volume of traffic that would be contrary to the amenity of the area;
 - (g) does not entail the presence, use or calling of a vehicle of more than two tonnes tare weight;
 - (h) does not entail the presence of more than one commercial vehicle and does not include provision for the fueling or repairing of motor vehicles within the curtilage of the dwelling house or domestic out-buildings;
 - (i) does not entail the offering for sale or the display of motor vehicles, machinery or goods, other than goods manufactured or serviced on the premises;
- Hospital** means a building or a group of buildings or part of a building, whether permanent or otherwise, in which persons are received and lodged for medical treatment or care.
- Hotel** means land and a building or buildings the subject of an hotel licence granted under the provisions of the Liquor Act 1970.
- Institutional Building** means a building or a group of buildings used or designed for use wholly or principally for the purpose of:—
- (a) a hospital or sanatorium for the treatment of infectious or contagious diseases;
 - (b) a home or other institution for care of State wards, orphans, or persons who are physically or mentally handicapped;
 - (c) a penal or reformatory institution;
 - (d) a hospital for treatment or care of the mentally sick; or
 - (e) any other similar use.
- Institutional Home** means a residential building for the care and maintenance of children, the aged or the infirm, and includes a benevolent institution; but does not include a hospital or mental institution.
- Intensive Farming** means the use of land for the production of crops by the use of irrigation and drainage systems.
- Light Industry** means an industry in which the processes carried on, the machinery used and the goods and commodities carried to and from the premises does not cause any injury to or prejudicially affect the amenity of the locality by reason of the emission of light, noise, vibration, electrical interference, smell, fumes, smoke, vapour, steam, soot, ash, dust, grit, oil, liquid wastes or waste products and in which the only power driven machinery used is
- Liquor Store** means premises in respect of which a store licence has been granted under the Liquor Act 1970.
- Medical Clinic** means premises in which facilities are provided for one or more of the following:—
- a medical practitioner, a dental practitioner, physiotherapist, chiropractor, masseur or a person ordinarily associated with a medical practitioner in the investigation or treatment of physical or mental conditions, injuries or ailments.
- Motel** means land and a building or buildings used or intended to be used to accommodate patrons, including holidaymakers and travellers, for temporary periods in a manner similar to an hotel but with separate bathing and toilet facilities for each suite and in which special provision is made for the accommodation of patrons with motor vehicles.
- Night Club** means a building or part of a building where entertainment and refreshments are provided to patrons.
- Noxious Industry** means an industry in which the processes involved constitute an offensive trade specified in the Second Schedule to the Health Act 1911, or declared by the Governor to be offensive by proclamation pursuant to that Act but does not include fish shops or dry cleaning premises.
- Nursing Home** means premises in which persons receive medical and domestic care during a long illness or infirmity or in which persons reside during convalescence from an illness.
- Office** means a building or part of a building used in the conduct of administration, the practice of a profession, the carrying on of agencies, banks, typist and secretarial services and services of a similar nature or where not conducted on the site thereof, the administration of or the accounting in connection with an industry or a business (other than a business of the nature herein before mentioned).
- Open Air Display** means the use of land for the display or sale of goods and equipment not within buildings.
- Owner** when used in relation to any land includes the Crown and every person who, jointly and severally, whether at law or in equity—
- (a) is entitled to the land for an estate in fee simple in possession; or
 - (b) is a person to whom the Crown has lawfully contracted to grant the fee simple of the land in possession; or
 - (c) is a lessee or licensee from the Crown; or
 - (d) is entitled to receive or is in receipt of or if the lands were let to a tenant would be entitled to receive the rents and profits thereof, whether as a beneficial owner, trustee, mortgagee in possession or otherwise.
- Paved** means paved with bitumen, asphalt, concrete blocks or slabs, concrete brick or other material approved by the Council; and "to pave" and inflexions thereof have corresponding meanings.
- Piggery** means land or building in which pigs are kept whether in open paddocks, yards or buildings, either sheltered or otherwise.

Place of Amusement means premises open to the public in which are provided for the use or amusement of customers two or more of any of the following items:—

- a billiard table;
- a pool table;
- a bagatelle table;
- a machine or device at which games or competitions may be played;
- a juke box.

Plot Ratio has the meaning assigned to it by the Uniform Building By-laws.

Private Recreation means the use of land for parks, gardens, playgrounds, sports arenas or for recreation which are not normally open to the public without charge and from which the public can be excluded.

Private Stables means buildings or land or both where horses are kept, bred and or trained for private or hobby purposes and not for commercial reward or gain.

Professional Office means any building or portion of a building used for the purpose of his profession by an accountant, architect, artist, author, barrister, chiroprapist, consular official, engineer, quantity surveyor, solicitor, surveyor, teacher (other than a dancing teacher or a music teacher) or town planner.

Public Amusement means the use of land or a building or buildings as a theatre, cinema, dance hall, skating rink, squash courts, swimming pool, meeting hall, or non-residential club or for the playing of active indoor sports.

Public Authority has the meaning assigned to it by the Act which is as follows:—

“Public authority” means a Minister of the Crown acting in his official capacity, a State Government Department, State trading concern, State Instrumentality, State public utility and any other person or body, whether corporate or not, who or which under the authority of any Act, administers or carries on for the benefit of the State, a social service or public utility.

Public or Coin Operated Laundry means a building in which coin-operated or other washing machines, with or without provision for drying clothes, are available for use by members of the public.

Public Recreation means the use of land for a public park, public garden, foreshore reserve, playground or for recreation and which is normally open to the Public without charge.

Public Utility means any works or undertaking constructed or maintained by a public authority or the Council to provide water, sewerage, electricity, gas, drainage, communications or other similar services.

Residential Building means a building other than a dwelling house, designed for use for human habitation together with such outbuildings as are ordinarily used therewith and the expression includes a hostel, lodging house and an hotel designed primarily for residential purposes and a residential club.

Restoration means any work or process on, at or in respect of a building, structure or place which wholly or partly brings back the building, structure or place to its original condition or which reinstates its historic or natural character either by rebuilding or repairing its fabric or by removing accretions or additions.

Rural Industry means an industry handling, treating, processing, packing or carrying products which have been grown, reared or produced on the same property on which the industry is carried on or a blacksmith's shop or a workshop servicing plant or equipment used in a rural pursuit in the locality.

Rural Pursuit means intensive and extensive agriculture, and sheep and cattle farming and pasturing.

Service Industry means a light industry carried on upon land and in buildings having a retail shop front and in which goods are manufactured only for

sale on the premises, or land and buildings having a retail shop front and used as a depot for receiving goods to be serviced.

Service Premises means a shop in which services are provided to the public and includes a hairdresser's salon, a dry cleaning agency, an art, craft or photographer's studio used for exhibition or instruction, a travel agency, a ticket agency and a Totalisator Agency Board betting shop.

Service Station means land and a building or buildings used for the purpose of fueling motor vehicles, the sale by retail of petroleum products and lubricants (including liquid petroleum gas where dispensed from a tank or tanks not exceeding an aggregate weight of 45 kg), accessories and parts and the carrying out of routine servicing such as oiling, greasing and cleaning, tyre and minor mechanical repairs but does not include any use not conforming to the requirements for a light industry and does not include a motor repair station or transport depot.

Setback Line means a line fixed in relation to a street alignment in accordance with the minimum setbacks of buildings from lot boundaries specified in the Zoning and Development Table.

Shop means land or a building or portion of a building wherein goods are kept, exposed or offered for sale by retail, but does not include a bank, fuel depot, receiving depot, a wholesale market, service station, milk depot, marine store, timber yard or land or buildings used for the sale of vehicles or for any purpose falling within the definition of industry and does not include a warehouse.

Showroom means a building or a building and open area designed or used for the display and wholesale distribution of goods of a bulky character.

Street Alignment means the boundary between the land comprising a street and the land that abuts thereon, but where a new street alignment is prescribed under section 364 of the Local Government Act 1960, it means the new street alignment so prescribed.

Take-away Food Outlet means premises in which food in a form ready to be eaten without further preparation is served to customers for consumption off the premises.

Tavern means land and a building or buildings the subject of a tavern licence granted under the provisions of the Liquor Act 1970.

Transport Depot means land or a building or buildings used for the parking or garaging of road motor vehicles which are used or intended to be used for the carriage of goods, or land or a building or buildings used for the transfer of goods from one road motor vehicle to another and includes the maintenance and repair of such vehicles.

Uniform Building By-laws means the Uniform Building By-laws 1974 published in the *Government Gazette* of 19 December 1974 (as amended) and if those by-laws are amended or revoked, means the Uniform General By-laws made pursuant to section 433A of the Local Government Act 1960, for the time being in force.

Vehicles Repair Station means land or a building or buildings used for or in connection with mechanical repairs and overhauls of motor vehicles including tyre recapping, retreading, panel beating, spray painting and chassis reshaping.

Veterinary Clinic means land or a building or buildings in which a veterinary surgeon or veterinarian treats the minor ailments of domestic animals but in which animals do not usually remain overnight.

Veterinary Hospital means land or a building or buildings used for or in connection with the treatment of sick animals and includes the accommodation of such animals.

Warehouse means a building or enclosed land, or part of a building or enclosed land, used for storage of goods and the carrying out of commercial transactions involving the sale of such goods by wholesale.

Wayside Stall means a stall located adjacent to a street in which only fruit, vegetables and artefacts grown, produced or made on the land upon which it is located are sold or offered for sale.

Adopted by Resolution of the Council of the Shire of Harvey at the Ordinary meeting of the Council held on 26 April 1983.

D. M. BRUCE,
Deputy President.
L. A. VICARY,
Shire Clerk.

Adopted for final approval by resolution of the Council of the Shire of Harvey at the ordinary meeting of the Council held on 26 April 1983 and the seal of the Municipality was pursuant to that resolution hereunto affixed in the presence of—

[L.S.] D. M. BRUCE,
Deputy President.
L. A. VICARY,
Shire Clerk.

This Scheme Text is to be read in conjunction with the approved maps of the Scheme described in Clause 1.5 and to which formal approval was given by the Minister for Town Planning on 8 May 1983.

Recommended/submitted for final approval.

L. F. O'MEARA,
Chairman of the Town Planning Board.
Dated 4 May 1983.

Final approval granted.

DAVID PARKER,
Minister for Town Planning.
Dated 8 May 1983.

TOWN PLANNING AND DEVELOPMENT ACT 1928 (AS AMENDED).

Shire of Shark Bay.

Interim Development Order No. 3.

T.P.B. 26/10/5/1.

NOTICE is hereby given that His Excellency the Governor in Council has approved of the extension for 12 months from 25 June 1983 of the Shire of Shark Bay

Interim Development Order No. 3 pursuant to the provisions of section 7B of the Town Planning and Development Act 1928 (as amended).

R. MAIR,
Secretary,
Town Planning Board.

TOWN PLANNING AND DEVELOPMENT ACT 1928 (AS AMENDED).

Shire of Capel.

Interim Development Order No. 8.

T.P.B. 26/6/7/1.

NOTICE is hereby given that His Excellency the Governor in Council has approved of the extension for 12 months from 25 June 1983 of the Shire of Capel Interim Development Order No. 8 pursuant to the provisions of section 7B of the Town Planning and Development Act 1928 (as amended).

R. MAIR,
Secretary, Town Planning Board.

METROPOLITAN REGION TOWN PLANNING SCHEME ACT 1959-1982.

Appointment of Deputy Chairman.

IT is hereby notified for public information that His Excellency the Governor in Executive Council has been pleased to—

- (1) approve in accordance with the provisions of section 11 of the Metropolitan Region Town Planning Scheme Act 1959-1982 the appointment of Charles Campbell Cheyne of 4 Brown Road, Attadale, as Deputy Chairman of the Metropolitan Region Town Planning Authority for the remainder of the period expiring on 31 August 1984.
- (2) Approve in accordance with the provisions of section 13 of the aforesaid Act that the remuneration payable to the Deputy Chairman be \$6 000 per annum.

A. L. HENDRY,
Secretary, Metropolitan Region
Planning Authority.

PUBLIC WORKS DEPARTMENT.

Tenders, closing at West Perth at 2.30 p.m. on the dates mentioned hereunder, are invited for the following projects.

Tenders are to be addressed to the Minister (either for Works or for Water Resources) as indicated on the tender document.

C/- Contract Office,
Public Works Department,
Dumas House,
2 Havelock Street,
West Perth. Western Australia 6005

and are to be endorsed as being a tender for the relevant project.

The highest, lowest, or any tender will not necessarily be accepted.

As from 1 January 1982, tenders called for Architectural and Engineering Contracts will be governed by the "General Conditions of Contract N.P.W.C. Edition 3 (1981) and Amendments (W.A.)," a copy of which is available from the Contract Office as above and from P.W.D. Country Offices, free of charge.

Contract No.	Project	Closing Date	Tender Documents now available at
23364†	Shenton Park Lemnos Hospital Psycho-geriatric Extended Care Unit—Erection of New Building	28/6/83	P.W.D., West Perth
23367	Esperance Sewerage Reticulation Areas 5B and 6 PVC Gravity Sewers Schedule of Rates Contract	28/6/83	P.W.D. West Perth P.W.D., W.S., Esperance
23368	Osborne Park Adult Psychiatric Clinic Mechanical Services	28/6/83	P.W.D., West Perth
23369	Millstream Station—Cattle Muster	28/6/83	P.W.D., West Perth P.W.D., W.S., Karratha
23370	Millstream Station Transport of Cattle	28/6/83	P.W.D., West Perth P.W.D., W.S., Karratha
23371	Swan District Hospital Mental Health Services Psychogeriatric Extended Care Units Electrical Services	21/6/83	P.W.D., West Perth

PUBLIC WORKS DEPARTMENT—*continued.*

Contract No.	Project	Closing Date	Tender Documents now available at
23372	Tuart Hill Primary School Fire Restoration and Upgrade Electrical Services	21/6/83	P.W.D., West Perth
23373§	The Queen Elizabeth II Medical Centre "A" Block Upgrade and Redevelopment Mechanical Services	5/7/83	P.W.D. West Perth
23374	The Queen Elizabeth II Medical Centre Blocks K and L upgrade Mechanical Services Direct Contract	28/6/83	P.W.D., West Perth
23375	Bunbury Courthouse and Government Offices Lift Services	21/6/83	P.W.D., West Perth
23376	Shenton Park—Lemnos Hospital Psychogeriatric Extended Care Unit—Mechanical Services	28/6/83	P.W.D., West Perth
23359	Lake Grace Hospital—Repairs and Renovations	21/6/83	P.W.D., West Perth P.W.D., A.D., Narrogin
23377	Roebourne Hospital—Redevelopment Stage 2—Repairs and Renovations	12/7/83	P.W.D., West Perth P.W.D., A.D., Karratha P.W.D., A.D., South Hedland Police Station, Roebourne
23378	Bentley Hospital New Recovery Ward and Staff Amenities	5/7/83	P.W.D., West Perth
23379§	The Queen Elizabeth II Medical Centre "A" Block Upgrading and Redevelopment—Electrical Installation	12/7/83	P.W.D., West Perth
ADQ3993	Esperance Senior High School Supply and Lay Carpet	21/6/83	P.W.D., A.D., Furniture Office, 2nd Floor, Rm 223 2 Havelock Street West Perth 6005 P.W.D., A.D., Regional Office Federal Road Kalgoorlie 6430
ADQ4002	Welshpool Police Licensing Centre Supply and Installation of Carpet	28/6/83	P.W.D., A.D., Furniture Office 2 Havelock Street West Perth 6005 2nd Floor, Rm 223
23384	Meekatharra District High School—Electrical Upgrade 1983	12/7/83	P.W.D., West Perth
23383	Shenton Park—Lemnos Hospital—Mental Health Services—Psychogeriatric Extended Care Units—Electrical Services	12/7/83	P.W.D., A.D., Geraldton P.W.D., West Perth
23382†	Northampton District High School—Additions and Alterations and Repairs and Renovations	19/7/83	P.W.D., West Perth P.W.D., A.D., Geraldton
23381*	W.A. College of Advanced Education—Claremont Campus—Maths, Science, Art and Music Building	12/7/83	P.W.D., West Perth
23383	Narrogin Hospital—Relocation of Birth Suite to Maternity Ward	12/7/83	P.W.D., West Perth P.W.D., A.D., Narrogin
23380	Public Trust Building, Hay Street, Perth—Mechanical Services	12/7/83	P.W.D., West Perth
ADQ3962	Millen Special School Supply and Lay Carpet (Recall)	28/6/83	P.W.D., A.D., Furniture Office, 2nd Floor, Rm 223 2 Havelock Street, West Perth 6005
ADQ4006	Southern Cross District High School Supply and Lay Carpet	28/6/83	P.W.D., A.D., Furniture Office, 2nd Floor Rm 223 2 Havelock Street, West Perth 6005 P.W.D., A.D., District Supervisor Mitchell Street Merreidn W.A. 6415
ADQ4013	Ferndale Primary School Library Resource Centre Supply and Lay Carpet	28/6/83	P.W.D., A.D., Furniture Office, 2nd Floor, Rm 223 2 Havelock Street, West Perth 6005
ADQ4014	Cockburn Police Station Quarters Supply and Installation of Carpet and Sheet Vinyl	28/6/83	P.W.D., A.D., Furniture Office, 2nd Floor, Rm 223 2 Havelock Street, West Perth 6005

* Deposit on Documents \$270.

† Deposit on Documents \$200.

§ Deposit on Documents \$150.

ACCEPTANCE OF TENDERS

Contract No.	Project	Contractor	Amount
			\$
23350	Mount Lawley Senior High School—Re-roofing	Kounis Metal Industries Pty Ltd	75 544
23325	South Perth—Dept. of Agriculture—Pasture Drying Sheds	Lyncrest Construction	155 989
23329	Armadale-Kelmscott Hospital—Casualty Additions and Remodelling	Neighbourhood Constructions	168 306
23351	Fremantle Technical College—Catering Trades, Commercial Studies and Classroom Block Aluminium Work 1983	Aluminium Products (1981)	96 314

PUBLIC WORKS DEPARTMENT—*continued.*ACCEPTANCE OF TENDERS—*continued*

Contract No.	Project	Contractor	Amount
			\$
23311	Leederville Audio Visual Centre Stage II Erection—Lift Installation	Elmec Services Pty Ltd	63 111
23296	Alexander Library Building—Perth Cultural Centre—Battery Charger, Battery and Invertor for Emergency Lighting Doc. No. 35.2.14	J. T. Day & Co. Pty. Ltd.	38 801
23326	Yarloop Hospital—Repairs and Renovations 1983	Yarloop Painting Service	81 650
23346	Tuart Hill Primary School—Fire Restoration	K.G.K. Simpson Pty Ltd	88 660
23336	Fremantle Technical College—Catering Trades, Commercial Studies and Classroom Block—Erection—Electrical Installation	Industrial and Commercial Electrics	143 973
23320	Lemnos Hospital—Alamein Block—Alterations and Additions—Mechanical Services	Graham Hart (1971) Pty Ltd	81 987
23321	Lemnos Hospital—Alamein Block—Alterations and Additions	Keywest Building Co. Pty Ltd	267 232

K. T. CADEE,
Under Secretary for Works.

PUBLIC WORKS ACT 1902 (AS AMENDED).

Sale of Land.

PW 494/82.

NOTICE is hereby given that His Excellency the Governor has authorised under section 29 (5) of the Public Works Act 1902 (as amended) the sale by public auction or private contract of the land hereunder described, such land being no longer required for the work for which it was taken.

Land.

Portion of Canning Location 2 and being part of Lot 201 on Diagram 9998 and being part of the land in Certificate of Title Volume 1048 Folio 909 as is shown more particularly delineated and coloured green on Plan PWD WA 54297.

Dated this 7th day of June, 1983.

K. T. CADEE,
Under Secretary for Works.

Volume 1017 Folio 193 as is shown more particularly delineated and coloured green on Plan PWD WA 54779.

Dated this 7th day of June, 1983.

K. T. CADEE,
Under Secretary for Works.

PUBLIC WORKS ACT 1902 (AS AMENDED).

Sale of Land.

PW 767/83; MRD 41/78-8.

NOTICE is hereby given that the piece of land described in the Schedule hereinafter is no longer required for the purpose for which it was resumed and is available for sale under the provisions of section 29 of the Public Works Act 1902 (as amended).

A person who immediately prior to the taking of the land referred to had an estate in fee simple in that land may, within three months after publication of this notice in the *Government Gazette* and in accordance with the provisions of section 29 (3) of the Public Works Act 1902 (as amended) apply to the Minister for Works at the Office of the Department of Public Works for an option to purchase the land but such application shall be subject to the provisions of section 29 (3) (ca) of that Act.

Schedule.

Portion of Canning Location 3 and 12 being part of Lot 216 on Plan 3380 and being part of the land remaining in Certificate of Title

PUBLIC WORKS ACT 1902 (AS AMENDED).

Sale of Land.

PW 577/83; MRD 41/78-8.

NOTICE is hereby given that the piece of land described in the Schedule hereinafter is no longer required for the purpose for which it was resumed and is available for sale under the provisions of section 29 (1) of the Public Works Act 1902 (as amended).

A person who immediately prior to the taking of the land referred to had an estate in fee simple in that land may, within three months after publication of this notice in the *Government Gazette* and in accordance with the provisions of section 29 (3) of the Public Works Act 1902 (as amended) apply to the Minister for Works at the office of the Department of Public Works for an option to purchase the land but such application shall be subject to the provisions of section 29 (3) (ca) of that Act.

Schedule.

1. Portion of Canning Location 12 and being part of Lot 247 on Plan 3380 and being part of the land remaining in Certificate of Title Volume 1115 Folio 367 as is shown more particularly delineated and coloured green on plan PWD WA 54774.
2. Portion of Canning Location 12 formerly being part of Lot 248 on Plan 3380 now being part of Lot 11 on Diagram 20055 and being part of the land remaining in Certificate of Title Volume 1150 Folio 243 as is shown more particularly delineated and coloured green on Plan PWD WA 54774.

Dated this 7th day of June, 1983.

K. T. CADEE,
Under Secretary for Works.

PUBLIC WORKS ACT 1902 (AS AMENDED).

Sale of Land.

PW 598/83; MRD 41/506-4, 41/535-2.

NOTICE is hereby given that His Excellency the Governor has authorised under section 29 (7) (a) (ii) of the Public Works Act 1902 (as amended) the sale by public auction or private contract of the land hereunder described, such land being no longer required for the work for which it was acquired.

Land.

1. Portion of Canning Location 25 and being part of Part Lot 862 on Plan 4387, being part of the land in Certificate of Title Volume 1243 Folio 780 as is shown more particularly delineated and coloured green on Plan PWD WA 54766.
2. Portion of Canning Location 25 and being part of Part Lot 863 on Plan 4387, being part of the land in Certificate of Title Volume 1227 Folio 15 as is shown more particularly delineated and coloured green on Plan PWD WA 54766.

Dated this 7th day of June, 1983.

K. T. CADEE,
Under Secretary for Works.

PUBLIC WORKS ACT 1902 (AS AMENDED).

Sale of Land.

PW 2155/81; MRD 41/128-10.

NOTICE is hereby given that His Excellency the Governor has authorized under section 29 (7) (a) (ii) of the Public Works Act 1902 (as amended) the sale by public auction or private contract of the land hereunder described such land being no longer required for the work for which it was acquired.

Land.

- Portion of Canning Location 37 and being part of Lot 180 on Plan 3487 (Sheet 1) and being the land remaining in Certificate of Title Volume 1462 Folio 433 as is shown more particularly delineated and coloured green on Plan PWD WA 54736.

Dated this 7th day of June, 1983.

K. T. CADEE,
Under Secretary for Works.

PUBLIC WORKS ACT 1902 (AS AMENDED).

Sale of Land.

PW 69/60.

NOTICE is hereby given that His Excellency the Governor has authorized under section 29 (7) (a) (ii) of the Public Works Act 1902 (as amended) the sale by public auction or private contract of the land hereunder described, such land being no longer required for the work for which it was acquired.

Land.

- Portion of Moora Suburban Lot 47 and being Lot 9 the subject of Diagram 26905 and being part of the land in Certificate of Title Volume 1256 Folio 873 as is shown more particularly delineated and coloured green on Plan PWD WA 54568.

Dated this 31st day of May, 1983.

K. T. CADEE,
Under Secretary for Works.

PUBLIC WORKS ACT 1902 (AS AMENDED).

Sale of Land.

PW 1073/49; Educ. 2555/78 and 1195/46.

NOTICE is hereby given that His Excellency the Governor has authorized under section 29 (7) (a) (ii) of the Public Works Act 1902 (as amended) the sale by public auction or private contract of the land hereinafter described, such land being no longer required for the work for which it was acquired.

Land.

1. Portion of Williams Location 352 and being the whole of the land in Certificate of Title Volume 434 Folio 156 as is shown more particularly delineated and coloured green on Plan PWD WA 54781.
2. Williams Location 15238 and being the whole of the land in Crown Grant Volume 1636 Folio 848 as is shown more particularly delineated and coloured green on Plan 54781.

Dated this 7th day of June, 1983.

K. T. CADEE,
Under Secretary for Works.

ARCHITECTS ACT 1921.

The Architects' Board of Western Australia Amendment By-laws 1983.

MADE by the Architects' Board of Western Australia.

Citation. 1. These by-laws may be cited as The Architects' Board of Western Australia Amendment By-laws 1983.

By-law 31 amended. 2. By-law 31 of The Architects' Board of Western Australia By-laws*, as amended, is amended in paragraph (a) by deleting "\$30.00" and substituting the following—
" \$40.00 ".

MICHAEL BRODERICK,
Chairman.

D. W. ANDREWS,
Registrar.

Confirmed by His Excellency the Governor in Executive Council this 31st day of May, 1983.

J. E. A. PRITCHARD,
Acting Clerk of the Council.

WESTERN AUSTRALIA MARINE ACT 1948-1980.

Department of Marine and Harbours,
Fremantle, 17 June 1983.

HIS Excellency the Governor in Executive Council has approved in accordance with section 14 (1) of the Western Australian Marine Act of:—

- (1) The cancellation of the appointment of Moreland Quine Parkes as a Marine Inspector.
- (2) The appointment of Raymond William Dimmack as a Marine Inspector.

C. J. GORDON,
General Manager.

Local Government Act 1960 (as amended); Public Works Act 1902 (as amended)

P.W. 1509/82

LAND ACQUISITION

Public Way—City of Subiaco

NOTICE is hereby given, and it is hereby declared, that the several pieces or parcels of land described in the Schedule hereto being all in the Perth District have, in pursuance of the written consent under the Local Government Act 1960 (as amended) and approval under the Public Works Act 1902 (as amended) of His Excellency the Governor, acting by and with the advice of the Executive Council, dated the 7th day of June 1983, been compulsorily taken and set apart for the purposes of the following public work, namely, Public Way.

And further notice is hereby given that the said pieces or parcels of land so taken and set apart are shown marked off on Plan P.W.D., W.A., 54575, which may be inspected at the Office of the Minister for Works, Perth. The additional information contained in the Schedule after the land descriptions is to define locality only and in no way derogates from the Transfer of Land Act description.

And it is hereby directed that the said lands shall vest in City of Subiaco, for an estate in fee simple in possession for the public work herein expressed, freed and discharged from all trusts, mortgages, charges, obligations, estates, interests, rights-of-way, or other easements whatsoever.

SCHEDULE

No. on Plan P.W.D., W.A. No. 54575	Owner or Reputed Owner	Description	Area
	George Thomson Proudfoot	Portion of Perth suburban Lot 213 being the portion coloured brown on Plan 1508 and being the land remaining in Certificate of Title Volume 359 Folio 184	100 m ²

Certified correct this 23rd day of May, 1983.

K. F. McIVER,
Minister for Works.

R. TROWBRIDGE,
Governor in Executive Council.

Dated this 7th day of June 1983.

Town Planning and Development Act 1928 (as amended); Public Works Act 1902 (as amended)

P.W. 1043/82

LAND ACQUISITION

Town Planning Scheme No 29—Hertha Road Scheme—City of Stirling

NOTICE is hereby given, and it is hereby declared, that the several pieces or parcels of land described in the Schedule hereto being all in the Swan District have, in pursuance of the written consent under the Town Planning and Development Act 1928 (as amended) and approval under the Public Works Act 1902 (as amended) of His Excellency the Governor, acting by and with the advice of the Executive Council, dated the 31st day of May 1983, been compulsorily taken and set apart for the purposes of the following public work, namely, Town Planning Scheme No. 29—Hertha Road Scheme.

And further notice is hereby given that the said pieces or parcels of land so taken and set apart are shown marked off on Plan P.W.D., W.A., 54521 which may be inspected at the Office of the Minister for Works, Perth. The additional information contained in the Schedule after the land descriptions is to define locality only and in no way derogates from the Transfer of Land Act description.

And it is hereby directed that the said lands shall vest in City of Stirling for an estate in fee simple in possession for the public work herein expressed, freed and discharged from all trusts, mortgages, charges, obligations, estates, interests, rights-of-way, or other easements whatsoever.

SCHEDULE

No. on Plan P.W.D., W.A. No. 54521	Owner or Reputed Owner	Description	Area
	Salvatore Francesco Bonavita and Emilia Bonavita	Portion of Swan Location 2878 and being Lot 509 on Diagram 64529 and being part of the land in Certificate of Title Volume 1583 Folio 969	814 m ²
	Domenico Filocamo and Hilda Filocamo	Portion of Swan Location 2878 and being Lot 510 on Diagram 64530 and being part of the land in Certificate of Title Volume 346 Folio 127a	90 m ²

Certified correct this 24th day of May, 1983.

K. F. McIVER,
Minister for Works.

R. TROWBRIDGE,
Governor in Executive Council.

Dated this 31st day of May, 1983.

P.W.W.S. 1197/81

Country Areas Water Supply Act 1947 (as amended); Public Works Act 1902 (as amended)

LAND RESUMPTION

High Level Tanks—Geraldton Water Supply

NOTICE is hereby given, and it is hereby declared, that the several pieces or parcels of land described in the Schedule hereto—being all in the Victoria district, have in pursuance of the written approval and consent of His Excellency the Governor, acting by and with the advice of the Executive Council, dated the 7th day of June 1983, been set apart, taken, or resumed for the purposes of the following public work, namely, High Level Tanks.

And further notice is hereby given that the said pieces or parcels of land so set apart, taken, or resumed are marked off and more particularly described in Plan, P.W.D., W.A., 54497, which may be inspected at the Office of the Minister for Works, Perth.

And it is hereby directed that the said lands shall vest in Her Majesty for an estate in fee simple in possession for the public work herein expressed, freed and discharged from all trusts, mortgages, charges, obligations, estates, interests, rights-of-way or other easements whatsoever.

SCHEDULE

No. on Plan P.W.D. W.A., No. 54497	Owner or Reputed Owner	Description	Area
	Wandina Limited	Portion of Victoria Location 6816 and being Lot 1 on Diagram 56822 and being part of the land in Certificate of Title Volume 1166 Folio 815	3.6552 ha

Certified correct this 24th day of May, 1983.

K. F. McIVER,
Minister for Works.

R. TROWBRIDGE,
Governor in Executive Council.

Dated this 7th day of June, 1983.

P.W. 2035/81

Local Government Act 1960 (as amended); Public Works Act 1902 (as amended)

NOTICE OF INTENTION TO RESUME LAND

Recreation

THE Minister for Works hereby gives notice in accordance with the provisions of section 17 (2) of the Public Works Act 1902 (as amended) that it is intended to take or resume under section 17 (1) of that Act, the pieces or parcels of land described in the Schedule hereto, and being all in the Collie District, for the purpose of the following public work, namely, Recreation, and that the said pieces or parcels of land are marked off on Plan P.W.D., W.A., 54792, which may be inspected at the Office of the Minister for Works, Perth. The additional information contained in the Schedule after the land descriptions is to define locality only and in no way derogates from the Transfer of Land Act description.

SCHEDULE

No. on Plan P.W.D., W.A. No. 54792	Owner or Reputed Owner	Occupier or Reputed Occupier	Description	Area (approx.)
	Robert Douglas Bishop Valmai Nancy Bishop	Robert Douglas Bishop Valmai Nancy Bishop	Portion of Collie Lot 1187 and being Lot 2 the subject of Diagram 64393 and being part of the land in Certificate of Title Volume 1560 Folio 230	47 m ²

Dated this 7th day of June, 1983.

K. F. McIVER,
Minister for Works.

M.R.D. 41/141-C

Main Roads Act 1930 (as amended); Public Works Act 1902 (as amended)

NOTICE OF INTENTION TO TAKE OR RESUME LAND

THE Minister for Works hereby gives notice, in accordance with the provisions of Section 17 (2) of the Public Works Act 1902 (as amended) that it is intended to take or resume under Section 17 (1) of that Act the pieces or parcels of land described in the Schedule hereto and being all in the Swan District, for the purpose of the following public works namely, widening of the Midland-Goomalling Road (5.8 to 13.4 SLK section) and that the said pieces or parcels of land are marked off on Plan M.R.D., W.A., 8225-144, which may be inspected at the Office of the Commissioner of Main Roads, Waterloo Crescent, East Perth.

SCHEDULE

No.	Owner or Reputed Owner	Occupier or Reputed Occupier	Description	Area (approx.)
1.	The Metropolitan Region Planning Authority	The Metropolitan Region Planning Authority	Portion of Swan Location 1253 and being part of Lot 3 on Diagram 21915 and being part of the land comprised in Certificate of Title Volume 1279 Folio 849.	3 485 m ²

This notice supersedes item 3 of the notice that appeared on page 4473 of the *Government Gazette* dated 12 November, 1982.

Dated this 8th day of June, 1983

D. R. WARNER,
Secretary, Main Roads.

SHIRES OF KOORDA, DOWERIN, WYALKATCHEM, CUNDERDIN, NUNGARIN, MUKINBUDIN, AND MT. MARSHALL.

NOTICE is hereby given for public information that Mr. Rodney Valentine Fisher has been appointed by the Shires of Koorda, Dowerin, Wyalkatchem, Cunderdin, Nungarin, Mukinbudin and Mt. Marshall, to act as Ranger throughout all those Shires and to be an authorised officer for the following purposes:—

Local Government Act 1960-1982.

Dog Act 1976-1977.

Litter Act 1979.

W. FELGATE,
Shire Clerk,
Shire of Koorda.

A. READ,
Shire Clerk,
Shire of Dowerin.

C. L. FARRELL,
Shire Clerk,
Shire of Wyalkatchem.

N. J. ALCOCK,
Shire Clerk,
Shire of Cunderdin.

P. R. BRADBROOK,
Shire Clerk,
Shire of Nungarin.

A. K. EARL,
Shire Clerk,
Shire of Mukinbudin.

G. K. MARTIN,
Shire Clerk,
Shire of Mt. Marshall.

LOCAL GOVERNMENT ACT 1960-1982.

Shire of Northampton.

IT is hereby notified for public information that the interest on Loans 109, 110, 111, 112 and 113 are payable on a rollover basis, reassessed every four years.

H. J. FRASER,
Shire Clerk.

Western Australia

Local Government Act 1960-1982

Municipality of the Shire of Esperance

NOTICE REQUIRING PAYMENT OF RATES PRIOR TO SALE

TO: The several registered proprietors respectively of the several pieces of land described in the third column of the Appendix to this Notice.

AND TO: The persons appearing in the records of the Land Titles Office, the Office of the Registrar of Deeds, the Department of Lands and Surveys and/or the Department of Mines who have respectively an estate or interest in the land and whose names appear in the first column of the Appendix to this Notice.

TAKE NOTICE that:

1. Default has been made in the payment to the Council of the abovenamed Municipality of a rate charged on the several pieces of land described in the third column of the Appendix to this Notice and the default has continued in respect of each separate piece of land for a period greater than three (3) years;
2. The total amount owing to the Council in respect of rates and other amounts charged on each piece of land as shown in the second column of the Appendix set opposite the description of that piece of land;
3. Payment of these amounts representing rates is hereby required; and
4. In default of payment the pieces of land will be offered for sale by public auction after the expiration of 105 days from the date of service of this Notice at a time appointed by the Council.

The pieces of land in respect of which the rates specified in the second column of the Appendix are owing are those severally described in the third column of the Appendix and set opposite the respective amounts so specified.

Dated the 2nd day of June, 1983.

E. L. CHOWN,
Clerk of the Council.

APPENDIX

Names of Registered Proprietors or Owners and also of all other persons having an estate or or interest in the land	Amount owing showing separately amount owing as rates and any other amounts owing	Description of the several pieces of land referred to
Registered Proprietor: John Henry Orlando Page of Esperance, Police Constable Other persons having an estate or interest in the land: Commissioner of Taxation pursuant to Caveat No. 1054/1947	Rates: \$4 303.60 Other amounts: Nil	Esperance Location 224 being the whole of the land in Certificate of Title Volume 951 Folio 103
Registered Proprietor: Cyril Victor Anderson, School Bus Driver of Esplanade, Esperance and Sarah Isabel Mary Anderson of 4 Napier Road, Morley, Widow Other persons having an estate or interest in the land: Nil	Rates: \$324 Other amounts: Nil	Scaddan Lot 25 being the whole of the land in Certificate of Title Volume 1001 Folio 112
Registered Proprietor: Roy Harry Stokes of Scaddan, Fettler Other persons having an estate or interest in the land: Nil	Rates: \$300 Other amounts: Nil	Scaddan Lot 31 of the land in Certificate of Title Volume 1254 Folio 148

LOCAL GOVERNMENT ACT 1960-1982.

City of Belmont.

Notice of Intention to Borrow.

Proposed Loan (No. 134) of \$50 000.

PURSUANT to section 610 of the Local Government Act 1960-1982 the City of Belmont hereby gives notice that it proposes to borrow money by sale of a single debenture on the following terms and for the under-mentioned purposes: \$50 000 (fifty thousand dollars) repayment over a period of ten (10) years by equal half yearly instalments at the office of the Council, 215 Wright Street, Cloverdale. Purpose: The extension of clubhouse situated on part of each Lots 121 and 122 of Great Eastern Highway and Lots 123 and 124 Leake Street.

The statement required by section 609 of the Local Government Act 1960-1982 for the above Loan is open for inspection at the office of the Council during the usual business hours for thirty-five (35) days after publication of this notice.

Note: The above is a self supporting loan due to the rental of the premises being obtained from the Belmont R.S.L. Sub-branch.

Dated this 14th day of June, 1983.

F. W. RAE,
Mayor.E. D. F. BURTON,
Town Clerk.

LOCAL GOVERNMENT ACT 1960-1982.

Shire of Albany.

Notice of Intention to Borrow.

Proposed Loan (No. 92) of \$103 600.

PURSUANT to section 610 of the Local Government Act 1960-1982 the Council of the Municipality of the Shire of Albany hereby gives notice that it proposes to borrow by the sale of a single debenture, money on the following terms and for the following purposes:—\$103 600 for a period of 5 years repayable at the Office of the Shire of Albany by 10 equal half yearly instalments of Principal and Interest. Purpose: Plant Purchase.

Specifications, estimates and statements as required by section 609 of the above Act are open for inspection by ratepayers at the Office of Council during normal office hours for a period of 35 days from first publication of this Notice.

Dated this 3rd day of June, 1983.

H. A. RIGGS,
President.K. F. BENTLEY,
Shire Clerk.

LOCAL GOVERNMENT ACT 1960-1982.

Shire of Moora.

Notice of Intention to Borrow.

Proposed Loan (No. 243) of \$46 000.

PURSUANT to section 610 of the Local Government Act 1960-1982 the Council of the Shire of Moora hereby gives notice that it proposes to borrow money by the sale of debentures on the following terms and for the following purposes: \$46 000 for a period of ten (10) years, repayable at the office of the Shire of Moora, 34 Padbury Street, Moora, by 20 equal half-yearly instalments of principal and interest. Purpose: Community Recreation Centre at Moora.

Plans, specifications and estimates of costs as required by section 609 of the Local Government Act are open for inspection at the office of the Council during normal office hours for a period of thirty-five (35) days after publication of this notice.

Note: This \$46 000 loan is the balance of Council's portion of the total estimated cost of the Moora Community Recreation Centre, \$150 000 having already been raised.

Dated this 16th day of June, 1983.

R. J. SCOTT,
President.J. N. WARNE,
Shire Clerk.

LOCAL GOVERNMENT ACT 1960-1982.

Shire of Moora.

Notice of Intention to Borrow.

Proposed Loan (No. 244) of \$100 000.

PURSUANT to section 610 of the Local Government Act 1960-1982, the Council of the Shire of Moora hereby gives notice that it proposes to borrow money by the sale of debentures on the following terms and for the following purposes: \$100 000 for a period of ten (10) years, repayable at the office of the Shire of Moora, 34 Padbury Street, Moora by equal half-yearly instalments of principal and interest. Purpose: Community Recreation Centre at Moora.

Plans, specifications and estimates of costs as required by section 609 of the Local Government Act are open for inspection at the office of the Council during normal office hours for a period of thirty-five (35) days after publication of this notice.

Important Note: This loan is a self supporting loan being raised on behalf of the Moora Community Recreation Council (Inc.) being part of the M.C.R.C.'s contribution to the Moora Community Recreation Centre. The half-yearly repayments of principal and interest will be met by that body and consequently there will be no increase in rates as a result of the raising of this loan. The M.C.R.C. and Council have agreed to enter into a legal agreement in relation to the repayment of this loan.

Dated this 16th day of June, 1983.

R. J. SCOTT,
President.J. N. WARNE,
Shire Clerk.

LOCAL GOVERNMENT ACT 1960-1982.

Shire of Moora.

Notice of Intention to Borrow.

Proposed Loan (No. 245) of up to \$35 000.

PURSUANT to section 610 of the Local Government Act 1960-1982 the Council of the Shire of Moora hereby gives notice that it proposes to borrow money by the sale of debentures on the following terms and for the following purposes: Up to \$35 000 for a period of ten (10) years, repayable at the office of the Shire of Moora, 34 Padbury Street, Moora by equal half-yearly instalments of principal and interest. Purpose: Part financing the purchase by Dr. M. J. Prnich and W. E. Prnich of house and land situated Lot 3 Melbourne Street, Moora from Dr. D. K. W. and R. Ramsey.

Plans, specifications and estimates of costs as required by section 609 of the Local Government Act are open for inspection at the office of the Council during normal office hours for a period of thirty-five (35) days after publication of this notice.

Important Note: This loan is a self supporting loan being raised in favour of Dr. M. J. and W. E. Prnich of Moora. The half-yearly payments of principal and interest will be met by the abovenamed and consequently there will be no increase in rates as a result of the raising of this loan. A legal agreement between the parties will exist in relation to the repayment of this loan.

Dated this 16th day of June, 1983.

R. J. SCOTT,
President.J. N. WARNE,
Shire Clerk.

LOCAL GOVERNMENT ACT 1960-1982.

Municipal Elections.

Department of Local Government,
Perth, 17 June 1983.

IT is hereby notified, for general information, in accordance with section 138 of the Local Government Act 1960-1982 that the following persons have been elected Members of the Undermentioned Municipalities to fill the vacancies shown in the particulars hereunder:—

Date of Election; Member Elected, Surname; First Name; Ward; How vacancy occurred: (a) Effluention of time; (b) Resignation; (c) Death; (d) Disqualification; (e) Other; Name of Previous Member; Remarks.

City of Canning.

- 7/5/83; Rowson, Peter; North; (a); Rowson, P.; Annual.
7/5/83; Griffin, Eleri Doreen; South; (a); Griffin, E. D.; Annual.
7/5/83; Clarke, Stuart William; South; (b); King, A. K.; Annual.
7/5/83; Herdsman, Bill; East; (a); Briggs, D. C.; Unopposed.
7/5/83; Matthews, Stanley Norton; West; (a); Matthews, S. N.; Annual.
7/5/83; Valentini, Carlo; Central; (a); Valentini, C.; Annual.
7/5/83; Dawson, Henry Norman; Central; (b); McLellan, R. J.; Unopposed.
7/5/83; Johnston, Henrike; River; (a); Bosio, F.; Annual.
7/5/83; Cowlan, Derek Thomas; River; (b); Riley, J. A.; Annual.

Shire of Carnarvon.

- 7/5/83; Cochrane, Isabelle Mary; Babbage Island; (a); Cochrane, I. M.; Annual.
7/5/83; Harper, Alfred Richard John; Plantation; (b); Smith, W. J.; Annual.
7/5/83; Chen, Soen Yin; South; (a); Day, T. A.; Annual.
7/5/83; Johnston, George William; Gascoyne; (a); Dempster, R. M.; Annual.

City of Cockburn.

- 7/5/83; Hagan, Wallace Leslie; West; (a); Hagan, W. L.; Annual.
7/5/83; Humphreys, Lawrence Peter; North; (a); Humphreys, L. P.; Annual.
7/5/83; Grljusich, John Peter; Central; (a); Ravlich, G. A.; Annual.
7/5/83; Srdarov, Miroslav; South; (a); Srdarov, M.; Annual.

Shire of Boddington.

- 7/5/83; Hardie, Thomas Anderson; North; (a); Hardie, T. A.; Annual.
7/5/83; Stevens, Frank Geoffrey; South; (a); Stevens, F. G.; Annual.

City of Belmont.

- 7/5/83; Rae, Frederick William; Central; (a); Rae, F. W.; Unopposed.
7/5/83; Dans, Frank Leonard; West; (a); Ring, J. M.; Unopposed.
7/5/83; Van Garderen, Eric Hans; South; (a); Van Garderen, E. H.; Annual.
7/5/83; Teasdale, Edward George; South; (a); Teasdale, E. G.; Annual.
7/5/83; Rich, Charles; East; (a); Belton, R. J.; Annual.

Shire of Bridgetown-Greenbushes.

- 7/5/83; Jones, Thomas Nigel; Central; (a); Doye, A. P. P.; Annual.
7/5/83; Spence, William; North; (a); James, A. T. J.; Annual.
7/5/83; Mabey, Horace Ernest; West; (a); Mabey, H. E.; Annual.
7/5/83; Wheatley, Brian Robert; South; (b); Waters, S. E.; Unopposed.
7/5/83; Driver, Harrison William; Central; (b); Franks, M.; Unopposed.

City of Bunbury.

- 7/5/83; Craddock, Stephen Keith; North; (a); Gomme, L. O.; Annual.
7/5/83; Luttrell, Daniel; South; (a); Robertson, I. M.; Annual.
7/5/83; Barnes, Phyllis Ann; East; (a); Valli, L. J.; Annual.
7/5/83; Love, John; West (a); Howells, R. T.; Annual.
7/5/83; Sibson, John; North; (b); Smith, D. L.; Extraordinary.

Shire of Busselton.

- 7/5/83; Porter, Ross Allison; East Urban; (a); Porter, R. A.; Annual.
7/5/83; Sheedy, John Michael; Central Urban; (a); Sheedy, J. M.; Annual.
7/5/83; House, Terrance Brian; West Rural; (a); House, T. B.; Unopposed.
7/5/83; Scott, Albert Arthur; East Rural; (a); Scott, A. A.; Unopposed.

Shire of Meekatharra.

- 29/4/83; Lacy, William Harley Burgess; Nannine; (d); Lacy, W. H. B.; Extraordinary.

Shire of Chittering.

- 7/4/83; Taylor, Joseph; Chittering; (a); Taylor, J.; Elected Unopposed.
7/4/83 Taylor, Malcolm Charles; Bindoon; (a); Dewar, F. A.; Elected Unopposed.

Shire of Albany.

- 7/5/83; Boulger, Denham Robert; Harbour; (a); Boulger, D. R.; Unopposed.
7/5/83; Thomas, Eric Trevor; Harbour; (a); Thomas, E. T.; Unopposed.
7/5/83; Pyle, Colin John; Hassell; (a); Pyle, C. J.; Unopposed.
7/5/83; Jackson, Alfred Anthony; Kalgan; (a); Hunt, T. E.; Annual.

Town of Albany.

- 7/5/83; Davis, Leonard Anthony; —; (a); Gerick, G. I.; Annual.
7/5/83; Jones, Michael Kenneth; —; (a); Parker, L. J.; Annual.
7/5/83; Lubich, Joe Maurice; —; (a); Lubich, J. M.; Annual.
7/5/83; Simpson, Darrall Moore; —; (a); Simpson, D. M.; Annual.

Shire of Augusta-Margaret River.

- 7/5/83; Stolp, Dirk Pieter; Augusta; (a); Stephenson, E. G.; Annual.
7/5/83; Merchant, Terence Joseph; Margaret River Rural; (a); Kevill, G. H.; Annual.
7/5/83; Togno, Frank Antoine; Rapids; (a); Earl, N. H.; Annual.
7/5/83; Colyer, Allan Leonard; Karridale; (a); Wilson, J. D.; Annual.
7/5/83; Sutherland, John Francis; Augusta; (e); —; Extraordinary.

P. FELLOWES,
Secretary for Local Government.

LOCAL GOVERNMENT ACT 1960-1982.

Municipal Elections.

Department of Local Government,
Perth, 17 June 1983.

IT is hereby notified, for general information, in accordance with section 138 of the Local Government Act 1960-1982, that the following persons have been elected Members of the undermentioned Municipalities to fill the vacancies shown in the particulars hereunder:—

Date of Election; Member Elected, Surname; First Name; Ward; How vacancy occurred: (a) Effluxion of time; (b) Resignation; (c) Death; (d) Disqualification; (e) Other; Name of Previous Member; Remarks.

Shire of Greenough.

7/5/83; Grant, James David; North; (a); Grant, J. D.; Annual.

7/5/83; Duncan, Ronald David; South; (a); Duncan, R. D.; Annual.

7/5/83; Hayter, Michael John; Tarcoola; (a); Hayter, M. J.; Annual.

7/5/83; Mandosio, John; West; (a); Mandosio, J.; Annual.

Shire of Harvey.

7/5/83; Lockwood, Brian; North; (a); Lockwood, B.; Annual.

7/5/83; Lofthouse, William; Central; (a); Lofthouse, W.; Annual.

7/5/83; Robinson, Gordon Leslie; South; (a); Robinson, G. L.; Annual.

7/5/83; Rutherford, Patricia Joan; Australind; (a); Rutherford, P. J.; Unopposed.

Shire of Kalamunda.

7/5/83; Suckling, John Burton; North; (a); Blair, J. L.; Annual.

7/5/83; Sanderson, Hugh Leslie; South; (a); Sanderson, H. L.; Annual.

7/5/83; Winterhalder, James Richard; East; (a); Harwood, D. N.; Annual.

7/5/83; Willmott, Selwyn Peter; West; (a); Willmott, S. P.; Annual.

Town of Kalgoorlie.

7/5/83; Hodson, Malcolm Donald; —; (a); Hinchliffe, G. A.; Annual.

7/5/83; McGarry, Graham; —; (a); Hall, M. W.; Annual.

7/5/83; Eade, Henry James; —; (a); Eade, H. J.; Annual.

7/5/83; Collins, Joy Estelle; —; (a); Collins, J. E.; Annual.

Shire of Kellerberrin.

7/5/83; Smith, Colin Edgar; East; (a); Smith, C. E.; Annual.

7/5/83; Wright, Vernon Wyborn; North; (a); Wright, V. W.; Annual.

7/5/83; Silver, Terrence Raymond; Kellerberrin; (b); Williams, S. E.; Extraordinary.

Shire of Carnamah.

7/5/83; Wittwer, Peter John; Carnamah; (a); Lucas, S. H.; Annual.

7/5/83; Camac, Donald Reginald; Nauaranga; (a); Camac, D. R.; Unopposed.

7/5/83; Tate, Matthew John; Eneabba; (b); Leonard, D. J.; Unopposed.

Shire of Collie.

7/5/83; Needham, Jeffrey Vernon; North Town; (a); Needham, J. V.; Annual.

7/5/83; Turnbull, Hilda Margaret; South Town; (a); Turnbull, H. M.; Annual.

7/5/83; Griggs, John Walden; East Ward; (a); Griggs, J. W.; Annual.

7/5/83; Szewczuk, Joseph George; West Ward; (a); Rees, E. F.; Annual.

Shire of Coolgardie.

7/5/83; Milton, Peter John; Country; (b); Tree, C. J.; Annual.

7/5/83; Neacy, Thomas; Town; (a); Neacy, T.; Annual.

7/5/83; Lumsden, Mary Margaret; Town; (b); McNally, R. J.; Extra-ordinary.

31/5/83; Black, Donald Leith; Kambalda; (a); Black, D. L.; Extraordinary.

Shire of Coorow.

7/5/83; Bothe, Lloyd Diedrich; Waddi; (a); Bothe, L. D.; Annual.

7/5/83; Kau, Alan Cleaver; Central; (a); Kau, A. C.; Annual.

Town of Cottesloe.

7/5/83; Moss, Ian Francis; North; (a); Moss, I. F.; Annual.

7/5/83; McNamara, Maurice Hobart; Central; (a); McNamara, M. H.; Annual.

7/5/83; Ellis, Roy Rex; South; (a); Simmons, S. J.; Annual.

7/5/83; Wood, Alfred; East; (a); Wood, A.; Annual.

7/5/83; Weyland, John Geoffrey; South; (c); Marks, P. M.; Annual.

Shire of Cranbrook.

7/5/83; Ward, Raymond Clyde; Gordon; (a); Ward, R. C.; Annual.

7/5/83; Finlay, Richard Affleck; Stirling; (a); Finlay, R. A.; Unopposed.

7/5/83; Milne, Malcolm Murray; Tunney; (a); Milne, M. M.; Unopposed.

7/5/83; Swiney, Graham Haig; Frankland; (a); Swiney, G. H.; Unopposed.

Shire of Cuballing.

1/4/83; Watts, Ian Leslie; North West; (a); Watts, I. L.; Unopposed.

1/4/83; Whitford, Stanley; South West; (a); Whitford, S. H.; Unopposed.

Shire of Cunderdin.

7/5/83; Lundy, Jack Martin; Central; (a); Lundy, J. M.; Unopposed.

7/5/83; Reynolds, Lawrence Austin; West; (a); Reynolds, L. A.; Unopposed.

7/5/83; Hill, Stanley Joseph; West; (a); Hill, S. J.; Unopposed.

Shire of Dardanup.

7/5/83; Edwards, Graham Charles; North; (b); Clarke, D. R.; Annual.

7/5/83; Depiazzi, Owen Bernard; South; (a); Depiazzi, O. B.; Annual.

7/5/83; Gibbs, Thomas Heeps; East; (b); Ratcliffe, W. H.; Annual.

7/5/83; Bickerton, Lloyd Alfred; West; (b); Edwards, M. C.; Annual.

Shire of Denmark.

7/5/83; Clarke, Peta Leonie; Nornalup; (a); Anning, R. J.; Annual.

7/5/83; Woods, Gary David; Town; (a); Stewart, F.; Annual.

7/5/83; Brenton, Leslie Arthur; Kent; (a); Brenton, L.; Annual.

Shire of Donnybrook-Balingup.

7/5/83; Betti, Guido Tarcisio; Balingup; (a); Betti, G. T.; Annual.

7/5/83; Radford, Peter Waldeck; Central; (a); Radford, P. W.; Annual.

7/5/83; Haygarth, Francis Baron Stephenson; Donnybrook; (a); Lawler, W. J.; Annual.

Shire of Dumbleyung.

- 7/5/83; Murphy, Terrence Charles; Kukerin; (a); Murphy, T. C.; Unopposed.
 7/5/83; McIntyre, Vernon John; Central; (a); McIntyre, V. J.; Unopposed.
 7/5/83; Bray, Robert Alfred; Merilup; (a); Bray, R. A.; Unopposed.
 7/5/83; Gooding, Graham John; Pingarning; (a); Edwards, A. G.; Annual.

Shire of Dundas.

- 7/5/83; Giblett, Colin Leslie; Norseman; (a); Giblett, C. L.; Annual.
 7/5/83; Lackenby, Edward John; Norseman; (b); Denison, J. L.; Annual.
 7/5/83; Fletcher, Roger Donald; Circle Valley; (a); Fletcher, R. D.; Unopposed.

Town of East Fremantle.

- 7/5/83; Green, Marjorie Alma; North; (a); Green, M. A.; Unopposed.
 7/5/83; Mills, Helen Margaret; Central; (a); Mills, H. M.; Annual.
 7/5/83; Gesmundo, Robert; West; (a); Gesmundo, R.; Unopposed.
 7/5/83; Casey, Bryan Denis; East; (a); Casey, B. D.; Unopposed.

Shire of East Pilbara.

- 7/5/83; Turner, Phillip Ernest; North Pastoral; (a); Turner, P. E.; Annual.
 7/5/83; Edwards, Robert Lennon; Marble Bar; (a); Edwards, R. L.; Unopposed.
 7/5/83; Cross, Wayne Richard; Goldsworthy-Shay Gap; (a); Cross, W. R.; Unopposed.
 7/5/83; Morrell, John David Broadhurst; South Pastoral; (a); Welsh, F. H.; Unopposed.

Shire of Esperance.

- 7/5/83; Muntz, Hugh Martin; East; (a); Muntz, H. M.; Unopposed.
 7/5/83; Riggs, Joel Jon; West; (a); Riggs, J. J.; Unopposed.
 7/5/83; Tidow, Norma Joy; Esperance; (a); Stuart, J.; Annual.
 7/5/83; Wilkins, John Leslie; Esperance; (a); Wilkins, J. L.; Annual.

Shire of Exmouth.

- 7/5/83; Burkett, Robert Charles; —; (a); Burkett, R. C.; Annual.
 7/5/83; Black, Philip Nathaniel; —; (a); Brennan, J. E.; Annual.

City of Fremantle.

- 7/5/83; Grounds, Richard David; East; (a); Gleeson, K. J.; Annual.
 7/5/83; Hobson, Jean Ann; City; (a); Warren, R. B.; Unopposed.
 7/5/83; Minervini, John Anthony; South; (a); Minervini, J. A.; Unopposed.
 7/5/83; Cotton, Richard Anthony; North; (a); Cotton, R. A.; Unopposed.
 7/5/83; Gallop, Geoffrey Ian; Hilton; (a); Clarke, J. T.; Unopposed.
 7/5/83; Hughes, Clive Matthew; Beaconsfield; (a); Hughes, C. M.; Unopposed.

Town of Geraldton.

- 7/4/83; Askew, Victor Stanley; —; (a); Briggs, W. A.; Unopposed.
 7/4/83; Cockerill, Ray Charles; —; (a); Cockerill, R. C.; Unopposed.
 7/4/83; Mayhew, Richard Allen; —; (a); Mayhew, R. A.; Unopposed.
 7/4/83; Shields, Sue Pamela Ivy; —; (a); Shields, S. P.; Unopposed.
 7/5/83; Canet, Paul Marcel; —; (b); De Rohan, S. E.; Extraordinary.

Shire of Gingin.

- 7/5/83; Drew, Gavin Francis; North; (a); Drew, G. F.; Annual.
 7/5/83; McCarthy, Bernard Justin; South; (a); McCarthy, B. J.; Unopposed.
 7/5/83; Sinclair, Neil Donald; Coastal; (a); Sinclair, N. D.; Unopposed.

Shire of Gnowangerup.

- 7/5/83; Griffiths, Frederick John; Town (c); Gunther, A. J.; Extraordinary.

P. FELLOWES,
 Secretary for Local Government.

PUBLIC EDUCATION ENDOWMENT
 ACT 1909-1970.

Office of the Minister for Education,
 Perth, 31 May 1983.

HIS Excellency the Governor in Executive Council, acting under the provisions of section 9A of the Public Education Endowment Act 1909-1970, has been pleased to approve the sale by the Trustees of the Public Education Endowment of land described as Collie Cardiff Lot 1 comprising Reserve No. 17198 described in Certificate of Title Volume 1636 Folio 892 vested in the Trustees of the Public Education Endowment pursuant to section 4 of the Act, and the transfer of the land to the purchasers free of all trusts.

R. J. PEARCE,
 Minister for Education.

WESTERN AUSTRALIAN POST SECONDARY
 EDUCATION COMMISSION ACT 1970-1979.

Office of the Minister for Education,
 Perth, 31 May 1983.

IT is hereby published for general information that His Excellency the Governor in Executive Council acting within the provision of sections 6 and 6B of the Western Australian Post Secondary Education Commission Act 1970-1979 and section 11 of the Interpretation Act 1918-1975 and on the recommendation of the Minister for Education to

(a) Appoint:

- (i) Professor Roy Martin Curgenven Lourens, M. Comm., Ph.D., of 49 Newborough Street, Scarborough, for a term expiring on 28 February 1986;

and

- (ii) Anna Seymour Patterson, of 10 Venosa Court, Heathridge, for a term expiring on 28 February 1985;

(b) Re-appoint:

- Dr. David Mossenson, of 59 Lanark Street, Mount Lawley, for a term expiring on 28 February 1985;

as members of the Western Australian Post Secondary Education Commission.

R. J. PEARCE,
 Minister for Education.

STATE TENDER BOARD OF WESTERN AUSTRALIA

Tenders for Government Supplies

Date of Advertising	Schedule No.	Supplies Required	Date of Closing
1983			
June 3	24A/83	Pasteurised Milk and Fresh Cream to Government Institutions (1 year period)	June 23
June 3	492A/83	Vertical Discharge Valve (one only) Harding Dam—P.W.W.S.	June 23
June 3	493A/83	Table Top Trucks (4 tonne) (4 only) (less trade-ins) Amended....	June 23
June 3	494A/83	Table Top Trucks (4 tonne) (7 only) (less trade-ins) Amended....	June 23
June 3	497A/83	Draft Gear Packages—Rubber Friction Type (70 only)—Westrail	June 23
June 3	498A/83	Fan Coil Units for Maylands Police Complex—Public Works Department	June 23
June 10	505A/83	Dry Hydrated Lime at Wanneroo Water Treatment Plant (1983-84)	June 23
June 10	28A/83	Intravenous Cannulae (1 year period)—Various Government Depts.	June 30
June 10	30A/83	Spectacles for Prisoners (1 year period)—Prisons Department	June 30
June 17	31A/83	Electric Lamps (1 year period)—Westrail	July 7
June 17	516A/83	Four Wheel Drive Articulated Wheel Loaders two (2) only—Forests Dept.	July 7
June 17	518A/83	Submersible Sewage Pumping Units (2 off) for Margaret River No. 1 Sewage Pumping Station—P.W.W.S.	July 7
June 17	517A/83	Insulated Rail Joint Kits Four hundred (400) only or alternating two hundred (200) only—Westrail	July 14
June 17	528A/83	Omnibus Bodies forty (40) only to be fitted on Mercedes 0-305 Chassis—M.T.T.	July 14
June 17	529A/83	Electronic Destination Signs forty (40) only—M.T.T.	July 14

For Sale by Tender

Date of Advertising	Schedule No.	For Sale	Date of Closing
1983			
June 3	475A/83	1978 Holden HZ 1 Tonne (automatic) (XQE 616) at Carnarvon	June 23
June 3	476A/83	1979 Ford TE Cortina Station Sedan (XQC 718) at Kalgoorlie	June 23
June 3	477A/83	1979 Mitsubishi GE Sigma Sedan (XQJ 103) at Derby	June 23
June 3	478A/83	1980 Ford XD Falcon Sedan (XQL 530) at Wyndham	June 23
June 3	479A/83	1979 Holden HZ Station Sedan (XQH 911) at Broome	June 23
June 3	480A/83	1980 Commodore VB Sedan (XQJ 218), 1981 Holden WB 1 tonne Tray Top (XQL 578), 1980 Falcon XD Panel Van (XQJ 230), 1979 Holden HZ 1 Tonne Tray Body (XQP 147) at Geraldton	June 23
June 3	481A/83	1979 Holden HZ 1 Tonne Tray Body (automatic) (XQH 688), 1981 Commodore VC Station Sedan (XQM 750) at Carnarvon	June 23
June 3	482A/83	Ropa DN3 Caravan (UQT 520) at Karratha	June 23
June 3	483A/83	1979 Holden HZ Station Sedan (XQI 847), 1980 Commodore VC Sedan (XQH 148), 1979 Holden HZ Utility (XQH 010), 1979 Holden HZ 1 Tonne Tray Body (XQI 422) at Derby	June 23
June 3	484A/83	1979 Datsun 200B Station Sedan (XQG 856) at Geraldton	June 23
June 3	485A/83	1980 Toyota Hi-Lux Utility (XQL 996), 1980 Commodore VB Sedan (XQI 588) 1979 Holden HZ 1 Tonne Tray Body (XQJ 481) at Wyndham	June 23
June 3	486A/83	1979 Holden HZ Station Sedan (automatic) (XQD 392) at Kununurra	June 23
June 3	488A/83	1981 Commodore SL Sedan (MRD 5775) at Port Hedland	June 23
June 3	495A/83	1980 Commodore VC Sedan (XQL 243) at Karratha	June 23
June 3	496A/83	Firearms (30 only)—Police Department	June 23
June 10	500A/83	1974 Compressor 160 (PW 3581) (XQT 247) at East Perth	June 23
June 10	504A/83	Tyres and Tubes at South Perth	June 23
June 10	499A/83	1979 Holden HZ Station Sedan (XQH 443), 1980 Holden WB 1 tonne Tray Body (XQL 983), 1979 Holden HZ Utility (XQK 896) at Karratha	June 30
June 10	501A/83	1981 Holden WB Utility (XQM 263), 1980 Commodore VC Sedan (XQM 640) at South Hedland	June 30
June 10	502A/83	1980 Gemini TE Station Sedan (XQM 508) at Derby	June 30
June 10	503A/83	1978 Holden HZ Station Sedan (XQE 917), 1977 Toyota FJ45 Landcruiser (XQI 691) at Kalgoorlie	June 30
June 17	507A/83	1983 Ford Fairlane Sedan (6WA 022) at East Perth	June 30
June 17	508A/83	1976 Holden HJ Utility (UQZ 313), 1976 Toyota FJ40 SWB (UQY 066) (recalled) at Gnaragara	June 30
June 17	511A/83	Assorted Roo Bars sixteen (16) only at East Perth	June 30
June 17	512A/83	1980 Daihatsu Delta 1.5 tonne Flat Top Truck (XQM 005) (recalled) at East Perth	June 30
June 17	513A/83	1980 Holden WB Utility (MRD 4698), 1980 Holden WB 1 tonne Utility (MRD 5101), 1980 Falcon XD Panel Van (MRD 4656), 1979 Holden WB 1 Tonne Utility (MRD 4113), 1982 Holden WB Utility (MRD 5811), 1981 Commodore Station Sedan (4 cyl.) (MRD 5793) at East Perth	June 30
June 17	515A/83	Scrap Steel (approx. 50 tonnes) and Scrap Steel Swarf (approx. 30 tonnes) (1 year period) at North Fremantle	June 30
June 17	506A/83	1979 Holden HZ Automatic Sedan (XQJ 636) (recalled) at Carnarvon	July 7
June 17	509A/83	1979 Holden HZ Sedan (6FC 361) (recalled) at Carnarvon	July 7
June 17	510A/83	Pumping Plant Finsbury 3 in. (PW 153) at Geraldton	July 7
June 17	514A/83	Chamberlain F1000 Front End Loader (PW 373) at Derby	July 7
June 17	519A/83	Chamberlain F1000 Front End Loader (PW 364) at Derby	July 7
June 17	520A/83	1981 Holden VC Commodore Sedan (2 only), 1978 Toyota FJ45 Landcruiser Tray Top (1 only), 1978 Holden HZ Sedan (1 only) and 1979 Holden HZ Station Sedan (2 only) at Karratha	July 7
June 17	521A/83	1980 Toyota Landcruiser Utility Diesel (XQM 450), 1980 Toyota Landcruiser Utility Diesel (XQL 750), 1980 Commodore VC Sedan (XQL 528) at Wyndham	July 7

STATE TENDER BOARD OF WESTERN AUSTRALIA—continued.

For Sale by Tender—continued

Date of Advertising	Schedule No.	For Sale	Date of Closing
			1983
June 17	522A/83	1980 Commodore Sedans (2 only), 1978 Holden HZ Sedan (1 only), 1978 Toyota FJ45 Landcruiser (1 only), 1980 Falcon XD Sedan (1 only) 1978 Holden HZ Station Sedan (1 only) at South Hedland	July 7
June 17	523A/83	1979 Holden HZ Station Sedan (XQM 203), 1979 Holden UC Torana (XQF 447), 1978 Toyota FJ45 Landcruiser Van at Derby	July 7
June 17	524A/83	1979 Holden HZ Utility (XQF 269) 1979 Holden HZ Station Sedan (XQH 602) at Exmouth	July 7
June 17	525A/83	1980 Commodore VC Sedan (XQL 875) at Kalgoorlie	July 7
June 17	526A/83	1979 Holden HZ 1 Tonne (3 only) at Geraldton	July 7
June 17	527A/83	Consolidated Pneumatic Air Compressor (PW 236) at Derby	July 7

Tenders addressed to the Chairman, State Tender Board, 74 Murray Street, Perth, will be received for the abovementioned schedules until 10 a.m. on the dates of closing.

Tenders must be properly endorsed on envelopes otherwise they are liable to rejection.

Tender forms and full particulars may be obtained on application at the Tender Board Office, 74 Murray Street, Perth and at points of inspection.

No Tender necessarily accepted.

B. E. CORBOY,
Chairman, Tender Board

ACCEPTANCE OF TENDERS

Schedule No.	Contractor	Particulars	Department Concerned	Rate
<i>Supply and Delivery</i>				
205A/83	ICI Australia Pty Ltd	Caustic Soda (2 year period)	M.W.A.	\$414 dry tonne
305A/83	KDG Instruments Pty Ltd	Analogue Process Control and Computing System	M.W.A.	Details on application
396A/83	Fischer & Porter Collie Cook Consolidated	Item 7: Three (3) only Controllers One (1) only Medium Process Camera	Govt. Print	\$1 710 each \$15 105
405A/83	Penguin Marine Centre	One (1) only 6 metre Aluminium Runabout Patrol Vessel and one (1) only single axle trailer	Marine and Harbours	\$15 631
<i>Purchase and Removal</i>				
414A/83	M. A. Hart	1979 Holden HZ Station Sedan (XQH 011) at Derby	P.W.D.	\$2 150
417A/83	G. Sexton	Item 6: 1979 Holden HZ Sedan (XQJ 377) at Kununurra Item 8: 1979 Holden HZ Sedan (XQK 318) at Kununurra	P.W.D.	\$2 300 \$2 300
423A/83	G. Sexton	1979 Holden HZ Station Sedan (XQH 989) at Kununurra	P.W.D.	\$2 850
424A/83	Ray Mack Motors	1980 Holden WB One tonne Truck (XQK 744) at Wyndham	P.W.D.	\$2 275
433A/83	G. E. Scott	Fordson 4 x 4 Tractor, 1968 654 Model (UQE 847) at Grimwade	Forests	\$4 500
434A/83	M. J. & V. F. Waddington R. G. Machinery	Item 1: 1965 Massey Ferguson Tractor (UQE 464) at Manjimup Item 2: 1965 Caterpillar D4D Bulldozer (UQE 461) at Manjimup	Forests	\$2 050 \$4 001
435A/83	M. Zuvela	1961 Massey Ferguson 65 Model Tractor (UQE 785) at Collie	Forests	\$1 560.80
436A/83	M. Zuvela	Massey Ferguson MF 135 Tractor (XQE 187) at Kununurra	Agriculture	\$2 218.50
440A/83	Various	Miscellaneous equipment at South Perth		Details on application
458A/83	Travel Trend	1977 Toyota FJ45 Land Cruiser Tray Body (XQD 268) at Carnarvon	A.P.B.	\$2 237
474A/83	C. L. Clarey	Item 1: 1981 Holden WB Panel Van (MRD 5473) at East Perth Item 4: 1981 Holden WB Panel Van (MRD 5301) at East Perth	M.R.D.	\$2 852.05 \$2 851.05
	West City Cars	Item 2: 1981 Holden Belmont WB Utility (MRD 5482) at East Perth Item 3: 1980 Holden WB 1 tonne cab/Chassis (MRD 4931) at East Perth		\$2 866 \$2 565
	G. McGinley	Item 5: 1979 Ford Cortina TE GL Sedan (MRD 4475) at East Perth		\$2 600

STATE TENDER BOARD OF WESTERN AUSTRALIA—*continued.**ACCEPTANCE OF TENDERS—continued*

Schedule No.	Contractor	Particulars	Department Concerned	Rate
<i>All Tenders Declined</i>				
276A/83		Supply: Automatic Vertical Small Format Process Camera (10 only)	Mines	
409A/83		Item 3: 1979 Holden HZ Station Sedan (XQK 341) at Wyndham	Hosp. and Allied Serv.	
410A/83		Item 3: Holden HZ Panel Van (XQH 462) at Karratha	C.W.D.	
412A/83		1980 Daihatsu Delta 1.5 tonne Flat Top Truck (XQM 005) at East Perth	P.W.D.	
415A/83		Item 1: 1981 Holden WB 1 tonne Utility (XQH 467) at Karratha	P.W.D.	
416A/83		Item 2: 1979 Holden HZ Sedan (6FC 361) at Carnarvon	C.W.D.	
420A/83		Item 2: 1979 Holden HZ Automatic Sedan (XQJ 636) at Carnarvon	Public Health	
429A/83		Item 2: 1976 Holden HJ Utility (UQZ 313) at Gnangara	Forests	
		Item 4: 1976 Toyota FJ40 SWB (UQY 066) at Gnangara	Forests	

MAIN ROADS DEPARTMENT

Tenders

Tenders are invited for the following projects.

Tender documents are available from the Clerk-in-Charge, Orders Section, Main Roads Department, Waterloo Crescent, East Perth.

Tender No.	Description	Closing Date 1983
198/82	Road widening on Great Northern Highway, Paynes Find to Wydgee section, Geraldton Division	July 5
3/83	Asphalt surfacing of various channelisations and minor works, Metropolitan Division	June 28

Acceptance of Tenders

Tender No.	Description	Successful Tenderer	Amount \$
113/82	Sand Cartage, Beechboro-Gosnells Highway	Roadstone Quarries	571 350

D. R. WARNER,
Secretary, Main Roads.

GOVERNMENT PRINTING OFFICE OF W.A.

ACCEPTANCE OF TENDERS

Tender No.	Particulars of Stores	Successful Tenderer	Amount \$
CP 14207	60 books of 100 in duplicate	Swan	185.00
CP 14208	40 pads of 100	Goldline	68.00
CP 14209	600 books of 50 in quadruplicate	Universal	2 386.00
CP 14225	10 000 single forms	Osborne Park Training Co.	268.75
CP 14226	150 000 4 pp forms	Pilpel	3 065.00

WILLIAM C. BROWN,
Government Printer.

Department of Employment,
and Administrative Services,
Perth, 7 June 1983.

Notice.

HIS Excellency the Governor in Executive Council has approved Leonard John O'Hara to be Acting Deputy Registrar General for the period from 13 June 1983 to 17 June 1983 in accordance with section 4 (2) of the Registration of Births, Deaths and Marriages Act 1961.

K. G. SHIMMON,
Executive Director.

APPOINTMENTS.

(Under section 6 of the Registration of Births, Deaths and Marriages Act 1961-1979.)

Registrar General's Office,
Perth, 10 June 1983.

THE following appointments have been approved:—

R.G. No. 48/82.—Mr. Leonard John O'Hara has been appointed as District Registrar of Births, Deaths and Marriages for the Perth Registry District to maintain an office at Perth *vice* Mr. D. G. Stockins. This appointment dated from 17 February 1983.

R.G. No. 33/73.—Mr. Neil Steven Harding has been appointed as District Registrar of Births, Deaths and Marriages for the Gascoyne Registry District to maintain an office at Carnarvon pending a permanent appointment. This appointment dated from 27 May 1983 to 3 June 1983.

R.G. No. 33/73.—Mr. Stephen McKenzie Wilson has been appointed as District Registrar of Births, Deaths and Marriages for the Gascoyne Registry District to maintain an office at Carnarvon pending a permanent appointment. This appointment dated from 7 June 1983.

R.G. No. 42/68.—Mr. John Antoni Klarich has been appointed as District Registrar of Births, Deaths and Marriages for the Merredin Registry District to maintain an office at Merredin *vice* Mr. J. Plunkett. This appointment dated from 9 June 1983.

R.G. No. 36/68.—Mr. John Hannan Fenner has been appointed as Acting District Registrar of Births, Deaths and Marriages for the Fremantle Registry District to maintain an office at Fremantle pending making a permanent appointment. This appointment dated from 13 June 1983 to 17 June 1983.

R.G. No. 48/82.—Mr. Graeme Brandon Banks has been appointed as Acting District Registrar of Births, Deaths and Marriages for the Perth Registry District to maintain an office at Perth during the absence on other duties of Mr. L. J. O'Hara. This appointment dated from 13 June 1983 to 17 June 1983.

R. A. PEERS,
Registrar General.

COMPANIES (WESTERN AUSTRALIA) CODE.

(Section 392 (2) (b).)

Members Voluntary Winding Up.

A.C.B. Pty Ltd.

NOTICE is hereby given that at an Extraordinary General Meeting of the abovementioned Company, held on 31 May 1983 it was resolved that the Company be wound up voluntarily and that Cornelius Jan Van Maanen of Duesburys, Chartered Accountants, 14 Prince Street, Busselton be appointed Liquidator.

Notice is also given that after twenty one (21) days from this date I shall proceed to distribute the assets. All creditors having any claims against the Company should furnish particulars of same by that date, otherwise I shall proceed to distribute the assets without regard to their claim.

Dated this 31st day of May, 1983.

C. J. VAN MAANEN,
Liquidator.

(Duesburys, Chartered Accountants, 14 Prince Street, Busselton 6280.)

COMPANIES ACT 1961-1982.

Finway Valley Pty. Ltd.

Notice that a Members' Winding Up Resolution Passed. NOTICE is hereby given in accordance with section 392 of the Companies Act 1961-1982 that at a general meeting of Finway Valley Pty. Ltd., duly convened and held on 10 June 1983 the following special resolution was passed:

That the Company be wound up voluntarily.

Dated this 13th day of June, 1983.

MARIO N. CATTALINI,
Liquidator.

(For and on behalf of Finway Valley Pty. Ltd.)

COMPANIES ACT 1961-1982.

(Section 272 (2).)

Notice of Final Meeting.

Westralian Holdings Limited (In Liquidation).

NOTICE is hereby given that the Final Meeting of members of the above company will be held at the offices of Coopers & Lybrand, Fifth Floor, 220 St. George's Terrace, Perth in the State of Western Australia on 29 July 1983 at 10.00 a.m. for the following purposes:—

- (1) Laying before the meeting an account showing how the winding up has been conducted and the property of the company has been disposed of and giving any explanation thereof.
- (2) Determining when the Books and Papers of the company and of the liquidator may be destroyed.
- (3) To approve the liquidator's remuneration.

Dated this 9th day of June, 1983.

H. A. WALTON,
Liquidator.

(Coopers & Lybrand, Chartered Accountants, 5th Floor, 220 St. George's Terrace, Perth, W.A. 6000.)

COMPANIES ACT 1961-1982.

Sesa Security Group Holdings Pty. Ltd.

(In Liquidation).

Notice Convening Final Meeting of Members and Creditors Pursuant to Section 272 (1).

NOTICE is hereby given that the Final Meeting of Members and Creditors of the abovenamed company will be held at 10th Floor, Hamersley House, 191 St. George's Terrace, Perth, on Tuesday, 19 July 1983 at 11.00 a.m., for the purpose of:—

- (1) laying before the meeting an account showing how the winding up has been conducted and the property of the company disposed of and giving any explanation thereof, and
- (2) considering, and if thought fit, passing a resolution to destroy the books and records of the company pursuant to section 284 (3) (c) of the Companies Act 1961, as amended.

Dated this 1st day of June, 1983.

J. H. M. CAMPBELL,
Liquidator.

(Peat Marwick, Mitchell & Co., 191 St. George's Terrace, Perth 6001.)

UNCLAIMED MONEYS ACT 1912.

Swan Television & Radio Broadcasters Limited.

Register of Unclaimed Money Held by the Swan Television & Radio Broadcasters Limited.

Name and Last Known Address of Owner on Books;
Total Amount Due to Owner; Description of
Unclaimed Money.

Bernard A. Brown, Stanley E. Hiskins, Errol L. Pingilly, C/o 72 Drabble Road, Scarborough 6019; \$16.00; Twelfth and Thirteenth Dividend Payment.

Gordon T. Carter, Box 7, Wyalkatchem, W.A. 6485; \$45.00; Thirteenth Dividend Payment.

Susan L. Forrest, C/o P.A. Lowden, W.A. 6240; \$14.00; Twelfth Dividend Payment.

Angus K. Graham, 156 Railway Street, Swanbourne 6010; \$27.00; Thirteenth Dividend Payment.

Peter J. Henderson, 170 St. George's Terrace, Perth 6000; \$12.80; Twelfth and Thirteenth Dividend Payment.

Vivienne A. Jago, Commonwealth Savings Bank, Wynyard Branch, Sydney, N.S.W.; \$16.00; Twelfth and Thirteenth Dividend Payment.

John C. and Patricia Pyne, 3 Carstensz Street, Griffiths, A.C.T. 2603; \$32.00; Twelfth and Thirteenth Dividend Payment.

Doris J. Rigby, 60 Virgil Avenue, Yokine, W.A. 6060; \$28.00; Twelfth Dividend Payment.

John C. Roberts, C/o Swan Television & Radio Broadcasters Limited; \$16.00; Twelfth and Thirteenth Dividend Payment.

John A. Scott-Robertson, C/o Hunt Oil Co., 236 Adelaide Terrace, Perth 6000; \$32.00; Twelfth and Thirteenth Dividend Payment.

Waite Pty Ltd, 134 Waymouth Street, Adelaide 5000; \$21.00; Twelfth Dividend Payment.

Karl R. Wigger, Maison Walthaire, 156 St. George's Terrace, Perth 6000; \$36.00; Thirteenth Dividend Payment.

Judith M. Wilkins, C/o Post Office, Dowerin, W.A. 6461; \$16.00; Twelfth and Thirteenth Dividend Payment.

Corine M. Williams, 208 George Road, Geraldton, W.A. 6530; \$42.00; Twelfth Dividend Payment.

TRUSTEES ACT 1962.

CREDITORS and other persons having claims in respect of the estate of Robert Norman Jones formerly of Springhill, Australind late of St. John of God Hospital, Bunbury to which section 63 of the Trustees Act 1962, as amended, applies are required to send particulars of their claims to the Executors Robert Arthur Fraser Jones, Judith Anne Witheridge, Loma Jean Fahey and Dorothy Daniel, care of Young & Young, 5 Spencer Street, Bunbury by the 20 July 1983 after which date the said Executors may convey or distribute the assets having regard only to the claims of which they have notice and the said Executors shall not be liable to any person of whose claim they have had no notice at any time of administration or distribution.

Dated this 9th day of June, 1983.

YOUNG & YOUNG,
Solicitors for the Executors.

TRUSTEES ACT 1962.

In the matter of the Will of Michael Charles Bignell late of 8A Cowrie Crescent, Mount Pleasant in the State of Western Australia, Company Director, deceased.

CREDITORS and other persons who have claims (to which section 63 of the Trustees Act 1966 (as amended) relates) in respect of the estate of the abovenamed deceased who died on 3 December 1982 at Mount Pleasant aforesaid are required by the Executors of his estate Raymond John Laurie of Unit 5, 8 Parker Street, South Perth in the State of Western Australia, Manager

and Claude Mallac Koenig of 18 Todd Avenue, Como in the said State, Accountant, to send particulars of their claims to them at the address hereunder by 18 July 1983 after which date the Executors may convey or distribute the assets, having regard only to the claims of which they then have notice.

LOHRMANN TINDAL & GUTHRIE,
Solicitors,
20th Floor,
Allendale Square,
77 St. George's Terrace,
Perth, W.A. 6000.

TRUSTEES ACT 1962.

Notice to Creditors and Claimants.

John Vincent Cullinane, late of Byfield Street, Meckerling in the State of Western Australia, Retired Farmer, deceased.

CREDITORS and other persons having claim (to which section 63 of the Trustees Act 1962 relates) in respect of the estate of the said deceased who died on 7 December 1982 at Northam are required by the Executors Patrick John Cullinane and Francis Michael Cullinane of care of Messrs. Mayberry, Hammond & Co. Solicitors of 85 Fitzgerald Street, Northam, Western Australia to send particulars of their claim to them by 18 July 1983 after which date the Executors may convey or distribute the assets having regard only to the claims of which they then have notice.

Dated this 14th day of June, 1983.

MAYBERRY, HAMMOND & CO.,
Solicitors for the Executors,
85 Fitzgerald Street, Northam.

WEST AUSTRALIAN TRUSTEES LIMITED
ACT 1893-1979.

NOTICE is hereby given that pursuant to section 4A of the West Australian Trustees Limited Act 1893-1979, West Australian Trustees Limited has elected to administer the Estate of Amy Stella Humphries, Widow, late of Narrogin who died on 6 May 1983. Election was filed on 10 June 1983.

Dated at Perth this 15th day of June, 1983.

L. C. RICHARDSON,
General Manager.

WEST AUSTRALIAN TRUSTEES LIMITED
ACT 1893-1979.

NOTICE is hereby given that the Election to Administer the Estate of Curzon Bertram Delamotte late of 33 Thor Street, Innaloo in the State of Western Australia, Retired Service Adviser, deceased, who died on 8 December 1981 filed in the Supreme Court on 9 February 1982 pursuant to section 4A of the West Australian Trustees Limited Act 1893-1979 by West Australian Trustees Limited is revoked.

Dated at Perth this 14th day of June, 1983.

L. C. RICHARDSON,
General Manager.

TRUSTEES ACT 1962.

Notice to Creditors and Claimants.

CREDITORS and other persons having claims (to which section 63 of the Trustees Act relates) in respect of the Estates of the undermentioned deceased persons are required to send particulars of their claims to me on or before 18 July 1983, after which date I may convey or distribute the assets, having regard only to the claims of which I then have notice.

Barrow, Dorothy May, late of Unit 1, 2 Chester Road, Claremont, Spinster, died 28/5/83.

Bruno, Eric Maurice, formerly of 74 Crawford Street, East Cannington, late of 86 Redmond Street, Tammin, Retired Machinist, died 25/5/83.

Bunn, Ellen Mary, formerly of 4 Surrey Road, Rivervale, late of Home of Peace, Walter Road, Inglewood, Widow, died 31/5/83.

Crawley, Daisy Janet, late of Little Sisters of the Poor, Rawlins Street, Glendalough, Widow, died 8/5/83.

Dalziell, Neville Frederick, late of 3 Barracuda Drive, Willetton, School Teacher, died 12/1/83.

Flatman, Lawrence, late of Unit 2, 203 South Terrace, Como, Retired Business Man, died 24/5/83.

Forrest, John Gordon, late of Santralla Private Nursing Home, 16 Duncan Street, Victoria Park, Retired Truck Driver, died 13/5/83.

Foster, Albert, late of 22 Owen Road, Darlington, Retired Spingsmith, died 16/5/83.

Francis, James Wallace, late of Goldsworthy Mining, Finucane Island, Re-claim Operator, died 7/1/83.

Gibson, Deidre Agnes, late of 106 Ardross Street, Applecross, Married Woman, died 25/5/83.

Green, Heather, late of Flat 5, 596 William Street, Mt. Lawley, Nursing Assistant, died 8/5/83.

Hall, Beryl May Vilo, late of 12b Taree Street, Greenwood, Home Duties, died 28/4/83.

Hamilton, Melva Jean, late of Unit 2, 34 McCourt Street, West Leederville, Spinster, died 31/5/83.

Henderson, Janet, late of Unit 7, 25 Kimberley Street, Belmont, Widow, died 1/5/83.

Katauskas, Bruno, late of 74 Roberts Street, Bayswater, Welder, died 29/5/83.

Lear, Mabel Emma, late of 24 McKimmie Street, Palmyra, Widow, died 28/1/83.

Lee, James Henry, late of Lot 23, Gill Street, Mundaring, Retired Public Works Department Employee, died 4/1/83.

Lorimer, Leopold Eustace, late of Adelphi Nursing Home, 29 Neville Road, Bayswater, Retired Builder, died 19/5/83.

McDonald, Hilda Grace, formerly of 426 Flinders Street, Nollamara, late of St. Rita's Nursing Home, 32 Queens Crescent, Mt. Lawley, Married Woman, died 1/6/83.

Miller, Jeanie Johnstone Russell, late of Stan Rielly Lodge, 94 South Terrace, Fremantle, Widow, died 30/4/83.

Penaluna, Alan Edward Stevenson, late of 90 Monash Avenue, Nedlands, Retired Railway Officer, died 9/5/83.

Phipps, Elsie Selina, late of Flat 2, 9 Charles Street, South Perth, Widow, died 24/5/83.

Ritchie, Gordon Anderson, late of Unit 17, 185 Birkett Street, Dianella, Storeman, died 29/3/83.

Scott, William, late of 13 Ramsden Avenue, East Victoria Park, Retired S.E.C. Employee, died 21/5/83.

Dated this 13th day of June, 1983.

S. H. HAYWARD,
Public Trustee,
Public Trustee Office,
565 Hay Street,
Perth, W.A. 6000.

PUBLIC TRUSTEE ACT 1941
(AND AMENDMENTS).

NOTICE is hereby given that pursuant to section 14 of the Public Trustee Act 1941 (as amended) the Public Trustee has elected to administer the estates of the undermentioned deceased persons.

Dated at Perth this 13th day of June, 1983.

S. H. HAYWARD,
Public Trustee,
565 Hay Street, Perth.

Name of Deceased; Occupation; Address; Date of Death; Date Election Filed.

Hibble, Reginald Lewis; Retired Works Manager; Mandurah; 1/4/83; 8/6/83.

Bouwman, Grada Josephina; Married Woman; Rivervale; 24/4/83; 8/6/83.

Hurllock, Frederick John; Retired M.R.D. Employee; North Perth; 15/12/82; 8/6/83.

Luck, Daniel Edward; Retired Labourer; Como; 15/3/83; 8/6/83.

BANKRUPTCY ACT 1966 (AS AMENDED).

NOTICE is hereby given that pursuant to section 150 of the Bankruptcy Act 1966 (as amended) an Order has been made by the Supreme Court of Western Australia that Vartkes Chammasian be discharged from his bankruptcy from 23 May 1983.

Dated at Perth the 13th day of June, 1983.

JAMES MAZZA & CO.
Solicitors.

(James Mazza & Co., Solicitors, 6th Floor, 16 St. George's Terrace, Perth, W.A. 6000.)

COAL MINES REGULATION ACT 1946.

Appointment.

Department of Mines,
Perth, 10 June 1983.

THE Hon. Minister for Mines has been pleased to appoint Richard Stedman as Mine Owners representative on the Board of Trustees of the Collie Coal Mines Accident Relief Fund Trust for a period of twelve months from 30 June 1983.

D. R. KELLY,
Director General of Mines.

Commonwealth of Australia.

PETROLEUM (SUBMERGED LANDS) ACT 1967.

State of Western Australia.

PETROLEUM (SUBMERGED LANDS) ACT 1982.

Department of Mines,
Perth, 17 June 1983.

NOTICE is hereby given that pursuant to section 105 (1) of the said Act, Exploration Permit No. WA-116-P has been cancelled in respect of the whole of the blocks contained therein, effective, pursuant to section 95 (2) of the said Act from and including the day on which this notice of cancellation is published in the *Government Gazette* of Western Australia.

PETER M'CALLUM DOWDING,
Minister for Mines,
Designated Authority.

MINING ACT 1904.

(Regulation 180.)

Warden's Office,
Perth.

TAKE NOTICE that it is the intention of the Warden of the Mineral Fields mentioned hereunder, on the date mentioned, to issue out of the Warden's Court an order authorising the cancellation of registration of the undermentioned Mining Tenements in accordance with Regulation 180 of the Mining Act 1904. An order may issue in the absence of the registered holder, but should he desire to object to such order he must, before the date mentioned, lodge at the Warden's Office an objection containing the grounds of such objection, and, on the date mentioned, the Warden will proceed to hear and determine the same, in accordance with the evidence then submitted.

R. RASMUSSEN,
Warden.

To be heard at the Warden's Court, Perth on Wednesday the 27th day of July, 1983.

SOUTH WEST MINERAL FIELD.

Mineral Claims.

- 304H—Clackline Refractories Ltd.
379H—Clackline Refractories Ltd.
380H—Clackline Refractories Ltd.
452H—Read, Thomas Ingram and Dulcie Jean.
468H—Clackline Refractories Ltd.
521H—Bell Bross P/L.
584H—Plunkett, Thomas Scott.
888H—Laporte Mining (Aust) P/L.
889H—Laporte Mining (Aust) P/L.
890H—Laporte Mining (Aust) P/L.
891H—Laporte Mining (Aust) P/L.
892H—Laporte Mining (Aust) P/L.
893H—Laporte Mining (Aust) P/L.
894H—Laporte Mining (Aust) P/L.
895H—Laporte Mining (Aust) P/L.
896H—Laporte Mining (Aust) P/L.
897H—Laporte Mining (Aust) P/L.
898H—Laporte Mining (Aust) P/L.
899H—Laporte Mining (Aust) P/L.
1038H—Laporte Mining (Aust) P/L.
1039H—Laporte Mining (Aust) P/L.
1041H—Laporte Mining (Aust) P/L.
1042H—Scott, Robert John, Miles Edward and William Thomas.
1043H—Scott, Robert John, Miles Edward and William Thomas.
1044H—Scott, Robert John, Miles Edward and William Thomas.
1045H—Scott, Robert John, Miles Edward and William Thomas.
1052H—Scott, James Winfield.
1053H—Scott, Kathleen Vera.
1054H—Scott, Kathleen Vera.
1055H—Scott, James Winfield.
1070H—Scott, Kathleen Vera.
1073H—Scott, Kathleen Vera.
1093H—Sunrise Investments P/L.
1224H—Silicon Quarries P/L.
1237H—Sunrise Investments P/L.
1245H—Scott, Kathleen Vera.
1269H—Silicon Quarries P/L.
1290H—Bellombra, Vincenzo.
1318H—The Griffin Coal Mining Company Limited.
1353H—Campana, Bruno.
1354H—Campana, Bruno.
1355H—Campana, Bruno.
1356H—Campana, Bruno.
1357H—Campana, Bruno.
1360H—Campana, Bruno.
1369H—Campana, Bruno.
1370H—Campana, Bruno.
1371H—Campana, Bruno.
1372H—Campana, Bruno.
1419H—Forsyth, Victor.
1670H—Scott, James Winfield and William Thomas.
1671H—Scott, James Winfield and William Thomas.
1718H—Silicon Quarries P/L.
2110H—Snowstone P/L.
2300H—Rule, James Pearce and Ian Max, Hines, Oliver Maymon.
2301H—Rule, James Pearce and Ian Max, Hines, Oliver Maymon.
2916H—Bridge Oil Limited.
2917H—Bridge Oil Limited.
2918H—Bridge Oil Limited.
2958H—Bridge Oil Limited.
2997H—Bridge Oil Limited.
2998H—Bridge Oil Limited.
2999H—Bridge Oil Limited.
3001H—Bridge Oil Limited.
3002H—Bridge Oil Limited.
3022H—Bridge Oil Limited.
3023H—Bridge Oil Limited.
3024H—Bridge Oil Limited.
3069H—Hines, Oliver Maymon, Rule, Ian Max and James Pearce.
3122H—Bridge Oil Limited.
3123H—Bridge Oil Limited.
3173H—Bridge Oil Limited.
3187H—Bridge Oil Limited.
3189H—Bridge Oil Limited.
3222H—Bridge Oil Limited.
3622H—Bridge Oil Limited.
3720H—Bridge Oil Limited.
4027H—Watkins, Robert Hugh and Frank Alexander.
4738H—Bridge Oil Limited.
4740H—Bridge Oil Limited.
4741H—Bridge Oil Limited.
4742H—Bridge Oil Limited.
4746H—Bridge Oil Limited.
4747H—Bridge Oil Limited.
4748H—Bridge Oil Limited.
4754H—Bridge Oil Limited.
4759H—Bridge Oil Limited.
4764H—Bridge Oil Limited.
4776H—Bridge Oil Limited.
4777H—Bridge Oil Limited.
4778H—Bridge Oil Limited.
4779H—Bridge Oil Limited.
4781H—Bridge Oil Limited.
4782H—Bridge Oil Limited.
4783H—Bridge Oil Limited.
4784H—Bridge Oil Limited.
4787H—Bridge Oil Limited.
4788H—Bridge Oil Limited.
4793H—Bridge Oil Limited.
4921H—Bridge Oil Limited.
4923H—Bridge Oil Limited.
5030H—Bridge Oil Limited.
5031H—Bridge Oil Limited.
5068H—Bridge Oil Limited.
6011H—Monier Limited.
6143H—Dolling, Herbert Paul, Kowald, Martin Reinhold.
6320H—Murray, Archibald Gordon.
7531H—Samedan Oil Corporation.
7532H—Samedan Oil Corporation.
7533H—Samedan Oil Corporation.
7534H—Samedan Oil Corporation.
7881H—Samedan Oil Corporation.
7882H—Samedan Oil Corporation.
7883H—Samedan Oil Corporation.
7884H—Samedan Oil Corporation.
7885H—Samedan Oil Corporation.
7886H—Samedan Oil Corporation.
7887H—Samedan Oil Corporation.
7889H—Samedan Oil Corporation.
7890H—Samedan Oil Corporation.
7891H—Samedan Oil Corporation.
7892H—Samedan Oil Corporation.
70/8910—Bridge Oil Limited.
70/8911—Bridge Oil Limited.
70/8912—Bridge Oil Limited.
70/9037—Mallina Holdings Limited.
70/9038—Mallina Holdings Limited.

- 70/9039—Mallina Holdings Limited.
70/9040—Mallina Holdings Limited.
70/9041—Mallina Holdings Limited.
70/9042—Mallina Holdings Limited.
70/9095—W.M.C. Mineral Sands Limited.
70/9172—W.M.C. Mineral Sands Limited.
70/9173—W.M.C. Mineral Sands Limited.
70/9174—W.M.C. Mineral Sands Limited.
70/9175—W.M.C. Mineral Sands Limited.
70/9182—Western Titanium Limited.
70/9183—Western Titanium Limited.
70/9184—Western Titanium Limited.
70/9185—Western Titanium Limited.
70/9186—Western Titanium Limited.
70/9187—Western Titanium Limited.
70/9282—Western Titanium Limited.
70/9283—Western Titanium Limited.
70/9286—Western Titanium Limited.
70/9287—Western Titanium Limited.
70/9288—Western Titanium Limited.
70/9289—Western Titanium Limited.
70/9290—Western Titanium Limited.
70/9367—W.M.C. Mineral Sands Limited.
70/9368—W.M.C. Mineral Sands Limited.
70/9369—W.M.C. Mineral Sands Limited.
70/9370—W.M.C. Mineral Sands Limited.
70/9420—Coole, John Macartney, Thomas, Dennis Allen.
70/9524—Mallina Holdings Limited.
70/9525—Mallina Holdings Limited.
70/9526—Mallina Holdings Limited.
70/9527—Mallina Holdings Limited.
70/9528—Mallina Holdings Limited.
70/9529—Mallina Holdings Limited.
70/9530—Mallina Holdings Limited.
70/9587—Mallina Holdings Limited.
70/9588—Mallina Holdings Limited.
70/10271—Bridge Oil Limited.
70/10274—Bridge Oil Limited.
70/10275—Bridge Oil Limited.
70/10276—Bridge Oil Limited.
70/10277—Bridge Oil Limited.
70/10278—Bridge Oil Limited.
70/10397—Bridge Oil Limited.
70/10398—Bridge Oil Limited.
70/10399—Bridge Oil Limited.
70/10400—Bridge Oil Limited.
70/10401—Bridge Oil Limited.
70/10402—Bridge Oil Limited.
70/10403—Bridge Oil Limited.
70/10476—Bridge Oil Limited.
70/10477—Bridge Oil Limited.
70/10478—Bridge Oil Limited.
70/10572—W.M.C. Mineral Sands Limited.
70/10573—W.M.C. Mineral Sands Limited.
70/10574—W.M.C. Mineral Sands Limited.
70/10575—W.M.C. Mineral Sands Limited.
70/10576—W.M.C. Mineral Sands Limited.
70/10577—W.M.C. Mineral Sands Limited.
70/10578—W.M.C. Mineral Sands Limited.
70/10591—W.M.C. Mineral Sands Limited.
70/10638—W.M.C. Mineral Sands Limited.
70/10639—W.M.C. Mineral Sands Limited.
70/10640—W.M.C. Mineral Sands Limited.
70/10641—W.M.C. Mineral Sands Limited.
70/10642—W.M.C. Mineral Sands Limited.
70/10643—W.M.C. Mineral Sands Limited.
70/10644—W.M.C. Mineral Sands Limited.
70/10645—W.M.C. Mineral Sands Limited.
70/10646—W.M.C. Mineral Sands Limited.
70/10673—Brouxhon, Georges Henri; Law-Davis, Maureen Patricia.
70/10701—W.M.C. Mineral Sands Limited.
70/10702—W.M.C. Mineral Sands Limited.
70/10703—W.M.C. Mineral Sands Limited.
70/10704—W.M.C. Mineral Sands Limited.
70/10705—W.M.C. Mineral Sands Limited.
70/10706—W.M.C. Mineral Sands Limited.
70/10707—W.M.C. Mineral Sands Limited.
70/10708—W.M.C. Mineral Sands Limited.
70/10709—W.M.C. Mineral Sands Limited.
70/10710—W.M.C. Mineral Sands Limited.
70/10732—Western Mining Corporation Limited.
70/10733—Western Mining Corporation Limited.
70/10741—Western Mining Corporation Limited.
70/10742—Western Mining Corporation Limited.
70/10754—W.M.C. Mineral Sands Limited.
70/10791—Fitzgerald, Collin Kingsley, Horace and Kenneth Robert; Costeo, Peter George.
70/11030—Mallina Holdings Limited.
70/11031—Mallina Holdings Limited.
70/11032—Mallina Holdings Limited.
70/11033—Mallina Holdings Limited.
70/11036—Mallina Holdings Limited.
70/11040—Willis, James Ardagh; Craven, James.
70/11050—Western Titanium Limited.
70/11589—W.M.C. Mineral Sands Limited.
70/11590—W.M.C. Mineral Sands Limited.
70/11591—W.M.C. Mineral Sands Limited.
70/11592—W.M.C. Mineral Sands Limited.
70/12350—Whitsed, Lloyd Norman; Gibbs, Bertram Roy; Gibbs, Harold Lacy.
70/12351—Whitsed, Lloyd Norman; Gibbs, Bertram Roy; Gibbs, Harold Lacy.
70/12658—W.M.C. Mineral Sands Limited.
70/12659—W.M.C. Mineral Sands Limited.
70/12660—W.M.C. Mineral Sands Limited.
70/12661—W.M.C. Mineral Sands Limited.
70/12662—W.M.C. Mineral Sands Limited.
70/12709—W.M.C. Mineral Sands Limited.
70/12710—W.M.C. Mineral Sands Limited.
70/12711—W.M.C. Mineral Sands Limited.
70/12960—Schmiechen, Erich.
70/12961—Schmiechen, Erich.
70/13278—Schmiechen, Erich.
70/13279—Schmiechen, Erich.
70/13349—Mallina Holdings Limited.
70/13350—Mallina Holdings Limited.
70/13352—Mallina Holdings Limited.
70/13353—Mallina Holdings Limited.
70/13414—Bridge Oil Limited.
70/13415—Bridge Oil Limited.
70/13416—Bridge Oil Limited.
70/13417—Bridge Oil Limited.
70/13418—Bridge Oil Limited.
70/13419—Bridge Oil Limited.
70/13420—Bridge Oil Limited.
70/13421—Bridge Oil Limited.
70/13422—Bridge Oil Limited.
70/13423—Bridge Oil Limited.
70/13424—Bridge Oil Limited.
70/13425—Bridge Oil Limited.
70/13426—Bridge Oil Limited.
70/13427—Bridge Oil Limited.
70/13428—Bridge Oil Limited.
70/13429—Bridge Oil Limited.
70/13434—Bridge Oil Limited.
70/13435—Bridge Oil Limited.
70/13436—Bridge Oil Limited.
70/13437—Bridge Oil Limited.
70/13438—Bridge Oil Limited.
70/13439—Bridge Oil Limited.
70/13440—Bridge Oil Limited.
70/13441—Bridge Oil Limited.
70/13442—Bridge Oil Limited.
70/13443—Bridge Oil Limited.
70/13444—Bridge Oil Limited.
70/13445—Bridge Oil Limited.
70/13596—Mallina Holdings Limited.
70/13597—Mallina Holdings Limited.
70/13600—Mallina Holdings Limited.
70/13602—Mallina Holdings Limited.
70/13603—Mallina Holdings Limited.
70/13617—Mallina Holdings Limited.
70/13628—Bridge Oil Limited.
70/13703—Bridge Oil Limited.
70/13704—Bridge Oil Limited.
70/13733—Whitsed, Lloyd Norman; Gibbs, Bertram Roy; Gibbs, Harold Lacy.
70/13734—Whitsed, Lloyd Norman; Gibbs, Bertram Roy; Gibbs, Harold Lacy.
70/13735—Whitsed, Lloyd Norman; Gibbs, Bertram Roy; Gibbs, Harold Lacy.
70/13736—Whitsed, Lloyd Norman; Gibbs, Bertram Roy; Gibbs, Harold Lacy.
70/13744—W.M.C. Mineral Sands Limited.
70/13932—Laporte Mining (Australia) Pty. Limited.

- 70/13943—Cutler, Alexander Bertram; Freeman, Mary Cissie.
- 70/13988—Western Titanium Limited; Consolidated Goldfields Australia Limited; West Australian Kaolin Company P/L.
- 70/13989—Western Titanium Limited; Consolidated Goldfields Australia Limited; West Australian Kaolin Company P/L.
- 70/14254—Willis, James Ardagh; Craven, James.
- 70/14255—Western Titanium Limited; Consolidated Goldfields Australia Limited; West Australian Kaolin Company P/L.
- 70/14256—Yilgumba Nominees P/L.
- 70/14459—Mallina Holdings Limited.
- 70/14512—Alcoa of Australia Limited.
- 70/14513—Alcoa of Australia Limited.
- 70/14581—Mallina Holdings Limited.
- 70/14584—Alcoa of Australia Limited.
- 70/14645—W.M.C. Mineral Sands Limited.
- 70/14646—W.M.C. Mineral Sands Limited.
- 70/14647—W.M.C. Mineral Sands Limited.
- 70/14833—Metals Exploration Ltd.
- 70/15126—Laporte Mining (Australia) Pty Limited.
- 70/15127—Laporte Mining (Australia) Pty Limited.
- 70/15128—Laporte Mining (Australia) Pty Limited.
- 70/15129—Laporte Mining (Australia) Pty Limited.
- 70/15182—Stati, Gino.
- 70/15491—Alcoa of Australia Limited.
- 70/15492—Alcoa of Australia Limited.
- 70/15530—Otter Exploration N.L.
- 70/15531—Otter Exploration N.L.
- 70/15532—Otter Exploration N.L.
- 70/15533—Otter Exploration N.L.
- 70/15534—Otter Exploration N.L.
- 70/15535—Otter Exploration N.L.
- 70/15536—Otter Exploration N.L.
- 70/15537—Otter Exploration N.L.
- 70/15538—Otter Exploration N.L.
- 70/15539—Otter Exploration N.L.
- 70/15588A—Horton, Henry; Rule, Ian Max; Rule, James Pearce; Hines, Oliver Maymon.
- 70/15589A—Horton, Henry; Rule, Ian Max; Rule, James Pearce; Hines, Oliver Maymon.
- 70/15590A—Horton, Henry; Rule, Ian Max; Rule, James Pearce; Hines, Oliver Maymon.
- 70/15602—Western Titanium Limited.
- 70/15603—Western Titanium Limited.
- 70/15608—Otter Exploration N.L.
- 70/15609—Otter Exploration N.L.
- 70/15610—Otter Exploration N.L.
- 70/15611—Otter Exploration N.L.
- 70/15612—Otter Exploration N.L.
- 70/15613—Otter Exploration N.L.
- 70/15615—Otter Exploration N.L.
- 70/15688—Otter Exploration N.L.
- 70/15689—Otter Exploration N.L.
- 70/15690—Otter Exploration N.L.
- 70/15691—Otter Exploration N.L.
- 70/15692—Otter Exploration N.L.
- 70/15711—Monier Limited.
- 70/15712—Monier Limited.
- 70/15739—Otter Exploration N.L.
- 70/15740—Otter Exploration N.L.
- 70/15741—Otter Exploration N.L.
- 70/15742—Otter Exploration N.L.
- 70/15743—Otter Exploration N.L.
- 70/15744—Otter Exploration N.L.
- 70/15745—Otter Exploration N.L.
- 70/15746—Otter Exploration N.L.
- 70/15747—Otter Exploration N.L.
- 70/15748—Otter Exploration N.L.
- 70/15751—Otter Exploration N.L.
- 70/15754—Otter Exploration N.L.
- 70/15755—Otter Exploration N.L.
- 70/15771—Rule, Ian Maxwell; Rule, James Pearce; Horton, Henry; Hines, Oliver Maymon.
- 70/15774—Rule, Ian Maxwell; Rule, James Pearce; Horton, Henry; Hines, Oliver Maymon.
- 70/15794—Geraldton Brickworks P/L.
- 70/15828—Otter Exploration N.L.
- 70/15829—Otter Exploration N.L.
- 70/15830—Otter Exploration N.L.
- 70/15831—Otter Exploration N.L.
- 70/15832—Otter Exploration N.L.
- 70/15914—Duckham, Bruce William.
- 70/15916—Otter Exploration N.L.
- 70/15917—Otter Exploration N.L.
- 70/16039—Craven, James; Willis, James Ardagh.
- 70/16040—Craven, James; Willis, James Ardagh.
- 70/16122—Otter Exploration N.L.
- 70/16140—Western Titanium Limited; Consolidated Gold Fields Australia Limited; West Australian Kaolin Company P/L.
- 70/16141—Western Titanium Limited; Consolidated Gold Fields Australia Limited; West Australian Kaolin Company P/L.
- 70/16142—Western Titanium Limited; Consolidated Gold Fields Australia Limited; West Australian Kaolin Company P/L.
- 70/16143—Western Titanium Limited; Consolidated Gold Fields Australia Limited; West Australian Kaolin Company P/L.
- 70/16144—Western Titanium Limited; Consolidated Gold Fields Australia Limited; West Australian Kaolin Company P/L.
- 70/16145—Western Titanium Limited; Consolidated Gold Fields Australia Limited; West Australian Kaolin Company P/L.
- 70/16369—Mallina Holdings Limited; Crouch, Bronwyn Mary and Malcolm David.
- 70/16604—Miller, Joseph Laurence.
- 70/16608—Mallina Holdings Limited.
- 70/16609—Mallina Holdings Limited.
- 70/16610—Mallina Holdings Limited.
- 70/16611—Mallina Holdings Limited.
- 70/16612—Hines, Jean Calthorpe; Rule, Hilda May; Rule, Ian Max; Horton, Henry.
- 70/16613—Hines, Jean Calthorpe; Rule, Hilda May; Rule, Ian Max; Horton, Henry.
- 70/16614—Hines, Jean Calthorpe; Rule, Hilda May; Rule, Ian Max; Horton, Henry.
- 70/16615—Hines, Jean Calthorpe; Rule, Hilda May; Rule, Ian Max; Horton, Henry.
- 70/16616—Hines, Jean Calthorpe; Rule, Hilda May; Rule, Ian Max; Horton, Henry.
- 70/16627—Hines, Jean Calthorpe; Rule, Hilda May; Rule, Ian Max; Horton, Henry.
- 70/16628—Hines, Jean Calthorpe; Rule, Hilda May; Rule, Ian Max; Horton, Henry.
- 70/16632—Mallina Holdings Limited.
- 70/16709—Mallina Holdings Limited.
- 70/16710—Mallina Holdings Limited.
- 70/16711—Mallina Holdings Limited.
- 70/16712—Mallina Holdings Limited.
- 70/16713—Otter Exploration N.L.
- 70/16714—Otter Exploration N.L.
- 70/16715—Otter Exploration N.L.
- 70/16716—Mallina Holdings Limited.
- 70/16718—Mallina Holdings Limited.
- 70/16719—Mallina Holdings Limited.
- 70/16720—Mallina Holdings Limited.
- 70/16721—Mallina Holdings Limited.
- 70/16739—Mallina Holdings Limited.
- 70/16744—Dechow, Ernest William.
- 70/16754—Hines, Jean Calthorpe; Rule, Hilda May; Rule, Ian Max; Horton, Henry.
- 70/16755—Hines, Jean Calthorpe; Rule, Hilda May; Rule, Ian Max; Horton, Henry.
- 70/16756—Hines, Jean Calthorpe; Rule, Hilda May; Rule, Ian Max; Horton, Henry.
- 70/16757—Hines, Jean Calthorpe; Rule, Hilda May; Rule, Ian Max; Horton, Henry.
- 70/16758—Hines, Jean Calthorpe; Rule, Hilda May; Rule, Ian Max; Horton, Henry.
- 70/16780—Ardross Estates P/L.
- 70/16888—Otter Exploration N.L.
- 70/16893—Mallina Holdings Limited.
- 70/16894—Mallina Holdings Limited.
- 70/16941—Mallina Holdings Limited.
- 70/17024—Lukin, Robert Boyd.
- 70/17025—Wolfe, Stanley Harold.
- 70/17033—Becich, Yoze and Peter.
- 70/17034—Becich, Yoze and Peter.
- 70/17039—Monier Limited.
- 70/17040—Monier Limited.
- 70/17117—Whitemans Brick P/L.
- 70/17118—Whitemans Brick P/L.
- 70/17120—Mallina Holdings Limited.
- 70/17121—Mallina Holdings Limited.

70/17122—Mallina Holdings Limited.
 70/17123—Mallina Holdings Limited.
 70/17124—Mallina Holdings Limited.
 70/17125—Mallina Holdings Limited.
 70/17126—Mallina Holdings Limited.
 70/17127—Mallina Holdings Limited.
 70/17128—Mallina Holdings Limited.
 70/17129—Mallina Holdings Limited.
 70/17130—Mallina Holdings Limited.
 70/17131—Mallina Holdings Limited.
 70/17132—Mallina Holdings Limited.
 70/17133—Mallina Holdings Limited.
 70/17134—Mallina Holdings Limited.
 70/17135—Mallina Holdings Limited.
 70/17136—Mallina Holdings Limited.
 70/17137—Mallina Holdings Limited.
 70/17138—Mallina Holdings Limited.
 70/17139—Mallina Holdings Limited.
 70/17140—Mallina Holdings Limited.
 70/17141—Mallina Holdings Limited.
 70/17142—Mallina Holdings Limited.
 70/17143—Mallina Holdings Limited.
 70/17144—Mallina Holdings Limited.
 70/17145—Mallina Holdings Limited.
 70/17145—Mallina Holdings Limited.
 70/17147—Mallina Holdings Limited.
 70/17148—Mallina Holdings Limited.
 70/17149—Mallina Holdings Limited.
 70/17150—Mallina Holdings Limited.
 70/17151—Mallina Holdings Limited.
 70/17152—Mallina Holdings Limited.
 70/17153—Mallina Holdings Limited.
 70/17154—Mallina Holdings Limited.
 70/17159—Walker, Robert Joseph.
 70/17221—Dilley, William Hedley and Kevin John.
 70/17225—Otter Exploration N.L.
 70/17226—Otter Exploration N.L.
 70/17227—Otter Exploration N.L.
 70/17228—Otter Exploration N.L.
 70/17229—Otter Exploration N.L.
 70/17230—Otter Exploration N.L.
 70/17250—Alcoa of Australia Limited.
 70/17251—Alcoa of Australia Limited.
 70/17252—Alcoa of Australia Limited.
 70/17255—W.M.C. Mineral Sands Limited.
 70/17257—Rural Development P/L.
 70/17258—Rural Development P/L.
 70/17259—Rural Development P/L.
 70/17430—Bathgate, Alexander and Andrew.
 70/18556—Valiant Consolidated Limited; Allstate Exploration N.L.; Otter Exploration N.L.
 70/18557—Valiant Consolidated Limited; Allstate Exploration N.L.; Otter Exploration N.L.
 70/18558—Valiant Consolidated Limited; Allstate Exploration N.L.; Otter Exploration N.L.
 70/18559—Valiant Consolidated Limited; Allstate Exploration N.L.; Otter Exploration N.L.
 70/18560—Valiant Consolidated Limited; Allstate Exploration N.L.; Otter Exploration N.L.
 70/18561—Valiant Consolidated Limited; Allstate Exploration N.L.; Otter Exploration N.L.
 70/18562—Valiant Consolidated Limited; Allstate Exploration N.L.; Otter Exploration N.L.
 70/18744—Hortin, Janice Ann and Raymond Kenneth; Goyder, Timothy Rupert Barr.
 70/18840—Allstate Exploration N.L.; Otter Exploration N.L.
 70/18878—Allstate Explorations N.L.; Otter Exploration N.L.
 70/19127—W.M.C. Mineral Sands Limited.
 70/19128—W.M.C. Mineral Sands Limited.
 70/19129—W.M.C. Mineral Sands Limited.
 70/19259—Alcoa of Australia Limited.
 70/19320—Karel Pty Limited.
 70/19321—Karel Pty Limited.
 70/19322—Karel Pty Limited.
 70/19369—Reindler, Christopher William.
 70/19370—Reindler, Christopher William.
 70/19371—Reindler, Christopher William.
 70/19745—Rural Developments P/L.
 70/19827—Alcoa of Australia Limited.
 70/19828—Alcoa of Australia Limited.
 70/19829—Alcoa of Australia Limited.
 70/19981—McRae, Graeme Murray; Doyle, Maurice Mark.
 70/20070—Tichbon, Michael Jerome and Neville George.
 70/20282—Miller, Graham Playne.

70/20436—Martin, Lyn Duncan.
 70/20574—Alcoa of Australia Limited.
 70/21374—Bristile Ltd.
 70/21375—Bristile Ltd.

Dredging Claims.

28H—Hodby, Lindley David; Pinchin, France Arthur De Vere.
 49H—Laporte Mining (Australia) P/L.
 50H—Laporte Mining (Australia) P/L.
 59H—Laporte Mining (Australia) P/L.
 110H—Laporte Mining (Australia) P/L.
 111H—Laporte Mining (Australia) P/L.
 112H—Laporte Mining (Australia) P/L.
 121H—Laporte Mining (Australia) P/L.

PHILLIPS RIVER MINERAL FIELD.

Mineral Claims.

74/69—Norseman Gold Mines N.L.
 74/76—Norseman Gold Mines N.L.
 74/77—Norseman Gold Mines N.L.
 74/83—Norseman Gold Mines N.L.
 74/84—Norseman Gold Mines N.L.
 74/92—Norseman Gold Mines N.L.
 74/121—Norseman Gold Mines N.L.
 74/133—Norseman Gold Mines N.L.
 74/134—Norseman Gold Mines N.L.
 74/135—Norseman Gold Mines N.L.
 74/136—Norseman Gold Mines N.L.
 74/137—Norseman Gold Mines N.L.
 74/138—Norseman Gold Mines N.L.
 74/173—Norseman Gold Mines N.L.
 74/183—Norseman Gold Mines N.L.
 74/184—Norseman Gold Mines N.L.
 74/185—Norseman Gold Mines N.L.
 74/270—Norseman Gold Mines N.L.
 74/572—Norseman Gold Mines N.L.
 74/1069—Norseman Gold Mines N.L.
 74/1070—Norseman Gold Mines N.L.
 74/1071—Norseman Gold Mines N.L.
 74/1072—Norseman Gold Mines N.L.
 74/1073—Norseman Gold Mines N.L.
 74/1074—Norseman Gold Mines N.L.
 74/1120—Norseman Gold Mines N.L.
 74/1380—Kelly, James Henry; Piper, Keith Howard.
 74/1416—Walker, Raymond McAlpine and Harry Dennis.
 74/1439—Norseman Gold Mines N.L.
 74/1440—Norseman Gold Mines N.L.
 74/1566—Walker, Raymond McAlpine.
 74/1627—Norseman Gold Mines N.L.
 74/1628—Norseman Gold Mines N.L.
 74/1629—Norseman Gold Mines N.L.
 74/1630—Norseman Gold Mines N.L.
 74/1633—Norseman Gold Mines N.L.
 74/1634—Norseman Gold Mines N.L.
 74/1635—Norseman Gold Mines N.L.
 74/1786—Walker, Harry Dennis and Lillian Doris.
 74/1805—Kowalchuck, Nicholo; Bennett, Colin Campbell.
 74/1816—Reynolds Australia Mines P/L.
 74/1817—Reynolds Australia Mines P/L.
 74/1857—Walker, Raymond McAlpine.
 74/1869—Norseman Gold Mines N.L.
 74/1870—Norseman Gold Mines N.L.
 74/1871—Norseman Gold Mines N.L.
 74/1872—Norseman Gold Mines N.L.
 74/1873—Norseman Gold Mines N.L.
 74/1874—Norseman Gold Mines N.L.
 74/1875—Norseman Gold Mines N.L.
 74/1896—Agricultural Minerals P/L.

Quarry Area.

74/1—Freeman, Benjamin and Robert John.

NORTHAMPTON MINERAL FIELD.

Mineral Claims.

66/57—N.G.M. Proprietary Limited; Hull, Jeffrey; Charleston, Colin; Waud, Thomas Edward Peter.
 66/58—N.G.M. Proprietary Limited; Hull, Jeffrey, Charleston, Colin; Waud, Thomas Edward Peter.
 66/59—N.G.M. Proprietary Limited; Hull, Jeffrey, Charleston, Colin; Waud, Thomas Edward Peter.

- 66/60—N.G.M. Proprietary Limited; Hull, Jeffrey, Charleston, Colin; Waud, Thomas Edward Peter.
- 66/61—N.G.M. Proprietary Limited; Hull, Jeffrey; Charleston, Colin; Waud, Thomas Edward Peter.
- 66/62—N.G.M. Proprietary Limited; Hull, Jeffrey, Charleston, Colin; Waud, Thomas Edward Peter.
- 66/63—N.G.M. Proprietary Limited; Hull, Jeffrey, Charleston, Colin; Waud, Thomas Edward Peter.
- 66/64—N.G.M. Proprietary Limited; Hull, Jeffrey, Charleston, Colin; Waud, Thomas Edward Peter.
- 66/71—N.G.M. Proprietary Limited; Hull, Jeffrey, Charleston, Colin; Waud, Thomas Edward Peter.
- 66/72—N.G.M. Proprietary Limited; Hull, Jeffrey, Charleston, Colin; Waud, Thomas Edward Peter.
- 66/90—N.G.M. Proprietary Limited; Hull, Jeffrey, Charleston, Colin; Ward, Thomas Edward Peter.
- 66/91—N.G.M. Proprietary Limited; Hull, Jeffrey, Charleston, Colin; Waud, Thomas Edward Peter.
- 66/92—N.G.M. Proprietary Limited; Hull, Jeffrey, Charleston, Colin; Waud, Thomas Edward Peter.
- 66/93—N.G.M. Proprietary Limited; Hull, Jeffrey, Charleston, Colin; Waud, Thomas Edward Peter.
- 66/94—N.G.M. Proprietary Limited, Hull, Jeffrey, Charleston, Colin; Waud, Thomas Edward Peter.
- 66/95—N.G.M. Proprietary Limited; Hull, Jeffrey, Charleston, Colin; Waud, Thomas Edward Peter.
- 66/96—N.G.M. Proprietary Limited; Hull, Jeffrey, Charleston, Colin; Waud, Thomas Edward Peter.
- 66/97—N.G.M. Proprietary Limited; Hull, Jeffrey, Charleston, Colin; Waud, Thomas Edward Peter.
- 66/99—N.G.M. Proprietary Limited; Hull, Jeffrey, Charleston, Colin; Waud Thomas Edward Peter.
- 66/100—N.G.M. Proprietary Limited; Hull, Jeffrey, Charleston, Colin; Waud, Thomas Edward Peter.
- 66/104—Glass, Stanley Richard; Barnden, Thomas Henry.
- 66/105—Great Mines Limited.
- 66/156—Great Mines Limited; Shields, Norman Stewart.
- 66/157—Great Mines Limited; Shields, Norman Stewart.
- 66/158—Great Mines Limited; Shields, Norman Stewart.
- 66/159—Great Mines Limited; Shields, Norman Stewart.
- 66/331—Great Mines Limited.
- 66/332—Great Mines Limited; Rogers, John Robert.
- 66/333—Great Mines Limited; Rogers, John Robert.
- 66/334—Great Mines Limited; Rogers, John Robert.
- 66/335—Great Mines Limited; Rogers, John Robert.
- 66/339—Great Mines Limited.
- 66/365—Great Mines Limited.
- 66/366—Great Mines Limited.
- 66/367—Great Mines Limited.
- 66/368—Great Mines Limited.
- 66/454—Barndon, Norman Vaughan; Jupp, Alfred Joseph; Belotti, Enrico.

WARBURTON MINERAL FIELD.

Mineral Claims.

- 69/964—Irrunytju Community Inc.
69/965—Irrunytju Community Inc.

MINING ACT 1904.

(Regulation 180.)

Warden's Office,
Kalgoorlie, 11 May 1983.

TAKE NOTICE that it is the intention of the Warden of the Mineral Fields mentioned hereunder, on the date mentioned, to issue out of the Warden's Court an order authorising the cancellation of registration of the undermentioned Mining Tenements for Non-Payment of Rent in accordance with Regulation 180 of the Mining Act 1904. An order may issue in the absence of the registered holder, but should he desire to object to such order, he must, before the date mentioned, lodge at the Warden's Office an objection containing the grounds of such objection, and, on the date mentioned, the Warden will proceed to hear and determine the same, in accordance with the evidence then submitted.

R. BROMFIELD,
Warden.

To be heard at the Warden's Court, Kalgoorlie on Tuesday, 16 August 1983.

BROAD ARROW MINERAL FIELD.

- 20W—Odin Mining & Exploration Pty. Ltd.
21W—Odin Mining & Exploration Pty. Ltd.
- 24/1717—Western Mining Corporation Ltd.
24/1718—Western Mining Corporation Ltd.
24/1720—Western Mining Corporation Ltd.
24/1721—Western Mining Corporation Ltd.
24/1724—Western Mining Corporation Ltd.
24/1783—Western Mining Corporation Ltd.
24/1784—Western Mining Corporation Ltd.
24/1785—Western Mining Corporation Ltd.
24/1832—Western Mining Corporation Ltd.
24/1833—Western Mining Corporation Ltd.
24/1834—Western Mining Corporation Ltd.
24/1835—Western Mining Corporation Ltd.
24/1836—Western Mining Corporation Ltd.
24/1837—Western Mining Corporation Ltd.
24/1838—Western Mining Corporation Ltd.
24/1839—Western Mining Corporation Ltd.
24/1892—Openpit Mining & Exploration Pty. Ltd.
24/1893—Openpit Mining & Exploration Pty. Ltd.
24/1894—Openpit Mining & Exploration Pty. Ltd.
24/1909—Edward Robert Mutzig.
24/1910—Edward Robert Mutzig.
24/1912—Ross Francis Stanley.
24/1940—Western Mining Corporation Ltd.
24/1941—Western Mining Corporation Ltd.
24/1970—Aidan Gale Keogh.
24/1971—Zephyr 2 Pty. Ltd.
24/1972—Zephyr 2 Pty. Ltd.
24/1973—Zephyr 2 Pty. Ltd.
24/1974—Zephyr 2 Pty. Ltd.
24/1980—Zephyr 2 Pty. Ltd.
24/1981—Zephyr 2 Pty. Ltd.
24/1982—Anaconda Australia Ltd.
24/1983—Anaconda Australia Ltd.
24/1984—Anaconda Australia Ltd.
24/1985—Anaconda Australia Ltd.
24/1986—Anaconda Australia Ltd.
24/1987—Anaconda Australia Ltd.
24/1988—Anaconda Australia Ltd.
24/1989—Anaconda Australia Ltd.
24/1990—Anaconda Australia Ltd.
24/1991—Anaconda Australia Ltd.
24/1992—Anaconda Australia Ltd.
24/1993—Anaconda Australia Ltd.
24/1994—Anaconda Australia Ltd.
24/1995—Anaconda Australia Ltd.
24/1996—Anaconda Australia Ltd.
24/1997—Anaconda Australia Ltd.
24/1998—Anaconda Australia Ltd.
24/1999—Anaconda Australia Ltd.
24/2000—Anaconda Australia Ltd.
24/2001—Anaconda Australia Ltd.
24/2002—Anaconda Australia Ltd.
24/2003—Anaconda Australia Ltd.
24/2004—Anaconda Australia Ltd.
24/2005—Anaconda Australia Ltd.

- 24/2006—Anaconda Australia Ltd.
 24/2007—Anaconda Australia Ltd.
 24/2008—Anaconda Australia Ltd.
 24/2009—Anaconda Australia Ltd.
 24/2010—Anaconda Australia Ltd.
 24/2011—Anaconda Australia Ltd.
 24/2012—Anaconda Australia Ltd.
 24/2013—Anaconda Australia Ltd.
 24/2014—Anaconda Australia Ltd.
 24/2015—Anaconda Australia Ltd.
 24/2016—Anaconda Australia Ltd.
 24/2017—Anaconda Australia Ltd.
 24/2018—Anaconda Australia Ltd.
 24/2019—Anaconda Australia Ltd.
 24/2020—Anaconda Australia Ltd.
 24/2023—Nord Australerx Nominees Pty. Ltd.
 24/2033—Neville John Youlden; Graeme John Crisp.
 24/2034—Neville John Youlden; Graeme John Crisp.
 24/2035—Stephen Robert Epis; William John Robinson.
 24/2049—Western Mining Corporation Ltd.
 24/2057—John William Robert Leeks.
 24/2058—John William Robert Leeks.
 24/2059—John William Robert Leeks.
 24/2078—Fornhire Services Pty. Ltd.
 24/2090—Donald Leslie Hancock.
 24/2197—Stupen Pty. Ltd.
 24/2200—Stupen Pty. Ltd.
 24/2201—Stupen Pty. Ltd.
 24/2202—Stupen Pty. Ltd.
 24/2203—Stupen Pty. Ltd.
 24/2300—Stupen Pty. Ltd.
 24/2317—John William Robert Leeks.
 24/2318—John William Robert Leeks.
 24/2319—John William Robert Leeks.
 24/2320—John William Robert Leeks.
 24/2362—John William Robert Leeks.
 24/2363—John William Robert Leeks.
 24/2364—John William Robert Leeks.
 24/2365—John William Robert Leeks.
 24/2366—John William Robert Leeks.
 23/2367—John William Robert Leeks.
 24/2368—John William Robert Leeks.
 24/2369—John William Robert Leeks.
 24/2370—John William Robert Leeks.
 24/2371—John William Robert Leeks.
 24/2372—John William Robert Leeks.
 24/2485—John William Robert Leeks.
 24/2486—Zephyr 2 Pty. Ltd.
 24/2487—Zephyr 2 Pty. Ltd.
 24/2526—The Wildcatters Pty. Ltd.
 24/2546—The Wildcatters Pty. Ltd.
 24/2570—The Wildcatters Pty. Ltd.
 24/2575—The Wildcatters Pty. Ltd.
 24/2576—The Wildcatters Pty. Ltd.
 24/2577—The Wildcatters Pty. Ltd.
 24/2578—The Wildcatters Pty. Ltd.
 24/2581—The Wildcatters Pty. Ltd.
 24/2594—The Wildcatters Pty. Ltd.
 24/2595—The Wildcatters Pty. Ltd.
 24/2597—The Wildcatters Pty. Ltd.
 24/2598—The Wildcatters Pty. Ltd.
 24/2625—Western Mining Corporation Ltd.
 24/2626—Western Mining Corporation Ltd.
 24/2627—Western Mining Corporation Ltd.
 24/2667—Western Mining Corporation Ltd.
 24/2691—Western Mining Corporation Ltd.
 24/2706—BHP Minerals Ltd.
 24/2707—BHP Minerals Ltd.
 24/2708—BHP Minerals Ltd.
 24/2709—BHP Minerals Ltd.
 24/2710—BHP Minerals Ltd.
 24/2711—BHP Minerals Ltd.
 24/2712—BHP Minerals Ltd.
 24/2713—BHP Minerals Ltd.
 24/2714—BHP Minerals Ltd.
 24/2715—BHP Minerals Ltd.
 24/2716—BHP Minerals Ltd.
 24/2717—BHP Minerals Ltd.
 24/2718—BHP Minerals Ltd.
 24/2719—BHP Minerals Ltd.
 24/2720—BHP Minerals Ltd.
 24/2721—BHP Minerals Ltd.
 24/2722—BHP Minerals Ltd.
 24/2723—BHP Minerals Ltd.
 24/2724—BHP Minerals Ltd.
 24/2725—BHP Minerals Ltd.
 24/2726—BHP Minerals Ltd.
 24/2727—BHP Minerals Ltd.
 24/2729—BHP Minerals Ltd.
 24/2730—BHP Minerals Ltd.
 24/2731—BHP Minerals Ltd.
 24/2732—BHP Minerals Ltd.
 24/2733—BHP Minerals Ltd.
 24/2734—BHP Minerals Ltd.
 24/2735—BHP Minerals Ltd.
 24/2736—BHP Minerals Ltd.
 24/2737—BHP Minerals Ltd.
 24/2739—BHP Minerals Ltd.
 24/2740—BHP Minerals Ltd.
 24/2741—BHP Minerals Ltd.
 24/2742—BHP Minerals Ltd.
 24/2743—BHP Minerals Ltd.
 24/2770—Western Mining Corporation Ltd.
 Quarrying Area.
 24/3—John Joseph Zuvich.
-
- EAST COOLGARDIE MINERAL FIELD.
- 25/15—Charles Barton Cecil Jones.
 25/974—Queen Margaret Gold Mines N.L.; Spargos
 Exploration N.L.
 25/1027—Queen Margaret Gold Mines N.L.; Spargos
 Exploration N.L.
 25/1032—Queen Margaret Gold Mines N.L.; Spargos
 Exploration N.L.
 25/1100—Wayne Richard Jones.
 25/1102—Wayne Richard Jones.
 25/1213—Western Mining Corporation Ltd.
 25/1214—Western Mining Corporation Ltd.
 25/1215—Western Mining Corporation Ltd.
 25/1216—Western Mining Corporation Ltd.
 25/1217—Western Mining Corporation Ltd.
 25/1218—Western Mining Corporation Ltd.
 25/1219—Western Mining Corporation Ltd.
 25/1220—Western Mining Corporation Ltd.
 25/1221—Western Mining Corporation Ltd.
 25/1222—Western Mining Corporation Ltd.
 25/1223—Western Mining Corporation Ltd.
 25/1224—Western Mining Corporation Ltd.
 25/1225—Western Mining Corporation Ltd.
 25/1226—Western Mining Corporation Ltd.
 25/1228—Centaur Mining & Exploration Ltd.
 25/1229—Centaur Mining & Exploration Ltd.
 25/1230—Western Mining Corporation Ltd.
 25/1231—Western Mining Corporation Ltd.
 25/1234—Western Mining Corporation Ltd.
 25/1235—Western Mining Corporation Ltd.
 25/1241—Western Mining Corporation Ltd.
 25/1242—Western Mining Corporation Ltd.
 25/1243—Western Mining Corporation Ltd.
 25/1272—Western Mining Corporation Ltd.
 25/1276—Western Mining Corporation Ltd.
 25/1277—Western Mining Corporation Ltd.
 25/1280—Western Mining Corporation Ltd.
 25/1282—Western Mining Corporation Ltd.
 25/1283—Western Mining Corporation Ltd.
 25/1285—Western Mining Corporation Ltd.
 25/1286—Western Mining Corporation Ltd.
 25/1287—Western Mining Corporation Ltd.
 25/1293—Western Mining Corporation Ltd.
 25/1295—Western Mining Corporation Ltd.
 25/1296—Western Mining Corporation Ltd.
 25/1297—Western Mining Corporation Ltd.
 25/1310—Western Mining Corporation Ltd.
 25/1311—Western Mining Corporation Ltd.
 25/1342—Western Mining Corporation Ltd.
 25/1343—Western Mining Corporation Ltd.
 25/1344—Western Mining Corporation Ltd.
 25/1347—Eureka Minerals Pty. Ltd.
 25/1370—Distrans Pty. Ltd.
 25/1371—Distrans Pty. Ltd.
 25/1372—Distrans Pty. Ltd.
 25/1373—Grey Gum Nominees Pty. Ltd.
 25/1410—Alan John Foxton.
 25/1411—Allan John Foxton.
 25/1445—Western Mining Corporation Ltd.
 25/1446—Western Mining Corporation Ltd.
 25/1447—Western Mining Corporation Ltd.
 25/1448—Western Mining Corporation Ltd.
 25/1449—Western Mining Corporation Ltd.
 25/1506—Giuseppe Motalli.
 25/1596—Western Mining Corporation Ltd.
 25/1597—Western Mining Corporation Ltd.
 25/1598—Western Mining Corporation Ltd.

- 25/1599—Western Mining Corporation Ltd.
 25/1600—Western Mining Corporation Ltd.
 25/1601—Western Mining Corporation Ltd.
 25/1602—Western Mining Corporation Ltd.
 25/1603—Western Mining Corporation Ltd.
 25/1604—Western Mining Corporation Ltd.
 25/1605—Western Mining Corporation Ltd.
 26E—Western Mining Corporation Ltd.
 27E—Western Mining Corporation Ltd.
 28E—Western Mining Corporation Ltd.
 29E—Western Mining Corporation Ltd.
 103E—Great Boulder Mines Ltd.
 107E—Great Boulder Mines Ltd.
 108E—Great Boulder Mines Ltd.
 109E—Great Boulder Mines Ltd.
 110E—Great Boulder Mines Ltd.
 296E—Great Boulder Mines Ltd.
 403E—Hector James Ward; Stephen Antony Tomich.
 404E—Hector James Ward; Stephen Antony Tomich.
 405E—Hector James Ward; Stephen Antony Tomich.
 26/1309—Great Boulder Mines Ltd.
 26/1561—Western Mining Corporation Ltd.
 26/1562—Western Mining Corporation Ltd.
 26/1563—Western Mining Corporation Ltd.
 26/1564—Western Mining Corporation Ltd.
 26/1565—Western Mining Corporation Ltd.
 26/1566—Western Mining Corporation Ltd.
 26/1567—Western Mining Corporation Ltd.
 26/1568—Western Mining Corporation Ltd.
 26/1569—Western Mining Corporation Ltd.
 26/1570—Western Mining Corporation Ltd.
 26/1571—Western Mining Corporation Ltd.
 26/1572—Western Mining Corporation Ltd.
 26/1573—Western Mining Corporation Ltd.
 26/1574—Western Mining Corporation Ltd.
 26/1575—Western Mining Corporation Ltd.
 26/1696—Group Mining Consultants Pty. Ltd.
 26/1697—Group Mining Consultants Pty. Ltd.
 26/1698—Group Mining Consultants Pty. Ltd.
 26/1699—Group Mining Consultants Pty. Ltd.
 26/1701—Group Mining Consultants Pty. Ltd.
 26/1702—Group Mining Consultants Pty. Ltd.
 26/1703—Group Mining Consultants Pty. Ltd.
 26/1704—Group Mining Consultants Pty. Ltd.
 26/1705—Group Mining Consultants Pty. Ltd.
 26/1706—Group Mining Consultants Pty. Ltd.
 26/1707—Western Mining Corporation Ltd.
 26/1708—Western Mining Corporation Ltd.
 26/1709—Western Mining Corporation Ltd.
 26/1710—Western Mining Corporation Ltd.
 26/1711—Western Mining Corporation Ltd.
 26/1712—Western Mining Corporation Ltd.
 26/1713—Western Mining Corporation Ltd.
 26/1714—Western Mining Corporation Ltd.
 26/1715—Western Mining Corporation Ltd.
 26/1716—Western Mining Corporation Ltd.
 26/1717—Western Mining Corporation Ltd.
 26/1718—Western Mining Corporation Ltd.
 26/1719—Western Mining Corporation Ltd.
 26/1720—Western Mining Corporation Ltd.
 26/1721—Western Mining Corporation Ltd.
 26/1722—Western Mining Corporation Ltd.
 26/1723—Western Mining Corporation Ltd.
 26/1724—Western Mining Corporation Ltd.
 26/1725—Western Mining Corporation Ltd.
 26/1726—Western Mining Corporation Ltd.
 26/1727—Western Mining Corporation Ltd.
 26/1728—Western Mining Corporation Ltd.
 26/1729—Western Mining Corporation Ltd.
 26/1730—Western Mining Corporation Ltd.
 26/1731—Western Mining Corporation Ltd.
 26/1732—Western Mining Corporation Ltd.
 26/1745—Centaur Mining & Exploration Ltd.
 26/1746—Centaur Mining & Exploration Ltd.
 26/1747—Centaur Mining & Exploration Ltd.
 26/1748—Centaur Mining & Exploration Ltd.
 26/1752—Western Mining Corporation Ltd.
 26/1753—Openpit Mining & Exploration Ltd.
 26/1754—Openpit Mining & Exploration Ltd.
 26/1755—Openpit Mining & Exploration Ltd.
 26/1756—Openpit Mining & Exploration Ltd.
 26/1757—Openpit Mining & Exploration Ltd.
 26/1758—Openpit Mining & Exploration Ltd.
 26/1759—Openpit Mining & Exploration Ltd.
 26/1760—Openpit Mining & Exploration Ltd.
 26/1781—Western Mining Corporation Ltd.
 26/1782—Western Mining Corporation Ltd.
 26/1783—Western Mining Corporation Ltd.
 26/1804—Steven Gregory Carr.
 26/1890—Joseph Fred Houldsworth; Graeme Campbell.
 26/1891—Joseph Fred Houldsworth; Graeme Campbell.
 26/1892—Joseph Fred Houldsworth; Graeme Campbell.
 26/1893—Joseph Fred Houldsworth; Graeme Campbell.
 26/1898—Joseph Fred Houldsworth; Graeme Campbell.
 26/1900—Western Mining Corporation Ltd.
 26/1901—Western Mining Corporation Ltd.
 26/1902—Western Mining Corporation Ltd.
 26/1903—Western Mining Corporation Ltd.
 26/1904—Western Mining Corporation Ltd.
 26/1908—Joseph Fred Houldsworth; Graeme Campbell.
 26/1910—John William Robert Leeks.
 26/1911—Joseph Fred Houldsworth; Graeme Campbell.
 26/1952—Western Mining Corporation Ltd.
 26/1953—Western Mining Corporation Ltd.
 26/1954—Western Mining Corporation Ltd.
 26/1955—Western Mining Corporation Ltd.
 26/1956—Western Mining Corporation Ltd.
 26/1957—Western Mining Corporation Ltd.
 26/2024—Raymond Sydney Lee; Gary Raymond Lee; Graham Ronald Linfoot; Richard Peter Ladyman.
 26/2039—Western Mining Corporation Ltd.
 26/2040—Western Mining Corporation Ltd.
 26/2094—John William Robert Leeks.
 26/2095—John William Robert Leeks.
 26/2096—Glenn John Thornander.
 26/2113—Robert Ness Shepherd.
 26/2114—Robert Ness Shepherd.
 26/2115—Robert Ness Shepherd.
 26/2126—Wayne Ryder.
 26/2132—Mannkal Mining Pty. Ltd.
 26/2133—Mannkal Mining Pty. Ltd.
 26/2134—Mannkal Mining Pty. Ltd.
 26/2135—Mannkal Mining Pty. Ltd.
 26/2136—Mannkal Mining Pty. Ltd.
 26/2137—Mannkal Mining Pty. Ltd.
 26/2138—Mannkal Mining Pty. Ltd.
 26/2139—Mannkal Mining Pty. Ltd.
 26/2140—Mannkal Mining Pty. Ltd.
 26/2141—Mannkal Mining Pty. Ltd.
 26/2142—Mannkal Mining Pty. Ltd.
 26/2143—Mannkal Mining Pty. Ltd.
 26/2145—Mannkal Mining Pty. Ltd.
 26/2146—Mannkal Mining Pty. Ltd.
 26/2153—Mannkal Mining Pty. Ltd.
 26/2156—Glenn John Thornander.
 26/2157—Glenn John Thornander.
 26/2158—Glenn John Thornander.
 26/2159—Colourtone Property Development Pty. Ltd.
 26/2347—John William Robert Leeks.
 26/2348—John William Robert Leeks.
 26/2349—John William Robert Leeks.
 26/2350—John William Robert Leeks.
 26/2351—John William Robert Leeks.
 26/2352—John William Robert Leeks.
 26/2358—John Merrilees Lauri; Heather Rae Lauri.
 26/2359—The Wildcatters Pty. Ltd.
 26/2360—The Wildcatters Pty. Ltd.
 26/2361—The Wildcatters Pty. Ltd.
 26/2362—The Wildcatters Pty. Ltd.
 26/2363—The Wildcatters Pty. Ltd.
 26/2364—The Wildcatters Pty. Ltd.
 26/2365—The Wildcatters Pty. Ltd.
 26/2366—The Wildcatters Pty. Ltd.
 26/2367—The Wildcatters Pty. Ltd.
 26/2368—The Wildcatters Pty. Ltd.
 26/2369—The Wildcatters Pty. Ltd.
 26/2370—The Wildcatters Pty. Ltd.
 26/2371—The Wildcatters Pty. Ltd.
 26/2372—The Wildcatters Pty. Ltd.
 26/2375—The Wildcatters Pty. Ltd.
 26/2376—The Wildcatters Pty. Ltd.
 26/2381—The Wildcatters Pty. Ltd.
 26/2412—Armand Beaudoin.
 26/2413—Armand Beaudoin.
 26/2414—Armand Beaudoin.

- 26/2415—Armand Beaudoin.
 26/2439—Western Mining Corporation Ltd.
 26/2440—Western Mining Corporation Ltd.
 26/2441—Western Mining Corporation Ltd.
 26/2442—Western Mining Corporation Ltd.
 26/2443—Western Mining Corporation Ltd.
 26/2444—Western Mining Corporation Ltd.
 26/2445—Western Mining Corporation Ltd.
 26/2446—The Wildcatters Pty. Ltd.
 26/2447—The Wildcatters Pty. Ltd.
 26/2448—The Wildcatters Pty. Ltd.
 26/2449—The Wildcatters Pty. Ltd.
 26/2450—The Wildcatters Pty. Ltd.
 26/2467—John William Robert Leeks.
 26/2468—John William Robert Leeks.
 26/2469—John William Robert Leeks.
 26/2470—John William Robert Leeks.
 26/2471—John William Robert Leeks.
 26/2473—John William Robert Leeks.
 26/2475—The Wildcatters Pty. Ltd.
 26/2476—The Wildcatters Pty. Ltd.
 26/2478—John William Robert Leeks.
 26/2479—John William Robert Leeks.
 26/2480—John William Robert Leeks.
 26/2481—John William Robert Leeks.
 26/2482—Wynne Valerie Brown.
 26/2529—Amax Iron Ore Corporation.
 26/2530—Amax Iron Ore Corporation.
 26/2531—Amax Iron Ore Corporation.
 26/2532—Amax Iron Ore Corporation.
 26/2533—Amax Iron Ore Corporation.
 26/2534—John William Robert Leeks.
 26/2535—John William Robert Leeks.
 26/2536—John William Robert Leeks.
 26/2537—John William Robert Leeks.
 26/2538—John William Robert Leeks.
 26/2539—John William Robert Leeks.
 26/2540—John William Robert Leeks.
 26/2541—John William Robert Leeks.
 26/2542—John William Robert Leeks.
 26/2543—John William Robert Leeks.
 26/2544—John William Robert Leeks.
 26/2545—John William Robert Leeks.
 26/2568—Colourtone Property Development Pty. Ltd.
 26/2619—Otha Holdings (Australia) Pty. Ltd.
 26/2620—Otha Holdings (Australia) Pty. Ltd.
 26/2621—Otha Holdings (Australia) Pty. Ltd.
 26/2622—Otha Holdings (Australia) Pty. Ltd.
 26/2623—Otha Holdings (Australia) Pty. Ltd.
 26/2624—Otha Holdings (Australia) Pty. Ltd.
 26/2636—Colourtone Property Development Pty. Ltd.
 26/2637—Colourtone Property Development Pty. Ltd.
 26/2638—Colourtone Property Development Pty. Ltd.
 26/2639—Colourtone Property Development Pty. Ltd.
 26/2652—Western Mining Corporation Ltd.
- Quarrying Areas.
 26/55—Shire of Boulder.
 26/61—John Joseph Zuvich.
- Garden Areas.
 187E—Firle Dairy Pty. Ltd.
 188E—Firle Dairy Pty. Ltd.
 189E—Alfred Con Patroni.
 190E—Bronwyn April Edney.
 191E—Francesco Borromei; Catena Borromei.
 192E—Francesco Borromei; Catena Borromei.
 194E—Alert Ernest Gray.
 196E—Susan Kermarec.
 198E—Robert James Hay.
- Machinery Areas.
 116E—Kalgoorlie Lake View Pty. Ltd.
- Water Rights.
 275E—Francesco Borromei; Catena Borromei.
- NORTH EAST COOLGARDIE MINERAL FIELD.
 27/1870—Centaur Mining & Exploration Ltd.
 27/1878—Jones Mining N.L.
 27/1882—Anthony John Fawdon; Philip James Hodge.
 27/1883—Anthony John Fawdon; Philip James Hodge.
 27/1925—Ross Francis Stanley.
 27/1930—Kerdos Properties Ltd.
 27/1931—Kerdos Properties Ltd.
 27/1932—Kerdos Properties Ltd.
 27/1933—Kerdos Properties Ltd.
 27/1934—Kerdos Properties Ltd.
 27/1935—Kerdos Properties Ltd.
 27/1936—Kerdos Properties Ltd.
 27/1937—Kerdos Properties Ltd.
 27/1938—Kerdos Properties Ltd.
 27/1939—Kerdos Properties Ltd.
 27/1940—Kerdos Properties Ltd.
 27/1941—Kerdos Properties Ltd.
 27/1942—Kerdos Properties Ltd.
 27/1943—Kerdos Properties Ltd.
 27/1944—Kerdos Properties Ltd.
 27/1945—Kerdos Properties Ltd.
 27/1946—Kerdos Properties Ltd.
 27/1950—Kerdos Properties Ltd.
 27/1951—Kerdos Properties Ltd.
 27/1992—Zephyr 2 Pty. Ltd.; William Lewis Huxtable.
 27/1993—Zephyr 2 Pty. Ltd.; William Lewis Huxtable.
 27/2046—Earlend Jacques Frederickson.
 27/2049—Earlend Jacques Frederickson.
 27/2058—Earlend Jacques Frederickson.
 27/2096—West Coast Holdings Ltd.; Command Minerals N.L.
 27/2097—West Coast Minerals N.L.; Command Minerals N.L.
 27/2098—West Coast Holdings N.L.; Command Minerals N.L.
 2702099—West Coast Holdings Ltd.; Command Minerals N.L.
 27/2100—West Coast Holdings Ltd.; Command Minerals N.L.
 27/2101—West Coast Holdings Ltd.; Command Minerals N.L.
 27/2102—West Coast Holdings Ltd.; Command Minerals N.L.
 27/2103—West Coast Holdings Ltd.; Command Minerals N.L.
 27/2104—West Coast Holdings Ltd.; Command Minerals N.L.
 27/2105—West Coast Holdings Ltd.; Command Minerals N.L.
 27/2106—West Coast Holdings Ltd.; Command Minerals N.L.
 27/2107—West Coast Holdings Ltd.; Command Minerals N.L.
 27/2108—West Coast Holdings Ltd.; Command Minerals N.L.
 27/2109—West Coast Holdings Ltd.; Command Minerals N.L.
 27/2110—West Coast Holdings Ltd.; Command Minerals N.L.
 27/2111—West Coast Holdings Ltd.; Command Minerals N.L.
 27/2112—West Coast Holdings Ltd.; Command Minerals N.L.
 27/2113—West Coast Holdings Ltd.; Command Minerals N.L.
 27/2114—West Coast Holdings Ltd.; Command Minerals N.L.
 27/2115—West Coast Holdings Ltd.; Command Minerals N.L.
 27/2116—West Coast Holdings Ltd.; Command Minerals N.L.
 27/2117—West Coast Holdings Ltd.; Command Minerals N.L.
 27/2118—West Coast Holdings Ltd.; Command Minerals N.L.
 27/2119—West Coast Holdings Ltd.; Command Minerals N.L.
 27/2120—West Coast Holdings Ltd.; Command Minerals N.L.
 27/2121—West Coast Holdings Ltd.; Command Minerals N.L.
 27/2122—West Coast Holdings Ltd.; Command Minerals N.L.
 27/2123—West Coast Holdings Ltd.; Command Minerals N.L.
 27/2124—West Coast Holdings Ltd.; Command Minerals N.L.
 27/2125—West Coast Holdings Ltd.; Command Minerals N.L.
 27/2126—West Coast Holdings Ltd.; Command Minerals N.L.
 27/2127—West Coast Holdings Ltd.; Command Minerals N.L.

- 27/2128—West Coast Holdings Ltd.; Command Minerals N.L.
 27/2129—West Coast Holdings Ltd.; Command Minerals N.L.
 27/2130—West Coast Holdings Ltd.; Command Minerals N.L.
 27/2131—West Coast Holdings Ltd. Command Minerals N.L.
 27/2132—West Coast Holdings Ltd.; Command Minerals N.L.
 27/2133—West Coast Holdings Ltd.; Command Minerals N.L.
 27/2134—West Coast Holdings Ltd.; Command Minerals N.L.
 27/2135—West Coast Holdings Ltd.; Command Minerals N.L.
 27/2219—Kalbara Mining N.L.
 27/2235—Anthony John Twohill.
 28/2317—Frank Trask.
 28/2635—Lenkane Exploration Pty. Ltd.
 28/2636—First Western Corporation Ltd.
 28/2637—First Western Corporation Ltd.
 28/2676—Openpit Mining & Exploration Pty. Ltd.
 28/2678—Openpit Mining & Exploration Pty. Ltd.
 28/2679—Openpit Mining & Exploration Pty. Ltd.
 28/2692—Openpit Mining & Exploration Pty. Ltd.; Charles Reginald Russell Crane.
 28/2693—Openpit Mining & Exploration Pty. Ltd.; Charles Reginald Russell Crane.
 28/2694—Openpit Mining & Exploration Pty. Ltd.; Charles Reginald Russell Crane.
 28/2695—Openpit Mining & Exploration Pty. Ltd.
 28/2696—Openpit Mining & Exploration Pty. Ltd.
 28/2697—Openpit Mining & Exploration Pty. Ltd.
 28/2698—Openpit Mining & Exploration Pty. Ltd.
 28/2710—Richard Peter Ladyman.
 28/2733—Distrans Pty. Ltd.
 28/2744—Distrans Pty. Ltd.
 28/2745—Lenkane Exploration Pty. Ltd.
 28/2775—Neville Steve Duzevich; Lance Steven Watson.
 28/2776—Neville Steve Duzevich; Lance Steven Watson.
 28/2777—Neville Steve Duzevich; Lance Steven Watson.
 28/2778—Neville Steve Duzevich; Lance Steven Watson.
 28/2797—Boomalli Ltd.
 28/2906—Lance Steven Watson; Neville Steve Duzevich.
 28/2910—Metana Minerals N.L.
 28/2911—Metana Minerals N.L.
 28/2912—Metana Minerals N.L.
 28/2913—Metana Minerals N.L.
 28/2914—Metana Minerals N.L.
 28/2915—Metana Minerals N.L.
-
- NORTH COOLGARDIE MINERAL FIELD.
- 157Z—Frederick John Cock.
 158Z—Frederick John Cock.
 194Z—Mannkal Mining Pty. Ltd.
 196Z—Mannkal Mining Pty. Ltd.
 603Z—Frederick John Cock.
 605Z—Frederick John Cock.
 625Z—Frederick John Cock.
 654Z—Frederick John Cock.
 655Z—Frederick John Cock.
 656Z—Frederick John Cock.
 661Z—Frederick John Cock.
 663Z—Frederick John Cock.
 665Z—Frederick John Cock.
 667Z—Frederick John Cock.
 751Z—Frederick John Cock.
 828Z—Frederick John Cock.
 1774Z—Frederick John Cock.
 1775Z—Frederick John Cock.
 1776Z—Frederick John Cock.
 1779Z—Frederick John Cock.
 29/1843—Mannkal Mining Pty. Ltd.
 29/2007—Frederick John Cock.
 29/2008—Frederick John Cock.
 29/2009—Frederick John Cock.
 29/2010—Frederick John Cock.
 29/2011—Frederick John Cock.
 29/2012—Frederick John Cock.
 29/2321—Queen Margaret Gold Mines N.L.; Spargos Exploration N.L.
 29/2322—Queen Margaret Gold Mines N.L.; Spargos Exploration N.L.
 (6)—26351
- 29/2323—Queen Margaret Gold Mines N.L.; Spargos Exploration N.L.
 29/2324—Spargos Exploration N.L.; Queen Margaret Gold Mines N.L.
 29/2380—Queen Margaret Gold Mines N.L.; Spargos Exploration N.L.
 29/2381—Queen Margaret Gold Mines N.L.; Spargos Exploration N.L.
 29/2382—Queen Margaret Gold Mines N.L.; Spargos Exploration N.L.
 29/2450—Frederick John Cock.
 29/2468—Queen Margaret Gold Mines N.L.; Spargos Exploration N.L.
 29/2469—Queen Margaret Gold Mines N.L.; Spargos Exploration N.L.
 29/2514—Frederick John Cock.
 29/2515—Frederick John Cock.
 29/2528—Frederick John Cock; Thomas Henry Cock.
 29/2531—Frederick John Cock; Thomas Henry Cock.
 29/2535—Frederick John Cock; Thomas Henry Cock.
 29/2818—Frederick John Cock.
 29/2908—Great Boulder Mines Ltd.
 29/2909—Great Boulder Mines Ltd.
 29/2910—Great Boulder Mines Ltd.
 29/2943—Great Boulder Mines Ltd.
 29/2944—Great Boulder Mines Ltd.
 29/2947—Cultus Pacific N.L.
 29/2949—Cultus Pacific N.L.
 29/2950—Cultus Pacific N.L.
 29/2951—Cultus Pacific N.L.
 29/2952—Cultus Pacific N.L.
 29/2953—Cultus Pacific N.L.
 29/2954—Cultus Pacific N.L.
 29/2955—Cultus Pacific N.L.
 29/2956—Cultus Pacific N.L.
 29/2976—Queen Margaret Gold Mines N.L.; Spargos Exploration N.L.
 29/3024—Cultus Pacific N.L.
 29/3026—Cultus Pacific N.L.
 29/3135—Frederick John Cock.
 29/3136—Frederick John Cock.
 29/3155—Pexco Pty. Ltd., Spargos Exploration N.L.; Meridian Oil N.L.
 29/3156—Pexco Pty. Ltd.; Spargos Exploration N.L.; Meridian Oil N.L.
 29/3157—Pexco Pty. Ltd.; Spargos Exploration N.L.; Meridian Oil N.L.
 29/3158—Pexco Pty. Ltd.; Spargos Exploration N.L.; Meridian Oil N.L.
 29/3136—Meridian Oil N.L.; Spargos Exploration N.L.; Valian Consolidated Ltd.
 29/3164—Meridian Oil N.L.; Spargos Exploration N.L.; Valian Consolidated Ltd.
 29/3165—Meridian Oil N.L.; Spargos Exploration N.L.; Valian Consolidated Ltd.
 29/3166—Meridian Oil N.L.; Spargos Exploration N.L.; Valiant Consolidated Ltd.
 29/3167—Meridian Oil N.L.; Spargos Exploration N.L.; Valiant Consolidated Ltd.
 29/3168—Meridian Oil N.L.; Spargos Exploration N.L.; Valiant Consolidated Ltd.
 29/3217—Frederick John Cock.
 29/3218—Frederick John Cock.
 29/3225—Spargos Exploration N.L.
 29/3234A—Steven Gregory Carr.
 29/3235—Steven Gregory Carr.
 29/3236—Steven Gregory Carr.
 29/3237—Steven Gregory Carr.
 29/3243—William Conroy; Donald Edward North.
 29/3245—Frederick John Cock.
 29/3274—Newmex Exploration Ltd.
 29/3275—Newmex Exploration Ltd.
 29/3289—Western Mining Corporation Ltd.
 29/3290—Western Mining Corporation Ltd.
 29/3291—Western Mining Corporation Ltd.
 29/3292—Western Mining Corporation Ltd.
 29/3293—Western Mining Corporation Ltd.
 29/3294—Western Mining Corporation Ltd.
 29/3295—Western Mining Corporation Ltd.
 29/3296—Western Mining Corporation Ltd.
 29/3297—Western Mining Corporation Ltd.
 29/3298—Western Mining Corporation Ltd.
 29/3299—Stanley Benjamin Stillman.
 29/3300—William James Stillman; Frank Ferdinando Capelli.
 29/3313—Fourteenth Ossa Pty. Ltd.
 29/3314—Fourteenth Ossa Pty. Ltd.

- 29/3315—Fourteenth Ossa Pty. Ltd.
 29/3316—Fourteenth Ossa Pty. Ltd.
 29/3318—Newmex Exploration Ltd.
 29/3319—Newmex Exploration Ltd.
 29/3346—Frederick John Cock.
 29/3367—Esso Exploration & Production Australia
 Incorporated; Jones Mining N.L.
 29/3368—Esso Exploration & Production Australia
 Inc.; Jones Mining N.L.
 29/3461—Esso Exploration & Production Australia
 Inc.; Jones Mining N.L.
 29/3462—Esso Exploration & Production Australia
 Inc.; Jones Mining N.L.
 29/3463—Esso Exploration & Production Australia
 Inc.; Jones Mining N.L.
 29/3464—Esso Exploration & Production Australia
 Inc.; Jones Mining N.L.
 29/3473—Frederick John Cock.
 29/3474—Frederick John Cock.
 29/3574—Western Mining Corporation Ltd.
 29/3575—Western Mining Corporation Ltd.
 29/3576—Western Mining Corporation Ltd.
 29/3577—Western Mining Corporation Ltd.
 29/3578—Western Mining Corporation Ltd.
 29/3579—Western Mining Corporation Ltd.
 29/3580—Western Mining Corporation Ltd.
 29/3581—Western Mining Corporation Ltd.
 29/3582—Western Mining Corporation Ltd.
 29/3583—Western Mining Corporation Ltd.
 29/3584—Western Mining Corporation Ltd.
 29/3586—Western Mining Corporation Ltd.
 29/3587—Western Mining Corporation Ltd.
 29/3597—Amoco Minerals Australia Co.
 29/3598—Amoco Minerals Australia Co.
 29/3599—Amoco Minerals Australia Co.
 29/3600—Amoco Minerals Australia Co.
 29/3601—Amoco Minerals Australia Co.
 29/3602—Amoco Minerals Australia Co.
 29/3616—Robert John Gould.
 29/78—Kevin Charles Craig.
 Machinery Areas.
 29/69—Chippa Pty. Ltd.
 Water Rights.
 29/390—Spargos Exploration N.L.; Queen Margaret
 Gold Mines N.L.
 29/391—John Evans Harvey Finlayson.
 29/392—Chippa Pty. Ltd.
 Mineral Claims.
 150U—James Sinclair Millner; Edward Ernest
 Baltis; Alfred William Tyree.
 151U—James Sinclair Millner; Edward Ernest
 Baltis; Alfred William Tyree.
 651U—Frederick John Cock.
 652U—Frederick John Cock.
 703U—Frederick John Cock.
 746U—James Sinclair Millner; Edward Ernest
 Baltis; Alfred William Tyree.
 957U—Frederick John Cock.
 958U—Frederick John Cock.
 959U—Frederick John Cock.
 960U—Frederick John Cock.
 961U—Frederick John Cock.
 30/1016—Frederick John Cock.
 30/1243—Norman James Mackay.
 30/1245—Norman James Mackay.
 30/1279—Herman Friederich Reif; John William
 Douth; Robert Bruce Sargent.
 30/1294—Irvin Graham Muir.
 30/1302—Irvin Graham Muir.
 30/1303—Irvin Graham Muir.
 30/1314—Distrans Pty. Ltd.
 30/1315—Raymond McAlpine Walker; Margaret Beth
 Walker; John Pieter Pas; Barrier Exploration
 N.L.
 30/1317—Raymond McAlpine Walker; Margaret Beth
 Walker; Barrier Exploration N.L.
 30/1329—Western Mining Corporation Ltd.
 30/1330—Western Mining Corporation Ltd.
 30/1331—Western Mining Corporation Ltd.
 30/1332—Western Mining Corporation Ltd.
 30/1333—Western Mining Corporation Ltd.
 30/1334—Western Mining Corporation Ltd.
 30/1335—Western Mining Corporation Ltd.
 30/1336—Western Mining Corporation Ltd.
 30/1337—Western Mining Corporation Ltd.
 30/1338—Western Mining Corporation Ltd.
 30/1389—Jones Mining N.L.
 30/1390—Jones Mining N.L.
 30/1391—Jones Mining N.L.
 30/1392—Jones Mining N.L.
 30/1393—Jones Mining N.L.
 30/1420—Robert Gregory Cartwright; Mary Lena
 Carnicelli; Edward Hubert Hamilton Nickels.
 30/1451—Stephen Argus.
 30/1452—Stephen Argus.
 30/1453—Stephen Argus.
 30/1454—Stephen Argus.
 30/1455—Stephen Argus.
 30/1456—Stephen Argus.
 30/1457—Stephen Argus.
 30/1458—Stephen Argus.
 30/1459—Stephen Argus.
 30/1462—Stephen Argus; Thomas Joseph Bridson;
 Murray Gordon Pollock.
 30/1463—Stephen Argus; Thomas Joseph Bridson;
 Murray Gordon Pollock.
 30/1464—Stephen Argus; Thomas Joseph Bridson;
 Murray Gordon Pollock.
 30/1465—Stephen Argus; Thomas Joseph Bridson;
 Murray Gordon Pollock.
 30/1466—Stephen Argus; Thomas Joseph Bridson;
 Murray Gordon Pollock.
 30/1467—Stephen Argus; Thomas Joseph Bridson;
 Murray Gordon Pollock.
 30/1489—Eric Robert Brown; Robert Bruce Sargent.
 Water Rights.
 50U—Frederick John Cock; William Alfred Cock.
 Mineral Claims.
 31/2180—Nicholas Zuks; Neville Steve Duzevich.
 31/2181—Nicholas Zuks; Neville Steve Duzevich.
 31/2196—Allan John Young.
 31/2198—Openpit Mining & Exploration Pty. Ltd.
 31/2199—Openpit Mining & Exploration Pty. Ltd.
 31/2200—Openpit Mining & Exploration Pty. Ltd.
 31/2217—Picon Explorations Pty. Ltd.
 31/2218—Picon Explorations Pty. Ltd.
 31/2219—Picon Explorations Pty. Ltd.
 31/2226—Picon Explorations Pty. Ltd.; Duval Mining
 (Australia) Ltd.
 31/2227—Picon Explorations Pty. Ltd.
 31/2228—Picon Explorations Pty. Ltd.
 31/2229—Picon Explorations Pty. Ltd.
 31/2230—Picon Explorations Pty. Ltd.
 31/2231—Picon Explorations Pty. Ltd.
 31/2232—Picon Explorations Pty. Ltd.
 31/2236—Picon Explorations Pty. Ltd.
 31/2237—Picon Explorations Pty. Ltd.
 31/2238—Picon Explorations Pty. Ltd.
 31/2239—William Conroy; Donald Edward North.
 31/2240—Openpit Mining & Exploration Pty. Ltd.
 31/2241—Openpit Mining & Exploration Pty. Ltd.
 31/2242—Openpit Mining & Exploration Pty. Ltd.
 31/2245—Openpit Mining & Exploration Pty. Ltd.
 31/2246—Openpit Mining & Exploration Pty. Ltd.
 31/2254—Peko Wallsend Operations Ltd.
 31/2255—Peko Wallsend Operations Ltd.
 31/2256—Peko Wallsend Operations Ltd.
 31/2257—Peko Wallsend Operations Ltd.
 31/2258—Peko Wallsend Operations Ltd.
 31/2259—Peko Wallsend Operations Ltd.
 31/2260—Peko Wallsend Operations Ltd.
 31/2261—Peko Wallsend Operations Ltd.
 31/2277—Ari Ltd.
 31/2278—Ari Ltd.
 31/2279—Ari Ltd.
 31/2280—Ari Ltd.
 31/2312—Picon Explorations Pty. Ltd.
 31/2371—Western Mining Corporation Ltd.
 31/2377—Mineral Underwriters Ltd.
 31/2378—Abdin Pty. Ltd.
 31/2379—Abdin Pty. Ltd.
 31/2380—Abdin Pty. Ltd.
 31/2381—Abdin Pty. Ltd.
 31/2382—Abdin Pty. Ltd.
 31/2383—Neville John Youlden; Stephen Robert Epis.
 31/2384—Abdin Pty. Ltd.
 31/2397—Duval Mining (Australia) Ltd.; Picon
 Explorations Pty. Ltd.
 31/2682—Graham David Pimlott; Neville John Youlden.
 31/2683—Graham David Pimlott; Neville John Youlden.

31/2684—Graham David Pimlott; Neville John Youlden.
 31/2685—Graham David Pimlott; Neville John Youlden.
 31/2686—Graham David Pimlott; Neville John Youlden.
 31/2687—Graham David Pimlott; Neville John Youlden.

Water Rights.

51R—Porphyry (1939) Gold Mine N.L.

MINING ACT 1904.

(Regulation 180.)

Warden's Office,
 Meekatharra, 9 May 1983.

TAKE NOTICE that it is the intention of the Warden of the Mineral Fields mentioned hereunder, on the date mentioned to issue out of the Warden's Court an order authorising the cancellation of registration of the undermentioned Mining Tenements for non payment of rent in accordance with Regulation 180 of the Mining Act 1904. An order may issue in the absence of the registered holder, but should he desire to object to such an order he must before the date mentioned, lodge at the Warden's Office an objection containing the grounds of such objection, and, on the date mentioned, the Warden will proceed to hear and determine the same, in accordance with the evidence then submitted.

M. J. STAPP,
 Warden.

To be heard at the Warden's Court, Meekatharra, on Wednesday, 27 July 1983.

MURCHISON MINERAL FIELD.

Meekatharra District.

Mineral Claim.

51/3479—Chandilla Exploration & Investment Pty Ltd;
 William Robert Moriarty.
 51/3811—Jones Mining N.L.
 51/3812—Jones Mining N.L.
 51/3815—Jones Mining N.L.
 51/3816—Jones Mining N.L.
 51/3817—Jones Mining N.L.
 51/3818—Jones Mining N.L.
 51/3823—Jones Mining N.L.
 51/3831—Jones Mining N.L.
 51/3833—Jones Mining N.L.
 51/3834—Jones Mining N.L.
 53/3844—Amoco Minerals Australia Company.
 53/3845—Amoco Minerals Australia Company.
 53/3846—Amoco Minerals Australia Company.
 51/3847—Amoco Minerals Australia Company.
 51/3854—Amoco Minerals Australia Company.
 51/3855—Amoco Minerals Australia Company.
 51/3864—Openpit Mining & Exploration Pty Ltd.
 51/3865—Openpit Mining & Exploration Pty Ltd.
 51/3866—Openpit Mining & Exploration Pty Ltd.
 51/3867—Openpit Mining & Exploration Pty Ltd.
 51/3877—Openpit Mining & Exploration Pty Ltd.
 51/3895—Openpit Mining & Exploration Pty Ltd.
 51/3896—Esso Exploration & Production Australia Inc.
 51/3897—Esso Exploration & Production Australia Inc.
 51/3898—Esso Exploration & Production Australia Inc.
 51/3899—Esso Exploration & Production Australia Inc.
 51/3913—Argosy Gold Mines N.L.
 51/3918—Openpit Mining & Exploration Pty Ltd.
 51/3923—Singlex Pty Ltd.
 51/3946—Peter Kenneth Ellis; Victor Matusevich;
 Hazel Lesley Matusevich.
 51/3966—Metana Minerals N.L.
 51/3967—Metana Minerals N.L.
 51/3968—Metana Minerals N.L.
 51/3970—Pegmines Exploration Pty Ltd.
 51/3984—Pegmines Exploration Pty Ltd.
 51/3985—Pegmines Exploration Pty Ltd.
 51/3986—Pegmines Exploration Pty Ltd.
 51/3987—Pegmines Exploration Pty Ltd.
 51/3991—Openpit Mining & Exploration Pty Ltd.
 51/3993—Openpit Mining & Exploration Pty Ltd; John
 William Johnson; William Johnson; Patricia
 Maria Johnson.

51/3994—Openpit Mining & Exploration Pty Ltd; John
 William Johnson; William Johnson; Patricia
 Maria Johnson.
 51/3995—Openpit Mining & Exploration Pty Ltd; John
 William Johnson; William Johnson; Patricia
 Maria Johnson.
 51/3996—Openpit Mining & Exploration Pty Ltd; John
 William Johnson; William Johnson; Patricia
 Maria Johnson.
 51/3997—Openpit Mining & Exploration Pty Ltd; John
 William Johnson; William Johnson; Patricia
 Maria Johnson.
 51/3998—Openpit Mining & Exploration Pty Ltd; John
 William Johnson; William Johnson; Patricia
 Maria Johnson.
 51/3999—Openpit Mining & Exploration Pty Ltd; John
 William Johnson; William Johnson; Patricia
 Maria Johnson.
 51/4000—Openpit Mining & Exploration Pty Ltd; John
 William Johnson; William Johnson; Patricia
 Maria Johnson.
 51/4007—Openpit Mining & Exploration Pty Ltd.
 51/4008—Openpit Mining & Exploration Pty Ltd.
 51/4009—Openpit Mining & Exploration Pty Ltd.
 51/4010—Openpit Mining & Exploration Pty Ltd.
 51/4011—Openpit Mining & Exploration Pty Ltd.
 51/4012—Openpit Mining & Exploration Pty Ltd.
 51/4013—Openpit Mining & Exploration Pty Ltd.
 51/4014—Openpit Mining & Exploration Pty Ltd.
 51/4015—Openpit Mining & Exploration Pty Ltd.
 51/4016—Openpit Mining & Exploration Pty Ltd.
 51/4017—Openpit Mining & Exploration Pty Ltd.
 51/4018—Openpit Mining & Exploration Pty Ltd.
 51/4019—Openpit Mining & Exploration Pty Ltd.
 51/4020—Zephyr 2 Pty Ltd.
 51/4021—Zephyr 2 Pty Ltd.
 51/4022—Zephyr 2 Pty Ltd.
 51/4023—Zephyr 2 Pty Ltd.
 51/4035—Impini Nominees Pty Ltd; Jamestown
 Resources Pty Ltd.
 51/4036—Impini Nominees Pty Ltd; Jamestown
 Resources Pty Ltd.
 51/4037—Impini Nominees Pty Ltd; Jamestown
 Resources Pty Ltd.
 51/4038—Impini Nominees Pty Ltd; Jamestown
 Resources Pty Ltd.
 51/4039—Impini Nominees Pty Ltd; Jamestown
 Resources Pty Ltd.
 51/4041—Impini Nominees Pty Ltd; Jamestown
 Resources Pty Ltd.
 51/4043—Impini Nominees Pty Ltd; Jamestown
 Resources Pty Ltd.
 51/4044—Metana Minerals N.L.
 51/4045—Metana Minerals N.L.
 51/4046—Metana Minerals N.L.
 51/4048—Metana Minerals N.L.
 51/4049—Metana Minerals N.L.
 51/4051—Metana Minerals N.L.
 51/4052—Metana Minerals N.L.
 51/4053—Metana Minerals N.L.
 51/4056—Metana Minerals N.L.
 51/4057—Metana Minerals N.L.
 51/4058—Metana Minerals N.L.
 51/4070—Metana Minerals N.L.
 51/4072—Metana Minerals N.L.
 51/4073—Metana Minerals N.L.
 51/4074—Metana Minerals N.L.
 51/4076—Metana Minerals N.L.
 51/4112—Argosy Gold Mines N.L.
 51/4125—Gwyn Elystan John Hitchin.
 51/4221—Alan Maxwell Dean; Frederick Robert Smith.
 51/4289—Vern Pty Ltd.
 51/4348—Esso Exploration & Production Australia Inc.
 51/4349—Esso Exploration & Production Australia Inc.
 51/4350—Esso Exploration & Production Australia Inc.
 51/4351—Esso Exploration & Production Australia Inc.
 51/4352—Esso Exploration & Production Australia Inc.
 51/4353—Esso Exploration & Production Australia Inc.
 51/4354—Esso Exploration & Production Australia Inc.
 51/4355—Esso Exploration & Production Australia Inc.
 51/4356—Esso Exploration & Production Australia Inc.
 51/4357—Esso Exploration & Production Australia Inc.
 51/4358—Esso Exploration & Production Australia Inc.
 51/4359—Esso Exploration & Production Australia Inc.
 51/4360—Esso Exploration & Production Australia Inc.

- 51/4411—Albertus Magnus Resources Pty Ltd.
 51/4412—Albertus Magnus Resources Pty Ltd.
 51/4413—Albertus Magnus Resources Pty Ltd.
 51/4414—Albertus Magnus Resources Pty Ltd.
 51/4415—Albertus Magnus Resources Pty Ltd.
 51/4417—Albertus Magnus Resources Pty Ltd.
 51/4438—Samantha Exploration N.L.; Samson Exploration N.L.
 51/4439—Samantha Exploration N.L.; Samson Exploration N.L.
 51/4440—Samantha Exploration N.L.; Samson Exploration N.L.
 51/4441—Argosy Gold Mines N.L.
 51/4442—Argosy Gold Mines N.L.
 51/4477—V. and D. Ridolfo.
 51/4479—Nord Australex Pty Ltd.
 51/4480—Nord Australex Pty Ltd.
 51/4481—Nord Australex Pty Ltd.
 51/4482—Nord Australex Pty Ltd.
 51/4483—Nord Australex Pty Ltd.
 51/4484—Nord Australex Pty Ltd.
 51/4485—Nord Australex Pty Ltd.
 51/4486—Nord Australex Pty Ltd.
 51/4487—Nord Australex Pty Ltd.
 51/4488—Nord Australex Pty Ltd.
 51/4489—Nord Australex Pty Ltd.
 51/4490—Nord Australex Pty Ltd.
 51/4491—Nord Australex Pty Ltd.
 51/4492—Amoco Minerals Australia Company.
 51/4493—Amoco Minerals Australia Company.
 51/4494—Amoco Minerals Australia Company.
 51/4495—Amoco Minerals Australia Company.
 51/4496—Amoco Minerals Australia Company.
 51/4497—Amoco Minerals Australia Company.
 51/4498—Stanley Allan McDonald; Samantha Exploration N.L.; Samson Exploration N.L.
 51/4499—Stanley Allan McDonald; Samantha Exploration N.L.; Samson Exploration N.L.
 51/4500—Stanley Allan McDonald; Samantha Exploration N.L.; Samson Exploration N.L.
 51/4501—Stanley Allan McDonald; Samantha Exploration N.L.; Samson Exploration N.L.
 51/4502—Stanley Allan McDonald; Samantha Exploration N.L.; Samson Exploration N.L.
 51/4503—Stanley Allan McDonald; Samantha Exploration N.L.; Samson Exploration N.L.
 51/4504—Stanley Allan McDonald; Samantha Exploration N.L.; Samson Exploration N.L.
 51/4505—Stanley Allan McDonald; Samantha Exploration N.L.; Samson Exploration N.L.
 51/4506—Stanley Allan McDonald; Samantha Exploration N.L.; Samson Exploration N.L.
 51/4507—Stanley Allan McDonald; Samantha Exploration N.L.; Samson Exploration N.L.
 51/4508—Stanley Allan McDonald; Samantha Exploration N.L.; Samson Exploration N.L.
 51/4515—Argosy Gold Mines N.L.
 51/4516—Argosy Gold Mines N.L.
 51/4518—Argosy Gold Mines N.L.
 51/4519—Art Gledich & Associates Pty Ltd.
 51/4567—Argosy Gold Mines N.L.
 51/4568—Argosy Gold Mines N.L.
 51/4570—Argosy Gold Mines N.L.
 51/4577—Argosy Gold Mines N.L.
 51/4578—Argosy Gold Mines N.L.
 51/4591—Bretton Miles De Beaux; Reynold Allison.
 51/4605—Apanie Pty Ltd.
 51/4606—Apanie Pty Ltd.
 51/4607—Apanie Pty Ltd.
 51/4609—Apanie Pty Ltd.
 51/4610—Apanie Pty Ltd.
 51/4621—Apanie Pty Ltd.

Dredging Claims.

- 51/30—Robert Bruce Sargent.
 51/32—Openpit Mining & Exploration Pty Ltd.
 51/33—Openpit Mining & Exploration Pty Ltd.
 51/34—Openpit Mining & Exploration Pty Ltd.
 51/35—Openpit Mining & Exploration Pty Ltd.
 51/36—Openpit Mining & Exploration Pty Ltd.
 51/37—Openpit Mining & Exploration Pty Ltd.
 51/38—Openpit Mining & Exploration Pty Ltd.
 51/39—Openpit Mining & Exploration Pty Ltd.
 51/40—Openpit Mining & Exploration Pty Ltd.
 51/41—Openpit Mining & Exploration Pty Ltd.
 51/42—Openpit Mining & Exploration Pty Ltd.
 51/43—Openpit Mining & Exploration Pty Ltd.

- 51/44—Openpit Mining & Exploration Pty Ltd.
 51/45—Openpit Mining & Exploration Pty Ltd.
 51/48—Laith Robert Reynolds; Robert Bruce Sargent.
 51/50—Cheryl Anne Jackson; John Nelson Holloway.
 51/82—Kalamunda Commodities Pty Ltd; Robert Bruce Sargent.
 51/90—Apanie Pty Ltd.

PEAK HILL MINERAL FIELD.

Mineral Claims.

- 43P—Edward Albert Parkinson.
 59P—Edward Albert Parkinson.
 63P—Edward Albert Parkinson.
 52/1919—Deane Edgar Davies; Thomas Patrick Hart.
 52/2484—Alan Bond.
 52/2525—Seltrust Mining Corporation Pty Ltd.
 52/2538—Ferrovanadium Corporation N.L.
 52/2539—Ferrovanadium Corporation N.L.
 52/2544—William James Shephard; Shirley Ann Shephard; Warwick John Flint.
 52/2545—Samantha Mines Pty Ltd.
 52/2546—Samantha Mines Pty Ltd.
 52/2548—Samantha Mines Pty Ltd.
 52/2549—Samantha Mines Pty Ltd.
 52/2550—Samantha Mines Pty Ltd.
 52/2551—Samantha Mines Pty Ltd.
 52/2552—Samantha Mines Pty Ltd.
 52/2553—Samantha Mines Pty Ltd.
 52/2554—Samantha Mines Pty Ltd.
 52/2555—Samantha Mines Pty Ltd.
 52/2556—Samantha Mines Pty Ltd.
 52/2557—Samantha Mines Pty Ltd.
 52/2558—Samantha Mines Pty Ltd.
 52/2559—Samantha Mines Pty Ltd.
 52/2560—Samantha Mines Pty Ltd.
 52/2577—Samantha Mines Pty Ltd.
 52/2578—Samantha Mines Pty Ltd.
 52/2579—Samantha Mines Pty Ltd.
 52/2692—Samantha Mines Pty Ltd.
 52/2707—Leslie Robert Calcraff.
 52/2715—Samantha Mines Pty Ltd.
 52/2716—Samantha Mines Pty Ltd.
 52/2717—Samantha Mines Pty Ltd.
 52/2718—Samantha Mines Pty Ltd.
 52/2719—Samantha Mines Pty Ltd.
 52/2720—Samantha Mines Pty Ltd.
 52/2721—Samantha Mines Pty Ltd.
 52/2722—Samantha Mines Pty Ltd.
 52/2723—Samantha Mines Pty Ltd.
 52/2728—Amoco Minerals Australia Company.
 52/2761—Samantha Mines Pty Ltd.; Planet Mining Company Pty Ltd.
 52/2762—Samantha Mines Pty Ltd.; Planet Mining Company Pty Ltd.
 52/2803—Esso Exploration & Production Australia Inc.
 52/2916—Willem Ronald Slykhuis; Sylvia Slykhuis.
 52/3208—William James Shephard; Shirley Ann Shephard; Warwick John Flint.
 52/3666—Geopeko Limited.
 52/3667—Geopeko Limited.
 52/3668—Geopeko Limited.
 52/3669—Geopeko Limited.
 52/3670—Geopeko Limited.
 52/3671—Geopeko Limited.
 52/3672—Geopeko Limited.
 52/3673—Geopeko Limited.
 52/3674—Geopeko Limited.
 52/3675—Geopeko Limited.
 52/3944—Southern Ventures N.L.
 53/3945—Southern Ventures N.L.
 52/3946—Southern Ventures N.L.
 52/3947—Southern Ventures N.L.
 52/3948—Southern Ventures N.L.
 52/3951—Southern Ventures N.L.
 52/3952—Southern Ventures N.L.
 52/3955—Southern Ventures N.L.
 52/3956—Southern Ventures N.L.
 52/3957—Southern Ventures N.L.
 52/3962—Southern Ventures N.L.
 52/3963—Southern Ventures N.L.
 52/3964—Southern Ventures N.L.
 52/4086—Alfred Ernest Taylor; Elaine Faye Taylor.
 52/4103—William James Shephard; Shirley Ann Shephard; Warwick John Flint.

- 52/4108—Asarco (Australia) Pty Ltd.
 52/4109—Asarco (Australia) Pty Ltd.
 52/4110—Asarco (Australia) Pty Ltd.
 52/4111—Asarco (Australia) Pty Ltd.
 52/4131—Uranerz Australia Pty Ltd.
 52/4132—Uranerz Australia Pty Ltd.
 52/4133—Samantha Mines Pty Ltd.
 52/4134—Samantha Mines Pty Ltd.
 52/4135—Samantha Mines Pty Ltd.
 52/4136—Samantha Mines Pty Ltd.
 52/4197—Urangesellschaft Australia Pty Ltd.
 52/4198—Urangesellschaft Australia Pty Ltd.
 52/4199—Urangesellschaft Australia Pty Ltd.
 52/4200—Urangesellschaft Australia Pty Ltd.
 52/4201—Urangesellschaft Australia Pty Ltd.
 52/4202—Urangesellschaft Australia Pty Ltd.
 52/4239—Ralgo Pty Ltd.
 52/4240—Ralgo Pty Ltd.
 52/4241—Ralgo Pty Ltd.
 52/4359—Francis William Henry Gillham.
 52/4398—MB Mining Supplies Pty Ltd.
 52/4456—Amoco Minerals Australia Company.
 52/4457—Amoco Minerals Australia Company.
 52/4460—Amoco Minerals Australia Company.
 52/4461—Amoco Minerals Australia Company.
 52/4462—Amoco Minerals Australia Company.
 52/4463—Amoco Minerals Australia Company.
 52/4464—Amoco Minerals Australia Company.
 52/4465—Amoco Minerals Australia Company.
 52/4466—Amoco Minerals Australia Company.
 52/4467—Amoco Minerals Australia Company.
 52/4468—Amoco Minerals Australia Company.
 52/4469—Amoco Minerals Australia Company.
 52/4470—Amoco Minerals Australia Company.
 52/4471—Amoco Minerals Australia Company.
 52/4472—Amoco Minerals Australia Company.
 52/4473—Amoco Minerals Australia Company.
 52/4571—Amoco Minerals Australia Company.
 52/4572—Amoco Minerals Australia Company.
 52/4573—Amoco Minerals Australia Company.
 52/4574—Amoco Minerals Australia Company.
 52/4575—Amoco Minerals Australia Company.
 52/4576—Amoco Minerals Australia Company.
 52/4577—Amoco Minerals Australia Company.
 52/4578—Amoco Minerals Australia Company.
 52/4579—Amoco Minerals Australia Company.
 52/4580—Amoco Minerals Australia Company.
 52/4581—Amoco Minerals Australia Company.
 52/4582—Amoco Minerals Australia Company.
- Dredging Claims.**
 52/17—Texasgulf Australia Limited; Raymond McAlpine Walker; Robert McAlpine Walker.
 52/18—Texasgulf Australia Limited; Raymond McAlpine Walker; Robert McAlpine Walker.
 52/19—Texasgulf Australia Limited; Raymond McAlpine Walker; Robert McAlpine Walker.
 52/20—Texasgulf Australia Limited; Raymond McAlpine Walker; Robert McAlpine Walker.
 52/21—Texasgulf Australia Limited; Raymond McAlpine Walker; Robert McAlpine Walker.
 52/22—Texasgulf Australia Limited; Raymond McAlpine Walker; Robert McAlpine Walker.
 52/23—Texasgulf Australia Limited; Raymond McAlpine Walker; Robert McAlpine Walker.
- Market Garden Areas.**
 15P—William James Shephard.
 52/17—William James Shephard; Shirley Ann Shephard.
- Business Areas.**
 67P—William James Shephard; Shirley Ann Shephard.
- EAST MURCHISON MINERAL FIELD.**
Wiluna District.
Mineral Claims.
 53/3830—Western Mining Corporation Limited.
 53/3831—Western Mining Corporation Limited.
 53/3832—Western Mining Corporation Limited.
 53/3833—Western Mining Corporation Limited.
 53/3848—Western Mining Corporation Limited.
 53/3849—Western Mining Corporation Limited.
 53/3850—Western Mining Corporation Limited.
 53/3851—Western Mining Corporation Limited.
 53/3852—Western Mining Corporation Limited.
 53/3853—Western Mining Corporation Limited.
 53/3854—Western Mining Corporation Limited.
 53/3855—Western Mining Corporation Limited.
 53/3856—Western Mining Corporation Limited.
 53/3859—Western Mining Corporation Limited.
 53/3860—Western Mining Corporation Limited.
 53/3862—Western Mining Corporation Limited.
 53/3863—Western Mining Corporation Limited.
 53/3864—Western Mining Corporation Limited.
 53/3865—Western Mining Corporation Limited.
 53/3866—Western Mining Corporation Limited.
 53/3867—Western Mining Corporation Limited.
 53/3868—Western Mining Corporation Limited.
 53/3869—Western Mining Corporation Limited.
 53/3880—Western Mining Corporation Limited.
 53/3881—Western Mining Corporation Limited.
 53/4304—Western Mining Corporation Limited.
 53/4305—Western Mining Corporation Limited.
 53/4308—Western Mining Corporation Limited.
 53/4309—Western Mining Corporation Limited.
 53/4588—Western Mining Corporation Limited.
 53/4589—Western Mining Corporation Limited.
 53/4590—Western Mining Corporation Limited.
 53/4591—Western Mining Corporation Limited.
 53/4592—Western Mining Corporation Limited.
 53/4783—Mount Isa Mines Limited; Seltrust Mining Corporation Pty Ltd.
 53/4784—Mount Isa Mines Limited; Seltrust Mining Corporation Pty Ltd.
 53/4785—Mount Isa Mines Limited; Seltrust Mining Corporation Pty Ltd.
 53/4786—Mount Isa Mines Limited; Seltrust Mining Corporation Pty Ltd.
 53/4787—Mount Isa Mines Limited; Seltrust Mining Corporation Pty Ltd.
 53/4890—Esso Exploration & Production Australia Inc.
 53/4891—Esso Exploration & Production Australia Inc.
 53/4892—Esso Exploration & Production Australia Inc.
 53/4893—Esso Exploration & Production Australia Inc.
 53/4894—Esso Exploration & Production Australia Inc.
 53/4895—Esso Exploration & Production Australia Inc.
 53/4896—Esso Exploration & Production Australia Inc.
 53/4897—Esso Exploration & Production Australia Inc.
 53/5135—Esso Exploration & Production Australia Inc.
 53/5136—Esso Exploration & Production Australia Inc.
 53/5137—Esso Exploration & Production Australia Inc.
 53/5138—Esso Exploration & Production Australia Inc.
 53/5139—Esso Exploration & Production Australia Inc.
 53/5140—Esso Exploration & Production Australia Inc.
 53/5147—Esso Exploration & Production Australia Inc.
 53/5148—Esso Exploration & Production Australia Inc.
 53/5149—Esso Exploration & Production Australia Inc.
 53/5152—Esso Exploration & Production Australia Inc.
 53/5154—Esso Exploration & Production Australia Inc.
 53/5155—Esso Exploration & Production Australia Inc.
 53/5156—Esso Exploration & Production Australia Inc.
 53/5157—Esso Exploration & Production Australia Inc.
 53/5158—Esso Exploration & Production Australia Inc.
 53/5159—Esso Exploration & Production Australia Inc.
 53/5160—Esso Exploration & Production Australia Inc.
 53/5161—Esso Exploration & Production Australia Inc.
 53/5162—Esso Exploration & Production Australia Inc.
 53/5322—Esso Exploration & Production Australia Inc.
 53/5326—Esso Exploration & Production Australia Inc.
 53/5416—Chevron Exploration Corporation.
 53/5417—Chevron Exploration Corporation.
 53/5419—Chevron Exploration Corporation.
 53/5420—Chevron Exploration Corporation.
 53/5422—Chevron Exploration Corporation.
 53/5423—Chevron Exploration Corporation.
 53/5436—Esso Exploration & Production Australia Inc.
 53/5437—Esso Exploration & Production Australia Inc.
 53/5438—Esso Exploration & Production Australia Inc.
 53/5439—Esso Exploration & Production Australia Inc.
 53/5440—Esso Exploration & Production Australia Inc.
 53/5441—Esso Exploration & Production Australia Inc.
 53/5442—Esso Exploration & Production Australia Inc.
 53/5466—Esso Exploration & Production Australia Inc.
 53/5478—Reynolds (Nevada) Corporation Pty Ltd.
 53/5480—Reynolds (Nevada) Corporation Pty Ltd.
 53/5481—Reynolds (Nevada) Corporation Pty Ltd.
 53/5521—Reynolds (Nevada) Corporation Pty Ltd.
 53/5524—Reynolds (Nevada) Corporation Pty Ltd.
 52/5525—Reynolds (Nevada) Corporation Pty Ltd.
 53/5526—Reynolds (Nevada) Corporation Pty Ltd.
 53/5527—Reynolds (Nevada) Corporation Pty Ltd.
 53/5575—Reynolds (Nevada) Corporation Pty Ltd.

53/5578—Chevron Exploration Corporation.
 53/5579—Chevron Exploration Corporation.
 53/5580—Chevron Exploration Corporation.
 53/5581—Chevron Exploration Corporation.
 53/5582—Chevron Exploration Corporation.
 53/5583—Chevron Exploration Corporation.
 53/5659—Nord Australex Nominees.
 53/5661—Nord Australex Nominees.
 53/5663—Nord Australex Nominees.
 54/5664—Nord Australex Nominees.
 53/5665—Nord Australex Nominees.
 53/5667—Nord Australex Nominees.
 53/5668—Nord Australex Nominees.
 53/5669—Nord Australex Nominees.
 53/5670—Nord Australex Nominees.
 53/5671—Nord Australex Nominees.
 53/5672—Nord Australex Nominees.
 53/5674—Nord Australex Nominees.
 53/5677—Nord Australex Nominees.
 53/5678—Nord Australex Nominees.
 53/5683—John Alan Carter.
 53/5684—John Alan Carter.
 53/5685—John Alan Carter.
 53/5686—Adrian Vanderplank.
 53/5687—Adrian Vanderplank.
 53/5688—Adrian Vanderplank.
 53/5689—Adrian Vanderplank.
 53/5584—Chevron Exploration Corporation.
 53/5585—Chevron Exploration Corporation.
 53/5586—Chevron Exploration Corporation.
 53/5587—Chevron Exploration Corporation.
 53/5588—Chevron Exploration Corporation.
 53/5589—Chevron Exploration Corporation.
 53/5590—Chevron Exploration Corporation.
 53/5591—Chevron Exploration Corporation.
 53/5592—Chevron Exploration Corporation.
 53/5593—Chevron Exploration Corporation.
 53/5594—Chevron Exploration Corporation.
 53/5595—Chevron Exploration Corporation.
 53/5596—Chevron Exploration Corporation.
 53/5597—Chevron Exploration Corporation.
 53/5598—Chevron Exploration Corporation.
 53/5599—Chevron Exploration Corporation.
 53/5690—Adrian Vanderplank.
 53/5691—Adrian Vanderplank.
 53/5692—Adrian Vanderplank.
 54/5693—Adrian Vanderplank.
 53/5694—Adrian Vanderplank.
 53/5697—Bernard Anthony Woinar; Jack Matheson.
 53/5698—Bernard Anthony Woinar; Jack Matheson.
 53/5699—Bernard Anthony Woinar; Jack Matheson.
 53/5700—Bernard Anthony Woinar; Jack Matheson.

MINING ACT 1904.

(Regulation 180.)

Warden's Office,
 Southern Cross, 12 May 1983.

TAKE notice that it is the intention of the Warden of the Yilgarn Goldfield, on the date mentioned, to issue out of the Warden's Court an order authorizing the cancellation of registration of the undermentioned mining tenements for non-payment of rent in accordance with Regulation 180 of the Mining Act 1904. An order may issue in the absence of the registered holder, but should he desire to object to such order he must, before the date mentioned, lodge at the Warden's Office an objection containing the grounds of such objection, and, on the date mentioned, the Warden will proceed to hear and determine the same, in accordance with the evidence then submitted.

G. CALDER,
 Warden.

To be heard at the Warden's Court, Southern Cross on Thursday, 28 July 1983.

No.; Registered Holder.

42—The Colonial Sugar Refining Company Limited.
 43—The Colonial Sugar Refining Company Limited.
 227—Barrier Exploration No Liability.
 229—Barrier Exploration No Liability.

1490—International Mining Corporation No Liability.
 1491—International Mining Corporation No Liability.
 2629—International Mining Corporation No Liability.
 4907—International Mining Corporation No Liability.
 5749—Merson, Judith May.
 5947—Barrier Exploration N.L.
 5976—Esso Exploration and Production Australia Inc.
 6188—West Coast Holdings Ltd.
 6189—West Coast Holdings Ltd.
 6190—West Coast Holdings Ltd.
 6191—West Coast Holdings Ltd.
 6192—West Coast Holdings Ltd.
 6193—West Coast Holdings Ltd.
 6194—West Coast Holdings Ltd.
 6195—West Coast Holdings Ltd.
 6248—Monarch Petroleum N.L.
 6249—Monarch Petroleum N.L.
 6250—Monarch Petroleum N.L.
 6251—Monarch Petroleum N.L.
 6252—Monarch Petroleum N.L.
 6253—Monarch Petroleum N.L.
 6296—Peko Wallsend Operations Ltd.
 6297—Peko Wallsend Operations Ltd.
 6298—Peko Wallsend Operations Ltd.
 6299—Peko Wallsend Operations Ltd.
 6300—Peko Wallsend Operations Ltd.
 6301—Peko Wallsend Operations Ltd.
 6302—Peko Wallsend Operations Ltd.
 6311—Peko Wallsend Operations Ltd.
 6312—Peko Wallsend Operations Ltd.
 6313—Peko Wallsend Operations Ltd.
 6314—Peko Wallsend Operations Ltd.
 6315—Peko Wallsend Operations Ltd.
 6316—Peko Wallsend Operations Ltd.
 6317—Peko Wallsend Operations Ltd.
 6318—Peko Wallsend Operations Ltd.
 6374—Valiant Consolidated Limited.
 6375—Valiant Consolidated Limited.
 6384—Valiant Consolidated Limited.
 6385—Valiant Consolidated Limited.
 6386—Valiant Consolidated Limited.
 6389—Valiant Consolidated Limited.
 6390—Valiant Consolidated Limited.
 6394—Valiant Consolidated Limited.
 6460—B.H.P. Minerals Limited.
 6463—B.H.P. Minerals Limited.
 6464—B.H.P. Minerals Limited.
 6466—B.H.P. Minerals Limited.
 6468—B.H.P. Minerals Limited.
 6525—Frederickson, Erlend Jacques.
 6526—Frederickson, Erlend Jacques.
 6565—Hockley, Neville Howard; Strange, Horace Joseph.
 6569—Square Gold & Minerals Ltd.
 6570—Square Gold & Minerals Ltd.
 6571—Square Gold & Minerals Ltd.
 6572—Square Gold & Minerals Ltd.
 6573—Square Gold & Minerals Ltd.
 6574—Strange, Horace Joseph; Knowler, Basil George William; Payne, Stephen Arthur.
 6575—Strange, Horace Joseph; Schultz, Raymond James.
 6576—Strange, Gary Denham; Clugston, Dennis William.
 6577—Command Minerals N.L.; West Coast Holdings; MacDonald, Stanly Allan.
 6589—Duval Mining (Australia) Ltd.; Picon Explorations Pty. Ltd.
 6590—Duval Mining (Australia) Ltd.; Picon Explorations Pty. Ltd.
 6591—Duval Mining (Australia) Ltd.; Picon Explorations Pty. Ltd.
 6592—Duval Mining (Australia) Ltd.; Picon Explorations Pty. Ltd.
 6593—Duval Mining (Australia) Ltd.; Picon Explorations Pty. Ltd.
 6594—Duval Mining (Australia) Ltd.; Picon Explorations Pty. Ltd.
 6595—Duval Mining (Australia) Ltd.; Picon Explorations Pty. Ltd.
 6596—Duval Mining (Australia) Ltd.; Picon Explorations Pty. Ltd.
 6597—Duval Mining (Australia) Ltd.; Picon Explorations Pty. Ltd.
 6598—Duval Mining (Australia) Ltd.; Picon Explorations Pty. Ltd.

- 6599—Duval Mining (Australia) Ltd.; Picon Explora-
tions Pty. Ltd.
- 6600—Duval Mining (Australia) Ltd.; Picon Explora-
tions Pty. Ltd.
- 6601—Duval Mining (Australia) Ltd.; Picon Explora-
tions Pty. Ltd.
- 6602—Duval Mining (Australia) Ltd.; Picon Explora-
tions Pty. Ltd.
- 6603—Duval Mining (Australia) Ltd.; Picon Explora-
tions Pty. Ltd.
- 6604—Duval Mining (Australia) Ltd.; Picon Explora-
tions Pty. Ltd.
- 6605—Duval Mining (Australia) Ltd.; Picon Explora-
tions Pty. Ltd.
- 6606—Duval Mining (Australia) Ltd.; Picon Explora-
tions Pty. Ltd.
- 6607—Duval Mining (Australia) Ltd.; Picon Explora-
tions Pty. Ltd.
- 6608—Duval Mining (Australia) Ltd.; Picon Explora-
tions Pty. Ltd.
- 6609—Duval Mining (Australia) Ltd.; Picon Explora-
tions Pty. Ltd.
- 6610—Duval Mining (Australia) Ltd.; Picon Explora-
tions Pty. Ltd.
- 6611—Duval Mining (Australia) Ltd.; Picon Explora-
tions Pty. Ltd.
- 6612—Duval Mining (Australia) Ltd.; Picon Explora-
tions Pty. Ltd.
- 6613—Duval Mining (Australia) Ltd.; Picon Explora-
tions Pty. Ltd.
- 6614—Duval Mining (Australia) Ltd.; Picon Explora-
tions Pty. Ltd.
- 6615—Duval Mining (Australia) Ltd.; Picon Explora-
tions Pty. Ltd.
- 6616—Duval Mining (Australia) Ltd.; Picon Explora-
tions Pty. Ltd.
- 6617—Duval Mining (Australia) Ltd.; Picon Explora-
tions Pty. Ltd.
- 6618—Duval Mining (Australia) Ltd.; Picon Explora-
tions Pty. Ltd.
- 6619—Duval Mining (Australia) Ltd.; Picon Explora-
tions Pty. Ltd.
- 6620—Duval Mining (Australia) Ltd.; Picon Explora-
tions Pty. Ltd.
- 6621—Duval Mining (Australia) Ltd.; Picon Explora-
tions Pty. Ltd.
- 6622—Duval Mining (Australia) Ltd.; Picon Explora-
tions Pty. Ltd.
- 6663—Duval Mining (Australia) Ltd.; Picon Explora-
tions Pty. Ltd.
- 6666—Gold Selection Ltd.
- 6667—Gold Selection Ltd.
- 6668—Gold Selection Ltd.
- 6669—Gold Selection Ltd.
- 6670—Gold Selection Ltd.
- 6671—Gold Selection Ltd.
- 6672—Gold Selection Ltd.
- 6673—Gold Selection Ltd.
- 6674—Gold Selection Ltd.
- 6675—Gold Selection Ltd.
- 6676—Gold Selection Ltd.
- 6677—Gold Selection Ltd.
- 6678—Gold Selection Ltd.
- 6679—Gold Selection Ltd.
- 6680—Gold Selection Ltd.
- 6681—Gold Selection Ltd.
- 6682—Gold Selection Ltd.
- 6683—Gold Selection Ltd.
- 6684—Gold Selection Ltd.
- 6686—Gold Selection Ltd.
- 6687—Gold Selection Ltd.
- 6688—Gold Selection Ltd.
- 6689—Gold Selection Ltd.
- 6690—Gold Selection Ltd.
- 6692—Gold Selection Ltd.
- 6693—Gold Selection Ltd.
- 6694—Gold Selection Ltd.
- 6695—Gold Selection Ltd.
- 6696—Gold Selection Ltd.
- 6697—Gold Selection Ltd.
- 6698—Gold Selection Ltd.
- 6699—Gold Selection Ltd.
- 6700—Gold Selection Ltd.
- 6701—Gold Selection Ltd.
- 6702—Gold Selection Ltd.
- 6703—Gold Selection Ltd.
- 6704—Gold Selection Ltd.
- 6705—Gold Selection Ltd.
- 6706—Gold Selection Ltd.
- 6707—Gold Selection Ltd.
- 6743—Gold Selection Ltd.
- 6746—Gold Selection Ltd.
- 6747—Gold Selection Ltd.
- 6752—Strange, Gary Denham; Mazza, James Antonio.
- 6753—Strange, Gary Denham; Mazza, James Antonio.
- 6754—Strange, Gary Denham; Mazza, James Antonio.
- 6755—Duval Mining (Australia) Ltd.; Picon Explora-
tions Pty. Ltd.
- 6756—Duval Mining (Australia) Ltd.; Picon Explora-
tions Pty. Ltd.
- 6757—Duval Mining (Australia) Ltd.; Picon Explora-
tions Pty. Ltd.
- 6764—Duval Mining (Australia) Ltd.; Picon Explora-
tions Pty. Ltd.
- 6765—Duval Mining (Australia) Ltd.; Picon Explora-
tions Pty. Ltd.
- 6766—Duval Mining (Australia) Ltd.; Picon Explora-
tions Pty. Ltd.
- 6767—Duval Mining (Australia) Ltd.; Picon Explora-
tions Pty. Ltd.
- 6768—Duval Mining (Australia) Ltd.; Picon Explora-
tions Pty. Ltd.
- 6769—Duval Mining (Australia) Ltd.; Picon Explora-
tions Pty. Ltd.
- 6770—Duval Mining (Australia) Ltd.; Picon Explora-
tions Pty. Ltd.
- 6771—Duval Mining (Australia) Ltd.; Picon Explora-
tions Pty. Ltd.
- 6774—Duval Mining (Australia) Ltd.; Picon Explora-
tions Pty. Ltd.
- 6775—Duval Mining (Australia) Ltd.; Picon Explora-
tions Pty. Ltd.
- 6776—Duval Mining (Australia) Ltd.; Picon Explora-
tions Pty. Ltd.
- 6777—Duval Mining (Australia) Ltd.; Picon Explora-
tions Pty. Ltd.
- 6778—Duval Mining (Australia) Ltd.; Picon Explora-
tions Pty. Ltd.
- 6779—Duval Mining (Australia) Ltd.; Picon Explora-
tions Pty. Ltd.
- 6780—Duval Mining (Australia) Ltd.; Picon Explora-
tions Pty. Ltd.
- 6781—Duval Mining (Australia) Ltd.; Picon Explora-
tions Pty. Ltd.
- 6782—Duval Mining (Australia) Ltd.; Picon Explora-
tions Pty. Ltd.
- 6783—Duval Mining (Australia) Ltd.; Picon Explora-
tions Pty. Ltd.
- 6794—Duval Mining (Australia) Ltd.; Picon Explora-
tions Pty. Ltd.
- 6795—Duval Mining (Australia) Ltd.; Picon Explora-
tions Pty. Ltd.
- 6798—Duval Mining (Australia) Ltd.; Picon Explora-
tions Pty. Ltd.
- 6799—Duval Mining (Australia) Ltd.; Picon Explora-
tions Pty. Ltd.
- 6800—Duval Mining (Australia) Ltd.; Picon Explora-
tions Pty. Ltd.
- 6801—Duval Mining (Australia) Ltd.; Picon Explora-
tions Pty. Ltd.
- 6802—Duval Mining (Australia) Ltd.; Picon Explora-
tions Pty. Ltd.
- 6803—Duval Mining (Australia) Ltd.; Picon Explora-
tions Pty. Ltd.
- 6804—Duval Mining (Australia) Ltd.; Picon Explora-
tions Pty. Ltd.
- 6805—Duval Mining (Australia) Ltd.; Picon
Explorations Pty. Ltd.
- 6806—Duval Mining (Australia) Ltd.; Picon
Explorations Pty. Ltd.
- 6807—Duval Mining (Australia) Ltd.; Picon
Explorations Pty. Ltd.
- 6808—Duval Mining (Australia) Ltd.; Picon
Explorations Pty. Ltd.
- 6841—Strange, Horace Joseph; Hockley, Neville
Howard.
- 6842—Strange, Horace Joseph; Hockley, Neville
Howard.
- 6843—Strange, Gary Denham; Mazza, James Antonio.
- 6851—Borona, Lawrence Joseph; Dickson, Warren
Leonard.
- 6858—Washer, Robert John.
- 6932—Mannkal Mining Pty. Ltd.
- 6936—Davon, George James Newson; Davon, Neville
Samuel; Davon, Trevor William.

- 6051—Aberfoyle Exploration Pty. Ltd.
 6952—Aberfoyle Exploration Pty. Ltd.
 6962—Mannkal Mining Pty. Ltd.
 6981—Aberfoyle Exploration Pty. Ltd.
 6982—Aberfoyle Exploration Pty. Ltd.
 6983—Aberfoyle Exploration Pty. Ltd.
 7039—Kia Ora Gold Corporation N.L.
 7044—Washer Enterprises Pty. Ltd.
 7045—Washer Enterprises Pty. Ltd.
 7076—Valiant Consolidated Ltd.
 7077—Valiant Consolidated Ltd.
 7080—Valiant Consolidated Ltd.
 7081—Valiant Consolidated Ltd.
 7108—Barrier Exploration N.L.
 7109—Barrier Exploration N.L.
 7138—Schmedje, Thomas Henry.
 7250—Strange, Horace Joseph; Payne, Stephen Arthur.
 7284—Washer Enterprises Pty. Ltd.
 7285—Washer Enterprises Pty. Ltd.
 7286—Washer Enterprises Pty. Ltd.
 7287—Washer Enterprises Pty. Ltd.
 7288—Washer Enterprises Pty. Ltd.
 7334—Voralberg Pty. Ltd.
 7438—Amoco Minerals Australia Co.
 7439—Amoco Minerals Australia Co.
 7440—Amoco Minerals Australia Co.
 7441—Amoco Minerals Australia Co.
 7442—Amoco Minerals Australia Co.
 7443—Amoco Minerals Australia Co.
 7444—Amoco Minerals Australia Co.
 7445—Amoco Minerals Australia Co.
 7451—Washer Enterprises Pty. Ltd.
 7452—Omni Minerals Pty. Ltd.
 7453—Omni Minerals Pty. Ltd.
 7454—Omni Minerals Pty. Ltd.
 7457—Aberfoyle Exploration Pty. Ltd.
 7458—Aberfoyle Exploration Pty. Ltd.
 7459—Aberfoyle Exploration Pty. Ltd.
 7460—Aberfoyle Exploration Pty. Ltd.
 7461—Aberfoyle Exploration Pty. Ltd.
 7462—Omni Minerals Pty. Ltd.
 7467—Kia Ora Gold Corporation N.L.
 7468—Kia Ora Gold Corporation N.L.
 7469—Kia Ora Gold Corporation N.L.
 7470—Kia Ora Gold Corporation N.L.
 7509—Omni Minerals Pty. Ltd.
 7510—Omni Minerals Pty. Ltd.
 7511—Omni Minerals Pty. Ltd.
 7512—Omni Minerals Pty. Ltd.
 7514—Omni Minerals Pty. Ltd.
 7515—Omni Minerals Pty. Ltd.
 7516—Rust, Michael John.
 7537—Omni Minerals Pty. Ltd.
 7566—Washer Enterprises Pty. Ltd.
 7569—Washer Enterprises Pty. Ltd.
 7570—Smith, Ian Gerard; Smith, Faye Enid.
 7571—Smith, Ian Gerard; Smith, Faye Enid.
 7572—Elsbury, Charles Michael; Barton, William Victor.
 7575—Smith, Ian Gerard.
 7576—Smith, Ian Gerard.
 7582—Smith, Ian Gerard.
 7583—Smith, Ian Gerard.
 7584—Smith, Ian Gerard.
 7585—Smith, Ian Gerard.
 7586—Smith, Ian Gerard.
 7587—Smith, Ian Gerard.
 7588—Smith, Ian Gerard.
 7589—Nord Australax Nominees Pty. Ltd.
 7590—Nord Australax Nominees Pty. Ltd.
 7595—Cartwright, Robert Gregory.
 7601—Nord Australax Nominees Pty. Ltd.
 7602—Nord Australax Nominees Pty. Ltd.
 7604—Smith, Ian Gerard.
 7614—Smith, Ian Gerard.
 7615—Smith, Ian Gerard.
 7629—Nord Australax Nominees Pty. Ltd.
- Water Rights.
- 77/75—Kia Ora Gold Corporation N.L.
 77/76—Washer, Robert John.
- Machinery Area.
- 77/49—Lucas, Albert Horace.
- Garden Areas.
- 77/50—Carozzi, Giovanni Battista.
 77/51—Sapienza, Colin Charles.
- Quarrying Areas.
- 77/6—Agnew Clough Limited.

MINING ACT 1904.

(Regulation 180.)

Warden's Office,
Carnarvon, 18 May 1983.

TAKE notice that it is the intention of the Warden of the Goldfield or Mineral Field mentioned hereunder, on the date mentioned, to issue out of the Warden's Court an order authorising the cancellation of registration of the undermentioned Mining Tenements in accordance with Regulation 180 of the Mining Act 1904. An order may issue in the absence of the registered holder, but should he desire to object to such order he must, before the date mentioned, lodge at the Warden's Office an objection containing the grounds of such objection, and, on the date mentioned, the Warden will proceed to hear and determine the same, in accordance with the evidence then submitted.

(Signed) M. J. STAPP,
Warden.

To be heard at the Warden's Court, Carnarvon, on
Friday, 12 August 1983.

ASHBURTON MINERAL FIELD.

Mineral Claims.

No.; Name of Registered Holder.

- 94—Casley, Leonard George.
 95—Casley, Leonard George.
 96—Casley, Leonard George.
 104—Soklich, Daniel; Soklich, Zdenko; Soklich, Frank; Soklich, Pamela Anne; Soklich, Maureen May; Soklich, Phyllis; Grayden, William Leonard; Gabrielle, Teresino Mucciacciaro; Burkitt, Robert Christopher; Dunn, Audrey Stacy.
 109—Watson, Kingsley Lincoln.
 149—Lorne, Norman.
 320—Soklich, Daniel; Soklich, Zdenko; Soklich, Frank; Soklich, Pamela Anne; Soklich, Maureen May; Soklich, Phyllis; Grayden, William Leonard; Gabrielle, Teresino Mucciacciaro; Burkitt, Robert Christopher; Dunn, Audrey Stacy.
 321—Soklich, Daniel; Soklich, Zdenko; Soklich, Frank; Soklich, Pamela Anne; Soklich, Maureen May; Soklich, Phyllis; Grayden, William Leonard; Gabrielle, Teresino Mucciacciaro; Burkitt, Robert Christopher; Dunn, Audrey Stacy.
 841—Ehlers, Francis Charles.
 08/1076—Great Boulder Mines Limited.
 08/1077—Great Boulder Mines Limited.
 08/1078—Great Boulder Mines Limited.
 08/1079—Great Boulder Mines Limited.
 08/1081—Great Boulder Mines Limited.
 08/1082—Great Boulder Mines Limited.
 08/1083—Great Boulder Mines Limited.
 08/1084—Great Boulder Mines Limited.
 08/1085—Great Boulder Mines Limited.
 08/1086—Great Boulder Mines Limited.
 08/1087—Great Boulder Mines Limited.
 08/1088—Great Boulder Mines Limited.
 08/1089—Great Boulder Mines Limited.
 08/1090—Great Boulder Mines Limited.
 08/1091—Great Boulder Mines Limited.
 08/1092—Great Boulder Mines Limited.
 08/1094—Great Boulder Mines Limited.
 08/1095—Great Boulder Mines Limited.
 08/1096—Great Boulder Mines Limited.
 08/1098—Great Boulder Mines Limited.
 08/1099—Great Boulder Mines Limited.
 08/1100—Great Boulder Mines Limited.
 08/1101—Great Boulder Mines Limited.
 08/1606—Soklich, Daniel; Soklich, Zdenko; Soklich, Frank; Soklich, Pamela Anne; Soklich, Maureen May; Soklich, Phyllis; Grayden, William Leonard; Gabrielle, Teresino Mucciacciaro; Burkitt, Robert Christopher; Dunn, Audrey Stacy.
 08/1616—Mazza, James Dino; Shephard, Leonard Wesley; Camp, Stanley George; Camp, Frederick John.

- 08/2237—Australia & New Zealand Exploration Company.
 08/2240—Svenson, Sven Stewart.
 08/2241—Svenson, Sven Stewart.
 08/2312—Sabbadini, Rolando; Sabbadini, Remo; Evangelisti, Renato.
 08/2359—Australia & New Zealand Exploration Company.
 08/2516—Nord Australex Nominees Pty Ltd.
 08/2637—Soklich, Daniel; Soklich, Zdenko; Soklich, Frank; Soklich, Pamela Anne; Soklich, Maureen May; Soklich, Phyllis; Grayden, William Leonard; Gabrielle, Teresino Mucciacciaro; Burkitt, Robert Christopher; Dunn, Audrey Stacy.
 08/2638—Soklich, Daniel; Soklich, Zdenko; Soklich, Frank; Soklich, Pamela Anne; Soklich, Maureen May; Soklich, Phyllis; Grayden, William Leonard; Gabrielle, Teresino Mucciacciaro; Burkitt, Robert Christopher; Dunn, Audrey Stacy.
 08/2639—Soklich, Daniel; Soklich, Zdenko; Soklich, Frank; Soklich, Pamela Anne; Soklich, Maureen May; Soklich, Phyllis; Grayden, William Leonard; Gabrielle, Teresino Mucciacciaro; Burkitt, Robert Christopher; Dunn, Audrey Stacy.
 08/2903—Mallina Holdings Limited.
 08/2904—Mallina Holdings Limited.
 08/2905—Mallina Holdings Limited.
 08/3074—Mallina Holdings Limited.
 08/3088—Prothero, Ronald William.
 08/3097—Mallina Holdings Limited.
 08/3098—Mallina Holdings Limited.
 08/3146—Mallina Holdings Limited.
 08/3147—Mallina Holdings Limited.
 08/3148—Mallina Holdings Limited.
 08/3149—Mallina Holdings Limited.
 08/3150—Mallina Holdings Limited.
 08/3313—Payne, Colin Wesley.
 08/3314—Payne, Colin Wesley.
 08/3315—Payne, Colin Wesley.
 08/3334—Mallina Holdings Limited.
 08/3335—Mallina Holdings Limited.
 08/3336—Mallina Holdings Limited.
 08/3337—Mallina Holdings Limited.
 08/3338—Mallina Holdings Limited.
 08/3346—Mallina Holdings Limited.
 08/3354—Stevens, Frederick Edward.
 08/3355—Stevens, Frederick Edward.
 08/3356—Stevens, Frederick Edward.
 08/3357—Stevens, Frederick Edward.
 08/3358—Stevens, Frederick Edward.
 08/3359—Stevens, Frederick Edward.
 08/3360—Stevens, Frederick Edward.
 08/3361—Stevens, Frederick Edward.
 08/3362—Stevens, Frederick Edward.
 08/3363—Stevens, Frederick Edward.
 08/3364—Stevens, Frederick Edward.
 08/3365—Stevens, Frederick Edward.
 08/3366—Stevens, Frederick Edward.
 08/3367—Stevens, Frederick Edward.
 08/3368—Stevens, Frederick Edward.
 08/3369—Stevens, Frederick Edward.
 08/3370—Stevens, Frederick Edward.
 08/3371—Stevens, Frederick Edward.
 08/3372—Stevens, Frederick Edward.
 08/3373—Stevens, Frederick Edward.
 08/3374—Stevens, Frederick Edward.
 08/3375—Stevens, Frederick Edward.
 08/3376—Stevens, Frederick Edward.
 08/3377—Stevens, Frederick Edward.
 08/3378—Stevens, Frederick Edward.
 08/3379—Stevens, Frederick Edward.
 08/3386—Brindal, Allen Edmund; Stubbs, William Kenneth; Marsden, Yvonne Anne; Jays Exploration Pty Ltd.
 08/3387—Brindal, Allen Edmund; Stubbs, William Kenneth; Marsden, Yvonne Anne; Jays Exploration Pty Ltd.
 08/3388—Brindal, Allen Edmund; Stubbs, William Kenneth; Marsden, Yvonne Anne; Jays Exploration Pty Ltd.
 08/3389—Brindal, Allen Edmund; Stubbs, William Kenneth; Marsden, Yvonne Anne; Jays Exploration Pty Ltd.
 08/3390—Brindal, Allen Edmund; Stubbs, William Kenneth; Marsden, Yvonne Anne; Jays Exploration Pty Ltd.
 08/3394—Brindal, Allen Edmund; Stubbs, William Kenneth; Marsden, Yvonne Anne; Jays Exploration Pty Ltd.
 08/3395—Brindal, Allen Edmund; Stubbs, William Kenneth; Marsden, Yvonne Anne; Jays Exploration Pty Ltd.
 08/3565—Mallina Holdings Limited.
 08/3566—Mallina Holdings Limited.
 08/3567—Mallina Holdings Limited.
 08/3568—Mallina Holdings Limited.
 08/3570—West Coast Holdings Ltd.; Command Minerals N.L.
 08/3571—West Coast Holdings Ltd.; Command Minerals N.L.
 08/3572—West Coast Holdings Ltd.; Command Minerals N.L.
 08/3573—West Coast Holdings Ltd.; Command Minerals N.L.
 08/3645—Openpit Mining & Exploration Pty Ltd.
 08/3646—Openpit Mining & Exploration Pty Ltd.
 08/3647—Openpit Mining & Exploration Pty Ltd.
 08/3654—West Coast Holdings Ltd.; Command Minerals N.L.
 08/3655—West Coast Holdings Ltd.; Command Minerals N.L.
 08/3656—West Coast Holdings Ltd.; Command Minerals N.L.
 08/3657—West Coast Holdings Ltd.; Command Minerals N.L.
 08/3658—West Coast Holdings Ltd.; Command Minerals N.L.
 08/3660—West Coast Holdings Ltd.; Command Minerals N.L.
 08/3661—West Coast Holdings Ltd.; Command Minerals N.L.
 08/3662—West Coast Holdings Ltd.; Command Minerals N.L.
 08/3663—West Coast Holdings Ltd.; Command Minerals N.L.
 08/3664—West Coast Holdings Ltd.; Command Minerals N.L.
 08/3665—West Coast Holdings Ltd.; Command Minerals N.L.
 08/3666—West Coast Holdings Ltd.; Command Minerals N.L.
 08/3667—West Coast Holdings Ltd.; Command Minerals N.L.
 08/3668—West Coast Holdings Ltd.; Command Minerals N.L.
 08/3675—Brindal, Allen Edmund; Stubbs, William Kenneth.
 08/3779—Walker, Joseph.
- Quarrying Areas.
- 08/12—Kelleher, Dennis Anthony.
 08/17—Baxter Holdings P/L.
 08/26—List, Paul.
 08/28—List, Paul.
 08/29—List, Paul.
- Dredging Claims.
- 08/66—Jays Exploration Pty Ltd.
 08/76—Villanova Investments (1971) Pty Ltd.
 08/77—Villanova Investments (1971) Pty Ltd.
 08/80—Villanova Investments (1971) Pty Ltd.
 08/81—Villanova Investments (1971) Pty Ltd.
 08/89—Villanova Investments (1971) Pty Ltd.
 08/250—Dumas, Russell; Pass, Tony; Dey, Bimal; Fitzpatrick, Martin.
 08/251—Dumas, Russell; Pass, Tony; Dey, Bimal; Fitzpatrick, Martin.
 08/252—Dumas, Russell; Pass, Tony; Dey, Bimal; Fitzpatrick, Martin.
 08/253—Dumas, Russell; Pass, Tony; Dey, Bimal; Fitzpatrick, Martin.
- GASCOYNE MINERAL FIELD.
 Mineral Claims.
 No.; Name of Registered Holder.
- 66—Cooper, Ronald Ernest.
 67—Dorey, Gordon Thomas.
 68—Poland, William Charles.
 09/1254—McDonald, Allan Patrick.
 09/1283—Great Mines Limited.

- 09/1284—Great Mines Limited.
 09/1285—Great Mines Limited.
 09/1286—Great Mines Limited.
 09/1291—Great Mines Limited.
 09/1292—Great Mines Limited.
 09/1293—Great Mines Limited.
 09/1294—Great Mines Limited.
 09/1295—Great Mines Limited.
 09/1296—Great Mines Limited.
 09/1297—Great Mines Limited.
 09/1298—Great Mines Limited.
 09/1347—Great Mines Limited.
 09/1348—Great Mines Limited.
 09/1349—Great Mines Limited.
 09/1350—Great Mines Limited.
 09/1351—Great Mines Limited.
 09/1367—Great Mines Limited.
 09/1384—Great Mines Limited.
 09/1440—Great Mines Limited.
 09/1581—Great Mines Limited.
 09/1583—Great Mines Limited.
 09/1584—Great Mines Limited.
 09/1585—Great Mines Limited.
 09/1586—Great Mines Limited.
 09/1587—Great Mines Limited.
 09/1588—Great Mines Limited.
 09/1594—Great Mines Limited.
 09/1595—Great Mines Limited.
 09/1982—Engelbrecht Prospecting Expeditions Pty Ltd.;
 Cliffminex N.L.
 09/1983—Engelbrecht Prospecting Expeditions Pty Ltd.;
 Cliffminex N.L.
 09/1984—Engelbrecht Prospecting Expeditions Pty Ltd.;
 Cliffminex N.L.
 09/1985—Engelbrecht Prospecting Expeditions Pty Ltd.;
 Cliffminex N.L.
 09/1986—Engelbrecht Prospecting Expeditions Pty Ltd.;
 Cliffminex N.L.
 09/1987—Engelbrecht Prospecting Expeditions Pty Ltd.;
 Cliffminex N.L.
 09/1988—Engelbrecht Prospecting Expeditions Pty Ltd.;
 Cliffminex N.L.
 09/1989—Engelbrecht Prospecting Expeditions Pty Ltd.;
 Cliffminex N.L.
 09/1990—Engelbrecht Prospecting Expeditions Pty Ltd.;
 Cliffminex N.L.
 09/1991—Engelbrecht Prospecting Expeditions Pty Ltd.;
 Cliffminex N.L.
 09/1992—Engelbrecht Prospecting Expeditions Pty Ltd.;
 Cliffminex N.L.
 09/1993—Engelbrecht Prospecting Expeditions Pty Ltd.;
 Cliffminex N.L.
 09/1994—Engelbrecht Prospecting Expeditions Pty Ltd.;
 Cliffminex N.L.
 09/1997—Katanning Holdings Limited.
 09/1999—Katanning Holdings Limited.
 09/2024—Toledo Minerals Ltd.
 09/2025—Toledo Minerals Ltd.
 09/2026—Toledo Minerals Ltd.
 09/2027—Toledo Minerals Ltd.
 09/2028—Toledo Minerals Ltd.
 09/2029—Toledo Minerals Ltd.
 09/2030—Toledo Minerals Ltd.
 09/2031—Toledo Minerals Ltd.
 09/2032—Toledo Minerals Ltd.
 09/2096—Camilleri, Oliver John.
 09/2097—Parin, Victor Michale.
 09/2098—Parin, Victor Michale.
 09/2099—Parin, Victor Michale.
 09/2100—Parin, Victor Michale.
 09/2101—Parin, Victor Michale.
 09/2135—Latham, George; Baxter, Frank George.
 09/2143—Jamestown Resources Pty Ltd.
 09/2144—Jamestown Resources Pty Ltd.
 09/2145—Jamestown Resources Pty Ltd.
 09/2146—Jamestown Resources Pty Ltd.
 09/2147—Jamestown Resources Pty Ltd.
 09/2148—Jamestown Resources Pty Ltd.
 09/2149—Jamestown Resources Pty Ltd.
 09/2150—Jamestown Resources Pty Ltd.
 09/2151—Jamestown Resources Pty Ltd.
 09/2152—Jamestown Resources Pty Ltd.
 09/2153—Jamestown Resources Pty Ltd.
 09/2154—Jamestown Resources Pty Ltd.
 09/2248—Jamestown Resources Pty Ltd.
 09/2249—Jamestown Resources Pty Ltd.
 09/2250—Jamestown Resources Pty Ltd.
 09/2251—Jamestown Resources Pty Ltd.
 09/2252—Jamestown Resources Pty Ltd.
 09/2253—Jamestown Resources Pty Ltd.
 09/2254—Jamestown Resources Pty Ltd.
 09/2255—Jamestown Resources Pty Ltd.
 09/2256—Jamestown Resources Pty Ltd.
 09/2257—Jamestown Resources Pty Ltd.
 09/2258—Jamestown Resources Pty Ltd.
 09/2259—Jamestown Resources Pty Ltd.
 09/2260—Greygum Nominees Pty Ltd.
 09/2261—Greygum Nominees Pty Ltd.
 09/2262—Greygum Nominees Pty Ltd.
 09/2263—Greygum Nominees Pty Ltd.
 09/2264—Greygum Nominees Pty Ltd.
 09/2265—Greygum Nominees Pty Ltd.
 09/2266—Greygum Nominees Pty Ltd.
 09/2267—Greygum Nominees Pty Ltd.
 09/2268—Greygum Nominees Pty Ltd.
 09/2269—Greygum Nominees Pty Ltd.
 09/2270—Greygum Nominees Pty Ltd.
 09/2392—Meridian Oil N.L.
 09/2393—Meridian Oil N.L.
 09/2394—Meridian Oil N.L.
 09/2395—Meridian Oil N.L.
 09/2396—Meridian Oil N.L.
 09/2681—Anjin Prospecting Co. Pty Ltd.
 09/3010—Epoch Minerals Exploration N.L.; Reindler,
 Christopher William.
 09/3011—Epoch Minerals Exploration N.L.; Reindler,
 Christopher William.
 09/3012—Epoch Minerals Exploration N.L.; Reindler,
 Christopher William.
 09/3013—Epoch Minerals Exploration N.L.; Reindler,
 Christopher William.
 09/3014—Epoch Minerals Exploration N.L.; Reindler,
 Christopher William.
 09/3015—Epoch Minerals Exploration N.L.; Reindler,
 Christopher William.
 09/3130—Sampson, Margaret Vera; Hargreaves, Thomas
 Robert; R. W. J. Cook Nominees Pty Ltd.
 09/3131—Sampson, Margaret Vera; Hargreaves, Thomas
 Robert; R. W. J. Cook Nominees Pty Ltd.
 09/3132—Sampson, Margaret Vera; Hargreaves, Thomas
 Robert; R. W. J. Cook Nominees Pty Ltd.
 09/3133—Sampson, Margaret Vera; Hargreaves, Thomas
 Robert; R. W. J. Cook Nominees Pty Ltd.
 09/3134—Sampson, Margaret Vera; Hargreaves, Thomas
 Robert; R. W. J. Cook Nominees Pty Ltd.
 09/3135—Sampson, Margaret Vera; Hargreaves, Thomas
 Robert; R. W. J. Cook Nominees Pty Ltd.
 09/3146—Jamestown Resources Pty Ltd.
 09/3147—Jamestown Resources Pty Ltd.
 09/3148—Jamestown Resources Pty Ltd.
 09/3149—Jamestown Resources Pty Ltd.
 09/3150—Jamestown Resources Pty Ltd.
 09/3151—Jamestown Resources Pty Ltd.
 09/3152—Jamestown Resources Pty Ltd.
 09/3153—Jamestown Resources Pty Ltd.
 09/3154—Jamestown Resources Pty Ltd.
 09/3155—Jamestown Resources Pty Ltd.
 09/3156—Jamestown Resources Pty Ltd.
 09/3157—Jamestown Resources Pty Ltd.
 09/3158—Jamestown Resources Pty Ltd.
 09/3159—Jamestown Resources Pty Ltd.
 09/3160—Jamestown Resources Pty Ltd.
 09/3161—Jamestown Resources Pty Ltd.
 09/3162—Jamestown Resources Pty Ltd.
 09/3163—Jamestown Resources Pty Ltd.
 09/3164—Jamestown Resources Pty Ltd.
 09/3165—Jamestown Resources Pty Ltd.
 09/3166—Jamestown Resources Pty Ltd.
 09/3246—Bennett, Robert William.
 09/3247—Bennett, Robert William.
 09/3323—Bennett, Robert William.
 09/3324—Bennett, Robert William.
 09/3347—Tanderra Investments Pty Ltd.
 09/3348—Tanderra Investments Pty Ltd.
 09/3414—Windsor Resources N.L.
 09/3415—Windsor Resources N.L.
 09/3416—Windsor Resources N.L.
 09/3417—Windsor Resources N.L.
 09/3418—Windsor Resources N.L.
 09/3419—Windsor Resources N.L.
 09/3420—Windsor Resources N.L.
 09/3421—Windsor Resources N.L.
 09/3422—Windsor Resources N.L.

- 09/3423—Windsor Resources N.L.
 09/3424—Windsor Resources N.L.
 09/3425—Windsor Resources N.L.
 09/3426—Pachtman, Edward Isaac; Bank, Hans Joe; Markus, Dorus.
 09/3427—Pachtman, Edward Isaac; Bank, Hans Joe; Markus, Dorus.
 09/3428—Pachtman, Edward Isaac; Bank, Hans Joe; Markus, Dorus.
 09/3429—Pachtman, Edward Isaac; Bank, Hans Joe; Markus, Dorus.
 09/3430—Pachtman, Valma Rose; Markus, Yetti; Bank, Hans Joe.
 093431—Pachtman, Valma Rose; Markus, Yetti; Bank, Hans Joe.
 093432—Pachtman, Valma Rose; Markus, Yetti; Bank, Hans Joe.
 09/3433—Pachtman, Valma Rose; Markus, Yetti; Bank, Hans Joe.
- Quarrying Areas.
- 09/7—Gibson, Gary Arnold.
 09/21—Young, Henry Roy.
- Dredging Claims.
- 09/150—Bell, Peter Alexander; Maszniew, Peter John; Johnston, Robert.
 09/151—Bell, Peter Alexander; Maszniew, Peter John; Johnston, Robert.
 09/152—Bell, Peter Alexander; Maszniew, Peter John;

MINING ACT 1904.

(Regulation 180.)

Warden's Office,
 Mt. Magnet, 24 May 1983.

TAKE notice that it is the intention of the Warden of the Mineral Field mentioned hereunder, on the date mentioned, to issue out of the Warden's Court an order authorising the cancellation of registration of the undermentioned Mining Tenements for non payment of rent in accordance with Regulation 180 of the Mining Act 1904. An order may issue in the absence of the registered holder, but should he desire to object to such order he must, before the date mentioned, lodge at the Warden's Office an objection containing the grounds of such objection, and, on the date mentioned, the Warden will proceed to hear and determine the same, in accordance with the evidence then submitted.

M. J. STAPP,
 Warden.

To be heard at the Warden's Court, Mt. Magnet, on
 Tuesday 26 July 1983.

EAST MURCHISON MINERAL FIELD.

Black Range District.

Mineral Claim No.; Name of Registered Holder.

- | | |
|--|--|
| 32B—Ferrovanadium Corporation N.L. | 57/4579—Openpit Mining & Exploration; Ferrovanadium Corporation N.L. |
| 33B—Ferrovanadium Corporation N.L. | 57/4580—Openpit Mining & Exploration; Ferrovanadium Corporation N.L. |
| 34B—Ferrovanadium Corporation N.L. | 57/4581—Openpit Mining & Exploration; Ferrovanadium Corporation N.L. |
| 35B—Ferrovanadium Corporation N.L. | 57/4582—Openpit Mining & Exploration; Ferrovanadium Corporation N.L. |
| 36B—Ferrovanadium Corporation N.L. | 57/4583—Openpit Mining & Exploration; Ferrovanadium Corporation N.L. |
| 37B—Ferrovanadium Corporation N.L. | 57/4584—Openpit Mining & Exploration; Ferrovanadium Corporation N.L. |
| 38B—Ferrovanadium Corporation N.L. | 57/4588—Openpit Mining & Exploration; Ferrovanadium Corporation N.L. |
| 39B—Ferrovanadium Corporation N.L. | 57/4590—Openpit Mining & Exploration; Ferrovanadium Corporation N.L. |
| 41B—Ferrovanadium Corporation N.L. | 57/4592—Openpit Mining & Exploration; Ferrovanadium Corporation N.L. |
| 57/4391—Openpit Mining & Exploration; Ferrovanadium Corporation N.L. | 57/4593—Openpit Mining & Exploration; Ferrovanadium Corporation N.L. |
| 57/4392—Openpit Mining & Exploration; Ferrovanadium Corporation N.L. | 57/4594—Openpit Mining & Exploration; Ferrovanadium Corporation N.L. |
| 57/4394—Openpit Mining & Exploration; Ferrovanadium Corporation N.L. | 57/4595—Openpit Mining & Exploration; Ferrovanadium Corporation N.L. |
| 57/4395—Openpit Mining & Exploration; Ferrovanadium Corporation N.L. | 57/4596—Openpit Mining & Exploration; Ferrovanadium Corporation N.L. |
| 57/4396—Openpit Mining & Exploration; Ferrovanadium Corporation N.L. | 57/4597—Openpit Mining & Exploration; Ferrovanadium Corporation N.L. |
| 57/4397—Openpit Mining & Exploration; Ferrovanadium Corporation N.L. | 57/4598—Openpit Mining & Exploration; Ferrovanadium Corporation N.L. |
| 57/4442—Openpit Mining & Exploration; Ferrovanadium Corporation N.L. | 57/4599—Openpit Mining & Exploration; Ferrovanadium Corporation N.L. |
| 57/4578—Openpit Mining & Exploration; Ferrovanadium Corporation N.L. | 57/4600—Openpit Mining & Exploration; Ferrovanadium Corporation N.L. |
| | 57/4601—Openpit Mining & Exploration; Ferrovanadium Corporation N.L. |
| | 57/4602—Openpit Mining & Exploration; Ferrovanadium Corporation N.L. |
| | 57/4603—Openpit Mining & Exploration; Ferrovanadium Corporation N.L. |
| | 57/4604—Openpit Mining & Exploration; Ferrovanadium Corporation N.L. |
| | 57/4605—Openpit Mining & Exploration; Ferrovanadium Corporation N.L. |
| | 57/4606—Openpit Mining & Exploration; Ferrovanadium Corporation N.L. |
| | 57/4607—Openpit Mining & Exploration; Ferrovanadium Corporation N.L. |
| | 57/4608—Openpit Mining & Exploration; Ferrovanadium Corporation N.L. |
| | 57/4609—Openpit Mining & Exploration; Ferrovanadium Corporation N.L. |
| | 57/4610—Openpit Mining & Exploration; Ferrovanadium Corporation N.L. |
| | 57/4611—Openpit Mining & Exploration; Ferrovanadium Corporation N.L. |
| | 57/4612—Openpit Mining & Exploration; Ferrovanadium Corporation N.L. |
| | 57/4613—Openpit Mining & Exploration; Ferrovanadium Corporation N.L. |
| | 57/4614—Openpit Mining & Exploration; Ferrovanadium Corporation N.L. |
| | 57/4615—Openpit Mining & Exploration; Ferrovanadium Corporation N.L. |
| | 57/4616—Openpit Mining & Exploration; Ferrovanadium Corporation N.L. |
| | 57/4617—Openpit Mining & Exploration; Ferrovanadium Corporation N.L. |
| | 57/4628—Openpit Mining & Exploration; Ferrovanadium Corporation N.L. |
| | 57/4629—Openpit Mining & Exploration; Ferrovanadium Corporation N.L. |
| | 57/4634—Openpit Mining & Exploration; Ferrovanadium Corporation N.L. |
| | 57/4635—Openpit Mining & Exploration; Ferrovanadium Corporation N.L. |
| | 57/4636—Openpit Mining & Exploration; Ferrovanadium Corporation N.L. |
| | 57/4637—Openpit Mining & Exploration; Ferrovanadium Corporation N.L. |
| | 57/4642—Openpit Mining & Exploration; Ferrovanadium Corporation N.L. |
| | 57/4643—Openpit Mining & Exploration; Ferrovanadium Corporation N.L. |
| | 57/4644—Openpit Mining & Exploration; Ferrovanadium Corporation N.L. |
| | 57/4645—Openpit Mining & Exploration; Ferrovanadium Corporation N.L. |

- 57/4646—Openpit Mining & Exploration; Ferrovana-
dium Corporation N.L.
57/4647—Openpit Mining & Exploration; Ferrovana-
dium Corporation N.L.
57/4648—Openpit Mining & Exploration; Ferrovana-
dium Corporation N.L.
57/4651—Openpit Mining & Exploration; Ferrovana-
dium Corporation N.L.
57/4652—Openpit Mining & Exploration; Ferrovana-
dium Corporation N.L.
57/4653—Openpit Mining & Exploration; Ferrovana-
dium Corporation N.L.
57/4654—Openpit Mining & Exploration; Ferrovana-
dium Corporation N.L.
57/4655—Openpit Mining & Exploration; Ferrovana-
dium Corporation N.L.
57/4656—Openpit Mining & Exploration; Ferrovana-
dium Corporation N.L.
57/4741—Esso Exploration & Production Australia Inc.
57/4742—Esso Exploration & Production Australia Inc.
57/4743—Esso Exploration & Production Australia Inc.
57/4744—Esso Exploration & Production Australia Inc.
57/4745—Esso Exploration & Production Australia Inc.
57/4746—Esso Exploration & Production Australia Inc.
57/4747—Esso Exploration & Production Australia Inc.
57/4748—Esso Exploration & Production Australia Inc.
57/4749—Esso Exploration & Production Australia Inc.
57/4750—Esso Exploration & Production Australia Inc.
57/4751—Esso Exploration & Production Australia Inc.
57/4752—Esso Exploration & Production Australia Inc.
57/4753—Esso Exploration & Production Australia Inc.
57/4754—Esso Exploration & Production Australia Inc.
57/4755—Esso Exploration & Production Australia Inc.
57/4756—Esso Exploration & Production Australia Inc.
57/4757—Esso Exploration & Production Australia Inc.
57/4758—Esso Exploration & Production Australia Inc.
57/4942—Jones Mining N.L.
57/4943—Jones Mining N.L.
57/4944—Jones Mining N.L.
57/4945—Jones Mining N.L.
57/4946—Jones Mining N.L.
57/4968—Esso Exploration & Production Australia Inc.
57/4969—Esso Exploration & Production Australia Inc.
57/4970—Esso Exploration & Production Australia Inc.
57/4971—Esso Exploration & Production Australia Inc.
57/4972—Esso Exploration & Production Australia Inc.
57/4973—Esso Exploration & Production Australia Inc.
57/4974—Esso Exploration & Production Australia Inc.
57/4975—Esso Exploration & Production Australia Inc.
57/4976—Esso Exploration & Production Australia Inc.
57/4977—Esso Exploration & Production Australia Inc.
57/4983—Jones Mining N.L.
57/4984—Jones Mining N.L.
57/4985—Jones Mining N.L.
57/4986—Jones Mining N.L.
57/4987—Jones Mining N.L.
57/4988—Jones Mining N.L.
57/4989—Jones Mining N.L.
57/4990—Jones Mining N.L.
57/4991—Jones Mining N.L.
57/4992—Jones Mining N.L.
57/4993—Jones Mining N.L.
57/5023—Jones Mining N.L.
57/5024—Jones Mining N.L.
57/5025—Jones Mining N.L.
57/5031—Jones Mining N.L.
57/5032—Jones Mining N.L.
57/5033—Jones Mining N.L.
57/5034—Jones Mining N.L.
57/5035—Jones Mining N.L.
57/5036—Jones Mining N.L.
57/5039—Esso Exploration & Production Australia Inc.
57/5040—Esso Exploration & Production Australia Inc.
57/5041—Esso Exploration & Production Australia Inc.
- 57/3002—James David Thorn.
57/4457—Cultus Pacific N.L.
57/4458—Cultus Pacific N.L.
57/4459—Cultus Pacific N.L.
57/4460—Cultus Pacific N.L.
57/4461—Cultus Pacific N.L.
57/4510—Monarch Petroleum N.L.
57/4517—B. W. Woinar.
57/4521—F. A. Rogers, K. A. Rogers and J. A. Roe.
57/4533—F. A. Rogers.
57/4534—F. A. Rogers.
57/4535—F. A. Rogers.
57/4573—Black Hill Minerals.
57/4574—Black Hill Minerals.
57/4575—Black Hill Minerals.
57/4576—Black Hill Minerals.
57/4585—F.W.C. Mineral Exploration Pty. Ltd.; Fer-
rovanadium Corporation N.L.
57/4630—F.W.C. Mineral Exploration Pty. Ltd.
57/4631—F.W.C. Mineral Exploration Pty. Ltd.
57/4632—F.W.C. Mineral Exploration Pty. Ltd.
57/4633—F.W.C. Mineral Exploration Pty. Ltd.
57/4649—Jones Mining N.L.
57/4650—Jones Mining N.L.
57/4657—Black Hill Minerals Ltd.
57/4658—Black Hill Minerals Ltd.
57/4660—Black Hill Minerals Ltd.
57/4661—Black Hill Minerals Ltd.
57/4662—Black Hill Minerals Ltd.
57/4663—Black Hill Minerals Ltd.
57/4664—Black Hill Minerals Ltd.
57/4665—Black Hill Minerals Ltd.
57/4666—Black Hill Minerals Ltd.
57/4667—Black Hill Minerals Ltd.
57/4738—Racine (Nominees) Pty. Ltd.
57/4739—Racine (Nominees) Pty. Ltd.
57/4740—Racine (Nominees) Pty. Ltd.
57/4759—Jones Mining N.L.
57/4761—Racine (Nominees) Pty. Ltd.
57/4769—Bruce Richard McDowell.
57/4773—Racine (Nominees) Pty. Ltd.
57/4776—Racine (Nominees) Pty. Ltd.
57/4834—Black Hill Minerals Ltd.
57/4835—Black Hill Minerals Ltd.
57/4838—Kevin John Stansby.
57/4844—Racine Nominees Pty. Ltd.
57/4845—Racine Nominees Pty. Ltd.
57/4846—Racine Nominees Pty. Ltd.
57/4847—Racine Nominees Pty. Ltd.
57/4848—Racine Nominees Pty. Ltd.
57/4849—Racine Nominees Pty. Ltd.
57/4850—Racine Nominees Pty. Ltd.
57/4855—Racine Nominees Pty. Ltd.
57/4856—Racine Nominees Pty. Ltd.
57/4857—Racine Nominees Pty. Ltd.
57/4858—Racine Nominees Pty. Ltd.
57/4859—Racine Nominees Pty. Ltd.
57/4860—Racine Nominees Pty. Ltd.
57/4861—Racine Nominees Pty. Ltd.
57/4898—Jack Whistler, John Bennett.
57/4900—Western Mining Corporation Ltd.
57/4902—Western Mining Corporation Ltd.
57/4908—Western Mining Corporation Ltd.
57/4910—Western Mining Corporation Ltd.
57/4928—Jack Matheson, Bernard Anthony Woiner,
Graham William Woiner.
57/4947—Western Mining Corporation Limited.
57/4949—Western Mining Corporation Limited.
57/4951—Western Mining Corporation Limited.
57/4967—Anthony Pracillio.
57/4994—Jones Mining N.L.
57/4995—Jones Mining N.L.
57/4996—Jones Mining N.L.
57/4997—Jones Mining N.L.
57/4998—Jones Mining N.L.
57/4999—Jones Mining N.L.
57/5000—Jones Mining N.L.
57/5001—Jones Mining N.L.
57/5002—Jones Mining N.L.
57/5004—Jones Mining N.L.
57/5005—Jones Mining N.L.
57/5006—Jones Mining N.L.
57/5007—Jones Mining N.L.
57/5008—Jones Mining N.L.
57/5011—Jones Mining N.L.
57/5012—Jones Mining N.L.
57/5013—The Shell Company of Australia.
57/5014—The Shell Company of Australia.

EAST MURCHISON GOLDFIELD.

- 2233B—Kralco Mineral Corporation Pty. Ltd.
2234B—Kralco Mineral Corporation Pty. Ltd.
2235B—Kralco Mineral Corporation Pty. Ltd.
57/2909—Kralco Mineral Corporation Pty. Ltd.
57/2953—Kralco Mineral Corporation Pty. Ltd.
57/2954—Kralco Mineral Corporation Pty. Ltd.
57/2955—Kralco Mineral Corporation Pty. Ltd.
57/2998—James David Thorn.
57/2999—James David Thorn.
57/3000—James David Thorn.
57/3001—James David Thorn.

57/5015—The Shell Company of Australia.
 57/5016—The Shell Company of Australia.
 57/5017—The Shell Company of Australia.
 57/5018—The Shell Company of Australia.
 57/5019—The Shell Company of Australia.
 57/5020—The Shell Company of Australia.
 57/5021—The Shell Company of Australia.
 57/5045—Weybridge Pty. Ltd.
 57/5046—Weybridge Pty. Ltd.

MURCHISON MINERAL FIELD.

Mt. Magnet District.

58/2137—Leslie Humberston, Alan Joseph McGrath,
 Charles William Grose, Alexander Smolarek.
 58/2138—Leslie Humberston, Alan Joseph McGrath,
 Charles William Grose, Alexander Smolarek.
 58/2140—Ferrovanadium Corporation N.L.; Openpit
 Mining & Exploration Pty. Ltd.
 58/2141—Ferrovanadium Corporation N.L.; Openpit
 Mining & Exploration Pty. Ltd.
 58/2142—Ferrovanadium Corporation N.L.; Openpit
 Mining & Exploration Pty. Ltd.
 58/2143—Ferrovanadium Corporation N.L.; Openpit
 Mining & Exploration Pty. Ltd.
 58/2144—Ferrovanadium Corporation N.L.; Openpit
 Mining & Exploration Pty. Ltd.
 58/2162—Monarch Petroleum N.L.
 58/2163—Monarch Petroleum N.L.
 58/2164—Monarch Petroleum N.L.
 58/2165—Monarch Petroleum N.L.
 58/2226—Warrambo Mining Pty. Ltd.
 58/2228—Warrambo Mining Pty. Ltd.
 58/2229—Warrambo Mining Pty. Ltd.
 58/2275—George Frederick Tucker; John Neil Whitby;
 Arthur Gordon Davies; W. M. Tucker;
 J. A. West.
 58/2316—V. & D. Ridolfo.
 58/2318—Yinnetharra Explorations.
 58/2319—Yinnetharra Explorations.
 58/2320—Yinnetharra Explorations.
 58/2321—Yinnetharra Explorations.
 58/2322—Yinnetharra Explorations.
 58/2323—Yinnetharra Explorations.
 58/2324—Yinnetharra Explorations.
 58/2326—L. Humberston, A. J. McGrath.
 58/2448—Fermium Pty. Ltd.
 58/2449—Fermium Pty. Ltd.
 58/2450—Fermium Pty. Ltd.
 58/2451—Fermium Pty. Ltd.
 58/2466—Mindec N.L.
 58/2467—Mindec N.L.
 58/2470—Mindec N.L.
 58/2471—Mindec N.L.
 58/2480—Mindec N.L.; Mark Gareth Creasy.
 58/2481—Mindec N.L.; Mark Gareth Creasy.
 58/2482—Mindec N.L.; Mark Gareth Creasy.
 58/2483—Mindec N.L.; Mark Gareth Creasy.
 58/2490—Anaconda Australia Inc.
 58/2491—Anaconda Australia Inc.
 58/2492—Anaconda Australia Inc.
 58/2493—Anaconda Australia Inc.
 58/2494—Anaconda Australia Inc.
 58/2495—Anaconda Australia Inc.
 58/2496—Anaconda Australia Inc.
 58/2497—Anaconda Australia Inc.
 58/2498—Anaconda Australia Inc.
 58/2499—Anaconda Australia Inc.
 58/2500—Anaconda Australia Inc.
 58/2501—Anaconda Australia Inc.
 58/2502—Anaconda Australia Inc.
 58/2503—Anaconda Australia Inc.
 58/2504—Anaconda Australia Inc.
 58/2506—Anaconda Australia Inc.
 58/2507—Anaconda Australia Inc.
 58/2508—Anaconda Australia Inc.
 58/2509—Anaconda Australia Inc.
 58/2510—Anaconda Australia Inc.
 58/2511—Anaconda Australia Inc.
 58/2557—Leslie Barrie Schultz; Ronald Mervyn Young.
 58/2573—Fermium Pty Ltd.
 58/2574—Fermium Pty Ltd.
 58/2575—Fermium Pty Ltd.
 58/2576—Fermium Pty Ltd.
 58/2577—Fermium Pty Ltd.
 58/2578—Fermium Pty Ltd.
 58/2579—Fermium Pty Ltd.
 58/2580—Fermium Pty Ltd.

58/2581—Fermium Pty Ltd.
 58/2582—Fermium Pty Ltd.
 58/2583—Fermium Pty Ltd.
 58/2584—Fermium Pty Ltd.
 58/2585—Fermium Pty Ltd.
 58/2586—Fermium Pty Ltd.
 58/2587—Fermium Pty Ltd.
 58/2588—Fermium Pty Ltd.
 58/2589—Fermium Pty Ltd.
 58/2590—Fermium Pty Ltd.
 58/2591—Fermium Pty Ltd.
 58/2592—Fermium Pty Ltd.
 58/2593—Fermium Pty Ltd.
 58/2594—Fermium Pty Ltd.
 58/2595—Fermium Pty Ltd.
 58/2596—Fermium Pty Ltd.
 58/2597—Fermium Pty Ltd.
 58/2598—Fermium Pty Ltd.
 58/2599—Fermium Pty Ltd.
 58/2601—Clive Raymond Hartz.

Garden Area.

42M—Olga Alice Fitzgerald.
 47M—Olga Alice Fitzgerald.
 59M—Olga Alice Fitzgerald.

Quarrying Area.

59/1—Pioneer Concrete (W.A.) Pty Ltd.
 59/3—Maritain Pty Ltd.

YALGOO MINERAL FIELD.

555—Yinnetharra Exploration P/L.
 874—Christopher William Reindler.
 2259—Carr Boyd Minerals Limited; Metramar
 Minerals Limited.
 2262—Carr Boyd Minerals Limited; Metramar
 Minerals Limited.
 2263—Carr Boyd Minerals Limited; Metramar
 Minerals Limited.
 59/4908—Carr Boyd Minerals Limited; Metramar
 Minerals Limited.
 59/5080—Carr Boyd Minerals Limited; Metramar
 Minerals Limited.
 59/5143—Bernard Anthony Woiner.
 59/5201—Walgardy Pty Ltd.
 59/5298—Esso Exploration and Production Australia
 Inc.
 59/5299—Esso Exploration and Production Australia
 Inc.
 59/5301—Esso Exploration and Production Australia
 Inc.
 59/5302—Esso Exploration and Production Australia
 Inc.
 59/5305—Esso Exploration and Production Australia
 Inc.
 59/5566—Carr Boyd Minerals Limited.
 59/5567—Carr Boyd Minerals Limited.
 59/5801—Mount Edon Mines Pty Ltd.
 59/6506—Patrick Daniel Fogarty; Rosemary Anne
 Fogarty.
 59/6597—Walgardy Pty Ltd.
 59/6598—Walgardy Pty Ltd.
 59/6599—Walgardy Pty Ltd.
 59/6600—Walgardy Pty Ltd.
 59/6601—Walgardy Pty Ltd.
 59/6602—Walgardy Pty Ltd.
 59/6603—Walgardy Pty Ltd.
 59/6604—Walgardy Pty Ltd.
 59/6605—Walgardy Pty Ltd.
 59/6617—Trevor Ian Burge; Gary Lawrence Taylor.
 59/6721—Esso Exploration and Production Australia
 Inc.
 59/6838—Francis Gordon Farr; Terrence Daniel Reid.
 59/6872—Amoco Minerals Australia Company.
 59/6873—Amoco Minerals Australia Company.
 59/6874—Amoco Minerals Australia Company.
 59/6875—Amoco Minerals Australia Company.
 59/6876—Stanley Allen McDonald.
 59/6877—Walgardy Pty Ltd.
 59/6880—Walgardy Pty Ltd.
 59/6881—Walgardy Pty Ltd.
 59/6882—Walgardy Pty Ltd.
 59/6883—Walgardy Pty Ltd.
 59/6884—Walgardy Pty Ltd.
 59/6924—Pilgan Mining Pty Ltd.
 59/6942—West Coast Holdings Ltd; Command Minerals
 N.L.; Stanley Allan McDonald.

- 59/6943—Stanley Allan McDonald.
 59/6969—Mount Edon Mines Pty Ltd.
 59/7011—Anthony David Seivwright.
 59/7019—Metana Minerals N.L.
 59/7020—Metana Minerals N.L.
 59/7068—Metana Minerals N.L.
 59/7069—Metana Minerals N.L.
 59/7070—Metana Minerals N.L.
 59/7082—Samantha Mines Pty Ltd.
 59/7083—Samantha Mines Pty Ltd.
 59/7084—Samantha Mines Pty Ltd.
 59/7085—Samantha Mines Pty Ltd.
 59/7091—A.R.I. Ltd.
 59/7100—Monarch Petroleum N.L.
 59/7151—Metana Minerals N.L.
 59/7160—Mount Edon Mines Pty Ltd.
 59/7172—John Barry Giles.
 59/7227—Anthony Gates.
 59/7243—John Barry Giles.
 59/7244—John Barry Giles.
 59/7245—John Barry Giles.
 59/7246—John Barry Giles.
 59/7247—John Barry Giles.
 59/7248—John Barry Giles.
 59/7249—Peter Kenneth Ellis; Victor Matusevich; Hazel Lesley Matusevich.
 59/7270—Christopher William Reindler; Epoch Minerals Exploration N.L.
 59/7271—Christopher William Reindler; Epoch Minerals Exploration N.L.
 59/7272—Christopher William Reindler; Epoch Minerals Exploration N.L.
 59/7273—Christopher William Reindler; Epoch Minerals Exploration N.L.
 59/7274—Christopher William Reindler; Epoch Minerals Exploration N.L.
 59/7275—Christopher William Reindler; Epoch Minerals Exploration N.L.
 59/7276—Christopher William Reindler; Epoch Minerals Exploration N.L.
 59/7277—Christopher William Reindler; Epoch Minerals Exploration N.L.
 59/7278—Christopher William Reindler; Epoch Minerals Exploration N.L.
 59/7282—Brian Saunders.
 59/7340—Albertus Magnus Resources Pty Ltd.
 59/7341—Albertus Magnus Resources Pty Ltd.
 59/7342—Albertus Magnus Resources Pty Ltd.
 59/7343—Albertus Magnus Resources Pty Ltd.
 59/7365—Carpentaria Exploration Company Pty Ltd.
 59/7366—Carpentaria Exploration Company Pty Ltd.
 59/7367—Carpentaria Exploration Company Pty Ltd.
 59/7368—Carpentaria Exploration Company Pty Ltd.
 59/7369—Carpentaria Exploration Company Pty Ltd.
 59/7381—Pegmines Exploration Pty Ltd.
 59/7387—Inco Australasia Limited.
 59/7388—Inco Australasia Limited.
 59/7401—Esso Exploration and Production Australia Inc.
 59/7480—Pegmines Exploration Pty Ltd.
 59/7483—Allstate Explorations N.L.; Otter Exploration N.L.
 59/7484—Allstate Explorations N.L.; Otter Exploration N.L.
 59/7485—Allstate Explorations N.L.; Otter Exploration N.L.
 59/7486—Allstate Explorations N.L.; Otter Exploration N.L.
 59/7487—Allstate Explorations N.L.; Otter Exploration N.L.
 59/7488—Allstate Explorations N.L.; Otter Exploration N.L.
 59/7489—Allstate Explorations N.L.; Otter Exploration N.L.
 59/7490—Allstate Explorations N.L.; Otter Exploration N.L.
 59/7491—Allstate Explorations N.L.; Otter Exploration N.L.
 59/7492—Allstate Explorations N.L.; Otter Exploration N.L.
 59/7493—Allstate Explorations N.L.; Otter Exploration N.L.
 59/7494—Allstate Explorations N.L.; Otter Exploration N.L.
 59/7495—Allstate Explorations N.L.; Otter Exploration N.L.
 59/7496—Yinnetharra Explorations Pty Ltd.
 59/7497—Yinnetharra Explorations Pty Ltd.
 59/7553—Pegmines Exploration Pty Ltd.
 59/7554—Pegmines Exploration Pty Ltd.
 59/7563—Valiant Consolidated Limited.
 59/7564—Valiant Consolidated Limited.
 59/7565—Valiant Consolidated Limited.
 59/7566—Valiant Consolidated Limited.
 59/7567—Valiant Consolidated Limited.
 59/7568—Valiant Consolidated Limited.
 59/7569—Valiant Consolidated Limited.
 59/7570—Valiant Consolidated Limited.
 59/7578—Valiant Consolidated Limited.
 59/7584—Yinnetharra Explorations Pty Ltd.
 59/7585—Yinnetharra Explorations Pty Ltd.
 59/7586—Yinnetharra Explorations Pty Ltd.
 59/7587—Yinnetharra Explorations Pty Ltd.
 59/7646—Pegmines Exploration Pty Ltd.
 59/7647—Pegmines Exploration Pty Ltd.
 59/7688—Mt Keith Nominees Pty Ltd.
 59/7689—Mt Keith Nominees Pty Ltd.
 59/7690—Mt Keith Nominees Pty Ltd.
 59/7691—Mt Keith Nominees Pty Ltd.
 59/7694—Mt Keith Nominees Pty Ltd.
 59/7695—Mt Keith Nominees Pty Ltd.
 59/7697—Mt Keith Nominees Pty Ltd.
 59/7713—Mt Keith Nominees Pty Ltd.
 59/7714—Mt Keith Nominees Pty Ltd.
 59/7715—Mt Keith Nominees Pty Ltd.
 59/7731—Yalgoo Minerals Pty Ltd.
 59/7732—Yalgoo Minerals Pty Ltd.
 59/7733—Yalgoo Minerals Pty Ltd.
 59/7735—James Dickinson Woods; Peter James Woods; Donald James Searle.
 59/7738—James Dickinson Woods; Peter James Woods; Donald James Searle.
 59/7796—Esso Exploration and Production Australia Inc.
 59/7876—Australian Hanna Ltd.
 59/7877—Australian Hanna Ltd.
 59/7910—West Coast Holdings Ltd.; Command Minerals N.L.
 59/7912—John Alan Carter.
 59/7913—John Alan Carter.
 59/7914—John Alan Carter.
 59/7915—John Alan Carter.
 59/7916—John Alan Carter.
 59/7917—John Alan Carter.
 59/7918—John Alan Carter.
 59/7919—John Alan Carter.
 59/7920—John Alan Carter.
 59/7921—John Alan Carter.
 59/7922—John Alan Carter.
 59/7923—John Alan Carter.
 59/7924—John Alan Carter.
 59/7926—John Alan Carter.
 59/7927—John Alan Carter.
 59/7928—John Alan Carter.
 59/7929—John Alan Carter.
 59/7930—John Alan Carter.

59/7931—John Alan Carter.	
59/7932—John Alan Carter.	
59/7933—John Alan Carter.	
59/7934—John Alan Carter.	
59/7935—John Alan Carter.	
59/7936—John Alan Carter.	
59/7937—John Alan Carter.	
59/7938—John Alan Carter.	
59/7939—John Alan Carter.	
59/7940—John Alan Carter.	
59/7941—John Alan Carter.	
59/7942—John Alan Carter.	
59/7955—West Coast Holdings Ltd; Command Minerals.	
59/7956—West Coast Holdings Ltd; Command Minerals.	
59/7957—West Coast Holdings Ltd; Command Minerals.	
59/7958—West Coast Holdings Ltd; Command Minerals.	
59/7959—West Coast Holdings Ltd; Command Minerals.	
59/7960—West Coast Holdings Ltd; Command Minerals.	
59/7961—West Coast Holdings Ltd; Command Minerals.	
59/7962—West Coast Holdings Ltd; Command Minerals.	
59/7963—West Coast Holdings Ltd; Command Minerals.	
59/7983—Australian Hanna Ltd.	
59/7984—Australian Hanna Ltd.	
59/7985—Australian Hanna Ltd.	
59/7986—Australian Hanna Ltd.	
59/7987—Australian Hanna Ltd.	
59/7988—Australian Hanna Ltd.	
59/7989—Australian Hanna Ltd.	
59/7994—West Coast Holdings Ltd; Command Minerals N.L.	
59/8059—West Coast Holdings Ltd; Command Minerals N.L.	
59/8060—West Coast Holdings Ltd; Command Minerals N.L.	
36/65—Cliffs International Inc.; Greenbushes Tin Ltd.; Charterhall Mining Exploration Pty Ltd; Hartogen Energy Limited.	
36/115—Anaconda (Australia) Inc.	
36/116—Anaconda (Australia) Inc.	
36/293—Western Mining Corporation Ltd.	
36/294—Western Mining Corporation Ltd.	
36/295—Western Mining Corporation Ltd.	
36/296—Western Mining Corporation Ltd.	
36/668—Anaconda (Australia) Inc.	
36/787—Anaconda (Australia) Inc.	
36/806—Anaconda (Australia) Inc.	
36/807—Anaconda (Australia) Inc.	
36/808—Anaconda (Australia) Inc.	
36/1176—Anaconda (Australia) Inc.	
36/1177—Anaconda (Australia) Inc.	
36/1178—Anaconda (Australia) Inc.	
36/2290—Leonard William Holmes.	
36/3309—James Leslie Epis.	
36/3614—Anaconda (Australia) Inc.	
36/3615—Anaconda (Australia) Inc.	
36/3616—Anaconda (Australia) Inc.	
36/4333—Western Mining Corporation Ltd.	
36/4334—Western Mining Corporation Ltd.	
36/4335—Western Mining Corporation Ltd.	
36/4356—Western Mining Corporation Ltd.	
36/4357—Western Mining Corporation Ltd.	
36/4358—Western Mining Corporation Ltd.	
36/4363—Mount Isa Mines Ltd; Seltrust Mining Corporation Ltd.	
36/4364—Mount Isa Mines Ltd; Seltrust Mining Corporation Ltd.	
36/4365—Mount Isa Mines Ltd; Seltrust Mining Corporation Ltd.	
36/4366—Mount Isa Mines Ltd; Seltrust Mining Corporation Ltd.	
36/4402—Donald George Marsh; Seltrust Mining Corporation Pty Ltd; Mount Isa Mines Ltd.	
36/4403—Donald George Marsh; Seltrust Mining Corporation Pty Ltd; Mount Isa Mines Ltd.	
36/4404—Donald George Marsh; Seltrust Mining Corporation Pty Ltd; Mount Isa Mines Ltd.	
36/4405—Donald George Marsh; Seltrust Mining Corporation Pty Ltd; Mount Isa Mines Ltd.	
36/4406—Donald George Marsh; Seltrust Mining Corporation Pty Ltd; Mount Isa Mines Ltd.	
36/4407—Donald George Marsh; Seltrust Mining Corporation Pty Ltd; Mount Isa Mines Ltd.	
36/4408—Donald George Marsh; Seltrust Mining Corporation Pty Ltd; Mount Isa Mines Ltd.	
36/4409—Donald George Marsh; Seltrust Mining Corporation Pty Ltd; Mount Isa Mines Ltd.	
36/4443—Western Mining Corporation Ltd.	
36/4444—Western Mining Corporation Ltd.	
36/4445—Western Mining Corporation Ltd.	
36/4446—Western Mining Corporation Ltd.	
36/4447—Western Mining Corporation Ltd.	
36/4448—Western Mining Corporation Ltd.	
36/4449—Western Mining Corporation Ltd.	
36/4450—Monarch Petroleum N.L.; Anthony Gates.	
36/4451—Monarch Petroleum N.L.; Anthony Gates.	
36/4452—Monarch Petroleum N.L.; Anthony Gates.	
36/4453—Monarch Petroleum N.L.; Anthony Gates.	
36/4454—Monarch Petroleum N.L.; Anthony Gates.	
36/4455—Monarch Petroleum N.L.; Anthony Gates.	
36/4456—Monarch Petroleum N.L.; Anthony Gates.	
36/4457—Monarch Petroleum N.L.; Anthony Gates.	
36/4458—Monarch Petroleum N.L.; Anthony Gates.	
36/4470—Western Mining Corporation Ltd.	
36/4471—Western Mining Corporation Ltd.	
36/4479—M. G. Kailis Gulf Fisheries Pty Ltd.	
36/4482—M. G. Kailis Gulf Fisheries Pty Ltd.	
36/4483—Phoenix Oil & Gas N.L.	
36/4484—Phoenix Oil & Gas N.L.	
36/4485—United Nickel Limited.	
36/4486—United Nickel Limited.	
36/4487—M. G. Kailis Gulf Fisheries Pty Ltd.	
36/4499—United Nickel Limited.	
36/4500—Mineral Underwriters Ltd.	
36/4553—Boomalli Ltd.	
36/4585—Wildfire Pty Ltd.; Mining Relations & Services Pty Ltd.	
36/4586—Wildfire Pty Ltd.; Mining Relations & Services Pty Ltd.	
36/4599—Boomalli Ltd.	
36/4600—Boomalli Ltd.	
36/4601—Boomalli Ltd.	

MINING ACT 1904.

(Regulation 180.)

Wardens Office,
Leonora, 9 May 1983.

TAKE notice that it is the intention of the Warden of the Goldfield or Mineral Field mentioned hereunder, on the date mentioned, to issue out of the Warden's Court an order authorizing the cancellation of registration of the undermentioned Mining Tenements for Non Payment of Rent in accordance with Regulation 180 of the Mining Act 1904. An order may issue in the absence of the registered holder, but should he desire to object to such order he must, before the date mentioned, lodge at the Warden's Office an objection containing the grounds of such objection, and on the date mentioned, the Warden will proceed to hear and determine the same, in accordance with the evidence then submitted.

R. H. BROMFIELD,
Warden.

To be heard at the Warden's Court, Leonora, on
Wednesday, 3 August 1983.

EAST MURCHISON.

Lawlers District.

Mineral Claims.

No.; Name of Registered Holder.

36/62—Cliffs International Inc.; Greenbushes Tin Ltd.; Charterhall Mining Exploration Pty Ltd; Hartogen Energy Limited.	
36/63—Cliffs International Inc.; Greenbushes Tin Ltd.; Charterhall Mining Exploration Pty Ltd; Hartogen Energy Limited.	
36/64—Cliffs International Inc.; Greenbushes Tin Ltd.; Charterhall Mining Exploration Pty Ltd; Hartogen Energy Limited.	

- 36/4605—Samantha Exploration N.L.; Samson
Exploration N.L.
- 36/4626—Boomalli Ltd.
- 36/4627—Boomalli Ltd.
- 36/4628—Boomalli Ltd.
- 36/4629—Boomalli Ltd.
- 36/4630—Boomalli Ltd.
- 36/4631—Boomalli Ltd.
- 36/4632—Boomalli Ltd.
- 36/4643—Boomalli Ltd.
- 36/4644—Boomalli Ltd.
- 36/4645—Boomalli Ltd.
- 36/4647—Boomalli Ltd.
- 36/4657—Nord Australex Nominees Pty Ltd.
- 36/4658—Nord Australex Nominees Pty Ltd.
- 36/4659—Nord Australex Nominees Pty Ltd.
- 36/4660—Nord Australex Nominees Pty Ltd.
- 36/4664—Nord Australex Nominees Pty Ltd.
- 36/4717—Samantha Exploration N.L.; Samson
Exploration N.L.
- 36/4718—Samantha Exploration N.L.; Samson
Exploration N.L.
- 36/4719—Samantha Exploration N.L.; Samson
Exploration N.L.
- 36/4743—Samantha Exploration N.L.; Samson
Exploration N.L.
- 36/4744—Samantha Exploration N.L.; Samson
Exploration N.L.
- 36/4745—Graham Joseph Heaton.
- 36/4746—Graham Joseph Heaton.
- 36/4792—Chevron Exploration Corporation.
- 36/4793—Chevron Exploration Corporation.
- 36/4794—Chevron Exploration Corporation.
- 36/4795—Chevron Exploration Corporation.
- 36/4796—Chevron Exploration Corporation.
- 36/4797—Chevron Exploration Corporation.
- 36/4798—Chevron Exploration Corporation.
- 37/6645—M. G. Kailis Gulf Fisheries Pty Ltd.; Wil-
fred Withers.
- 37/6646—M. G. Kailis Gulf Fisheries Pty Ltd.; Wil-
fred Withers.
- 37/6656—Phoenix Oil & Gas N.L.
- 37/6658—William Thomas Trythall.
- 37/6659—William Thomas Trythall.
- 37/6660—M. G. Kailis Gulf Fisheries Pty Ltd.
- 37/6675—Western Mining Corporation Ltd.
- 37/6676—Western Mining Corporation Ltd.
- 37/6677—Western Mining Corporation Ltd.
- 37/6678—Western Mining Corporation Ltd.
- 37/6679—Western Mining Corporation Ltd.
- 37/6680—Western Mining Corporation Ltd.
- 37/6681—Western Mining Corporation Ltd.
- 37/6682—Western Mining Corporation Ltd.
- 37/6683—Western Mining Corporation Ltd.
- 37/6684—Western Mining Corporation Ltd.
- 37/6685—Western Mining Corporation Ltd.
- 37/6686—Western Mining Corporation Ltd.
- 37/6687—Western Mining Corporation Ltd.
- 37/6688—Western Mining Corporation Ltd.
- 37/6689—Western Mining Corporation Ltd.
- 37/6690—Western Mining Corporation Ltd.
- 37/6691—Western Mining Corporation Ltd.
- 37/6692—Western Mining Corporation Ltd.
- 37/6693—Western Mining Corporation Ltd.
- 37/6709—Daniel Leighton; Richard Colin Hammersley.
- 37/6710—Daniel Leighton; Richard Colin Hammersley.
- 37/6711—Daniel Leighton; Richard Colin Hammersley.
- 37/6712—Daniel Leighton; Richard Colin Hammersley.
- 37/6713—Daniel Leighton; Richard Colin Hammersley.
- 37/6735—Mineral Underwriters Ltd.
- 37/6754—Geoffrey James Stokes.
- 37/6755—Geoffrey James Stokes.
- 37/6798—Cliffminex N.L.; Nidus Pty Ltd.
- 37/6799—Cliffminex N.L.; Nidus Pty Ltd.
- 37/6835—Mineral Underwriters Ltd.
- 37/6845—Mineral Underwriters Ltd.
- 37/6846—Mineral Underwriters Ltd.
- 37/6875—Tinamba Nominees Pty Ltd.
- 37/6876—Tinamba Nominees Pty Ltd.
- 37/6877—Tinamba Nominees Pty Ltd.
- 37/6878—Tinamba Nominees Pty Ltd.
- 37/6879—Tinamba Nominees Pty Ltd.
- 37/6880—Tinamba Nominees Pty Ltd.
- 37/6881—Tinamba Nominees Pty Ltd.
- 37/7103—Robert James Crombie.
- 37/7129—Wildfire Pty Ltd; Mining Relations & Ser-
vices Pty Ltd.
- 37/7130—Wildfire Pty Ltd.; Mining Relations & Ser-
vices Pty Ltd.
- 37/7131—Wildfire Pty Ltd; Mining Relations & Ser-
vices Pty Ltd.
- 37/7132—Wildfire Pty Ltd; Mining Relations & Ser-
vices Pty Ltd.
- 37/7133—Wildfire Pty Ltd; Mining Relations & Ser-
vices Pty Ltd.
- 37/7134—Wildfire Pty Ltd; Mining Relations & Ser-
vices Pty Ltd.
- 37/7135—Wildfire Pty Ltd; Mining Relations & Ser-
vices Pty Ltd.
- 37/7136—Wildfire Pty Ltd; Mining Relations & Ser-
vices Pty Ltd.
- 37/7217—Camon Pty Ltd.
- 37/7220—Camon Pty Ltd.
- 37/7221—Camon Pty Ltd.
- 37/7222—Camon Pty Ltd.
- 37/7223—Camon Pty Ltd.
- 37/7284—Mogul Mining N.L.
- 37/7316—Kalamunda Commodities Pty Ltd.
- 37/7317—Samantha Exploration N.L.; Samson
Exploration N.L.
- 37/7318—Samantha Exploration N.L.; Samson
Exploration N.L.
- 37/7319—Samantha Exploration N.L.; Samson
Exploration N.L.
- 37/7320—Samantha Exploration N.L.; Samson
Exploration N.L.
- 37/7321—Samantha Exploration N.L.; Samson
Exploration N.L.
- 37/7322—Samantha Exploration N.L.; Samson
Exploration N.L.
- 37/7323—Samantha Exploration N.L.; Samson
Exploration N.L.

MT. MARGARET.
Mt. Malcolm District.

Mineral Claim.

- 37/5070—Otter Exploration N. L.; Beaver Exploration
(Australia) N.L.
- 37/5073—Otter Exploration N.L.; Beaver Exploration
(Australia) N.L.
- 37/5477—Samantha Exploration N.L.
- 37/5478—Samantha Exploration N.L.
- 37/5479—Samantha Exploration N.L.
- 37/5480—Samantha Exploration N.L.
- 37/5481—Samantha Exploration N.L.
- 37/5482—Samantha Exploration N.L.
- 37/5817—Samantha Exploration N.L.
- 37/5818—Samantha Exploration N.L.
- 37/5819—Samantha Exploration N.L.
- 37/5820—Samantha Exploration N.L.
- 37/5821—Samantha Exploration N.L.
- 37/5822—Samantha Exploration N.L.
- 37/5823—Samantha Exploration N.L.
- 37/5824—Samantha Exploration N.L.
- 37/5825—Samantha Exploration N.L.
- 37/5826—Samantha Exploration N.L.
- 37/5827—Samantha Exploration N.L.
- 37/6523—William Thomas Trythall.
- 37/6524—William Thomas Trythall.
- 37/6525—William Thomas Trythall.
- 37/6555—Openpit Mining & Exploration Pty Ltd.
- 37/6556—Openpit Mining & Exploration Pty Ltd.
- 37/6557—Openpit Mining & Exploration Pty Ltd.
- 37/6558—Openpit Mining & Exploration Pty Ltd.
- 37/6559—Openpit Mining & Exploration Pty Ltd.
- 37/6560—Openpit Mining & Exploration Pty Ltd.
- 37/6561—Openpit Mining & Exploration Pty Ltd.
- 37/6562—Openpit Mining & Exploration Pty Ltd.
- 37/6595—Openpit Mining & Exploration Pty Ltd;
Donald Robert Murray; Mervyn Ross Sul-
livan.
- 37/6596—Openpit Mining & Exploration Pty Ltd;
Donald Robert Murray; Mervyn Ross Sul-
livan.
- 37/6620—Newmont Proprietary Ltd.
- 37/6621—Newmont Proprietary Ltd.
- 37/6638—Edward Henryk Wierobiej.
- 37/6644—Phoenix Oil & Gas N.L.

- 37/7570—Belcrest Oil Gas & Mineral Exploration Pty Ltd; Bridgevale Mining Australia Pty Ltd; Western Gulf Oil & Mining Ltd; Esperance Mineral N.L.; Epoch Minerals & Exploration N.L.; Greenvale Mining N.L.
- 37/7571—Belcrest Oil Gas & Mineral Exploration Pty Ltd; Bridgevale Mining Australia Pty Ltd; Western Gulf Oil & Mining Ltd; Esperance Mineral N.L.; Epoch Minerals & Exploration N.L.; Greenvale Mining N.L.
- 37/7572—Belcrest Oil Gas & Mineral Exploration Pty Ltd; Bridgevale Mining Australia Pty Ltd; Western Gulf Oil & Mining Ltd; Esperance Mineral N.L.; Epoch Minerals & Exploration N.L.; Greenvale Mining N.L.
- 37/7573—Belcrest Oil Gas & Mineral Exploration Pty Ltd; Bridgevale Mining Australia Pty Ltd; Western Gulf Oil & Mining Ltd; Esperance Mineral N.L.; Epoch Minerals & Exploration N.L.; Greenvale Mining N.L.
- 37/7574—Belcrest Oil Gas & Mineral Exploration Pty Ltd; Bridgevale Mining Australia Pty Ltd; Epoch Minerals & Exploration N.L.; Greenvale Mining N.L.; Western Gulf Oil & Mining Ltd; Esperance Mineral N.L.
- 37/7575—Belcrest Oil Gas & Mineral Exploration Pty Ltd; Bridgevale Mining Australia Pty Ltd; Epoch Minerals & Exploration N.L.; Greenvale Mining N.L.; Western Gulf Oil & Mining Ltd; Esperance Mineral N.L.
- 37/7576—Belcrest Oil Gas & Mineral Exploration Pty Ltd; Bridgevale Mining Australia Pty Ltd; Epoch Minerals & Exploration N.L.; Greenvale Mining N.L.; Western Gulf Oil & Mining Ltd; Esperance Mineral N.L.
- 37/7577—Belcrest Oil Gas & Mineral Exploration Pty Ltd; Bridgevale Mining Australia Pty Ltd; Epoch Minerals & Exploration N.L.; Greenvale Mining N.L.; Western Gulf Oil & Mining Ltd; Esperance Mineral N.L.
- 37/7633—John William Robert Leeks.
- 37/7634—John William Robert Leeks.
- 37/7637—John William Robert Leeks.
- 37/7638—John William Robert Leeks.
- 37/7640—John William Robert Leeks.
- 37/7641—John William Robert Leeks.
- Quarrying Areas.
- 37/6—M. G. Kailis Gulf Fisheries Pty Ltd.
- Water Rights.
- 219c—Neil Winton Hadfield.
- Garden Areas.
- 25c—Norman Andrew Williams.
- 61c—Keith Biggs.
- 37/88—Rene Reddinguis.
- 37/89—Rene Reddinguis.
- 37/90—Rene Reddinguis.
- Tailings Areas.
- 37/16—M. G. Kailis Gulf Fisheries Pty Ltd.
- 37/17—M. G. Kailis Gulf Fisheries Pty Ltd.
- Machinery Areas.
- 37/18—M. G. Kailis Gulf Fisheries Pty Ltd.
- MOUNT MARGARET.
- Mount Margaret District.*
- Mineral Claims.
- 38/6941—Western Mining Corporation Ltd.
- 38/6942—Western Mining Corporation Ltd.
- 38/6943—Western Mining Corporation Ltd.
- 38/6944—Western Mining Corporation Ltd.
- 38/6945—Western Mining Corporation Ltd.
- 38/6946—Western Mining Corporation Ltd.
- 38/6947—Western Mining Corporation Ltd.
- 38/6948—Western Mining Corporation Ltd.
- 38/6949—Western Mining Corporation Ltd.
- 38/6950—Western Mining Corporation Ltd.
- 38/6951—Western Mining Corporation Ltd.
- 38/6952—Western Mining Corporation Ltd.
- 38/6953—Western Mining Corporation Ltd.
- 38/6954—Western Mining Corporation Ltd.
- 38/6965—Western Mining Corporation Ltd.
- 38/6966—Western Mining Corporation Ltd.
- 38/7026—Cultus Pacific N.L.
- 38/7027—Cultus Pacific N.L.
- 38/7028—Cultus Pacific N.L.
- 38/7029—Cultus Pacific N.L.
- 38/7078—Cultus Pacific N.L.
- 38/7079—Cultus Pacific N.L.
- 38/7080—Cultus Pacific N.L.
- 38/7081—Cultus Pacific N.L.
- 38/7082—Cultus Pacific N.L.
- 38/7087—Cultus Pacific N.L.
- 38/7088—Cultus Pacific N.L.
- 38/7089—Cultus Pacific N.L.
- 38/7090—Cultus Pacific N.L.
- 38/7091—Cultus Pacific N.L.
- 38/7096—Western Mining Corporation Ltd.
- 38/7097—Western Mining Corporation Ltd.
- 38/7098—Western Mining Corporation Ltd.
- 38/7099—Western Mining Corporation Ltd.
- 38/7100—Western Mining Corporation Ltd.
- 38/7101—Western Mining Corporation Ltd.
- 38/7102—Western Mining Corporation Ltd.
- 38/7112—Western Mining Corporation Ltd.
- 38/7113—Western Mining Corporation Ltd.
- 38/7114—Western Mining Corporation Ltd.
- 38/7115—Western Mining Corporation Ltd.
- 38/7116—Western Mining Corporation Ltd.
- 38/7117—Western Mining Corporation Ltd.
- 38/7122—Western Mining Corporation Ltd.
- 38/7123—Western Mining Corporation Ltd.
- 38/7124—Western Mining Corporation Ltd.
- 38/7125—Western Mining Corporation Ltd.
- 38/7126—Western Mining Corporation Ltd.
- 38/7127—Western Mining Corporation Ltd.
- 38/7128—Western Mining Corporation Ltd.
- 38/7129—Western Mining Corporation Ltd.
- 38/7130—Western Mining Corporation Ltd.
- 38/7131—Western Mining Corporation Ltd.
- 38/7132—Western Mining Corporation Ltd.
- 38/7134—Western Mining Corporation Ltd.
- 38/7135—Western Mining Corporation Ltd.
- 38/7136—Western Mining Corporation Ltd.
- 38/7137—Western Mining Corporation Ltd.
- 38/7138—Western Mining Corporation Ltd.
- 38/7139—Western Mining Corporation Ltd.
- 38/7140—Western Mining Corporation Ltd.
- 38/7141—Western Mining Corporation Ltd.
- 38/7142—Western Mining Corporation Ltd.
- 38/7143—Western Mining Corporation Ltd.
- 38/7144—Western Mining Corporation Ltd.
- 38/7145—Western Mining Corporation Ltd.
- 38/7146—Western Mining Corporation Ltd.
- 38/7147—Western Mining Corporation Ltd.
- 38/7148—Western Mining Corporation Ltd.
- 38/7149—Western Mining Corporation Ltd.
- 38/7150—Western Mining Corporation Ltd.
- 38/7330—Western Mining Corporation Ltd.
- 38/7331—Western Mining Corporation Ltd.
- 38/7332—Western Mining Corporation Ltd.
- 38/7333—Western Mining Corporation Ltd.
- 38/7334—Western Mining Corporation Ltd.
- 38/7335—Western Mining Corporation Ltd.
- 38/7336—Western Mining Corporation Ltd.
- 38/7337—Western Mining Corporation Ltd.
- 38/7338—Western Mining Corporation Ltd.
- 38/7339—Western Mining Corporation Ltd.
- 38/7340—Western Mining Corporation Ltd.
- 38/7341—Western Mining Corporation Ltd.
- 38/7342—Western Mining Corporation Ltd.
- 38/7343—Western Mining Corporation Ltd.
- 38/7344—Western Mining Corporation Ltd.
- 38/7345—Western Mining Corporation Ltd.
- 38/7346—Western Mining Corporation Ltd.
- 38/7347—Western Mining Corporation Ltd.
- 38/7348—Western Mining Corporation Ltd.
- 38/7349—Western Mining Corporation Ltd.
- 38/7350—Western Mining Corporation Ltd.
- 38/7351—Western Mining Corporation Ltd.
- 38/7352—Western Mining Corporation Ltd.
- 38/7353—Western Mining Corporation Ltd.
- 38/7354—Western Mining Corporation Ltd.
- 38/7355—Western Mining Corporation Ltd.
- 38/7356—Western Mining Corporation Ltd.
- 38/7357—Western Mining Corporation Ltd.
- 38/7358—Western Mining Corporation Ltd.
- 38/7359—Western Mining Corporation Ltd.
- 38/7377—Uranerz Australia Proprietary Ltd.

- 38/7379—Uranerz Australia Proprietary Ltd.
 38/7380—Uranerz Australia Proprietary Ltd.
 38/7384—Uranerz Australia Proprietary Ltd.
 38/7385—Uranerz Australia Proprietary Ltd.
 38/7548—Western Mining Corporation Ltd.
 38/7549—Western Mining Corporation Ltd.
 38/7582—Western Mining Corporation Ltd.
 38/7583—Western Mining Corporation Ltd.
 38/7585—Magnet Metals Ltd; Lennord Oil N.L.
 38/7586—Magnet Metals Ltd; Lennord Oil N.L.
 38/7587—Magnet Metals Ltd; Lennord Oil N.L.
 38/7588—Magnet Metals Ltd; Lennord Oil N.L.
 38/7589—Magnet Metals Ltd; Lennord Oil N.L.
 38/7597—Magnet Metals Ltd; Lennord Oil N.L.
 38/7602—Western Mining Corporation Ltd.
 38/7603—Western Mining Corporation Ltd.
 38/7604—Western Mining Corporation Ltd.
 38/7605—Western Mining Corporation Ltd.
 38/7692—Cultus Pacific N.L.
 38/7696—Cultus Pacific N.L.
 38/7697—Anaconda Australia Inc.
 38/7699—Anaconda Australia Inc.
 38/7700—Anaconda Australia Inc.
 38/7701—Anaconda Australia Inc.
 38/7702—Anaconda Australia Inc.
 38/7706—Cultus Pacific N.L.
 38/7798—Roy Andrew Martin.
 38/7800—Roy Andrew Martin.
 38/7801—Roy Andrew Martin.
 38/7818—Anaconda Australia Inc.
 38/7819—Anaconda Australia Inc.
 38/7820—Anaconda Australia Inc.
 38/7822—Anaconda Australia Inc.
 38/7825—Anaconda Australia Inc.
 38/7827—Anaconda Australia Inc.
 38/7828—Anaconda Australia Inc.
 38/7830—Anaconda Australia Inc.
 38/7831—Anaconda Australia Inc.
 38/7832—Anaconda Australia Inc.
 38/7834—Anaconda Australia Inc.
 38/7835—Anaconda Australia Inc.
 38/7836—Anaconda Australia Inc.
 38/7837—Anaconda Australia Inc.
 38/7838—Anaconda Australia Inc.
 38/7839—Anaconda Australia Inc.
 38/7840—Anaconda Australia Inc.
 38/7841—Anaconda Australia Inc.
 38/7842—Anaconda Australia Inc.
 38/7843—Anaconda Australia Inc.
 38/7844—Anaconda Australia Inc.
 38/7845—Anaconda Australia Inc.
 38/7853—Gregory Madden; Bruce James Lyon; Phillip Miskin.
 38/7854—Gregory Madden; Bruce James Lyon; Phillip Miskin.
 38/7855—Gregory Madden; Bruce James Lyon; Phillip Miskin.
 38/7870—Anaconda Australia Inc.
 38/7871—Anaconda Australia Inc.
 38/7892—Roy Andrew Martin.
 38/7916—Mineral Underwriters Ltd.
 38/7949—Esso Exploration & Production Australia Inc.
 38/7950—Esso Exploration & Production Australia Inc.
 38/7951—Esso Exploration & Production Australia Inc.
 38/7952—Esso Exploration & Production Australia Inc.
 38/7953—Esso Exploration & Production Australia Inc.
 38/7954—Esso Exploration & Production Australia Inc.
 38/7955—Esso Exploration & Production Australia Inc.
 38/7956—Esso Exploration & Production Australia Inc.
 38/7957—Esso Exploration & Production Australia Inc.
 38/7958—Esso Exploration & Production Australia Inc.
 38/7959—Esso Exploration & Production Australia Inc.
 38/7966—Nord Australerx Nominees Pty Ltd.
 38/7967—Nord Australerx Nominees Pty Ltd.
 38/7968—Nord Australerx Nominees Pty Ltd.
 38/7969—Nord Australerx Nominees Pty Ltd.
 38/7970—Nord Australerx Nominees Pty Ltd.
 38/7971—Nord Australerx Nominees Pty Ltd.
 38/7977—Nord Australerx Nominees Pty Ltd.
 38/7980—Nord Australerx Nominees Pty Ltd.
 38/7985—Nord Australerx Nominees Pty Ltd.
 38/7993—Nord Australerx Nominees Pty Ltd.
 38/7994—Nord Australerx Nominees Pty Ltd.
 38/7996—Nord Australerx Nominees Pty Ltd.
 38/7998—Nord Australerx Nominees Pty Ltd.
 38/7999—Nord Australerx Nominees Pty Ltd.
 38/8064—Chevron Exploration Corporation.
 38/8065—Chevron Exploration Corporation.
 38/8066—Chevron Exploration Corporation.
 38/8067—Chevron Exploration Corporation.
 38/8068—Chevron Exploration Corporation.
 38/8069—Chevron Exploration Corporation.
 38/8070—Chevron Exploration Corporation.
 38/8071—Chevron Exploration Corporation.
 38/8072—Chevron Exploration Corporation.
 38/8073—Chevron Exploration Corporation.
 38/8074—Chevron Exploration Corporation.
 38/8075—Chevron Exploration Corporation.
 38/8076—Chevron Exploration Corporation.
 38/8077—Chevron Exploration Corporation.
 38/8078—Chevron Exploration Corporation.
 38/8079—Chevron Exploration Corporation.
 38/8080—Chevron Exploration Corporation.
 38/8081—Chevron Exploration Corporation.
 38/8082—Chevron Exploration Corporation.
 38/8083—Chevron Exploration Corporation.
 38/8084—Chevron Exploration Corporation.
 38/8085—Chevron Exploration Corporation.
 38/8086—Chevron Exploration Corporation.
 38/8087—Chevron Exploration Corporation.
 38/8088—Chevron Exploration Corporation.
 38/8089—Chevron Exploration Corporation.
 38/8090—Chevron Exploration Corporation.
 38/8091—Chevron Exploration Corporation.
 38/8092—Chevron Exploration Corporation.
 38/8093—Chevron Exploration Corporation.
 38/8094—Chevron Exploration Corporation.
 38/8095—Chevron Exploration Corporation.
 38/8003—Nord Australerx Nominees Pty Ltd.
 38/8006—BHP Mineral Limited.
 38/8124—Donald George Marsh.
 38/8126—Christopher Stevens Pty Ltd.
 38/8209—Western Mining Corporation Ltd.
 38/8211—Western Mining Corporation Ltd.
 38/8212—Western Mining Corporation Ltd.
 38/8213—Western Mining Corporation Ltd.
 38/8214—Western Mining Corporation Ltd.
 38/8215—Western Mining Corporation Ltd.
 38/8216—Western Mining Corporation Ltd.
 38/8217—Western Mining Corporation Ltd.
 38/8218—Western Mining Corporation Ltd.
 38/8219—Western Mining Corporation Ltd.
 38/8221—Western Mining Corporation Ltd.
 38/8230—Esso Exploration & Production Australia Inc.
 38/8231—Esso Exploration & Production Australia Inc.
 38/8238—Esso Exploration & Production Australia Inc.
 38/8239—Esso Exploration & Production Australia Inc.
 38/8240—Esso Exploration & Production Australia Inc.
 38/8244—Chevron Exploration Corporation.
 38/8275—Glenn William Baker; Ernest William Chetham Dechow.
 38/8276—Glenn William Baker; Ernest William Chetham Dechow.
 38/8279—Glenn William Baker; Ernest William Chetham Dechow.
- Machinery Areas.
- 38/26—Aubrey Peter Strong.
- Tailings Areas.
- 38/22—Aubrey Peter Strong.
- Garden Areas.
- 47T—Allan Joseph Collopy.
 38/48—James Noel Blyth.
-
- MT. MARGARET.
Mt. Morgans District.
 Mineral Claims.
- 7F—West Coast Holdings Ltd.
 39/4508—Aubrey Peter Strong.
 39/4792—Aubrey Peter Strong.
 39/4793—Aubrey Peter Strong.
 39/4812—Russell Charles Davidson.
 39/4813—Russell Charles Davidson.
 39/4821—Carpentaria Exploration Company Pty Ltd.
 39/4822—Carpentaria Exploration Company Pty Ltd.
 39/4823—Carpentaria Exploration Company Pty Ltd.
 39/4863—Aubrey Peter Strong.
 39/4864—Carpentaria Exploration Company Pty Ltd.
 39/4865—Carpentaria Exploration Company Pty Ltd.
 39/4868—Steven Gregory Carr.

- 39/4874—Steven Gregory Carr.
 39/4875—Steven Gregory Carr.
 39/4876—Steven Gregory Carr.
 39/4877—Steven Gregory Carr.
 39/4878—Steven Gregory Carr.
 39/4880—Carpentaria Exploration Company Pty Ltd.
 39/4881—Carpentaria Exploration Company Pty Ltd.
 39/4882—Carpentaria Exploration Company Pty Ltd.
 39/4883—Carpentaria Exploration Company Pty Ltd.
 39/4884—Carpentaria Exploration Company Pty Ltd.
 39/4885—Carpentaria Exploration Company Pty Ltd.
 39/4886—Carpentaria Exploration Company Pty Ltd.
 39/4887—Carpentaria Exploration Company Pty Ltd.
 39/4907—Aubrey Peter Strong.
 39/4908—Aubrey Peter Strong.
 39/4909—Aubrey Peter Strong.
 39/4916—Carpentaria Exploration Company Pty Ltd.
 39/4918—Steven Gregory Carr.
 39/4919—Steven Gregory Carr.
 39/5069—Neville Steve Duzevich; Julian Fletcher Grill.
 39/5080—Neville Steve Duzevich; Julian Fletcher Grill.
 39/5081—Neville Steve Duzevich; Julian Fletcher Grill.
 39/5082—Neville Steve Duzevich; Julian Fletcher Grill.
 39/5083—Neville Steve Duzevich; Julian Fletcher Grill.
 39/5086—Neville Steve Duzevich; Julian Fletcher Grill.
 39/5087—Neville Steve Duzevich; Julian Fletcher Grill.
 39/5089—Monarch Petroleum N.L.
 39/5090—Monarch Petroleum N.L.
 39/5091—Monarch Petroleum N.L.
 39/5092—Monarch Petroleum N.L.
 39/5135—M. G. Kailis Gulf Fisheries Pty Ltd.
 39/5136—M. G. Kailis Gulf Fisheries Pty Ltd.
 39/5180—Openpit Mining & Exploration Pty Ltd; William Johnson; Patricia Maria Johnson.
 39/5181—Openpit Mining & Exploration Pty Ltd; William Johnson; Patricia Maria Johnson.
 39/5182—Openpit Mining & Exploration Pty Ltd; William Johnson; Patricia Maria Johnson.
 39/5183—Openpit Mining & Exploration Pty Ltd; William Johnson; Patricia Maria Johnson.
 39/5184—Openpit Mining & Exploration Pty Ltd; William Johnson; Patricia Maria Johnson.
 39/5185—Openpit Mining & Exploration Pty Ltd; William Johnson; Patricia Maria Johnson.
 39/5186—Openpit Mining & Exploration Pty Ltd; William Johnson; Patricia Maria Johnson.
 39/5187—Openpit Mining & Exploration Pty Ltd; William Johnson; Patricia Maria Johnson.
 39/5188—Openpit Mining & Exploration Pty Ltd; William Johnson; Patricia Maria Johnson.
 39/5189—Openpit Mining & Exploration Pty Ltd; William Johnson; Patricia Maria Johnson.
 39/5190—Openpit Mining & Exploration Pty Ltd; William Johnson; Patricia Maria Johnson.
 39/5191—Roy Andrew Martin.
 39/5212—Gold Mines of W.A. Pty Ltd.
 39/5232—Raymond Lovi Smith.
 39/5258—Anaconda Australia Inc.
 39/5259—Anaconda Australia Inc.
 39/5260—Anaconda Australia Inc.
 39/5261—Anaconda Australia Inc.
 39/5262—Anaconda Australia Inc.
 39/5263—Anaconda Australia Inc.
 39/5265—Anaconda Australia Inc.
 39/5266—Anaconda Australia Inc.
 39/5267—Anaconda Australia Inc.
 39/5268—Anaconda Australia Inc.
 39/5270—Anaconda Australia Inc.
 39/5271—Anaconda Australia Inc.
 39/5273—Anaconda Australia Inc.
 39/5289—Mineral Underwriters Ltd.
 39/5298—Mineral Underwriters Ltd.
 39/5299—Mineral Underwriters Ltd.
 39/5300—Mineral Underwriters Ltd.
 39/5309—Neville John Hyder; Graeme Brevis Hurst.
 39/5310—Neville John Hyder; Graeme Brevis Hurst.
 39/5311—Esso Exploration & Production Australia Inc.
 39/5312—Esso Exploration & Production Australia Inc.
 39/5313—Esso Exploration & Production Australia Inc.
 39/5314—Esso Exploration & Production Australia Inc.
 39/5315—Esso Exploration & Production Australia Inc.
 39/5316—Esso Exploration & Production Australia Inc.
 39/5317—Esso Exploration & Production Australia Inc.
 39/5318—Esso Exploration & Production Australia Inc.
 39/5319—Esso Exploration & Production Australia Inc.
 39/5320—Esso Exploration & Production Australia Inc.
 49/5321—Esso Exploration & Production Australia Inc.
 39/5322—Esso Exploration & Production Australia Inc.
 39/5323—Esso Exploration & Production Australia Inc.
 39/5324—Esso Exploration & Production Australia Inc.
 39/5325—Esso Exploration & Production Australia Inc.
 39/5326—Esso Exploration & Production Australia Inc.
 39/5327—Esso Exploration & Production Australia Inc.
 39/5328—Esso Exploration & Production Australia Inc.
 39/5329—Esso Exploration & Production Australia Inc.
 39/5330—Esso Exploration & Production Australia Inc.
 39/5331—Esso Exploration & Production Australia Inc.
 39/5332—Esso Exploration & Production Australia Inc.
 39/5333—Esso Exploration & Production Australia Inc.
 39/5334—Esso Exploration & Production Australia Inc.
 39/5335—Esso Exploration & Production Australia Inc.
 39/5336—Esso Exploration & Production Australia Inc.
 39/5338—Aubrey Peter Strong.
 39/5404—Roy Andrew Martin.
 39/5405—Roy Andrew Martin.
 39/5428—Kalamunda Commodities Pty Ltd.
 39/5429—Kalamunda Commodities Pty Ltd.
 39/5434—Kalamunda Commodities Pty Ltd.
 39/5435—Kalamunda Commodities Pty Ltd.
 39/5436—Kalamunda Commodities Pty Ltd.
 39/5437—Kalamunda Commodities Pty Ltd.
 39/5438—Kalamunda Commodities Pty Ltd.
 39/5439—Kalamunda Commodities Pty Ltd.
 39/5440—Kalamunda Commodities Pty Ltd.
 39/5441—Kalamunda Commodities Pty Ltd.
 39/5442—Kalamunda Commodities Pty Ltd.
 39/5443—Kalamunda Commodities Pty Ltd.
 39/5444—Kalamunda Commodities Pty Ltd.
 39/5447—Peter Douglas Murphy; Martin James Nowill; Russell Geoffrey McKnight.
 39/5448—Peter Douglas Murphy; Martin James Nowill; Russell Geoffrey McKnight.
 39/5449—Peter Douglas Murphy; Martin James Nowill; Russell Geoffrey McKnight.
 39/5450—Peter Douglas Murphy; Martin James Nowill; Russell Geoffrey McKnight.
 39/5451—Peter Douglas Murphy; Martin James Nowill; Russell Geoffrey McKnight.
 39/5452—Peter Douglas Murphy; Martin James Nowill; Russell Geoffrey McKnight.
 39/5453—Peter Douglas Murphy; Martin James Nowill; Russell Geoffrey McKnight.
 39/5485—Newmont Holdings Pty Ltd.
 39/5496—Otha Holdings (Australia) Pty Ltd.
 39/5497—Otha Holdings (Australia) Pty Ltd.
 39/5498—Otha Holdings (Australia) Pty Ltd.
 39/5499—Otha Holdings (Australia) Pty Ltd.
 39/5500—Otha Holdings (Australia) Pty Ltd.
 39/5505—Kalamunda Commodities Pty Ltd.
 39/5506—Kalamunda Commodities Pty Ltd.
 39/5508—Kalamunda Commodities Pty Ltd.
 39/5509—Kalamunda Commodities Pty Ltd.
 39/5510—Kalamunda Commodities Pty Ltd.
 39/5511—Kalamunda Commodities Pty Ltd.
 39/5512—Kalamunda Commodities Pty Ltd.
 39/5513—Melville Raymond Dalla-Costa.
 39/5514—Melville Raymond Dalla-Costa.
 39/5515—Melville Raymond Dalla-Costa.
 39/5516—Melville Raymond Dalla-Costa.
 39/5517—Melville Raymond Dalla-Costa.
 39/5518—Melville Raymond Dalla-Costa.
 39/5519—Melville Raymond Dalla-Costa.
 39/5520—Melville Raymond Dalla-Costa.
 39/5521—Melville Raymond Dalla-Costa.
 39/5522—Melville Raymond Dalla-Costa.
 39/5523—Melville Raymond Dalla-Costa.
 39/5525—Kalamunda Commodities Pty Ltd.
 39/5526—Kalamunda Commodities Pty Ltd.
 39/5527—Kalamunda Commodities Pty Ltd.
 39/5528—Kalamunda Commodities Pty Ltd.
 39/5529—Kalamunda Commodities Pty Ltd.
 39/5530—Kalamunda Commodities Pty Ltd.
 39/5531—Kalamunda Commodities Pty Ltd.
 39/5532—Kalamunda Commodities Pty Ltd.
 39/5533—Kalamunda Commodities Pty Ltd.
 39/5534—Kalamunda Commodities Pty Ltd.
 39/5535—Kalamunda Commodities Pty Ltd.
 39/5536—Kalamunda Commodities Pty Ltd.
 39/5537—Kalamunda Commodities Pty Ltd.
 39/5538—Kalamunda Commodities Pty Ltd.
 39/5539—Kalamunda Commodities Pty Ltd.
 39/5540—Kalamunda Commodities Pty Ltd.
 39/5541—Kalamunda Commodities Pty Ltd.
 39/5542—Kalamunda Commodities Pty Ltd.

39/5543—Kalamunda Commodities Pty Ltd.
 39/5544—Kalamunda Commodities Pty Ltd.
 39/5653—Nord Australrex Nominees Pty Ltd.
 39/5654—Nord Australrex Nominees Pty Ltd.
 39/5655—Nord Australrex Nominees Pty Ltd.
 39/5656—Nord Australrex Nominees Pty Ltd.
 39/5657—Nord Australrex Nominees Pty Ltd.
 39/5658—Nord Australrex Nominees Pty Ltd.
 39/5698—Esso Exploration & Production Australia Inc.
 39/5699—Esso Exploration & Production Australia Inc.
 39/5700—Esso Exploration & Production Australia Inc.

Water Rights.

89F—Mt. Malcolm Pastoral Company Ltd.
 39/102—Lady Susan Mining Company Pty Ltd.

NORTH COOLGARDIE.

Niagara District.

Mineral Claim.

40/972—Mineral Underwriters Ltd.
 40/1206—Southern Ventures N.L.
 40/1207—Southern Ventures N.L.
 40/1208—Southern Ventures N.L.
 40/1209—Southern Ventures N.L.
 40/1210—Southern Ventures N.L.
 40/1211—Southern Ventures N.L.
 40/1212—Southern Ventures N.L.
 40/1213—Southern Ventures N.L.
 40/1214—Southern Ventures N.L.
 40/1215—Southern Ventures N.L.
 40/1216—Southern Ventures N.L.
 40/1217—Southern Ventures N.L.
 40/1218—Southern Ventures N.L.
 40/1219—Southern Ventures N.L.
 40/1221—Southern Ventures N.L.
 40/1222—Southern Ventures N.L.
 40/1223—Southern Ventures N.L.
 40/1224—Southern Ventures N.L.
 40/1225—Southern Ventures N.L.
 40/1226—Southern Ventures N.L.
 40/1227—Southern Ventures N.L.

Machinery Area.

40/68—Lightning Ridge Mining N.L.; Great Eastern Mines Ltd.

Water Rights.

114G—Kookynie Pastoral Co Pty Ltd.
 118G—Kookynie Pastoral Co Pty Ltd.

MINING ACT 1978-1982.

Notice of Intention to Forfeit Prospecting Licences for Non-Payment of Rent.

Department of Mines,
 Perth, 14 June 1983.

IN accordance with Regulation 49 (2) (c) of the Mining Act 1978-1982, notice is hereby given that unless the rent due on the undermentioned Prospecting Licences is paid before 10.00 a.m. on 6 July 1983, it is the intention of the Warden, under the provisions of section 96 (1) of the Mining Act 1978-1982, to forfeit such Prospecting Licences for breach of covenant, viz. non-payment of rent.

R. BROMFIELD,
 Warden.

To be heard at the Warden's Court, Leonora on Wednesday, 6 July 1983.

Mt. MARGARET MINERAL FIELD.

Mt. Malcolm District.

Prospecting Licence 37/1—Heneker, Jason Lawrence.

Mt. Margaret District.

Prospecting Licence 38/3—Fregin, Eberhard.

MINING ACT 1978-1982.

Department of Mines,
 Perth, 10 June 1983.

I HEREBY declare in accordance with the provisions of section 97 (1) of the Mining Act 1978-1982 that the undermentioned Mining Leases are forfeited for breach of covenant, viz. non-payment of rent.

PETER DOWDING,
 Minister for Mines.

WEST KIMBERLEY MINERAL FIELD.

Mineral Leases.

04/84—Kile, Michael George.
 04/85—Kile, Michael George.
 04/86—Kile, Michael George.
 04/87—Kile, Michael George.
 04/88—Kile, Michael George.
 04/89—Kile, Michael George.
 04/90—Kile, Michael George.

ASHBURTON MINERAL FIELD.

Gold Mining Leases.

08/104—Stevens, Frederick Edward.
 08/105—Stevens, Frederick Edward.
 08/106—Stevens, Frederick Edward.
 08/107—Stevens, Frederick Edward.

COOLGARDIE MINERAL FIELD.

Coolgardie District.

Gold Mining Leases.

15/6452—Gianni, Edward Alfred.
 15/6470—Douch, John William; Boase, John Edward.
 15/6475—Welcome Stranger Mining Co N.L.
 15/6476—Welcome Stranger Mining Co N.L.
 15/6477—Welcome Stranger Mining Co N.L.
 15/6478—Welcome Stranger Mining Co N.L.
 15/6479—Welcome Stranger Mining Co N.L.
 15/6646—Horton, William Laurence; Davies, Ross Eric; Omni Minerals Pty Ltd.
 15/6736—Mitchell, Jean Chester; Mitchell, Cecil Edwin Douglas.
 15/6770—Hourigan, Michael Edward; Mainwaring, Ronald Barry.
 15/6806—Welstead, Peter Cleverdon.
 15/6833—Cutting, Paul.
 15/6956—Hourigan, Michael Edward.
 15/6972—Mitchell, Jack Samuel; Finn, Cleve Richard.
 15/7038—Loughnan, James Thomas; Loughnan, Melene Elizabeth.
 15/7050—Houen, William.

KUNANALLING DISTRICT.

Gold Mining Leases.

16/1225—Morrison, Raymond John.
 16/1232—Magnini, Stanley Herbert.
 16/1296—Reynolds, Eric Jon; Reynolds, Josephine Heather.
 16/1297—Reynolds, Eric John; Reynolds, Josephine Heather.
 16/1349—Mitchell, Cecil Edwin Douglas; Hourigan, Michael.

MURCHISON MINERAL FIELD.

Cue District.

Gold Mining Leases.

20/2536—Thom, James Cowie Russell.
 20/2537—Thom, James Cowie Russell.

Day Dawn District.

Gold Mining Leases.

21/691—Gomm, Robert Henry.
 21/692—Gomm, Robert Henry.
 21/693—Gomm, Robert Henry.
 21/694—Gomm, Robert Henry.
 21/817—Schultz, Leslie Barrie.

BROAD ARROW MINERAL FIELD.

Gold Mining Leases.

- 24/2513—Knaggs, Henry Edward.
 24/2547—Wells, Gerald Vincent; Birtwistle, Anthony Sieber.
 24/2817—Knaggs, Harry Edward; Bewick, Ronald Peter; Pleydell, Graeme Phillip; Wallis, Leonard Jones.

EAST COOLGARDIE MINERAL FIELD.

Bulong District.

Gold Mining Leases.

- 25/1618—Barrett, Laurie.

EAST COOLGARDIE DISTRICT.

Gold Mining Leases.

- 26/6881—Regan, Francis Edward.
 26/7786—Wilson, Leslie John; Reid, James Mark.

NORTH EAST COOLGARDIE MINERAL FIELD.

Kanowna District.

Gold Mining Leases.

- 27/1738—Thackrah Thomas; Wyatt, Robert Frederick.
 27/1752—Baroni, Nickola; Brown, Lyle Allen.
 27/1753—Mannkal Pty Ltd.
 27/1754—Mannkal Pty Ltd.
 27/1777—Scott, Carl David; Laube, Clyde Raymond.
 27/1793—Blowes, Iris Roma; Blowes, Rhoda Muriel.
 27/1794—Trott, William.
 27/1803—Trot, Martin Alan.

Kurnalpi District.

Gold Mining Leases.

- 28/597—Ollsson, David Roy.

NORTH KALGOORLIE MINERAL FIELD.

Menzies District.

Gold Mining Leases.

- 29/6057—Osborn, Jean Elaine.
 29/6090—Cooper, Norman Milton; Lynch, Ross Victor.
 29/6095—Johnson, Leonard John; Johnson, Joyce Margaret.
 29/6132—Lynch, Keith Frederick; Tucker, Alison Celia.
 29/6140—Crombie, Robert James.
 29/6141—Crombie, Robert James.
 29/6200—Queen Margaret Gold Mines N.L.; Spargos Exploration N.L.
 29/6220—Fenner, Brian Leonard; Hembrow, Lee Robert.
 29/6253—Behsman, Ronald Eric; Behsman, Edward George; Behsman, Neil Keith.

Ularring District.

Gold Mining Leases.

- 30/1419—Davidson, Russell Charles.
 30/1420—Davidson, Russell Charles.
 30/1421—Davidson, Russell Charles.
 30/1422—Davidson, Russell Charles.
 30/1423—Cartwright, Robert Gregory; Carnecelli, Mary Lena; Nickels, Edward Hubert Hamilton.
 30/1433—Davidson, Russell Charles.
 30/1434—Davidson, Russell Charles.
 30/1435—Wilson, Lyle George; Champoin, Brian.
 30/1437—Argus, Stephen.

Yerilla District.

Gold Mining Leases.

- 31/1513—Reid, Roger.
 31/1514—Reid, Roger.
 31/1578—Brown, Roy.
 31/1580—Stockwell, William Graham.

EAST MURCHISON MINERAL FIELD.

Lawlers District.

Gold Mining Leases.

- 36/1471—Dvorak, Vincent; Novak, Vaclav Jaroslav.
 36/1507—Cottee, Donald James; Cottee, Robert Michael.
 36/1518—Texasgulf Australia Ltd.
 36/1519—Williams, Peter Thomas; Nielsen, Melvin Lewis.
 36/1525—Texasgulf Australia Ltd.
 36/1526—Texasgulf Australia Ltd.
 36/1527—Texasgulf Australia Ltd.
 36/1528—Texasgulf Australia Ltd.

- 36/1529—Texasgulf Australia Ltd.
 36/1530—Texasgulf Australia Ltd.
 36/1531—Texasgulf Australia Ltd.
 36/1532—Texasgulf Australia Ltd.
 36/1533—Texasgulf Australia Ltd.
 36/1534—Texasgulf Australia Ltd.
 36/1535—Texasgulf Australia Ltd.
 36/1536—Texasgulf Australia Ltd.
 36/1537—Texasgulf Australia Ltd.
 36/1538—Texasgulf Australia Ltd.
 36/1539—Texasgulf Australia Ltd.
 36/1540—Texasgulf Australia Ltd.
 36/1541—Texasgulf Australia Ltd.
 36/1542—Texasgulf Australia Ltd.
 36/1543—Texasgulf Australia Ltd.
 36/1544—Texasgulf Australia Ltd.
 36/1545—Texasgulf Australia Ltd.
 36/1546—Texasgulf Australia Ltd.
 36/1547—Texasgulf Australia Ltd.
 36/1548—Texasgulf Australia Ltd.
 36/1549—Texasgulf Australia Ltd.
 36/1550—Texasgulf Australia Ltd.
 36/1551—Texasgulf Australia Ltd.
 36/1552—Texasgulf Australia Ltd.
 36/1553—Texasgulf Australia Ltd.
 36/1554—Texasgulf Australia Ltd.
 36/1622—O'Dea, Jane Christine.

MT. MARGARET MINERAL FIELD.

Mt. Malcolm District.

Gold Mining Leases.

- 37/2085—Straw, Jack; Sprigg, Stephen Garth.
 37/2094—Straw, Jack; Sprigg, Stephen Garth.
 37/2102—Straw, Jack; Poon, Hoon Jack.
 37/2330—Brennan, James.
 37/2359—Straw, Jack; Hadfield, Neil Winton; Sprigg, Stephen Garth.
 37/2583—Wierobiej, Edward Henryk.
 37/2584—Wierobiej, Edward Henryk.
 37/2585—Wierobiej, Edward Henryk.
 37/2586—Wierobiej, Edward Henryk.
 37/2702—Good, Clifford James; McGowan, Peter Francis; Cowan, Kingsley Walter.
 37/2922—Smith, Brett Andrew; Elliot, Frank Steven.
 37/3102—Sargent, Robert Bruce; Barnes, Cyril.
 37/3103—Sargent, Robert Bruce; Barnes, Cyril.
 37/3126—Madriaga, Simon.
 37/3163—Evans, Edward.

MT. MARGARET DISTRICT.

Gold Mining Leases.

- 38/2880—Rhodes, Hans John.
 38/2896—Marsh, Donald George.
 38/3897—Raynor, Brian.
 38/2898—Raynor, Brian.
 38/2899—Rhodes, Hans John.
 38/2957—Marsh, Donald George.
 38/2976—Texasgulf Australia Ltd.
 38/2977—Texasgulf Australia Ltd.
 38/2978—Texasgulf Australia Ltd.
 38/2979—Texasgulf Australia Ltd.
 38/2980—Marsh, Donald George.
 38/2981—Texasgulf Australia Ltd.
 38/2982—Texasgulf Australia Ltd.
 38/2983—Texasgulf Australia Ltd.
 38/3024—Texasgulf Australia Ltd.
 38/3025—Texasgulf Australia Ltd.
 38/3026—Texasgulf Australia Ltd.
 38/3027—Texasgulf Australia Ltd.
 38/3028—Texasgulf Australia Ltd.
 38/3029—Texasgulf Australia Ltd.
 38/3033—Texasgulf Australia Ltd.
 38/3034—Texasgulf Australia Ltd.
 38/3035—Texasgulf Australia Ltd.
 38/3036—Texasgulf Australia Ltd.
 38/3037—Texasgulf Australia Ltd.
 38/3038—Texasgulf Australia Ltd.
 38/3039—Texasgulf Australia Ltd.
 38/3040—Texasgulf Australia Ltd.
 38/3041—Texasgulf Australia Ltd.
 38/3042—Texasgulf Australia Ltd.
 38/3077—Biggs, Neil Milfred; Darlington, Kevin.
 38/3078—Marsh, Donald George.
 38/3081—Marsh, Donald George.
 38/3083—Harris, Dannie; Narkle, Phillip.
 38/3095—Payne, Francis Walter.

MT. MORGANS DISTRICT.

Gold Mining Leases.

- 39/786—Williams, Geoffrey Thomas; Williams, Michael John.
 39/871—Parker, Ronald Thomas; Parker, Susan Lorraine.
 39/818—Parker, Ronald Thomas; Parker, Susan Lorraine.
 39/942—Parker, Susan Lorraine.
 39/943—Parker, Susan Lorraine; Parker, Ronald Thomas.
 39/954—Kalamunda Commodities Pty Ltd.
 39/955—Kalamunda Commodities Pty Ltd.
 39/956—Kalamunda Commodities Pty Ltd.
 39/957—Kalamunda Commodities Pty Ltd.
 39/958—Crowe, Jan Alexander.
 39/959—Crowe, Jan Alexander.
 39/980—Rose, Gordon Frederick.
 39/984—Martin, Colin Hillier; Connell, William Francis; Posnicki, William Victor.
 39/989—Sargent, Robert Bruce.
 39/1000—Rose, Denis Charles.
 39/1029—Brownley, Marriss Norriss.
 39/1030—Brownley, Marriss Norriss.
 39/1111—Murray, Frances Ruth; Murray, Thomas Cumba.
 39/1215—Hamilton, Noel David; Dime, Arthur.
 39/1309—Andrews, Michael John.

NORTH COOLGARDIE MINERAL FIELD.

Niagara District.

Gold Mining Leases.

- 40/1144—Kalamunda Commodities Pty Ltd.
 40/1145—Kalamunda Commodities Pty Ltd.
 40/1154—Nichols, Malcolm.
 40/1187—Paull, Henry George; Paull, Terrence.
 40/1201—Buttery, Robert Charles; Walley, Hugh Gordon; O'Keefe, Edward Anthony.

PILBARA MINERAL FIELD.

Marble Bar District.

Gold Mining Leases.

- 45/1192—Endeavour Resources Limited.
 45/1520—Higgins, Timothy Smiddy.
 45/1521—Higgins, Timothy Smiddy.
 45/1559—Endeavour Resources Ltd.
 45/1560—Endeavour Resources Ltd.
 45/1561—Endeavour Resources Ltd.
 45/1562—Endeavour Resources Ltd.
 45/1563—Endeavour Resources Ltd.
 45/1564—Endeavour Resources Ltd.
 45/1565—Endeavour Resources Ltd.
 45/1566—Endeavour Resources Ltd.
 45/1567—Endeavour Resources Ltd.
 45/1568—Endeavour Resources Ltd.
 45/1576—Crowe, Alan Francis.
 45/1577—Crowe, Alan Francis.
 45/1578—Crowe, Alan Francis.
 45/1650—Moriarty, Murray Edward; Thurstans, John Frank; Wills, John Peter.
 45/1668—Higgins, Timothy Smiddy.
 45/1669—Higgins, Timothy Smiddy.
 45/1701—Aitchison, George Philip.
 45/1872—Quartermaine, Warren Noel.

Nullagine District.

Gold Mining Leases.

- 46/362L—Collins, Trevor Robert.
 46/424—Busznan, Michael; Everett, Donald.
 46/441—Barrett, Thomas Leslie; Barrett, June Lynette.
 46/442—Barrett, Thomas Leslie; Barrett, June Lynette.
 46/443—Baker, George.
 46/446—Barrett, Thomas Leslie.

WEST PILBARA MINERAL FIELD.

Gold Mining Leases.

- 47/453—Stevens, Frederick Edward.
 47/454—Stevens, Frederick Edward.
 47/455—Stevens, Frederick Edward.
 47/456—Stevens, Frederick Edward.
 47/457—Stevens, Frederick Edward.
 47/458—Stevens, Frederick Edward.
 47/459—Stevens, Frederick Edward.
 47/460—Stevens, Frederick Edward.
 47/461—Stevens, Frederick Edward.

- 47/462—Stevens, Frederick Edward.
 47/467—Bulara Mining Pty Ltd.; Tullock, Edward.
 47/468—Bulara Mining Pty Ltd.; Tullock, Edward.
 47/469—Bulara Mining Pty Ltd.; Tullock, Edward.
 47/470—Bulara Mining Pty Ltd.; Tullock, Edward.
 47/478—Wamin Holdings Pty Ltd.
 47/479—Wamin Holdings Pty Ltd.
 47/480—Wamin Holdings Pty Ltd.
 47/481—Wamin Holdings Pty Ltd.
 47/482—Wamin Holdings Pty Ltd.
 47/483—Wamin Holdings Pty Ltd.
 47/484—Wamin Holdings Pty Ltd.
 47/508—Wamin Holdings Pty Ltd.

MURCHISON MINERAL FIELD.

Meekatharra District.

Gold Mining Leases.

- 51/2114—Hooper, J. C.
 51/2119—Hooper, J. C.
 51/2347—Bunter, Vaughn Charles; Hopkins, Roy Evan.
 51/2354—Crothers, Geoffrey John.
 51/2405—Green, Ronald Stephen; Robinson, William Eric Percival; Percy, Thomas Francis; Camp, Alan James.
 51/2406—Green, Ronald Stephen; Robinson, William Eric Percival; Percy, Thomas Francis; Camp, Alan James.
 51/2407—Green, Ronald Stephen; Robinson, William Eric Percival; Percy, Thomas Francis; Camp, Alan James.
 51/2409—Green, Ronald Stephen; Robinson, William Eric Percival; Percy, Thomas Francis; Camp, Alan James.
 51/2410—Green, Ronald Stephen; Robinson, William Eric Percival; Percy, Thomas Francis; Camp, Alan James.
 51/2411—Green, Ronald Stephen; Robinson, William Eric Percival; Percy, Thomas Francis; Camp, Alan James.
 51/2434—Mallows, David Fredric; White, Audrey May.
 51/2504—Kristiansen, Peter Cecil.

PEAK HILL MINERAL FIELD.

Gold Mining Leases.

- 52/690—Baumgarten, Leslie Albert.
 Higgins, Timothy Smiddy.
 52/691—Baumgarten, Leslie Albert.
 Higgins, Timothy Smiddy.

EAST MURCHISON MINERAL FIELD.

Wiluna District.

Gold Mining Leases.

- 53/853—Woinar, Bennard Anthony.
 53/854—Woinar, Bennard Anthony.

EAST MURCHISON MINERAL FIELD.

Black Range District.

Gold Mining Leases.

- 57/1303—Rogers, Frank; McDowell, Robin.
 57/1586—Griffiths, W.

MURCHISON MINERAL FIELD.

Mt. Magnet District.

Gold Mining Leases.

- 58/1881—Letizia, Anthony.
 58/1883—Letizia, Anthony.
 58/1883—Letizia, Anthony.
 58/1884—Letizia, Anthony.
 58/2418—Johansen, Karl; Johansen, Olaf Johannes.
 58/2419—Johansen, Karl; Johansen, Olaf Johannes.
 58/2420—Johansen, Karl; Johansen, Olaf Johannes.
 58/2435—Harts, C.

YALGOO MINERAL FIELD.

Gold Mining Leases.

- 59/1364—Reudavey, Paterick Francis.
 59/1575—Webb, Leonard Ernest.
 59/1576—Webb, Leonard Ernest.
 59/1577—Webb, Leonard Ernest.

DUNDAS MINERAL FIELD.

Gold Mining Leases.

63/2498—Papili Pty Ltd.
63/2655—Papili Pty Ltd.
63/2656—Papili Pty Ltd.
63/2657—Papili Pty Ltd.
63/2658—Papili Pty Ltd.
63/2659—Papili Pty Ltd.

SOUTH WEST MINERAL FIELD.

Coal Mining Leases.

70/1271—Ferrovaniadium Corporation N.L.
70/1272—Ferrovaniadium Corporation N.L.
70/4454—Moore, Keith David.
70/4455—Moore, Keith David.
70/4456—Moore, Keith David.

YILGARN MINERAL FIELD.

Gold Mining Leases.

77/4590—White, Ronald William.
77/4812—Wright, Laurence Barton.
77/4885—McNaughton, Donald; Greenfield, Christopher Luke.
77/4908—Taylor, Edward John; Schultz, Raymond James.

77/4983—Schultz, Raymond James.
77/4986—Finn, William George; Wilson, Elsie Florence.
77/4987—Finn, William George; Wilson, Elsie Florence.
77/5150—Pohl, Rolf; Evans, Edward Michael.
77/5153—Milton, Margaret Mary.
77/5162—Schultz, Raymond James.

Machinery Leases.

77/13—Finn, William George.

KIMBERLEY MINERAL FIELD.

Gold Mining Leases.

80/151—Devenish, John Richard.
80/242—Philip, Richard Alan; Philip, Cecil Alan; Philip, Dorothea May; McIntyre, Dorothy Mary.
80/306—Bridge, Bernard Charles; Bridge, Margaret Anne.
80/307—Bridge, Bernard Charles; Bridge, Margaret Anne.
80/308—Bridge, Bernard Charles; Bridge, Margaret Anne.
80/309—Bridge, Bernard Charles; Bridge, Margaret Anne.
80/310—Warne, Daniel Victor.

MINING ACT 1904

Department of Mines,
Perth, 7 June 1983

IN accordance with the provisions of the Mining Act 1904, His Excellency the Governor in Executive Council has been pleased to deal with the following mining tenements.

D. R. KELLY,
Director General of Mines.

The lessee of the undermentioned Gold Mining Leases was fined the sum set opposite the same as an alternative to forfeiture of the said Leases for breach of Labour conditions.

Mineral Field	District	No. of Leases	Lessee	Fine
Mt. Margaret Mt. Margaret.... 38/2754 and 38/2758	Raymond Lovi Smith	\$50 per lease

**REPORT OF THE HONORARY
ROYAL COMMISSION INTO
THE DAIRY PRODUCTS AND
MARKET MILK 1982**

Chairman Hon. B. R. Blaikie, M.L.A.

Counter Sales—\$4.00
Mailed Plus Postage on 1 kg

**REPORT OF THE JOINT SELECT
COMMITTEE OF THE
LEGISLATIVE COUNCIL AND
LEGISLATIVE ASSEMBLY ON—
OFFICES OF PROFIT OF MEMBERS
OF PARLIAMENT AND MEMBERS
CONTRACTS WITH THE CROWN—
NOVEMBER 1982**

Chairman Hon. N. McNeill, M.L.C.
Counter Sales—\$1.50
Mailed Local—\$2.10
Mailed Interstate—\$2.20

GOVERNMENT GAZETTE

NOTICE TO SUBSCRIBERS

COPY DEADLINE All copy for publication must be in the hands of the Government Printer by 3 p.m. on the **WEDNESDAY** before publication.

WILLIAM C. BROWN, J.P.
Government Printer.

**COMMISSION OF THE PEACE FOR
W.A.—JULY, 1980**

Prices—

Counter Sales—\$1.30
Mailed Local—\$2.30
Country and Interstate—\$2.50

**PARLIAMENT OF
WESTERN AUSTRALIA
LEGISLATIVE COUNCIL**

**FIRST REPORT OF THE
STANDING COMMITTEE ON
GOVERNMENT AGENCIES—
NOVEMBER 1982**

Chairman Hon. R. L. Williams, M.L.C.
Counter Sales—\$0.60
Mailed Local—\$1.10
Mailed Interstate—\$1.15

**REPORT OF THE ROYAL
COMMISSION "FREMANTLE
PRISON" 1973.**

(Commissioner, His Honour Robert E. Jones.)

Prices—

Counter Sales—\$1.50
Mailed Plus Postage on 1 kg
Mailed Interstate—\$4.70

**PROPOSED
INDUSTRIAL RELATIONS ACT**

AS PREPARED BY

E. R. KELLY, ESQ.,

Senior Commissioner

W.A. Industrial Commission

September 21, 1978.

Counter Sales—\$1.50
Mailed W.A.—\$2.50
Mailed Interstate—\$2.70

**RELIGIOUS EDUCATION IN THE
GOVERNMENT SCHOOLS OF
WESTERN AUSTRALIA JULY 1977**

Chairman Mr. W. E. Nott, S.M.

Prices—

Counter Sales—\$1.90
Mailed W.A.—\$2.90
Mailed Interstate—\$3.10

**REPORT BY COMMITTEE OF INQUIRY
INTO**

**TEACHER EDUCATION,
NOVEMBER, 1980.**

Chairman—Dr. R. L. VICKERY

Prices:—

Counter Sales—\$2.50.
Mailed Local—\$3.50
Mailed Interstate—\$3.70

**DIGEST OF
WESTERN AUSTRALIAN
ARBITRATION REPORTS**
Volumes 1 to 14—1901-1920

Prices—

Counter Sales—\$5.00
Mailed Local—\$6.00
Mailed Interstate—\$6.20

**REPORT ON COMMITTEE OF
INQUIRY INTO RESIDENTIAL
CHILD CARE, SEPTEMBER, 1976**

CHAIRMAN—BERYL GRANT

Prices—

Counter Sales—\$2.50
Mailed Plus Postage on 1 kg

Report of an Analytical Study of the proposed Corridor Plan for Perth and possible alternate approach to a regional plan for the Metropolitan area, 4th August 1971, to 31st Jan., 1972 by Paul Ritter

Prices—

Counter Sales—\$5.00
Mailed Local—\$6.00
Mailed Interstate—\$6.20

**DIGEST OF
WESTERN AUSTRALIAN
INDUSTRIAL GAZETTES**

Volumes 1 to 10—1921-1930

Prices—

Counter Sales—\$5.00
Mailed Local—\$6.00
Mailed Interstate—\$6.20

**REPORT ON THE INQUIRY INTO
THE BUILDING INDUSTRY OF
WESTERN AUSTRALIA, 1973-74**

(Enquirer, Charles Howard Smith, Q.C.)

Prices—

Counter Sales—\$1.00
Mailed W.A.—\$2.00
Mailed Eastern States—\$2.20

**REPORT OF THE EGG INDUSTRY
ENQUIRY OF W.A., 1973.**

(Neil D. McDonald Enquirer.)

Prices—

Counter Sales—\$3.50
Mailed Plus Postage on 1 kg

**FLORA OF
WESTERN AUSTRALIA**

Vol. 1, Part 1 (only)
By C. A. Gardner.

Prices—

Counter Sales—\$4.50
Mailed Plus Postage on 1 kg

**REPORT OF THE
SELECT COMMITTEE OF THE
LEGISLATIVE COUNCIL ON
NATIONAL PARKS—1981**

(Hon. A. A. Lewis, M.L.C., Chairman)

Prices—

Counter Sales—\$5.00
Mailed Plus Postage on 1 kg

**REPORT OF THE ROYAL
COMMISSION INTO
“ABORIGINAL AFFAIRS” 1974**

(Commissioner Hon. Judge Lyn C. Furnell, Q.C.)

Prices—

Counter Sales—\$5.00
Mailed Plus Postage on 2 kg

**POST SECONDARY EDUCATION
IN
WESTERN AUSTRALIA
REPORT 1976**

Chairman—Professor P. H. Partridge

Prices—

Counter Sales—\$3.00
Mailed W.A.—\$4.00
Mailed Interstate—\$4.20

**REPORT OF THE COMMITTEE TO ENQUIRE
INTO THE PROVISIONS OF WELFARE
SERVICES BY LOCAL GOVERNMENT IN
WESTERN AUSTRALIA, MAY 1981.**

CHAIRMAN MR. L. F. O'MEARA

Price \$3.50

Mailed Plus Postage on 227 grams
Mailed Local—\$4.70

**ELECTORAL ACT ENQUIRY
REPORT OF HIS HONOUR A. E. KAY
TO THE**

HONOURABLE D. H. O'NEIL, M.L.A.
CHIEF SECRETARY

October 1978.

Counter Sales—\$2.00
Mailed W.A.—\$3.00
Mailed Interstate—\$3.20

**THE PARLIAMENT OF W.A. DIGEST
1979 (No. 7)**

(Compiled in the Offices of the Clerk of the
Legislative Assembly)
(Synopsis of Legislation)

Price—\$0.90
Mailed—\$1.50

**REVIEW OF
FIREARM LEGISLATION
OF WESTERN AUSTRALIA—1981**

By O. F. Dixon

Prices—

Counter Sales—\$3.00
Mailed Plus Postage on 1 kg

**REPORT OF THE COMMITTEE OF
INQUIRY INTO THE RATE OF
IMPRISONMENT IN W.A.—1981**

Chairman—O. F. Dixon

Prices—

Counter Sales—\$4.60
Mailed Plus Postage on 1 kg

SPECIAL NOTICE.

Concerning "Government Gazette" notices for publication lodged at the Government Printer's Wembley Office—notice must be lodged with "Parliamentary Papers" Salvado Road, Wembley prior to 3.00 p.m. on the Wednesday before publication.

WILLIAM C. BROWN, J.P.
Government Printer.

Available only from Marine and Harbours Department, 6 Short Street, Fremantle.

Phone 335 0888.

Navigable Waters Regulations, 1958.
Regulations for Preventing Collisions at Sea.
Regulations for the Examination of Applicants for Masters, Mates, Coxswain, Engineers, Marine Motor Engine Drivers and Marine Surveyors.

**REPORT OF THE SELECT COMMITTEE
OF THE
LEGISLATIVE COUNCIL
ON
NATIONAL PARKS—1981**

(Hon. A. A. LEWIS, M.L.C.—CHAIRMAN).

Prices—

Counter Sales—\$5.00
Mailed Plus Postage on 1 kg

**REPORT ON LAMB MARKETING
IN WESTERN AUSTRALIA**

by Consumer Protection Bureau,

5th July, 1974.

Prices—

Counter Sales—\$1.40
Mailed Plus Postage on 1 kg

**REPORT OF
THE SPECIAL COMMITTEE ON
THE PROPOSAL FOR A WEST-
ERN AUSTRALIAN HERITAGE
COMMISSION — 1975.**

(Chairman—Mr. R. H. Doig)

PRICES—

Counter Sales—\$1.50
Mailed W.A.—\$2.50
Mailed Interstate—\$2.70

**THE PILBARA STUDY
REPORT ON THE INDUSTRIAL
DEVELOPMENT OF THE PILBARA—
JUNE 1974**

(By the Pilbara Study Group Director—
E. C. R. Spooner.)

Prices—

Counter Sales—\$3.00
Mailed Plus Postage on 2 kg

**REPORT OF THE
ROYAL COMMISSION INTO
GAMBLING, 1974**

(Commissioner Mr. P. R. Adams, Q.C.)

Prices—

Counter Sales—\$3.00
Mailed W.A.—\$4.00
Mailed Interstate—\$4.20

**REPORT OF THE
ROYAL COMMISSION INTO
AIRLINE SERVICES IN W.A. 1975**

(Commissioner Hon. Sir Reginald R. Sholl)

Prices—

Counter Sales—\$5.00
Mailed Plus Postage on 1 kg

**THE NATURAL FEATURES OF
ROTTNEST ISLAND**

Collated by G. R. W. Meadly M.Sc.

Prices—

Counter Sales—\$1.80

Mailed Plus Postage on 143 grams

THE REPORT OF O. F. DIXON

Regarding Allegations of Graft and
Corruption Within the Police Force 1982

Prices—

Counter Sales—\$2.00

Mailed Plus Postage on 256 grams

**WESTERN AUSTRALIA 1829-1979
REPORT ON THE CELEBRATIONS
TO THE PARLIAMENT OF
WESTERN AUSTRALIA BY THE
150th ANNIVERSARY BOARD**

Executive Chairman—

Slade Drake-Brockman, C.M.G.

Prices—

Counter Sales—\$10.00

Mailed Plus Postage on 1 kg

NOTICE

Subscriptions are required to commence and terminate with a quarter.

The *Government Gazette* is published on Friday in each week, unless interfered with by public holidays or other unforeseen circumstances.

SUBSCRIPTIONS:—The subscriptions to the *Government Gazette* are as follows:—

Annual subscriptions, \$93.00; nine months, \$70.00; six months, \$51.00; three months, \$35.00; single copies (current year), \$0.85; single copies (previous years, up to 10 years), \$1.00, over 10 years, \$1.20.

**STANDING ORDER
SUBSCRIPTION SERVICE**

(Price quoted includes postage)
Western Australian Statutes—Per Annum.

	Local (W.A.) \$	Interstate, N.Z., P.N.G. \$	Overseas \$
Loose Statutes (\$13.75)	18.80	23.00	26.10
Bound Statutes (\$42.00)	47.10	51.30	54.40
Loose and Bound (\$55.75)	65.90	74.30	80.50
Sessional Bills—\$21.50 Australia Wide.			

**REPORT OF THE
JUDICIAL ENQUIRY INTO THE
WORKERS' COMPENSATION ACT
OF**

WESTERN AUSTRALIA

SEPTEMBER 1978-JANUARY 1979

CHAIRMAN B. J. DUNN

Counter Sales—\$2.00

Mailed W.A.—\$3.00

Mailed Interstate—\$3.20

**THE REPORT OF O. F. DIXON
ON**

**A. THE ACTION TAKEN BY THE POLICE
REGARDING ALLEGATIONS OF GRAFT
AND CORRUPTION WITHIN THE
POLICE FORCE**

AND

**B. WHAT FURTHER ACTION IS NECES-
SARY REGARDING SUCH ALLEGA-
TIONS—1982.**

Prices—

Counter Sales—\$2.00

Mailed Local—\$3.00

Mailed Eastern States—\$3.20

**GOVERNMENT GAZETTE ADVERTISING
CHARGES**

Deceased Estate Notices, per Estate—\$7.50

Real Estate and Business Agents and Brokers

Licences, etc., per Notice—\$15.00

All Other Notices

per Column Centimetres—\$1.50

\$7.50—Minimum Charge.

**REPORT OF THE HONORARY
ROYAL COMMISSION INTO THE
BEEF AND SHEEP MEATS
INDUSTRY 1976.**

Chairman Hon. A. V. Crane, M.L.A.

Prices—

Counter Sales—\$3.50

Mailed Plus Postage on 1 kg

SPECIAL NOTICE
SUBSCRIPTION CHARGES

GOVERNMENT GAZETTE

Counter Sales, per copy—\$0.85
Annual Subscription (Excluding
Extraordinary Copies) Including
Postage (Surface Mail)—\$93.00
per annum

INDUSTRIAL GAZETTE

Counter Sales—per copy—\$2.50
Annual Subscription, Including Postage
(Surface Mail)—\$50.00 per annum

HANSARD

Counter Sales, per copy—\$2.20
(Surface Mail)—\$57.50

COMMITTEE OF INQUIRY
INTO
RATES AND TAXES
ATTACHED TO LAND VALUATION,
REPORT 1975

(Mr. Gerald Keall, Chairman)

Prices—

Counter Sales—\$2.30
Mailed Plus Postage on 1 kg

N O T I C E**TRADING HOURS**

WEMBLEY—HEAD OFFICE
(Parliamentary Papers)

GOVERNMENT PRINTER'S
PUBLICATION SALES OFFICE
SALVADO ROAD, WEMBLEY

Phone 381 3111 Extensions 374 and 376
8.00 a.m. to 4.30 p.m.
(Continually Mon. to Fri.)

PERTH OFFICE

GOVERNMENT PUBLICATIONS CENTRE
(Parliamentary Papers)

Ground Floor Superannuation Bldg.
32 St. George's Terrace, Perth 6000
Telephone 325 0231 Ext. 375
8.15 a.m. to 4.25 p.m.
(Continually Mon. to Fri.)

ROTTNEST ISLAND
IN HISTORY AND
LEGEND

Its Discovery and Development
Natural Beauties,
Fauna and Flora.

By W. Somerville.

Prices—

Counter Sales—\$3.50
Mailed W.A.—\$4.50

REPORT OF THE SELECT COMMITTEE
APPOINTED BY THE LEGISLATIVE
COUNCIL TO INQUIRE INTO AND REPORT
UPON THE
CURRENT POSITION OF NATIONAL
PARKS WITHIN THE STATE

Presented by the Hon. A. A. Lewis, M.L.C.,
27th November, 1979.

Prices—

Counter Sales—\$0.50
Mailed Plus Postage on 86 grams

Report of Government Secondary
Schools Discipline Committee

DISCIPLINE IN
SECONDARY SCHOOLS
IN WESTERN AUSTRALIA
1972

Prices—

Counter Sales—\$1.00
Mailed Plus Postage on 1 kg

REPORT OF THE SELECT COMMITTEE
OF THE LEGISLATIVE COUNCIL ON—
CULTURAL AND RECREATIONAL
FACILITIES 1982

Chairman Hon. A. A. Lewis, M.L.C.
Counter Sales—\$1.00
Mailed Local—\$1.60
Mailed Interstate—\$1.70

CURRENT RELEASE

**DOG ACT REVIEW COMMITTEE
REPORT MAY 1983**

Chairman Mr. F. H. Cavanough

Prices—

Counter Sales—\$1.90
Mailed W.A.—\$2.90
Mailed Interstate—\$3.10

**WESTERN AUSTRALIAN
LEGISLATIVE ASSEMBLY
STATISTICS RELATING TO THE
GENERAL ELECTION 19/2/83**

Prices—

Counter Sales—\$1.00
Mailed W.A.—\$1.60
Mailed Interstate—\$1.70

**WESTERN AUSTRALIAN
LEGISLATIVE COUNCIL
STATISTICS RELATING TO THE
GENERAL ELECTION 19/2/83**

Prices—

Counter Sales—\$1.00
Mailed W.A.—\$1.60
Mailed Interstate—\$1.70

**STATE ELECTORAL DEPARTMENT
INDEX 1983—LEGISLATIVE ASSEMBLY,
DISTRICTS AND
LEGISLATIVE COUNCIL, PROVINCES
STREETS - TOWNS - METROPOLITAN
AND COUNTRY AREAS**

Counter Sales—\$3.50
Mailed Plus Postage on 1 kg

**WESTERN AUSTRALIA
REPORT OF
GOVERNMENT REGULATIONS
REVIEW COMMITTEE
FEBRUARY 1983**

An examination of the experiences of Western Australian business in dealing with Government at the Federal, State and local levels—the effects of compliance with and constraints imposed by Regulations.

Prices—

Counter Sales—\$4.00
Mailed W.A.—\$5.00
Mailed Interstate—\$5.20

CONTENTS.

**REGULATIONS, BY-LAWS, RULES,
DETERMINATIONS, ORDERS.**

	Page
Architects' Board of W.A. Amendment By-laws 1983	1923
Child Welfare Amendment Regulations 1983	1867-8

GENERAL CONTENTS.

	Page
Bankruptcy Act	1936
*Child Welfare	1865-6
Coal Mines Regulation Act	1936
Companies Act	1934
Companies (Western Australia) Code	1934
Crown Law Department	1866-7
Deceased Persons' Estates	1935-6
Education Department	1930
Finance Brokers Control Act	1866
Fisheries	1869
Health Department	1869
Housing Act	1870
Justices of the Peace	1866-7
Lands Department	1870-1
Local Government Department	1928-30
Main Roads	1933
Marine and Harbours	1924
Metropolitan Region Planning	1920
Mines Department	1936-69
Municipalities	1926-7
Notices of Acquisition	1924
Notices of Intention to Resume Land	1925
Orders in Council	1865-6
Petroleum (Submerged Lands) Act	1936
Proclamations	1865
Public Trustee	1935-6
Public Works Department	1922-3
Public Works Tenders	1920-2
Registrar General	1934
Tender Board	1931-3
Tenders for Government Printing	1933
Town Planning	1872-1920
Treasury	1866
Trustees Act	1935-6
Unclaimed Money	1935
West Australian Trustees Limited Act	1935
Wildlife Conservation Act	1869

