

Government Gazette

OF

WESTERN AUSTRALIA

(Published by Authority at 3.30 p.m.)

No. 53]

PERTH: FRIDAY, 29 JULY

[1983

Transfer of Land Act 1893.

PROCLAMATION

WESTERN AUSTRALIA,] By His Excellency Rear-Admiral Sir Richard John
To Wit: Trowbridge, Knight Commander of the Royal
RICHARD Victorian Order, Knight of Grace of the Most
TROWBRIDGE, Venerable Order of the Hospital of St. John of
Governor, Jerusalem, Governor in and over the State of
[L.S.] Western Australia and its Dependencies in the
Commonwealth of Australia.

File No. 5735/50, V.9.

WHEREAS by the Transfer of Land Act 1893, the Governor is empowered by Proclamation in the *Government Gazette* to invest in Her Majesty as of Her former estate all or any lands, whereof Her Majesty may become the registered proprietor, and whereas Her Majesty is now the registered proprietor of the land described in the Schedules annexed hereto: Now therefore, I, the Governor with the advice and consent of the Executive Council, do by this my Proclamation invest in Her Majesty, Her Heirs and Successors, the land described in the Schedules annexed hereto as of Her former estate.

Schedule 1.

File No.; Description of Land; Certificate
of Title Volume; Folio.

- 570/17—Portion of Avon Location 8391; 1600; 969.
3419/77—Portion of Sussex Location 472; 1218; 272.
3016/77—Portion of each of Avon Locations 5551, 8441
and 21793 and being Lot 1 the subject
of Diagram 63220; 1642; 951.
1839/983—Portion of each of Swan Locations V and
1115 and being Lot 32 on Plan 8026;
1636; 437.
1866/981—Preston Agricultural Area Lot 183; 1039;
979.
1866/981—Portion of Preston Agricultural Lot 184;
1100; 066.
1318/982—Wellington Location 3675; 1337; 591.
1060/78—Portion of Geraldton Suburban Lot 99; 1636;
104.
469/44—Northcliffe Lot 9; 1179; 915.

Schedule 2.

File No.; Description of Land.

- 3767/59—Portion of Swan Location 24 and being Lot
505 on Diagram 39725 and being part of
the land comprised in Certificate of Title
Volume 1486 Folio 414.

Given under my hand and the Public Seal of the
said State, at Perth, this 19th day of July,
1983.

By His Excellency's Command,

K. F. McIVER,
Minister for Lands
and Surveys.

GOD SAVE THE QUEEN ! ! !

Land Act 1933.

PROCLAMATION

WESTERN AUSTRALIA,] By His Excellency Rear-Admiral Sir Richard John
To Wit: Trowbridge, Knight Commander of the Royal
RICHARD Victorian Order, Knight of Grace of the Most
TROWBRIDGE, Venerable Order of the Hospital of St. John of
Governor, Jerusalem, Governor in and over the State of
[L.S.] Western Australia and its Dependencies in the
Commonwealth of Australia.

File No. 1860/983.

WHEREAS by section 31 of the Land Act 1933, the Governor may by Proclamation and subject to such conditions as may be expressed therein, classify as of Class A any lands of the Crown reserved to Her Majesty for any of the purposes specified in the said section: and whereas it is deemed expedient that Reserve No. 38395 for the purpose of "Conservation of Flora and Fauna" as described hereunder, should be classified as of Class A: Now, therefore I, the Governor with the advice of Executive Council do by this my Proclamation classify as of Class A the reserve described hereunder.

Schedule.

- Reserve No. 38395, comprising Babakin Lots 40 and
43 containing an area of 70.219 8 hectares.
(Plan Babakin Townsite.)

Given under my hand and the Public Seal of West-
ern Australia, at Perth, this 19th day of July,
1983.

By His Excellency's Command,

K. F. McIVER,
Minister for Lands and Surveys.

GOD SAVE THE QUEEN ! ! !

Land Act 1933.

PROCLAMATION

WESTERN AUSTRALIA,] By His Excellency Rear-Admiral Sir Richard John
To Wit: J Trowbridge, Knight Commander of the Royal
RICHARD Victorian Order, Knight of Grace of the Most
TROWBRIDGE, Venerable Order of the Hospital of St. John of
Governor, Jerusalem, Governor in and over the State of
[L.S.] Western Australia and its Dependencies in the
Commonwealth of Australia.

File No. 971/61.

WHEREAS by section 31 of the Land Act 1933, the Governor may by Proclamation and subject to such conditions as may be expressed therein, classify as of Class A any lands of the Crown reserved to Her Majesty for any of the purposes specified in the said section: and whereas it is deemed expedient that Reserve No. 1432 for the purpose of "Conservation of Flora and Fauna, and Water" as described hereunder, should be classified as of Class A: Now, therefore I, the Governor with the advice of Executive Council do by this my Proclamation classify as of Class A the reserve described hereunder.

Schedule.

Reserve No. 1432, comprising Yilgarn Location 1310 containing an area of 805.939 1 hectares.

(Plan 35/80.)

Given under my hand and the Public Seal of Western Australia, at Perth, this 19th day of July, 1983.

By His Excellency's Command,

K. F. McIVER,

Minister for Lands and Surveys.

GOD SAVE THE QUEEN ! ! !

Marine and Harbours Act 1981.

PROCLAMATION

WESTERN AUSTRALIA,] By His Excellency Rear-Admiral Sir Richard John
To Wit: J Trowbridge, Knight Commander of the Royal
RICHARD Victorian Order, Knight of Grace of the Most
TROWBRIDGE, Venerable Order of the Hospital of St. John of
Governor, Jerusalem, Governor in and over the State of
[L.S.] Western Australia and its Dependencies in the
Commonwealth of Australia.

PURSUANT to section 9 of the Marine and Harbours Act 1981, I, the Governor, acting with the advice and consent of the Executive Council, do hereby vest in the Minister for Transport, constituted under section 8 (1) of the Act all real and personal property, or interest in any such property set out in the following Schedule.

Schedule.

Esperance Lot 729—On Lands and Surveys Diagram 811403 and the marine navigation beacon and light established thereon.

Esperance Lot 841—On Lands and Surveys Diagram 84946 and the marine navigation beacon and light established thereon.

Geraldton Lot 1388—On original Plan No. 6608 and the marine navigation beacon and light established thereon.

Geraldton Lot 2589—On Lands and Surveys Diagram 81662 and the marine navigation beacon and light established thereon.

Geraldton Lot 2651—On Lands and Surveys Diagram 81662.

Denham Lot 12 on Denham Plan 106.

Given under my hand and the Public Seal of the said State, at Perth, this 19th day of July, nineteen hundred and eighty-three.

By His Excellency's Command,

JULIAN GRILL,

Minister for Transport.

GOD SAVE THE QUEEN ! ! !

AT a Meeting of the Executive Council held in the Executive Council Chamber, at Perth, this 19th day of July, 1983 the following Orders in Council were authorised to be issued:—

Land Act 1933.

ORDERS IN COUNCIL.

WHEREAS by section 34B (1) of the Land Act 1933, it is made lawful for the Governor to revoke an Order in Council issued pursuant to section 33 of that Act.

File No. 1679/11.—And Whereas by Order in Council dated 5 July 1978 Reserve 13359 was vested in the Shire of Murray in trust for the purpose of "Storage of Road Making Material".

File No. 2841/55.—And Whereas by Order in Council dated 23 March 1983 Reserve 24259 was vested in the Shire of Northam in trust for the purpose of "Community Centre" with power, subject to the approval in writing of the Minister for Lands and Surveys being first obtained, to lease the whole or any portion thereof for any term not exceeding twenty-one (21) years from the date of the lease.

File No. 4106/29.—And Whereas by Order in Council dated 18 April 1979 Reserve 24532 was vested in the Western Australian Wildlife Authority in trust for the purpose of "Conservation of Flora and Fauna".

File No. 3767/59.—And Whereas by Order in Council dated 3 May 1983 Reserve 25845 was vested in the Shire of Swan in trust for the purpose of "Public Recreation".

File No. 679/56.—And Whereas by Order in Council dated 17 October 1974 Reserve 28967 was vested in the Honourable Norman Eric Baxter M.L.C., Minister of Public Health for the time being and his successors in office in trust for the purpose of "Government Requirements (Mental Health Services)" with power to lease the whole or any portion thereof for any term not exceeding fifty (50) years from the date of the lease.

File No. 1708/70.—And Whereas by Order in Council dated 20 August 1980 Reserve 30469 was vested in the Western Australian Wildlife Authority in trust for the purpose of "Conservation of Flora and Fauna".

File No. 3622/71.—And Whereas by Order in Council dated 8 March 1983 Reserve 31473 was vested in the Shire of Lake Grace in trust for the purpose of "Power Station Site" with power, subject to the approval in writing of the Minister for Lands and Surveys being first obtained, to lease the whole or any portion thereof for any term not exceeding twenty-one (21) years from the date of the lease.

File No. 226/72.—And Whereas by Order in Council dated 27 February 1974 Reserve 32440 was vested in the Shire of Ravensthorpe in trust for the purpose of "Power Station Site".

File No. 1526/76.—And Whereas by Order in Council dated 13 July 1976 Reserve 34113 was vested in the Western Australian Alcohol and Drug Authority in trust for the purpose of "Alcohol and Drug Centre".

File No. 5171/54, V.2.—And Whereas by Order in Council dated 9 December 1981 Reserve 37535 was vested in the Shire of Esperance in trust for the purpose of "Recreation" with power, subject to the approval in writing of the Minister for Lands and Surveys being first obtained, to lease the whole or any portion thereof for any term not exceeding twenty-one (21) years from the date of the lease.

File No. 1383/982.—And Whereas by Order in Council dated 15 September 1982 Reserve 37954 was vested in the City of Stirling in trust for the purpose of "Drainage".

Now, therefore, His Excellency the Governor, by and with the advice and consent of the Executive Council, hereby directs that the beforementioned Orders in Council be revoked and the Vesting Orders cancelled accordingly.

J. E. A. PRITCHARD,

Clerk of the Council.

Land Act 1933.

ORDERS IN COUNCIL.

WHEREAS by section 33 of the Land Act 1933, it is made lawful for the Governor to direct that any Reserve shall vest in and be held by any person or persons to be named in the order in trust for the like or other public purposes to be specified in such order: And whereas it is deemed expedient as follows:—

File No. 971/61.—That Reserve No. 1432 (Yilgarn Location 1310) should vest in and be held by the Western Australian Wildlife Authority in trust for the purpose of "Conservation of Flora and Fauna, and Water".

File No. 16198/10.—That Reserve No. 13232 (Williams Location 12568) should vest in and be held by the Western Australian Wildlife Authority in trust for the purpose of "Conservation of Flora and Fauna".

File No. 1715/26.—That Reserve No. 19209 (Yilgarn Location 381) should vest in and be held by the Western Australian Wildlife Authority in trust for the purpose of "Conservation of Flora and Fauna".

File No. 4699/51.—That Reserve No. 23301 (Katanning Lot 420) should vest in and be held by the Shire of Katanning in trust for the purpose of "State Emergency Services Regional Headquarters".

File No. 4106/29.—That Reserve No. 24532 (Nangeenan Lots 69, 116, 144 to 149 inclusive and 152) should vest in and be held by the Western Australian Wildlife Authority in trust for the purpose of "Conservation of Flora and Fauna".

File No. 3767/59.—That Reserve No. 25845 (Swan Locations 7008, 9785 and 10472) should vest in and be held by the Shire of Swan in trust for the purpose of "Public Recreation".

File No. 3582/64.—That Reserve No. 27385 (Neridup Location 219) should vest in and be held by the Western Australian Wildlife Authority in trust for the purpose of "Conservation of Flora and Fauna, and Water".

File No. 3567/66.—That Reserve No. 28728 (Canning Location 2092) should vest in and be held by the Town of Armadale in trust for the purpose of "Public Recreation".

File No. 2542/66.—That Reserve No. 29602 (Cockburn Sound Location 2141) should vest in and be held by the City of Cockburn in trust for the purpose of "Public Recreation".

File No. 4192/68.—That Reserve No. 29614 (Cockburn Sound Location 2142) should vest in and be held by the City of Cockburn in trust for the purpose of "Public Recreation".

File No. 1708/70.—That Reserve No. 30469 (Plantagenet Location 7532) should vest in and be held by the Western Australian Wildlife Authority in trust for the purpose of "Conservation of Flora and Fauna".

File No. 3622/71.—That Reserve No. 31473 (Newdegate Lot 152) should vest in and be held by the State Energy Commission of Western Australia in trust for the purpose of "Power Station Site".

File No. 413/73.—That Reserve No. 32131 (Neridup Location 342) should vest in and be held by the Western Australian Wildlife Authority in trust for the purpose of "Conservation of Flora and Fauna".

File No. 226/72.—That Reserve No. 32440 (Ravenshorpe Lots 442 to 445 inclusive) should vest in and be held by the State Energy Commission of Western Australia in trust for the purpose of "Power Station Site".

File No. 3736/11.—That Reserve No. 35428 (Plantagenet Locations 7412 and 7427) should vest in and be held by the Western Australian Wildlife Authority in trust for the purpose of "Conservation of Flora and Fauna".

File No. 3235/78.—That Reserve No. 36472 (Dampier Location 137) should vest in and be held by the Minister of Public Health in trust for the purpose of "Hospital".

File No. 1383/982.—That Reserve No. 37954 (Hammersley Lot 5) should vest in and be held by the City of Stirling in trust for the purpose of "Drainage and Recreation".

File No. 3089/982.—That Reserve No. 38272 (Carnamah Lot 144) should vest in and be held by the Shire of Carnamah in trust for the purpose of "Public Recreation".

File No. 2173/981.—That Reserve No. 38375 (Carnarvon Lot 1222) should vest in and be held by the Shire of Carnarvon in trust for the purpose of "Parking and Public Utilities Services".

File No. 3296/981.—That Reserve No. 38388 (Ngalbain Location 70) should vest in and be held by the Minister for Water Resources in trust for the purpose of "Water Supply".

File No. 3459/981.—That Reserve No. 38390 (Plantagenet Location 7524) should vest in and be held jointly by the Commissioner of Main Roads and the Shire of Gnowangerup in trust for the purpose of "Gravel".

File No. 1867/981.—That Reserve No. 38392 (Donybrook Lot 512) should vest in and be held by the St. John Ambulance Association in Western Australia Incorporated in trust for the purpose of "Ambulance Depot".

File No. 1357/981.—That Reserve No. 38394 (Kaluwiri Location 32) should vest in and be held by the Commissioner of Main Roads in trust for the purpose of "Quarry (Main Roads Department)".

File No. 1860/983.—That Class "A" Reserve No. 38395 (Babakin Lots 40 and 43) should vest in and be held by the Western Australian Wildlife Authority in trust for the purpose of "Conservation of Flora and Fauna".

Now, therefore, His Excellency the Governor, by and with the advice and consent of the Executive Council, does hereby direct that the beforementioned Reserves shall vest in and be held by the beforementioned bodies in trust for the purposes aforesaid, subject nevertheless to the powers reserved to him by section 37 of the said Act.

J. E. A. PRITCHARD,
Clerk of the Council.

Land Act 1933.

ORDER IN COUNCIL.

File No. 2240/88, V2.

WHEREAS by section 33 of the Land Act 1933, it is made lawful for the Governor to direct that any Reserve shall vest in and be held by any person or persons to be named in the order in trust for the like or other public purposes to be specified in such order: And whereas it is deemed expedient that Reserve No. 1412 (Erivilla Location 13) should vest in and be held by Shire of Meekatharra in trust for "Historical Purposes".

Now, therefore, His Excellency the Governor, by and with the advice and consent of the Executive Council, does hereby direct that the beforementioned Reserve shall vest in and be held by the Shire of Meekatharra in trust for the purpose aforesaid, subject nevertheless to the powers reserved to him by section 37 of the said Act, and to the further condition that the lessees of Mount Gould Pastoral Station and the travelling public be allowed to utilise the well located thereon.

J. E. A. PRITCHARD,
Clerk of the Council.

Land Act 1933.

ORDERS IN COUNCIL.

WHEREAS by section 33 of the Land Act 1933, it is made lawful for the Governor to direct that any Reserve shall vest in and be held by any person or persons to be named in the Order, in trust for any of the purposes set forth in section 29 of the said Act, or for the like or other public purposes to be specified in such Order and with power of leasing: and whereas it is deemed expedient as follows:—

File No. 2841/55.—That Reserve No. 24259 (Wundowie Lots 158 and 424) should vest in and be held by the Shire of Northam in trust for the purpose of "Community and Pre-Primary Centre".

File No. 5171/54, V2.—That Reserve No. 37535 (Esperance Locations 457 and 2019) should vest in and be held by the Shire of Esperance in trust for the purpose of "Recreation".

File No. 2082/980.—That Reserve No. 38391 (Beacon Lot 673) should vest in and be held by the Shire of Mount Marshall in trust for the purpose of "Caravan Park".

Now, therefore, His Excellency the Governor, by and with the advice and consent of the Executive Council, does hereby direct that the beforementioned Reserves shall vest in and be held by the beforementioned bodies in trust for the purposes aforesaid with power to the said bodies subject to the approval in writing of the Minister for Lands and Surveys to each and every lease or assignment of lease being first obtained, to lease the whole or any portion thereof for any term not exceeding twenty one (21) years from the date of the lease, subject nevertheless to the powers reserved to me by section 37 of the said Act; provided that no such lease or assignment of lease shall be valid or operative until the approval of the Minister for Lands and Surveys or an officer authorised in that behalf by the Minister, has been endorsed on the Lease Instrument, or Deed of Assignment, as the case may be.

J. E. A. PRITCHARD,
Clerk of the Council.

Land Act 1933.

ORDER IN COUNCIL.

File No. 679/56.

WHEREAS by section 33 of the Land Act 1933, it is made lawful for the Governor to direct that any Reserve shall vest in and be held by any person or persons to be named in the Order, in trust for any of the purposes set forth in section 29 of the said Act, or for the like or other public purposes to be specified in such Order and with power of leasing; and whereas it is deemed expedient that Reserve No. 28967 (Canning Location 2063) should vest in and be held by the Minister of Public Health in trust for the purpose of "Government Requirements (Mental Health Services)".

Now, therefore, His Excellency the Governor, by and with the advice and consent of the Executive Council, does hereby direct that the beforementioned Reserve shall vest in and be held by the Minister of Public Health in trust for "Government Requirements (Mental Health Services)" with power to the said Minister of Public Health to lease the whole or any portion thereof for any term, subject nevertheless to the powers reserved to me by section 37 of the said Act.

J. E. A. PRITCHARD,
Clerk of the Council.

Land Act 1933.

ORDER IN COUNCIL.

File No. 469/44.

WHEREAS by section 33 of the Land Act 1933, it is, *inter alia*, made lawful for the Governor by Order in Council to direct that any land reserved pursuant to the provisions of this Act shall be granted in fee simple to any person (as defined in the said section) subject to the condition that the person shall not lease or mortgage the whole or any part of the land without the consent of the Governor and subject to such other conditions and limitations as the Governor shall deem necessary to ensure that the land is used for the purpose for which the land is reserved as aforesaid; and whereas it is deemed expedient that Reserve No. 20272 (Northcliffe Lot 158) should be granted in fee simple to the Australian Red Cross Society (Western Australian Division) to be held in trust for the purpose of "Red Cross Centre".

Now, therefore, His Excellency the Governor by and with the advice and consent of the Executive Council, does hereby direct that the beforementioned reserve shall be granted in fee simple to the Australian Red Cross Society (Western Australian Division) to be held in trust for the purpose aforesaid subject to the condition that the land shall not be leased or mortgaged in whole or in part without the consent of the Governor.

J. E. A. PRITCHARD,
Clerk of the Council.

Forests Act 1918.

ORDER IN COUNCIL.

Forests File 268/80; Lands File 2443/28, V3.

WHEREAS by the Forests Act 1918, it is provided that the Governor may by Order in Council dedicate any Crown lands as State Forests within the meaning and for the purpose of that Act: Now, therefore, His Excellency the Governor with the advice and consent of the Executive Council doth hereby dedicate the area described in the schedule hereto as an addition to State Forest No. 29 within the meaning of the purposes of the said Act.

Schedule.

Preston Agricultural Area Lot 396 (formerly Preston Agricultural Area Lot 183 and portion Lot 184) comprising an area of 170.891 1 hectares.

(Public Plan Donnybrook SE and Wilga SW 1:25 000.)

J. E. A. PRITCHARD,
Clerk of the Council.

Forests Act 1918.

ORDER IN COUNCIL.

Forests File 220/81; Lands File 2440/28.

WHEREAS by the Forests Act 1918, it is provided that the Governor may by Order in Council dedicate any Crown lands as State Forests within the meaning and for the purpose of that Act: Now, therefore, His Excellency the Governor with the advice and consent of the Executive Council doth hereby dedicate the area described in the schedule hereto as an addition to State Forest No. 26 within the meaning and for the purposes of the said Act.

Schedule.

Wellington Location 5429 (formerly Wellington Location 3675) containing an area of 9.391 2 hectares.

(Public Plan Collie SW 1:25 000.)

J. E. A. PRITCHARD,
Clerk of the Council.

Water Boards Act 1904-1979.

Busselton Water Board.

ORDER IN COUNCIL.

P.W.W.S. 1477/79.

WHEREAS by the Water Boards Act 1904-1979, the Governor is empowered by Order in Council to constitute a Water Board for a Water Area constituted under the Act; and whereas by an Order in Council dated 5 January 1951 the Governor did constitute the Busselton Water Board as defined in that Order in Council: Now therefore His Excellency the Governor by and with the consent of the Executive Council doth hereby appoint the following to be members of the Busselton Water Board under the Water Boards Act 1904-1979, and subject to any amendment thereof:—

Ronald Peter Loughton;

Dennis Frank Beere;

for a term expiring on 31 May 1984.

J. E. A. PRITCHARD,
Clerk of the Council.

AUDIT ACT 1904.

(Section 33.)

The Treasury,
Perth, 21 July 1983.

IT is hereby published for general information that the following officers have been appointed as Certifying Officers:—

- For the Department for Community Welfare—
J. Reid from 19/7/83.
- For the Education Department—
D. C. Lewis from 19/7/83.
- For the Forests Department—
T. H. McNamara from 19/7/83.
- For the Department of Marine and Harbours—
E. G. Browne from 19/7/83.
- For the Mental Health Services—
B. M. Phillips from 31/7/83.
- For the State Government Insurance Office—
P. Wright from 19/7/83 to 31/12/83.
- For the Transport Commission—
B. A. Tapper from 19/7/83.
K. Ognenis from 19/7/83.
- For the Waterways Commission—
J. M. Coggan from 19/7/83.

It is hereby published for general information that the following appointments as Certifying Officers have been cancelled:—

- For the Department for Community Welfare—
R. Mackay from 19/7/83.
- For the Forests Department—
C. S. Letica from 19/7/83.
S. Dumitro from 19/7/83.
G. R. Urquhart from 19/7/83.
M. A. Fretz from 19/7/83.
G. J. Coffey from 19/7/83.
V. K. Combs from 19/7/83.
- For the Mental Health Services—
R. Ibbitson from 31/7/83.
- For the Transport Commission—
D. J. Dyson from 19/7/83.

STAMP ACT 1921-1982.

(Section 119.)

Notice.

I, BRIAN THOMAS BURKE, Treasurer, acting pursuant to subsection (1) of section 119 of the Stamp Act 1921-1982, hereby designate the State Tender Board of Western Australia to be a Government authority for the purposes of that subsection with effect on and from the date on which this designation is published in the *Government Gazette*.

BRIAN BURKE,
Treasurer.

DISTRESSED PERSONS RELIEF TRUST ACT
1973-1974.The Treasury,
Perth, 29 July 1983.

IT is hereby notified for public information that His Excellency the Governor, acting in accordance with section 7 subsection (1) of the Distressed Persons Relief Trust Act 1973-1974 is pleased to appoint Brenda Brush of 74 Pascoe Street, Karrinyup to be a Trustee of the Distressed Persons Relief Trust for a period of three years commencing on 19 July 1983.

R. F. BOYLEN,
Acting Under Treasurer.

Western Australia.

FINANCE BROKERS CONTROL ACT 1975.

(Sections 24 and 29.)

Application for Finance Brokers Licence
by Corporate Body.

To: The Registrar, Finance Brokers Supervisory Board.
CORPORATE PLANNING & FINANCIAL SERVICES PTY LTD hereby applies for a Finance Brokers Licence under the Finance Brokers Control Act 1975. The Address for service of notices in respect of this application is 18th Floor, Allendale Square 77 St. George's Terrace, Perth.

Dated this 14th day of July, 1983.

M. B. KING,
Director.

Appointment of Hearing.

I hereby appoint 3 August 1983 at 10.30 o'clock in the forenoon as the time for hearing the foregoing application at the Offices of the Finance Brokers Supervisory Board, 184 St. George's Terrace, Perth.

C. A. FITZGERALD,
Registrar,
Finance Brokers Supervisory Board.

Objection to the granting of this licence shall be in the approved form and may be served on the applicant and the Registrar at any time prior to seven days before the date appointed for the hearing.

Crown Law Department,
Perth, 29 July 1983.

IT is hereby notified for public information that His Excellency the Governor in Executive Council has approved of the following appointments to the Commission of the Peace for the State of Western Australia:—

- Michael Barnett, of 27 Shelton Street, Waikiki, and Parliament House, Harvest Terrace, Perth.
- Maxwell Emlyn Davies, of 18 Devon Road, Bassendean.
- Robert Dunbar, of Miamup Road, Cowaramup, and 138 Bussell Highway, Margaret River.
- Julian Fletcher Grill, of 36 Hare Street, Kalgoorlie, and Parliament House, Harvest Terrace, Perth.
- David Charles Parker, of 126 Marine Terrace, South Fremantle, and Parliament House, Harvest Terrace, Perth.
- Samuel Mathew Piantadosi, of 217 The Strand, Bedford, and Parliament House, Harvest Terrace, Perth.

R. M. CHRISTIE,
Under Secretary for Law.

Crown Law Department,
Perth, 29 July 1983.

IT is hereby notified for public information that His Excellency the Governor in Executive Council has accepted the resignation of—

- Zdzislaw Joseph Czabotar, of 12 Raeside Crescent, Cooloongup.
- James Laurence Grieve, of 1/23 Elsie Street, Waterman

from the office of Justice of the Peace for the State of Western Australia.

R. M. CHRISTIE,
Under Secretary for Law.

STIPENDIARY MAGISTRATES ACT 1957-1982.

(Section 5A.)

Declaration.

MADE by His Excellency the Governor in Executive Council.

WHEREAS Harry Fitzgerald Harlock by writing under his hand addressed to His Excellency the Governor resigned his office of Stipendiary Magistrate with effect on and from 28 July 1983 and His Excellency the Governor has accepted that resignation: that office is hereby declared vacant with effect from that date.

By His Excellency's Command,

J. E. A. PRITCHARD,
Clerk of the Council.

INDECENT PUBLICATIONS AND ARTICLES
ACT 1902-1974.

I, DAVID CHARLES PARKER, being the Minister administering the Indecent Publications and Articles Act 1902-1974, upon consideration of a report of the State Advisory Committee on Publications that the publications specified in the Schedule below are, for the purposes of paragraph (a) of subsection (1) of section 9 of that Act, undesirable reading for persons under the age of eighteen years and should be classified as restricted publications, and acting in the exercise of the powers conferred by subsection (1) of section 10 of that Act do hereby determine that the publications specified in the schedule below shall be classified as restricted publications for the purposes of that Act.

Dated this 20th day of July, 1983.

DAVID PARKER,
Minister for Employment and
Administrative Services.

Schedule.

Name of Publication; Publisher.

- Club International Vol. 12 No. 7; Paul Raymond Publications Ltd., 2 Archer Street, London, W1V 7HE.
- Girls of Penthouse, The No. 5; Penthouse International Ltd., 909 Third Avenue, New York, N.Y. 10022.
- Girls of Penthouse, The No. 7; Penthouse International Ltd., 909 Third Avenue, New York, N.Y. 10022.
- Oui September 1982, Vol. 11 No. 9; Laurant Publishing Ltd., 300 W 43rd Street, New York, N.Y. 10036.
- Oui January 1983, Vol. 12 No. 1; Laurant Publishing Ltd., 300 W 43rd Street, New York, N.Y. 10036.
- Oui June 1983, Vol. 12 No. 6; Laurant Publishing Ltd., 300 W 43rd Street, New York, N.Y. 10036.
- Oui July 1983, Vol. 12 No. 7; Laurant Publishing Ltd., 300 W 43rd Street, New York, N.Y. 10036.
- Oui August 1983; Vol. 12 No. 8; Laurant Publishing Ltd., 300 W 43rd Street, New York, N.Y. 10036.
- Penthouse March 1983, Vol. 14 No. 7; Penthouse International Ltd., 909 Third Avenue, New York, N.Y. 10022.
- Penthouse May 1983, Vol. 14 No. 9; Penthouse International Ltd., 909 Third Avenue, New York, N.Y. 10022.
- Penthouse June 1983, Vol. 14 No. 10; Penthouse International Ltd., 909 Third Avenue, New York, N.Y. 10022.
- Penthouse July 1983; Vol. 14 No. 11; Penthouse International Ltd., 965 Broadway, New York, N.Y. 10023, 5965.
- Penthouse August 1983, Vol. 14 No. 12; Penthouse International Ltd., 965 Broadway, New York, N.Y. 10023, 5965.
- Penthouse Letters, June/July 1983; Penthouse Letters Ltd., 1965 Broadway, New York, N.Y. 10023.

INDECENT PUBLICATIONS AND ARTICLES
ACT 1902-1974.

Determination.

I, DAVID CHARLES PARKER, being the Minister administering the Indecent Publications and Articles Act 1902-1974, upon consideration of a report of the State Advisory Committee on Publications for the purposes of paragraph (a) of subsection (1) of section 9 of that Act, and acting under the provisions of subsections (1) and (2) of section 10 of that Act, do hereby determine—

- (1) that the publications specified in the schedule below shall be classified as restricted publications; and
- (2) that the classification of the publications in the schedule below as restricted publications shall extend to all subsequent editions, series, numbers or issues of those publications.

Dated this 20th day of July, 1983.

DAVID PARKER,
Minister for Employment and
Administrative Services.

Schedule.

Name of Publication; Publisher.

- Sexpaper No. 170; Undercounter Publications, 78 Gibson Avenue, Padstow, N.S.W. 2211.

INDECENT PUBLICATIONS AND ARTICLES
ACT 1902-1974.

I, DAVID CHARLES PARKER, being the Minister administering the Indecent Publications and Articles Act 1902-1974, acting pursuant to the powers conferred by subsection (2) of section 10 of that Act, do hereby vary the determination published in the *Government Gazette* No. 47 on 25 June 1982 by removing therefrom the Edition No. 6 Vol. 14 dated February 1983 of the publication "Penthouse", published by Penthouse International Ltd., 909 Third Avenue, New York, N.Y. 10022.

Dated this 20th day of July, 1983.

DAVID PARKER,
Minister for Employment and
Administrative Services.

HEALTH ACT 1911 (AS AMENDED).

Public Health Department,
Perth, 15 July 1983.

P.H.D. 394/70.

I, BARRY JAMES HODGE, being the Minister administering the Health Act 1911 (as amended) hereby appoint Councillor W. W. Bradshaw as a member of the Local Health Authorities Analytical Committee, pursuant to section 247A Part 3 (b) of the above Act for the next term of three years expiring 14 September 1986.

BARRY HODGE,
Minister for Health.

HOSPITALS ACT 1927-1982.

Department of Hospital and
Allied Services,
Perth, 26 July 1983.

KK 1.9.

HIS Excellency the Governor in Executive Council has been pleased to appoint under the provisions of the Hospitals Act 1927-1982, the following persons as members of the Kukerin District Hospital Board for the period ending 30 September 1986.

Messrs. P. W. Adams, A. D. Davidson, R. G. Lukins, A. G. Mycock, M. J. Nenko, P. W. Pullman, G. J. Smith, D. A. Timperley.
Mrs. E. M. Carwardine.

I. G. NEWALL,
Acting Commissioner,
Hospital and Allied Services.

HOSPITALS ACT 1927-1982.

Department of Hospital
and Allied Services,
Perth, 26 July 1983.

NC 1.9.

HIS Excellency the Governor in Executive Council has been pleased to appoint under the provisions of the Hospitals Act 1927-1982, the following persons as members of the Northcliffe District Hospital Board for the period ending 30 September 1986.

Messrs. R. T. Beebe, I. B. Croft, C.D., M. J. D. Hargreaves, B. P. Smith, G. M. Smith.
Mrs. L. P. Van Hazendonk.

I. G. NEWALL,
Acting Commissioner,
Hospital and Allied Services.

HOSPITALS ACT 1927-1982.

Department of Hospital
and Allied Services,
Perth, 26 July 1983.

Y.G. 1.9.

HIS Excellency the Governor in Executive Council has been pleased to appoint under the provisions of the Hospitals Act 1927-1982, the following persons as members of the Yalgoo District Hospital Board for the period ending 30 September 1986.

Mr. V. K. Watson.
Mesdames S. J. D. Broad, O.A.M., R. L. Heath,
E. J. Kellock, J. M. Morrissey, K. M. Rick-
erby K. A. A. Thurkle.

I. G. NEWALL,
Acting Commissioner,
Hospital and Allied Services.

ALBANY PORT AUTHORITY ACT 1926
(AS AMENDED).

Notice.

PW 1484/78.

WHEREAS it is enacted by section 20 of the Albany Port Authority Act 1926 (as amended) that for the purpose of the Act the term "The Port" means so much of the Port of Albany as is contained within the boundaries described in the Schedule to the Act, or as altered from time to time by the Governor, and by the proviso that the Governor may, from time to time by notification in the *Government Gazette* alter the boundaries of the Port and whereas the Governor has from time to time altered boundaries of the Port and it is now deemed expedient to alter the boundaries: Now, therefore, His Excellency the Governor acting with the advice and consent of the Executive Council and in exercise of the powers conferred upon him by the Act doth hereby amend the description of the Albany Port Authority boundaries as they at present exist, by inclusion of the area as described in the Schedule hereunder.

Schedule.

All that Portion of land comprising Albany Lot 1353 (Reserve 34218) as shown surveyed on Lands and Surveys Original Plan 15136.

Lands and Surveys Miscellaneous Plan 898 is hereby superseded.

(Lands and Surveys Public Plans: Albany and Environs 2 000 11.04, 12.03 and 12.04 and Albany and Environs 10 000 3.1.)

Dated this 19th day of July, 1983.

J. E. A. PRITCHARD,
Clerk of the Council.

GERALDTON PORT AUTHORITY ACT 1968-1979.

GERALDTON PORT AUTHORITY AMENDMENT
REGULATIONS (No. 2) 1983.

MADE by the Geraldton Port Authority and approved by His Excellency the Governor in Executive Council.

Citation. 1. These regulations may be cited as the Geraldton Port Authority Amendment Regulations (No. 2) 1983.

Principal regulations. 2. In these regulations the regulations made under the Geraldton Port Authority Act 1968 as published in the *Government Gazette* on 13 March 1969 and amended from time to time thereafter by notices so published are referred to as the principal regulations.

Reg. 73 amended. 3. Regulation 73 of the principal regulations is amended by deleting paragraph (j) of subregulation (3).

Passed by a resolution of the Geraldton Port Authority at a meeting held on the 30th day of June, 1983.

The Common Seal of the Geraldton Port Authority was at the time of the above-mentioned resolution affixed in the presence of—

[L.S.]

F. CONNELL,
Member.

R. M. CLARK,
Member.

L. GRAHAM,
Managing Secretary.

Approved by His Excellency the Governor in Executive Council this 19th day of July, 1983.

J. E. A. PRITCHARD,
Clerk of the Council.

TRANSFER OF LAND ACT 1893.

Application C547955.

TAKE notice that Donald Stewart Ramsay of 12 North Street, Midland, Invalid Pensioner has made application to be registered under the Act as proprietor of an estate in fee simple in possession of the land situated at North Street, Midland being Portion of Swan Location 15 and being Lot 258 on Plan 1236 containing 1012 square metres.

All persons other than the applicant claiming any estate right title or interest in the above land and desiring to object to the application are required to lodge in this office on or before 29 August 1983 a caveat forbidding the land being brought under the operation of the Act.

J. L. JAMIESON,
Registrar of Titles,
Office of Titles, Perth.

LAND ACT 1933.

Reserves.

Department of Lands and Surveys,
Perth, 29 July, 1983.

HIS Excellency the Governor in Executive Council has been pleased to set apart as Reserves the land described below for the purposes therein set forth.

File No. 3235/78.

DAMPIER.—No. 36472 (Hospital), Location No. 137 (3 353 square metres). (Original Plan 14535, Plan La Grange 1 : 250 000 (La Grange Mission in the Shire of Broome).)

File No. 3236/78.

DAMPIER.—No. 36473 (School Site), Location No. 138 (1.288 2 hectares). (Original Plan 14535, Plan La Grange 1 : 250 000 (La Grange Mission in the Shire of Broome).)

File No. 2173/981.

CARNARVON.—No. 38375 (Parking and Public Utilities Services), Lot No. 1222 (1 046 square metres). (Diagram 85434, Plan Carnarvon 2 000 08.06 (Butcher Street).)

File No. 3296/981.

NGALBAIN.—No. 38388 (Water Supply), Location No. 70 (2.647 1 hectares). (Diagram 85657, Plan Boorabbin 1 : 250 000 (Great Eastern Highway, Bulla Bulling).)

File No. 1839/983.

SWAN.—No. 38389 (School Site), Location No. 10471 (formerly portions of each of Swan Locations V and 1115 and being Lot 32 on Plan 8026) (14.416 9 hectares). (Plan Perth 2 000 13.33 (Nollamara Avenue in the City of Stirling).)

File No. 3459/981.

PLANTAGENET.—No. 38390 (Gravel), Location No. 7524 (17.725 8 hectares). (Diagram 85696, Plan Borden NW 1 : 250 000 (Laurier in the Shire of Gnowangerup).)

File No. 2082/980.

BEACON.—No. 38391 (Caravan Park), Lot No. 673 (2.501 5 hectares). (Diagram 85781, Plans Beacon 2 000 13.31 and 13.32 (corner Lucas Street and Beacon-Bencubbin Road in the Shire of Mount Marshall).)

File No. 1867/981.

DONNYBROOK.—No. 38392 (Ambulance Depot), Lot No. 512 (formerly portion of Donnybrook Lot 357) (1 000 square metres). (Diagram 84873, Plan Donnybrook Regional (corner Bentley and Egan Streets).)

File No. 1357/981.

KALUWIRI.—No. 38394 (Quarry (Main Roads Department)), Location No. 32 (36 hectares). (Reserve 430, Plan Leonora 1 : 250 000 (in the Shire of Leonora).)

File No. 1860/983.

BABAKIN.—No. 38395 (Conservation of Flora and Fauna), Lot Nos. 40 and 43 (70.219 8 hectares). (Reserve Plan 209, Plan Babakin Townsite (Wogerlin in the Shire of Bruce Rock).)

File No. 1704/983.

PINGRUP.—No. 38398 (Buffer Strip), Lot No. 98 (332 square metres). (Diagram 85648, Plan Pingrup Townsite (Pavilion in the Shire of Kent).)

File No. 3457/982.

ONSLOW.—No. 38400 (Use and Requirements of the Government Employees' Housing Authority), Lot No. 653 (1 017 square metres). (Diagram 85449, Plan Onslow 2 000 38.07 (Third Avenue).)

File No. 1859/981.

VICTORIA.—No. 38401 (Conservation of Flora and Fauna), Location No. 11468 (107.043 2 hectares). (Diagram 84759, Plan 89/80 (Nugadong West in the Shire of Dalwallinu).)

File No. 2763/79.

KARRATHA.—No. 38403 (Hall Site (Masonic)), Lot No. 3802 (1 916 square metres). (Diagram 84602, Plan Karratha 2 000 29.27 (Dwyer Place).)

B. L. O'HALLORAN,
Under Secretary for Lands.

AMENDMENT OF RESERVES.

Department of Lands and Surveys,
Perth, 29 July 1983.

HIS Excellency the Governor in Executive Council has been pleased to approve, under section 37 of the Land Act 1933 of the amendment of the following Reserves:—

File No. 2240/88, V2.—No. 1412 (Erivilla District) "Police" to comprise Erivilla Location 13, as shown bordered in red on Reserve Diagram No. 487, and of its area being reduced to 1.000 0 hectares accordingly. (Plan Robinson Range 1:250 000 (near Mount Gould in the Shire of Meekatharra).)

File No. 13271/01.—No. 7844 (Moorumbine Agricultural Area) "Camping" to comprise Moorumbine Agricultural Area Lot 187, as shown bordered in red on Reserve Diagram 464, and of its area being reduced to 19.727 7 hectares accordingly. (Plan Brookton SW 1:25 000 (Great Southern Highway).)

File No. 16198/10.—No. 13232 (Williams District) "Water" to comprise Williams Location 12568 and of its area remaining unaltered at 20.262 1 hectares. (Plan Sewell SE 1:25 000 (Sparks Road in the Shire of Kulin).)

File No. 13676/05.—No. 14587 (Geraldton Lot 962) "Municipal Purposes" to exclude that portion now comprised in Geraldton Lots 2844 and 2845, as surveyed and shown on Original Plan 15764, and the area coloured mid-brown on that Original Plan, and of its area being reduced to 1.070 4 hectares accordingly. (Plan Geraldton 2 000 15.17 (Mark Street).)

File No. 2651/18.—No. 17101 (Jourdie and Ngalbain Districts) "Common" to exclude that portion now comprised in Ngalbain Location 70, as surveyed and shown bordered in red on Lands and Surveys Diagram 85657, and of its area being reduced to about 1 852.217 4 hectares accordingly. (Plan Boorabbin 1:250 000 (Great Eastern Highway, Bulla-Bulling).)

File No. 496/23.—No. 18504 (Onslow Lot 594) "Police" to exclude that portion now comprised in Onslow Lot 653, as surveyed and shown bordered in red on Lands and Surveys Diagram 85449, and of its area being reduced to 5 661 square metres accordingly. (Plan Onslow 2 000 38.07 (Third Avenue).)

File No. 2974/24.—No. 18748 (Kent Location 893) "Recreation and Showgrounds" to exclude that portion the subject of Lands and Surveys Diagram 85648 and of its area being reduced to 63.126 2 hectares accordingly. (Plan Pingrup Townsite (Pavilion Road).)

File No. 2906/19.—No. 18808 (Babakin Lots 25 to 29 inclusive, 35, 40 and 41) "Recreation" to exclude Babakin Lot 40 and of its area being reduced to 8.569 2 hectares accordingly. (Plan Babakin Townsite (in the Shire of Bruce Rock).)

File No. 469/44.—No. 20272 (at Northcliffe) "Red Cross Centre" to comprise Northcliffe Lot 158 (formerly Lot 9) and of its area remaining unaltered at 989 square metres. (Plan Northcliffe Townsite (Boronia Street).)

File No. 2564/37.—No. 22588 (Babakin Lot 39 and Avon Location 27101) "Recreation" to exclude Babakin Lot 39 and of its area being reduced to 33.0679 hectares accordingly. (Plan Babakin Townsite (in the Shire of Bruce Rock).)

File No. 1231/47, V3.—No. 22698 (at Albany) "Recreation and Associated Business Purposes" to include Albany Lot 978 and of its area being increased to 30.8246 hectares accordingly. (Plan Albany 2000 (Cunningham Street, Emu Point).)

File No. 4106/29.—No. 24532 (at Nangeenan) "Conservation of Flora and Fauna" to comprise Nangeenan Lots 69, 116, 144 to 149 inclusive and 152 and of its area being increased to about 60.7682 hectares accordingly. (Plan Nangeenan Townsite (in the Shire of Merredin).)

File No. 3767/59.—No. 25845 (Swan Lications 7008 and 9785) "Public Recreation" to include Swan Location 10472 (formerly portion of Swan Location 24 being Lot 505 on Diagram 39725) and of its area being increased to 5.7511 hectares accordingly. (Plan Perth 2000 19.29 (Loder Way, South Guildford).)

File No. 3844/65.—No. 27966 (Geraldton Lot 1153) "Institution of Technology" to exclude that portion now comprised in Geraldton Lots 2844 and 2845, as surveyed and shown on Original Plan 15764, and of its area being reduced to 8.1788 hectares accordingly. (Plan Geraldton 2000 15.17 (George Road).)

File No. 570/17.—No. 29322 (Avon Locations 6777, 13007 and 15043) "Conservation of Flora and Fauna" to exclude that portion of Location 13007 now comprised in Avon Location 28695, as surveyed and shown bordered in green on Lands and Surveys Diagram 84373, and of its area being reduced to about 221.5533 hectares accordingly. (Plan Brookton 1:50 000 (near Brookton-Kweda Road in the Shire of Brookton).)

File No. 1708/70.—No. 30469 (Plantagenet District) "Conservation of Flora and Fauna" to comprise Plantagenet Location 7532, as shown bordered in red on Original Plan 15728, in lieu of Location 6025 and of its area being increased to 10.3792 hectares accordingly. (Plan Albany 2000 13.14 and 14.14 (Bon Accord Road).)

File No. 5171/54, V2.—No. 37535 (Esperance District) "Recreation" to comprise Esperance Locations 457 and 2019 as shown bordered in red on Reserve Plan No. 215 and of its area being increased to 46.2922 hectares accordingly. (Plan Esperance 1:50 000 (Ravensthorpe-Esperance Road).)

B. L. O'HALLORAN,
Under Secretary for Lands.

CHANGE OF PURPOSE OF RESERVES.

Department of Lands and Surveys,
Perth, 29 July 1983.

HIS Excellency the Governor in Executive Council has been pleased to approve, under section 37 of the Land Act 1933, of the purpose of the following Reserves:—

File No. 2240/88V2.—No. 1412 (EriVilla Location 131) being changed from "Police" to "Historical Purposes". (Plan Robinson Range 1 : 250 000 (near Mount Gould in the Shire of Meekatharra).)

File No. 971/61.—No. 1432 (Yilgarn Location 1310) being changed from "Water and Conservation of Flora and Fauna" to "Conservation of Flora and Fauna, and Water". (Plan 35/80 (Sandford Rocks in the Shire of Westonia).)

File No. 16198/10.—No. 13232 (Williams Location 12568) being changed from "Water" to "Conservation of Flora and Fauna". (Plan Sewell 1 : 50 000 (Sparks Road in the Shire of Kulin).)

File No. 1715/26.—No. 19209 (Yilgarn Location 381) being changed from "Timber" to "Conservation of Flora and Fauna". (Plan 54/80 (Warachuppin North Road in the Shire of Westonia).)

File No. 469/44.—No. 20272 (Northcliffe Lot 9) being changed from "Site for a Returned Soldiers' League Memorial Building" to "Red Cross Centre". (Plan Northcliffe Townsite (Boronia Street).)

File No. 4699/51.—No. 23301 (Katanning Lot 420) being changed from "Park" to "State Emergency Services Regional Headquarters". (Plan Katanning Townsite (South) (Cornwall Street).)

File No. 2841/55.—No. 24259 (Wundowie Lots 158 and 424) being changed from "Community Centre" to "Community and Pre-Primary Centre". (Plan Wundowie Townsite (Boronia Avenue).)

File No. 3582/64.—No. 27385 (Neridup Location 219) being changed from "Water and Conservation of Flora" to "Conservation of Flora and Fauna, and Water". (Plan 401/80 (Burdett Road in the Shire of Esperance).)

File No. 3567/66.—No. 28728 (Canning Location 2092) being changed from "Recreation" to "Public Recreation". (Plan K115-4 (Slab Gully Road, Roleystone).)

File No. 1526/76.—No. 34113 (Perth Lot 893) being changed from "Alcohol and Drug Centre" to "Use and Requirements of the Minister for Works". (Plan Perth 2000 12.25 (Colin Street, West Perth).)

File No. 3736/11.—No. 35428 (Plantagenet Locations 7412 and 7427) being changed from "Parklands and Recreation" to "Conservation of Flora and Fauna". (Plan Moodiarrup SE 1 : 25 000 (Great Southern Highway, in the Shire of West Arthur).)

File No. 1383/982.—No. 37954 (Hamersley Lot 5) being changed from "Drainage" to "Drainage and Recreation". (Plan Perth 2000 07.36 (Marmion Avenue).)

B. L. O'HALLORAN,
Under Secretary for Lands.

CANCELLATION OF RESERVES.

Department of Lands and Surveys,
Perth, 29 July 1983.

HIS Excellency the Governor in Executive Council has been pleased to approve, under section 37 of the Land Act 1933 of the cancellation of the following Reserves:—

File No. 7263/09V4.—No. 12983 (Collie Burn Lot 6) "Excepted from Sale". (Plan Collie Burn Townsite (Dudley Street).)

File No. 4440/13.—No. 15524 (Collie Burn Lot 2) "Church Site (Congregational)" (Plan Collie Burn Townsite (Dudley Street).)

File No. 7342/22.—No. 18201 (Piawaning Lot 9) "Public Buildings (Commonwealth)". (Plan Piawaning Townsite (Spencer Street).)

File No. 4875/99.—No. 21103 (Leonora Lot 508) "Church Site (Church of England)". Plan Leonora Townsite Sheet 5 (Tower Street).)

File No. 1362/34.—No. 21251 (Reedy Lots 8 and 9) "Public Buildings (Commonwealth)". (Plan Reedy Townsite (Wright Street in the Shire of Cue).)

B. L. O'HALLORAN,
Under Secretary for Lands.

NAMING OF STREET.

Shire of Murray.

Department of Lands and Surveys,
Perth, 29 July 1983.

Corres. No. 2822/70.

IT is hereby notified for general information that His Excellency the Governor in Executive Council has been pleased to approve under section 10 of the Land Act 1933, of the name Holyoake Road being applied to the whole of the surveyed road commencing from a line in prolongation northeastward of the northwestern boundary of Dwellingup Lot 87 and extending generally eastward along the northeastern boundaries of the said Lot 87 and Lots 88, 89, 90, 92, 93, 95, 96, 97, 98, 100, 102, 103, 104, 135, 136 and onward, to and along the northeastern boundaries of Lots 137, 138 139, 155 and vacant Crown land to its terminus at the present townsite boundary.

(Public Plan Dwellingup Townsite.)

B. L. O'HALLORAN,
Under Secretary for Lands.

NAMING OF STREET.

Shire of Mundaring.
Department of Lands and Surveys,
Perth, 29 July 1983.

Corres. No. 1196/71.

IT is hereby notified for general information that His Excellency the Governor in Executive Council has been pleased to approve under section 10 of the Land Act 1933 of the naming of Carter Road situated within the Shire of Mundaring and as shown in green on Lands and Surveys Miscellaneous Plan No. 877.

(Public Plan Bakewell 10 000 1:7.)

B. L. O'HALLORAN,
Under Secretary for Lands.

CHANGE OF NAME OF STREET.

Shire of Harvey.
Department of Lands and Surveys,
Perth, 29 July 1983.

File No. 3278/981.

IT is hereby notified for general information that His Excellency the Governor in Executive Council has been pleased to approve under section 10 of the Land Act 1933 of the change of name of all those portions of Parkfield Way now shown as Wakefield Crescent, Plowes Court, Morgan Court and Travers Drive on Lands and Surveys Diagram No. 85566.

(Public Plans Bunbury 2 000 6.38 and 6.39.)

B. L. O'HALLORAN,
Under Secretary for Lands.

CHANGE OF NAME OF STREETS.

Town of Armadale.
Department of Lands and Surveys,
Perth, 29 July 1983.

Corres. No. 3612/70.

IT is hereby notified for general information that His Excellency the Governor in Executive Council has been pleased to approve under section 10 of the Land Act 1933, of the change of name of streets situated within the Town of Armadale and as shown in red on Lands and Surveys Miscellaneous Plan No. 1448.

(Public Plans Perth 20.01 20.02 20.03; 21.01 21.02 21.03 21.04 21.05 21.06; 22.01 22.02 22.03 22.04 22.05 22.06 22.07.)

B. L. O'HALLORAN,
Under Secretary for Lands.

CHANGE OF NAME OF STREETS.

Shire of Esperance.
Department of Lands and Surveys,
Perth, 29 July 1983.

Corres. No. 1900/60.

IT is hereby notified for general information that His Excellency the Governor in Executive Council has been pleased to approve under section 10 of the Land Act 1933, of the change of name of portion of Parish Street to Sutcliffe Street and Price Street to Banksia Drive situated within the Shire of Esperance and as shown in green, on Lands and Surveys Miscellaneous Plan No. 1155.

(Public Plan Condingup Townsite.)

B. L. O'HALLORAN,
Under Secretary for Lands.

AMENDMENT OF BOUNDARIES.

Mullewa Townsite.
Department of Lands and Surveys,
Perth, 29 July 1983.

Corres. No. 2365/92 V.3.

IT is hereby notified that His Excellency the Governor in Executive Council has been pleased to approve, under section 10 of the Land Act 1933, of the amendment of the boundaries of Mullewa Townsite to include the land described in the Schedule hereunder.

Schedule.

All that portion of land bounded by lines starting from the easternmost northeastern corner of Mullewa AA Lot 23, a point on a present western boundary of Mullewa Townsite and extending westerly along the northern boundary of that lot to the northwestern corner of Lot 7, as shown on Land Titles Office Diagram 64376; thence southerly along the western boundary of that lot to the northern boundary of Lot 1, as shown on Land Titles Office Diagram 60307; thence westerly, southerly, northeasterly and easterly along boundaries of that lot to the prolongation northerly of the western boundary of Mullewa Lot 211; thence southerly along that prolongation to the northwestern corner of the last mentioned lot, the present westernmost northwestern corner of Mullewa Townsite and thence easterly and northerly along boundaries of that townsite to the starting point.

(Public Plans Mullewa Townsite 29.02 and 29.03.)

B. L. O'HALLORAN,
Under Secretary for Lands.

FORFEITURES.

THE following leases and licences together with all rights, title and interest therein have this day been forfeited to the Crown under the Land Act 1933 for the reasons stated.

Name; Lease or Licence; District; Reason; Corres. No.; Plan.

Delta Corporation Pty Ltd; 338/14261; Kalbarri Lot 520; Non compliance with conditions; 3918/78; Kalbarri 26:11.

Eley, P. F.; 3116/7523 (C.L. 243/1980); Wickham Lot 7; Non compliance with conditions and Non payment of rent; 2621/72; Wickham 10.36 and 10.35.

Head, D. S.; 338/14242; Kalbarri Lot 492; Non compliance with conditions; 3891/78; Kalbarri 26.11.

International Nickel Australia Limited; 3116/8028 (C.L. 315/1981); Meekatharra Lots 640 and 641; Non payment of Rent; 808/71; Meekatharra Townsite.

Killara Road Freights Pty Ltd; 3116/7345 (C.L. 370/1979); Exmouth Lots 895 and 896; Non compliance with conditions; 1469/79; Exmouth 15.11.

Piavanini, J. A. and Piavanini, M. J. and McGee, J. P. and McGee, M. S.; 3116/8156 (C.L. 98/1982); Collie Lot 2635; Non compliance with conditions; 2495/981; Collie 30.31 and 31.31.

Dated 27 July 1983.

B. L. O'HALLORAN,
Under Secretary for Lands.

WITHDRAWN FROM LEASING.

Roebourne Lots 550 and 623.

Department of Lands and Surveys,
Perth, 29 July 1983.

Corres. No. 4210/69, V.2.

IT is hereby notified for general information that Roebourne Lots 550 and 673 have been withdrawn from leasing under section 117 of the Land Act 1933 as gazetted on 29 May 1981 *Government Gazette* No. 35 page 1629.

B. L. O'HALLORAN,
Under Secretary for Lands.

APPLICATION FOR LEASING.

Department of Lands and Surveys,
Perth, 29 July 1983.

Corres. 6159/00, V.6.

APPLICATIONS are invited under section 117 of the Land Act 1933 for the leasing of Hopetoun Lots 549 and 554 containing an area of 1 700 m² and 2 000 m² respectively for the purpose of "Light Industry" for a term of 21 years at an annual rental of \$300.00 per lot.

Intending applicants shall submit with their applications details of intended utilisation and proposed development indicating size and type of intended structures, cost estimates, source of funds and programme for construction whether staged or not.

The Minister for Lands and Surveys reserves the right to refuse any application on the grounds that the proposed utilisation, development and/or development programme is inadequate or unsuitable or that the applicant has failed to show adequate capacity to fund the development.

The Service Premium amounting to \$1 500.00 per lot and Survey Fee amounting to \$185.00 for Lot 549 and \$205.00 for Lot 554 is payable in cash within 30 days of acceptance of application.

Where the in-going lessee indicates that he anticipates a requirement for freehold during the currency of the lease, the Hon. Minister shall signify the extent of development (which may be additional to that required as the basis for leasing the site) that will be necessary to enable the issue of a Crown Grant.

Subject to agreement between the lessee and the Minister, the foregoing development obligations and other conditions set out herein may be varied or added to from time to time.

At any time during the currency of the lease, subject to the agreed development obligations and other conditions having been met to the satisfaction of the Hon. Minister, the lessee may surrender his lease to the intent that he may apply for purchase of the said land. In this event a purchase price of \$4 000.00 per lot shall apply for a period of 3 years from the date of approval of the lease (following which period the price shall be subject to review) and fees associated with the issue of a Crown Grant shall be payable.

The land is made available for leasing subject to the following conditions:—

1. The land shall not be used for any purpose other than "Light Industry" without the prior approval in writing of the Minister for Lands and Surveys.
2. The rent shall be subject to reappraisal at the end of the third year of the term of the lease and each successive three yearly period thereafter.
3. The lessee shall not without the previous consent in writing of the Minister assign, transfer, mortgage, sublet or part with the possession of the demised land.
4. The land shall be occupied and used by the lessee for the purpose specified within nine (9) months of the commencement of the lease and thereafter will be continuously so used to the satisfaction of the Minister.
5. The lessee shall commence construction within nine (9) months and thereafter continue construction and complete and operate the works within two (2) years from the date of the commencement of the lease.
6. All buildings, erections, paving, drainage and other works shall be to the approval of the Local Authority and the lessee shall perform, discharge and execute all requisitions and works unto the demised land as are or may be required by any local or public authority operating under any statute, by-law or regulation.
7. The lessee shall, within twelve months from commencement of the lease, fence the external boundaries to the satisfaction of the Minister.

8. The lessee shall maintain existing and future improvements to the satisfaction of the Minister.
9. All frontages shall be treated and maintained to give an appearance aesthetically pleasing consistent with the purpose of the lease according to a plan submitted to the Minister.
10. The lessee shall indemnify the Minister against all claims for damage to property or persons arising from the use of the land.
11. The Minister or his representative may enter the land for inspection at any reasonable time.
12. Compensation shall not be payable to the lessee in respect of any improvements effected by him on the demised land and remaining thereon at the expiration or earlier determination of the lease.
13. It shall be lawful for the lessee at any time within the three calendar months immediately following the expiration of the term or earlier determination of the lease, to take down, remove, and carry away any buildings, structures, improvements and plant the property of the lessee.
14. On determination of the lease, the lessee shall fill in, consolidate and level off any unevenness, excavation or hole caused by him during the term of the lease or by removal of his improvements and shall leave the demised land in a clean, neat and tidy condition to the satisfaction of the Minister and shall remove any or all waste matter as required by the Minister.

A person in the employ of the State must apply through the Under Secretary for Lands for the Governor's permission to hold this land. Written approval of the Permanent Head concerned should accompany such application.

Applications must be lodged at the Department of Lands and Surveys, Perth on or before Wednesday, 31 August 1983, accompanied by a deposit of \$185.00 per lot together with the required development details and completed Land Board Questionnaire.

All applications lodged on or before that date will be treated as having been received on the closing date, and if there are more applications than one for any lot, the application to be granted will be decided by the Land Board.

(Plan Hopetoun Townsite 34.01 and 35.01.)

B. L. O'HALLORAN,
Under Secretary for Lands.

LOCAL GOVERNMENT ACT 1960-1982.

Department of Lands and Surveys,
Perth, 29 July 1983.

IT is hereby declared that, pursuant to the resolution of the City of Bunbury passed at a meeting of the Council held on or about 17 September 1982 the under-mentioned lands have been set apart, taken, or resumed under section 17 of the Public Works Act 1902, for the purpose of a new road, that is to say:—

Bunbury.

2799/982 (R 6948).

Road No. 17017. A strip of land varying in width, being the whole of Lots 7 and 6 of Wellington Lot 41 on Office of Titles Diagram 62713.

1 689 square metres being resumed from Wellington Location 41.

(Public Plan Bunbury 2 000 1.27 and 1.28.)

IT is hereby declared that, pursuant to the resolution of the City of Perth passed at a meeting of the Council held on or about 24 April 1981 the undermentioned lands have been set apart, taken, or resumed under section 17 of the Public Works Act 1902, for the purpose of a new road, that is to say:—

Perth.

2517/79 (MR 6944) MRD 41/304-15.

Road No. 16392 (Shepperton Road) (Widening of Part). That portion of Swan Location 36 as delineated and coloured dark brown on Lands and Surveys Diagram 85655.

155 square metres being resumed from Swan Location 36.

(Notice of Intention to Resume gazetted 6 May 1983.)
(Public Plans Perth 2 000 15.22 and 15.23.)

IT is hereby declared that, pursuant to the resolution of the Shire of Harvey passed at a meeting of the Council held on or about 16 March 1982 the undermentioned lands have been set apart, taken, or resumed under section 17 of the Public Works Act 1902, for the purpose of a new road, that is to say:—

Harvey.

979/982 (R 6946).

Road No. 17016 (Anderson Street). A strip of land varying in width, commencing at the southern side of a surveyed road, at the northern boundary of Wellington Location 826 and extending as delineated and coloured dark brown on Lands and Surveys Diagram 85346 southward and southwestward through that Location to terminate at the northeastern terminus of a surveyed road.

3 168 square metres being resumed from Wellington Location 826.

(Public Plan Wagerup and Yarloop Townsites 16.34.)

IT is hereby declared that, pursuant to the resolution of the Shire of Plantagenet passed at a meeting of the Council held on or about 2 November 1982 the undermentioned lands have been set apart, taken, or resumed under section 17 of the Public Works Act 1902, for the purpose of a new road, that is to say:—

Plantagenet.

2908/58 (R 6945).

Road No. 17015 (Jolly Road). A strip of land 20 metres wide, widening at its commencement, commencing at the northwestern side of a surveyed road (Chorkerup Siding Road) at the southeastern boundary of Plantagenet Location 6742 (Reserve No. 25638) and extending as delineated and coloured dark brown on Lands and Surveys Diagram 85641 northwestward through that Location and Location 6591 (both Reserve No. 25638) thence westward through Location 6591 (Reserve 25638) to terminate at the western boundary of the last mentioned Location.

Reserve 25638 is hereby reduced by 1.794 2 hectares and its area is amended to 155.830 8 hectares accordingly.

(Public Plan Redmond 25 000 NE.)

And whereas His Excellency the Governor has declared that the said lands have been set apart, taken, or resumed for the purposes of the said roads, and that plans of the said lands might be inspected at the Department of Lands and Surveys, Perth, it is hereby notified that the lands described above are roads within the meaning of the Local Government Act 1960-1982, subject to the provisions of the said Act.

Dated this 19th day of July, 1983.

By Order of His Excellency,

K. F. McIVER,
Minister for Lands and Surveys.

BUSH FIRES ACT 1954-1981.

Shire of Capel.

Fire Control Officer.

IT is hereby notified for public information that Mr. N. R. Tucker has been appointed Fire Control Officer for the Shire of Capel.

The appointment of Mr. C. W. Scott is hereby cancelled.

T. W. BRADSHAW,
Shire Clerk.

TOWN PLANNING AND DEVELOPMENT ACT 1928 (AS AMENDED).

Advertisement of Approved Town Planning Scheme Amendment.

City of Belmont.

Town Planning Scheme No. 6—Amendment No. 104.

T.P.B. 853/2/15/5 Pt. 104.

It is hereby notified for public information, in accordance with section 7 of the Town Planning and Development Act, 1928 (as amended) that the Minister for Planning approved the City of Belmont Town Planning Scheme Amendment on 20 July 1983 for the purpose of creating a Residential C Zone and including and amending relevant provisions in the Text and notations on the map, as detailed in the Schedule annexed hereto.

F. W. RAE,
Mayor.

E. D. F. BURTON,
Town Clerk.

Schedule.

Town Planning and Development Act 1928
(as amended).

City of Belmont.

Town Planning Scheme No. 6.

Amendment No. 104.

The Council of the City of Belmont under and by virtue of the powers conferred upon it in that behalf by the Town Planning Development Act 1928 (as amended) and the Metropolitan Region Town Planning Scheme Act 1959 (as amended) hereby amends the above Town Planning Scheme by:—

(i) Adding to the list of Zones specified in Clause 3.2 the following:—
2a Residential C.

(ii) Adding after Clause 3.5 the following:—

3.5 (a) "Residential C Zone"—The land included in this Zone is that land specified in Schedule No. 1 of this Scheme and the uses permitted in this zone are described in Table No. 1 Zoning Table. All subdivision and development of land with the Residential C Zone shall comply with the special provisions of column (b) of Schedule No. 1 relating to the particular parcel or parcels of land as specified in column (a) of that Schedule.

(iii) Including "Residential C" in the list of Zones at the top of Table No. 1 Zoning Table with the symbols shown against each use class as follows:—

P: 8, 9

AA: 6, 10, 18, 19, 20, 30, 31, 33A, 34, 35, 36, 39, 44, 48.

IP: 3

X: 1, 2, 4, 5, 7, 11, 12, 13, 14, 15, 16, 17, 21, 22, 23, 24, 25, 26, 27, 27A,

28, 29, 32, 33, 37, 38, 39A, 40, 41, 42, 43, 44A, 45, 46, 47, 49, 49A, 50, 51.

(iv) Including in Table No. 1 Zoning Table the following use classes with the symbol shown against each zone at follows:—

Use Classes	Zones																
	Residential A	Residential B	Residential C	Proposed Town Centre	Business	Highway Development	Industrial	Rural	Service Station	Hotel	Motel	Private Clubs and Institutions	Places of Public Assembly	Residential and Stables	Private Recreation	Parking	Tavern
1C Attached House	X	X	AA	X	X	X	X	...	X	X	X	X	X	X	X	X	X
16A Grouped Dwelling	X	X	AA	X	X	X	X	...	X	X	X	X	X	X	X	X	X
39B Single House	P	P	P	X	X	X	X	...	X	X	X	X	X	P	X	X	X

(v) Adding to the Scheme Text the following Schedule:—

Schedule No. 1.
Residential C Zone.

(a) Specified Land	(b) Special Provision to refer to (a)
-----------------------	--

(vi) Including in the Scheme Map Legend under the list of zones "Residential C" with the following identification colours:—
Red Brown 1.3 with a black border.

(vii) Adding to Clause 1.11 interpretations the following definitions:—

"attached house" means a dwelling house that is constructed as part of a group of two or more dwelling houses each of which stands on a separate lot;

"defined site" in relation to a grouped dwelling means that area of the land on which a group of dwellings is to be erected which is allotted or set aside on the plans of the proposed development for the exclusive use of each dwelling unit;

"grouped dwelling" means a dwelling unit which may be attached to another dwelling and constructed as one of a group of two or more on one lot so that no dwelling is placed wholly or partly vertically above any other, except that where there are special conditions of landscape or topography, the Council may vary the requirement that no dwelling should be placed wholly or partly above any other;

"open space" means that area of a lot or defined site which is not occupied by any building and may include accessible and usable flat roof spaces, car parking area and private balconies.

"single house" means an independently constructed dwelling standing on its own lot.

(viii) Amending the Scheme Map to exclude lots 307, 308, 309, 310, 311, 314, 315, 316, 318, 302, 3, 262, 263, 12 and 14 of Canning Location 2 and the various rights of way situated between Lots 302 and 318, together with part of Downsborough Avenue from the Residential A Zone and local road reserve and to include such land within the Residential C Zone.

(ix) Including in Schedule No. 1 of the Scheme Text the following under the respective headings:—

(a) Specified Land	(b) Special Provisions to refer to (a)
Lots 307, 308, 309, 310, 311, 314, 315, 316, 318, 302, 320, 3, 262, 263, 12 and 14 of Canning Location 2 and the various rights of way situated between lots 302 and 318 together with part of Downsborough Avenue	(i) Subdivision shall conform generally with Map 1—Subdivisional Concept Plan adopted by the Council on 27 September 1982. (ii) Notwithstanding (i) above, the Town Planning Board may approve variations to the Subdivisional Concept Plan if it is satisfied that any such variation would not be prejudicial to the orderly and proper planning of the locality.

(iii) Development shall, where applicable, comply with the following standards:—

Dwelling Type	Min. Area per dwelling m ²	Min. Average defined site area m ²	Min. Open Space		Min. setback from boundaries in metres		
			Total % of site	Average m ² per dwelling	Street	Rear	Side
Single House	450	...	50	...	6	8	1
Attached House	270	...	50	...	6	8	1
Grouped Dwelling	333.3	270	50	85	6	8	1

(iv) Duplex dwellings shall be dispersed at a ratio of one duplex to 5 single dwelling houses but

the Council may dispense with this requirement in respect of adjoining corner lots.

**TOWN PLANNING AND DEVELOPMENT
ACT 1928 (AS AMENDED).**

Notice that a Town Planning Scheme Amendment has been Prepared and is Available for Inspection.

City of Canning Town Planning Scheme
No. 16—Amendment No. 290.

T.P.B. 853/2/16/18, Pt. 290.

NOTICE is hereby given that the City of Canning in pursuance of its powers under the Town Planning and Development Act 1928 (as amended) has prepared a Town Planning Scheme amendment for the purpose of rezoning Lots 97-101 James Street and Lots 88-90 Bickley Road, Cannington from "GR4" to "Residential/Stable".

All plans and documents setting out and explaining the amendment have been deposited at Council Offices, 1317 Albany Highway, Cannington 6107 and will be open for inspection without charge during the hours of 9.00 a.m. to 4.00 p.m. on all days of the week except Saturdays, Sundays and Public Holidays until and including 9 September 1983.

The plans and documents have also been deposited at the office of the Town Planning Department, Perth and will similarly be open for inspection for the same period between the hours of 10.00 a.m. and 4.00 p.m.

Any person who desires to make a submission on the amendment should make the submission in writing in the form prescribed by the regulations and lodge it with the Town Clerk, City of Canning, P.O. Box 42, Cannington, W.A. 6107 on or before 9 September 1983.

N. I. DAWKINS,
Town Clerk.

**TOWN PLANNING AND DEVELOPMENT ACT
1928 (AS AMENDED).**

Advertisement of Approved Town Planning
Scheme Amendment.

City of Melville Town Planning Scheme No. 2—
Amendment Nos. 257, 270 and 273.

T.P.B. 853/2/17/5, Pts. 257, 270 and 273.

IT is hereby notified for public information, in accordance with section 7 of the Town Planning and Development Act 1928 (as amended) that the Minister for Planning approved the City of Melville Town Planning Scheme Amendment on 17 July 1983 for the purpose of:—

Amendment No. 257: Rezoning Lot 2, L.T.O. Plan 3349, Swan Location 70, corner Palin Street and Canning Highway, Palmyra, from General Residential 4 to Local Offices.

Amendment No. 270: Deleting Clause 4.17 and substituting a new Clause 4.17 to read:—
4.17 Amenity Control.

(1) The Council may appoint an Advisory Committee consisting of the Mayor or his nominee, and four members who shall be architects or planners, being ratepayers of the municipality of the City of Melville and being selected by the Council and approved by the Presidents of their respective Institutes, to advise the Council on matters of design and amenity as may be referred to it from time to time.

(2) When considering the design and amenity of buildings which have been submitted for Council deliberation, consideration shall be given, where in Council's opinion such matters should be considered to:—

- (a) Local amenity and harmony with design of adjoining building.
- (b) Provision for carparking spaces, vehicle access, pedestrian ways and general layout relative to development uses proposed for the whole locality.
- (c) The concealment of service pipes for buildings of multiple occupancy where they are of two or more storeys.

(d) Adequate standards of visual and acoustic privacy, both within the lot, the subject of the development application and on adjacent lots.

Amendment No. 273: Rezoning Lots 1-24, formerly Lot 314 of Pt Co Sound Loc 549, Torquil Road, Anglesey Drive, Buckingham Crescent and Forecroft Avenue, Kardinya, from Urban Development Zone to Single Residential 4, Communications Reserve and Public Use Reserve.

J. F. HOWSON,
Mayor.

R. H. FARDON,
Town Clerk.

**TOWN PLANNING AND DEVELOPMENT
ACT 1928 (AS AMENDED).**

Advertisement of Approved Town Planning
Scheme Amendment.

City of South Perth Town Planning
Scheme No. 2—Amendment No. 63.

T.P.B. 853/2/11/2, Pt. 63.

IT is hereby notified for public information, in accordance with section 7 of the Town Planning and Development Act 1928 (as amended) that the Minister for Planning approved the City of South Perth Town Planning Scheme Amendment on 20 July 1983 for the purpose of introducing a new subclause 5.1 (P) to allow the interchange of side and rear setback distance and permit the reduction of the setback from rear boundaries within the Waterford locality as detailed in the Schedule annexed hereto.

J. G. BURNETT,
Mayor.

P. A. BENNETTS,
Town Clerk.

Schedule.

Town Planning Scheme No. 2—Amendment No. 63.

The Council of the City of South Perth under and by virtue of the powers conferred upon it in that behalf by the Town Planning and Development Act 1928 (as amended), and the Metropolitan Region Town Planning Scheme Act 1959 (as amended), hereby amends the above Town Planning Scheme by:—

1. Adding after Clause 5.1 (o) a new subclause as follows:—

5.1 (p) Side and rear boundary setbacks—
Waterford locality—

(i) In this subclause "Waterford locality" means the area bounded on the north by Manning Road, on the east by the boundary of the municipal district of the City of South Perth, on the south by the Canning River foreshore and on the west by Elderfield Road.

(ii) In the Waterford locality:—

(1) The side and rear setback distance prescribed for a building in Table No. 5 may be interchanged provided that:—

(A) no part of a building shall be closer than 1.5 m to the rear boundary and

(B) if such an interchange takes place the provisions of subparagraph (2) of this paragraph shall not apply.

(2) The setback of a building at any point from the rear boundary may be reduced:—

(A) if the actual area of land between that boundary and walls of the proposed building over the width of the proposed building is equal

to or greater than the area of land between that boundary and prescribed setback distance from that boundary over the width of the building. For the purpose of this subparagraph the "width" of a building means the distance between lines projected to the rear boundary of the land from those parts of the wall which are

closest to the side boundaries of the land. Examples of the method of determining the width of a building and the allowable setback from a rear boundary appear in Figure 1 to this sub-clause.

(B) If no part of the building is closer to the rear boundary than 60% of the prescribed setback distance.

EXAMPLE 1

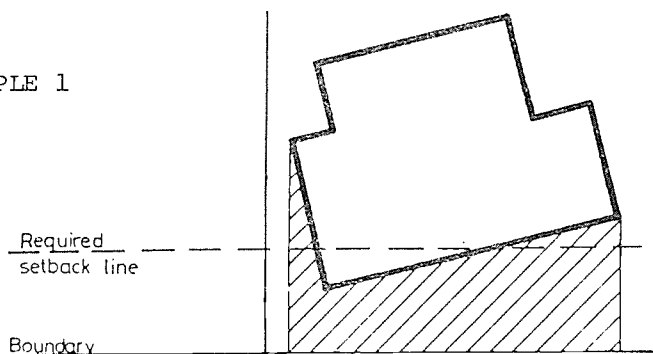


Diagram (a)

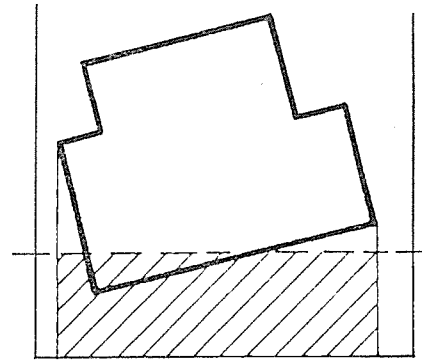


Diagram (b)

EXAMPLE 2

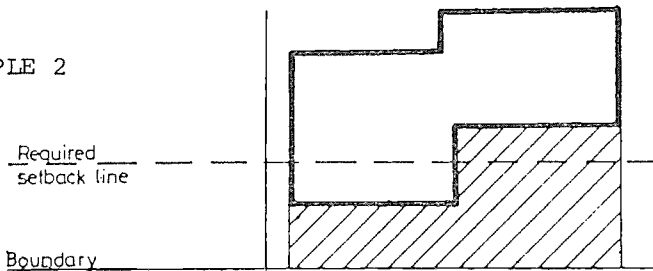


Diagram (a)

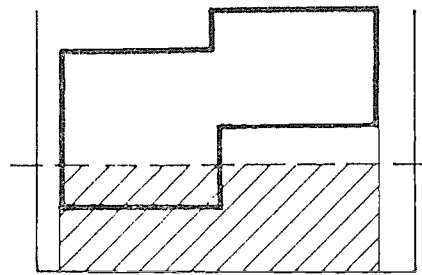


Diagram (b)

Fig. 1

In order to comply with the requirements of subparagraph (2), in each example, the hatched area in Diagram (a) must be equal to or greater than the hatched area in Diagram (b).

2. In Table No. 5 deleting the words "4 m combined: 2.4 m minimum one side" in the column headed "Side (s)" and substituting therefor the words "4.0 m combined with at least 2.4 m on one side and at least 1 m on the other".

TOWN PLANNING AND DEVELOPMENT ACT
1928 (AS AMENDED).

Notice that a Town Planning Scheme Amendment has been Prepared and is Available for Inspection.

City of South Perth Town Planning Scheme No. 2—
Amendment No. 65.

T.P.B. 853/2/11/2, Pt. 65.

NOTICE is hereby given that the City of South Perth in pursuance of its powers under the Town Planning and Development Act 1928 (as amended) has prepared a Town Planning Scheme amendment for the purpose of excising land from the Public Use Reserve and including

those lands in Business Development Zones A and B, and excising land from the Business Development Zone A and including that land in the Public Use Reserve as depicted on the Scheme Maps as adopted by Council on 22 December 1983.

All plans and documents setting out and explaining the amendment have been deposited at Council Offices, Cnr. Sandgate Street and South Street, South Perth and will be open for inspection without charge during the hours of 8.45 a.m. to 4.00 p.m. on all days of the week except Saturdays, Sundays and Public Holidays until and including 26 August 1983.

The plans and documents have also been deposited at the office of the Town Planning Department, Perth and will similarly be open for inspection for the same period between the hours of 10.00 a.m. and 4.00 p.m.

Any person who desires to make a submission on the amendment should make the submission in writing in the form prescribed by the regulations and lodge it with the Town Clerk, City of South Perth, Sandgate Street, South Perth, W.A. 6151 on or before 26 August 1983.

P. A. BENNETTS,
Town Clerk.

**TOWN PLANNING AND DEVELOPMENT
ACT 1928 (AS AMENDED).**

Advertisement of Approved Town Planning
Scheme Amendment.

City of Stirling District Planning Scheme—
Amendment No. 185.

T.P.B. 853/2/20, Pt. 185.

IT is hereby notified for public information, in accordance with section 7 of the Town Planning and Development Act 1928 (as amended) that the Minister for Planning approved the City of Stirling Town Planning Scheme Amendment on 20 July 1983 for the purpose of:—

1. Rezoning Lot 22 Swan Loc. 1113, H.N. 474 Wanneroo Road, Balga from Single Residential to "Restricted Zone—Radiology Clinic".
2. Altering Part 1 of the First Schedule to the Scheme by the addition thereto of the following:—

Balga	Wanneroo Road—Portion of Swan Loc. 1113 and being Lot 22	Radiology Clinic
J. M. CAMILLERI, Mayor.		
M. G. SARGANT, Town Clerk.		

**TOWN PLANNING AND DEVELOPMENT ACT
1928 (AS AMENDED).**

Notice that a Town Planning Scheme Amendment has been Prepared and is Available for Inspection.

Town of Claremont Town Planning Scheme—
Amendment No. 87.

T.P.B. 853/2/2/1, Pt. 87.

NOTICE is hereby given that the Town of Claremont in pursuance of its powers under the Town Planning and Development Act 1928 (as amended) has prepared a Town Planning Scheme amendment for the purpose of including Lots 2, 3, 4 and 5 Stirling Road in Special Zone (Restricted Use) and including relevant provisions in 3.7.6 of the Schedule.

All plans and documents setting out and explaining the amendment have been deposited at Council Offices, 308 Stirling Highway, Claremont and will be open for inspection without charge during the hours of 9.00 a.m. to 4.00 p.m. on all days of the week except Saturdays, Sundays and Public Holidays until and including 2 September 1983.

The plans and documents have also been deposited at the office of the Town Planning Department, Perth and will similarly be open for inspection for the same period between the hours of 10 a.m. and 4 p.m.

Any person who desires to make a submission on the amendment should make the submission in writing in the form prescribed by the regulations and lodge it with the Town Clerk, Town of Claremont, 308 Stirling Highway, Claremont, W.A. 6010 on or before 2 September 1983.

D. H. TINDALE,
Town Clerk.

**TOWN PLANNING AND DEVELOPMENT ACT
1928 (AS AMENDED).**

Advertisement of Approved Town Planning Scheme
Amendment.

Town of Kwinana Town Planning Scheme No. 1—
Amendment No. 30.

T.P.B. 853/2/26/1, Pt. 30.

IT is hereby notified for public information, in accordance with section 7 of the Town Planning and Development Act 1928 (as amended) that the Minister

for Planning approved the Town of Kwinana Town Planning Scheme Amendment on 17 July 1983 for the purpose of:—

1. Rezoning Medina Lot M 1039 Medina Avenue, from Residential and Commercial to Service Commercial as depicted on the amending plan adopted by Council on the 24th day of November, 1982.
2. Deleting Lot M 1039 Medina Avenue, Medina from the List A—Service Stations as shown within Clause 3.9—Special Uses of the Scheme Text.

F. G. J. BAKER,
Mayor.

L. G. BAKER,
Town Clerk.

**TOWN PLANNING AND DEVELOPMENT ACT
1928 (AS AMENDED).**

Notice that a Town Planning Scheme Amendment has been Prepared and is Available for Inspection.

Shire of Bayswater Town Planning Scheme No. 13—
Amendment No. 108.

T.P.B. 853/2/14/16, Pt. 108.

NOTICE is hereby given that the Shire of Bayswater in pursuance of its powers under the Town Planning and Development Act 1928 (as amended) has prepared a Town Planning Scheme amendment for the purpose of amending Scheme Map to rezone Part of Lot 1 Swan Location 1180 being generally bound by Newington Way and Barnes Street to the south, Devonshire Street to the north, Beechboro Road to the west and the Bayswater/Swan Municipal Boundary to the east, from "Public Buildings" and "Drainage" to "Residential".

All plans and documents setting out and explaining the amendment have been deposited at Council Offices, 7 Slade Street, Bayswater and will be open for inspection without charge during the hours of 9.00 a.m. to 4.30 p.m. on all days of the week except Saturdays, Sundays and Public Holidays until and including 29 October 1983.

The plans and documents have also been deposited at the office of the Town Planning Department, Perth and will similarly be open for inspection for the same period between the hours of 10 a.m. and 4 p.m.

Any person who desires to make a submission on the amendment should make the submission in writing in the form prescribed by the regulations and lodge it with the Shire Clerk, Shire of Bayswater, P.O. Box 27, Bayswater, W.A. 6053 on or before 29 October 1983.

K. B. LANG,
Shire Clerk.

**TOWN PLANNING AND DEVELOPMENT
ACT 1928 (AS AMENDED).**

Notice that a Planning Scheme has been Prepared and is Available for Inspection.

Shire of Bayswater Town Planning Scheme
No. 18—Benara East.

T.P.B. 853/2/14/24.

NOTICE is hereby given that the Shire of Bayswater in pursuance of its powers under the Town Planning and Development Act 1928 (as amended), has prepared a Planning Scheme with reference to an area wholly situated within the Shire of Bayswater and enclosed within the inner edge of the broken black border on the Scheme Maps adopted by resolution of Council on 27 September 1979 for the purpose of:—

General Objects.

6. The general objects of the Scheme are:—
 - (a) to provide for resubdivision into residential lots;
 - (b) to provide for the respective rights and obligations of the owners of land and of the Council;

- (c) to provide for the planning and development of residential lots, public open space, community facilities and other facilities and of roads, cycleways and pedestrian accessways;
- (d) to provide for a reticulated water supply system and reticulated sewerage disposal facilities, and drainage of all headworks necessary for those services;
- (e) to provide for the installation of all necessary public utilities;
- (f) to improve and develop the Scheme Area to the best possible advantage;
- (g) to make provision for other matters which are necessary or incidental to town planning or housing;
- (h) to improve and secure the amenity, health and convenience of the Scheme Area.

All plans and documents setting out and explaining the Planning Scheme have been deposited at Council Offices, 7 Slade Street, Bayswater and will be open for inspection without charge during the hours of 9.00 a.m. to 4.30 p.m. on all days of the week except Saturdays, Sundays and Public Holidays, until and including 31 October 1983.

The maps and other documents have also been deposited at the office of the Town Planning Department, Perth, and will similarly be open for inspection for the same period between the hours of 10.00 a.m. and 4.00 p.m.

Any person who desires to make a submission on the Planning Scheme should make the submission in writing in the form prescribed by the regulations and lodge it with the Shire Clerk, Shire of Bayswater, P.O. Box 27, Bayswater, W.A. 6053 on or before 31 October 1983.

K. B. LANG,
Shire Clerk.

TOWN PLANNING AND DEVELOPMENT ACT 1928 (AS AMENDED).

Notice that a Town Planning Scheme Amendment has been Prepared and is Available for Inspection.

Shire of Boulder, Kalgoorlie/Boulder Join Town Planning Scheme—Amendment No. 34.

T.P.B. 853/11/3/2, Pt. 34.

NOTICE is hereby given that the Shire of Boulder in pursuance of its powers under the Town Planning and Development Act 1928 (as amended) has prepared a Town Planning Scheme amendment for the purpose of rezoning Lot 3264 Federal Road from Residential Development to Showroom, Office and Warehouse and including Lot 3042 at the corner of Federal and Boulder Roads within the Showroom, Office and Warehouse zone.

All plans and documents setting out and explaining the amendment have been deposited at Council Offices, Davidson Street, Kalgoorlie and will be open for inspection without charge during the hours of 9.00 a.m. to 5.00 p.m. on all days of the week except Saturdays, Sundays and Public Holidays until and including 2 September 1983.

The plans and documents have also been deposited at the office of the Town Planning Department, Perth and will similarly be open for inspection for the same period between the hours of 10.00 a.m. and 4.00 p.m.

Any person who desires to make a submission on the amendment should make the submission in writing in the form prescribed by the regulations and lodge it with the Shire Clerk, Shire of Boulder, P.O. Box 42, Boulder, W.A. 6432 on or before 2 September 1983.

R. G. HADLOW,
Shire Clerk.

TOWN PLANNING AND DEVELOPMENT ACT 1928 (AS AMENDED).

Advertisement of Approved Town Planning Scheme Amendment.

Shire of Collie Town Planning Scheme
No. 1—Amendment No. 56.

T.P.B. 853/6/8/1, Pt. 56.

IT is hereby notified for public information, in accordance with section 7 of the Town Planning and Development Act 1928 (as amended) that the Minister for Planning approved the Shire of Collie Town Planning Scheme Amendment on 20 July 1983 for the purpose of rezoning Lot 367 corner of River Avenue and Perrin Street, Collie, from Residential to Residential GR5.

J. L. MUMME,
President.

L. J. CHRISTINGER,
Shire Clerk.

TOWN PLANNING AND DEVELOPMENT ACT 1928 (AS AMENDED).

Notice that a Town Planning Scheme Amendment has been Prepared and is Available for Inspection.

Shire of Kalamunda Town Planning Scheme
No. 10—Amendment No. 1.

T.P.B. 853/2/24/14, Pt. 1.

NOTICE is hereby given that the Shire of Kalamunda in pursuance of its powers under the Town Planning and Development Act 1928 (as amended) has prepared a Town Planning Scheme amendment for the purpose of:—

1. Deleting Lot 54 Maida Vale Road, Maida Vale from the Scheme.
2. Revising and increasing the area of land being retained by the owner of Lot 19 Maida Vale Road, High Wycombe.
3. Increasing the area of land being retained by the owner of Lot 1 Maida Vale Road, High Wycombe.

All plans and documents setting out and explaining the amendment have been deposited at Council Offices, 2 Railway Road, Kalamunda and will be open for inspection without charge during the hours of 9.00 a.m. to 4.30 p.m. on all days of the week except Saturdays, Sundays and Public Holidays until and including 19 August 1983.

The plans and documents have also been deposited at the office of the Town Planning Department, Perth and will similarly be open for inspection for the same period between the hours of 10.00 a.m. and 4.00 p.m.

Any person who desires to make a submission on the amendment should make the submission in writing in the form prescribed by the regulations and lodge it with the Shire Clerk, Shire of Kalamunda, 2 Railway Road, Kalamunda, W.A. 6076 on or before 19 August 1983.

E. H. KELLY,
Shire Clerk.

TOWN PLANNING AND DEVELOPMENT ACT 1928 (AS AMENDED).

Advertisement of Approved Town Planning Scheme Amendment.

Shire of Mandurah Town Planning Scheme
No. 1—Amendment No. 133.

T.P.B. 853/6/13/1, Pt. 133.

IT is hereby notified for public information, in accordance with section 7 of the Town Planning and Development Act 1928 (as amended) that the Minister for Planning approved the Shire of Mandurah Town Planning Scheme Amendment on 20 July 1983 for the purpose of rezoning Lot 150 of Co. Sound Locn. 16, Pinjarra Road from "Residential B" zone to "Showroom" zone.

D. C. TUCKEY,
President.

K. W. DONOHOE,
Shire Clerk.

TOWN PLANNING AND DEVELOPMENT
ACT 1928 (AS AMENDED).

Advertisement of Approved Town Planning
Scheme Amendment.

Shire of Mandurah Town Planning Scheme
No. 1—Amendment No. 134.

T.P.B. 853/6/13/1, Pt. 134.

IT is hereby notified for public information, in accordance with section 7 of the Town Planning and Development Act 1928 (as amended) that the Minister for Planning approved the Shire of Mandurah Town Planning Scheme Amendment on 20 July 1983 for the purpose of:—

- (a) Rezoning Lots 449 and 450 of Cockburn Sound Location 16, Forrest Street from "Residential B" zone to "Residential C" zone, and;
- (b) Adding a new sub-clause (t) to section 1 of the Special Schedule to read;
 - (t) Lots 449 and 450 Forrest Street having additional use—Holiday Village and Associated Development subject to such conditions as Council may impose.

D. C. TUCKEY,
President.
K. W. DONOHOE,
Shire Clerk.

TOWN PLANNING AND DEVELOPMENT
ACT 1928 (AS AMENDED).

Notice that a Town Planning Scheme Amendment has
been Prepared and is Available for Inspection.

Shire of Mandurah Town Planning Scheme No. 1—
District Zoning Scheme Amendment No. 140.

T.P.B. 853/6/13/1, Pt. 140.

NOTICE is hereby given that the Shire of Mandurah in pursuance of its powers under the Town Planning and Development Act 1928 (as amended) has prepared a Town Planning Scheme amendment for the purpose of rezoning Pt. Murray Loc. 5 from "Special Residential" zone to "Public Building" zone.

All plans and documents setting out and explaining the amendment have been deposited at Council Offices, Mandurah Terrace, Mandurah and will be open for inspection without charge during the hours of 9.00 a.m. to 4.00 p.m. on all days of the week except Saturdays, Sundays and Public Holidays until and including 9 September 1983.

The plans and documents have also been deposited at the office of the Town Planning Department, Perth and will similarly be open for inspection for the same period between the hours of 10.00 a.m. and 4.00 p.m.

Any person who desires to make a submission on the amendment should make the submission in writing in the form prescribed by the regulations and lodge it with the Shire Clerk, Shire of Mandurah, P.O. Box 210, Mandurah, W.A. 6210 on or before 9 September 1983.

K. W. DONOHOE,
Shire Clerk.

TOWN PLANNING AND DEVELOPMENT ACT
1928 (AS AMENDED).

Advertisement of Approved Town Planning
Scheme Amendment.

Shire of Mundaring Town Planning Scheme No. 1—
Amendment No. 85.

T.P.B. 853/2/27/1, Pt. 85.

IT is hereby notified for public information, in accordance with section 7 of the Town Planning and Development Act 1928 (as amended) that the Minister for Planning approved the Shire of Mundaring Town Planning Scheme Amendment on 17 July 1983 for the purpose of amending the Scheme Maps to rezone Chidlow Lot 321 Certificate of Title Vol. 1161 Folio 907, Rose-dale and Lake View Roads, Chidlow from "Rural" to "Residential".

T. BROZ,
President.
M. N. WILLIAMS,
Shire Clerk.

TOWN PLANNING AND DEVELOPMENT
ACT 1928 (AS AMENDED).

Notice that a Town Planning Scheme Amendment has
been Prepared and is Available for Inspection.

Shire of Mundaring Town Planning Scheme No. 1—
Amendment No. 175.

T.P.B. 853/2/27/1, Pt. 175.

NOTICE is hereby given that the Shire of Mundaring in pursuance of its powers under the Town Planning and Development Act 1928 (as amended) has prepared a Town Planning Scheme amendment for the purpose of amending the Scheme Maps to rezone Pt. Lot 47 and Lot 48 Orchard Avenue, Midvale from Residential to Light Industry.

All plans and documents setting out and explaining the amendment have been deposited at Council Offices, 50 Great Eastern Highway, Mundaring, 6073 and will be open for inspection without charge during the hours of 9.00 a.m. to 4.00 p.m. on all days of the week except Saturdays, Sundays and Public Holidays until and including 9 September 1983.

The plans and documents have also been deposited at the office of the Town Planning Department, Perth and will similarly be open for inspection for the same period between the hours of 10.00 a.m. and 4.00 p.m.

Any person who desires to make a submission on the amendment should make the submission in writing in the form prescribed by the regulations and lodge it with Shire of Mundaring, P.O. Box 20, Mundaring, W.A. 6073 on or before 9 September 1983.

M. N. WILLIAMS,
Shire Clerk.

TOWN PLANNING AND DEVELOPMENT ACT
1928 (AS AMENDED).

Advertisement of Approved Town Planning Scheme
Amendment.

Shire of Mundaring Town Planning Scheme No. 1—
Amendment No. 179.

T.P.B. 853/2/27/1, Pt. 179.

IT is hereby notified for public information, in accordance with section 7 of the Town Planning and Development Act 1928 (as amended) that the Minister for Planning approved the Shire of Mundaring Town Planning Scheme Amendment on 20 July 1983 for the purpose of:—

- (1) Inserting in Part I of the Scheme Text in the Definitions and Interpretations listed in Clause 1.8 after the definition of "Farmers Market" the following new definition:—

"Holiday Accommodation" means land and buildings used for holiday amusement or recreational purposes which may include a camping area, cabins or chalets for part time or intermittent use, ablution facilities, meeting hall and kitchen facilities, but does not include caravans and which is normally not available to the general public.

- (2) Inserting in the Zoning Table after the Use Class "Health Centre" the new Use Class of "Holiday Accommodation" such that it is an "AA" use within the zone of "Rural" and "X" in the other zones. In the "Remarks" column, the following to be inserted:—

Prior to Council considering for approval this use in the zone specified, it shall implement Clauses 3.13 to 3.17 inclusive of the Scheme.

- (3) Deleting Clause 3.12 and replacing that clause with the following:—

The Council shall consider the application for special approval, and shall refuse or approve, with or without conditions.

- (4) Amending Clause 4.15 to read as follows:—

Subject to the provisions of the Uniform Building By-laws the Council may either generally or in any particular case relax the requirements of this part.

T. BROZ,
President.
M. N. WILLIAMS,
Shire Clerk.

TOWN PLANNING AND DEVELOPMENT ACT
1928 (AS AMENDED).

Advertisement of Approved Town Planning Scheme
Amendment.

Shire of Rockingham Town Planning Scheme No. 1—
Amendment No. 130.

T.P.B. 853/2/28/1, Pt. 130.

IT is hereby notified for public information, in accordance with section 7 of the Town Planning and Development Act 1928 (as amended) that the Minister for Planning approved the Shire of Rockingham Town Planning Scheme Amendment on 17 July 1983 for the purpose of amending the Town Planning Scheme by adding after Clause 5.3 the following:—

5.3 (A) If a development, the subject of an application for planning consent, does not comply with a standard or requirement prescribed in the Scheme, with respect to that development, the Council may, notwithstanding that non-compliance, approve the application unconditionally, or on such conditions as the Council thinks fit. The power conferred by this Clause may only be exercised if the Council is satisfied that:—

- (a) Approval of the proposed development would be consistent with the orderly and proper planning of the locality and the preservation of the amenities of the locality.
- (b) The non-compliance will not have any adverse effect upon the occupiers or users of the development or the property in or the inhabitants of the locality or upon the likely future development of the locality; and
- (c) The spirit and purpose of the requirement of standard will not be unreasonably departed from thereby.

W. D. A. MAYS,
President.

G. G. HOLLAND,
Shire Clerk.

TOWN PLANNING AND DEVELOPMENT
ACT 1928 (AS AMENDED).

Advertisement of Approved Town Planning
Scheme Amendment.

Shire of Swan Town Planning Scheme
No. 1—Amendment No. 32 (a).

T.P.B. 853/2/21/1, Pt. 32a.

IT is hereby notified for public information, in accordance with section 7 of the Town Planning and Development Act 1928 (as amended) that the Minister for planning approved the Shire of Swan Town Planning Scheme Amendment on 17 July 1983 for the purpose of substituting a new clause (1) in Column (b) of Appendix B to read:—

- (1) Subdivision of Special Rural Zone A (Shady Hills) is to be in accordance with plan of subdivision "A (1)" as endorsed by the Shire Clerk.

C. M. GREGORINI,
President.

R. F. COFFEY,
Shire Clerk.

TOWN PLANNING AND DEVELOPMENT
ACT 1928 (AS AMENDED).

Notice that a Town Planning Scheme Amendment has been Prepared and is Available for Inspection.

Shire of Swan Town Planning Scheme
No. 1—Amendment No. 120.

T.P.B. 853/2/21/1, Pt. 120.

NOTICE is hereby given that the Shire of Swan in pursuance of its powers under the Town Planning and Development Act 1928 (as amended) has prepared a Town Planning Scheme amendment for the purpose of rezoning Lot 228 Toodyay Road, Gidgegannup from "Rural" to "Special Site—Antique Furniture Reproduction and Residence", amending Scheme Map Legend and including details in Appendix C of the Text.

All plans and documents setting out and explaining the amendment have been deposited at Council Offices, Administration Centre, Great Northern Highway, Middle Swan, and will be open for inspection without charge during the hours of 9.00 a.m. to 4.30 p.m. on all days of the week except Saturdays, Sundays and Public Holidays until and including 2 September 1983.

The plans and documents have also been deposited at the office of the Town Planning Department, Perth and will similarly be open for inspection for the same period between the hours of 10.00 a.m. and 4.00 p.m.

Any person who desires to make a submission on the amendment should make the submission in writing in the form prescribed by the regulations and lodge it with the Shire Clerk, Shire of Swan, P.O. Box 196, Midland, W.A. 6056 on or before 2 September 1983.

R. F. COFFEY,
Shire Clerk.

TOWN PLANNING AND DEVELOPMENT
ACT 1928 (AS AMENDED).

Advertisement of Approved Town Planning
Scheme Amendment.

Shire of Toodyay Town Planning Scheme
No. 2—Amendment No. 8.

T.P.B. 853/4/28/3, Pt. 8.

IT is hereby notified for public information, in accordance with section 7 of the Town Planning and Development Act 1928 (as amended) that the Minister for Planning approved the Shire of Toodyay Town Planning Scheme Amendment on 17 July 1983 for the purpose of:—

- (i) Amending Clause 6.4.3 to read as follows:—

6.4.3 "With the exception of buildings occupied on a temporary basis under the provisions of Clause 6.4.2, no building may be constructed or used as a residence unless the lot on which the building is to be constructed is connected to an adequate reticulated water supply, and that reticulated water supply to be connected to the residence on the lot, or is provided with a storage tank of minimum capacity of 92 000 litres for the catchment and storage of water from the roof of the building."

- (ii) Inserting Clause 6.4.4 to read as follows:—

6.4.4 "Council may at its discretion waive or modify the provisions of Clause 6.4.3 if it can be demonstrated to the satisfaction of the Council that an adequate, satisfactory alternative supply can be obtained".

G. L. LUDEMANN,
President.

B. F. HARRIS,
Shire Clerk.

**TOWN PLANNING AND DEVELOPMENT
ACT 1928 (AS AMENDED).**

**Advertisement of Approved Town Planning
Scheme Amendment.**

Shire of Wanneroo Town Planning Scheme No. 1—
Amendment No. 222.

T.P.B. 853/2/30/1, Pt. 222.

IT is hereby notified for public information, in accordance with section 7 of the Town Planning and Development Act 1928 (as amended) that the Minister for Planning approved the Shire of Wanneroo Town Planning Scheme Amendment on 17 July 1983 for the purpose of amending Table No. 1 of the Scheme Text to make Use Class "Veterinary Consulting Rooms" an "AA" use (a use that is not permitted unless approval is granted by Council) in Zone 3 "Residential Development" and Zone 12 "Special Development A".

R. IVAN,
President.
J. D. REIDY-CROFTS,
Shire Clerk.

**TOWN PLANNING AND DEVELOPMENT
ACT 1928 (AS AMENDED).**

Notice that a Town Planning Scheme Amendment has been Prepared and is Available for Inspection.

Shire of Wanneroo Town Planning Scheme No. 1—
Amendment Nos. 175 and 218.

T.P.B. 853/2/30/1, Pts. 175 and 218.

NOTICE is hereby given that the Shire of Wanneroo in pursuance of its powers under the Town Planning and Development Act 1928 (as amended) has prepared a Town Planning Scheme amendment for the purpose of:—

Amendment No. 175:

1. Deleting the existing interpretation of "Service Industry" and substituting therefor a new interpretation.
2. Creating a "Service Industrial Zone", including an interpretation and relevant provisions in the Text and including appropriate notation on Scheme Map Legend.
3. Amending the provisions relating to "Light Industrial".
4. Zoning the area of land shown as "State Forest" (Joondalup Drive/Hodges Drive Proposed Mitchell Freeway) to a "Service Industrial Zone", a "Light Industrial Zone" and a "Special Zone (Restricted Use) Car Park".

Amendment No. 218: Amending Clause 1.8 interpretations and Table No. 1 of the Scheme by:—

1. deleting the interpretation "Rural Pursuit" and substituting an interpretation for "Rural Use";
2. amending the interpretation for "Service Station" and "Shops";
3. deleting the interpretation "Eating House"; and
4. introducing a new use class "Restaurant".

All plans and documents setting out and explaining the amendment have been deposited at Council Offices, Shenton Avenue, Joondalup and will be open for inspection without charge during the hours of 8.45 a.m. to 4.45 p.m. on all days of the week except Saturdays, Sundays and Public Holidays until and including 9 September 1983.

The plans and documents have also been deposited at the office of the Town Planning Department, Perth and will similarly be open for inspection for the same period between the hours of 10.00 a.m. and 4.00 p.m.

Any person who desires to make a submission on the amendment should make the submission in writing in the form prescribed by the regulations and lodge it with the Shire Clerk, Shire of Wanneroo, P.O. Box 21, Wanneroo, W.A. 6065 on or before 9 September 1983.

J. D. REIDY-CROFTS,
Shire Clerk.

**METROPOLITAN REGION TOWN PLANNING
SCHEME ACT 1959-1982.**

Metropolitan Region Scheme.

Notice of Amendment.

Amendment No. 486/33A; File No. 833-2-10-13.

1. In accordance with the provisions of section 33A of the Metropolitan Region Town Planning Scheme Act 1959-1982, The Metropolitan Region Planning Authority on 27 April 1983, resolved to amend the Metropolitan Region Scheme as referred to in the First Schedule hereto.

2. Copies of the map that forms part of the Scheme which is being amended are available for public inspection free of charge during normal office hours from Monday to Friday inclusive of each week, except on public holidays, at the places mentioned in the Second Schedule hereto.

3. And please note that any person who feels aggrieved by the amendment may appeal to the Minister for Planning against the amendment in the prescribed form. Forms of Notice of Appeal are available at the places of exhibition and shall be lodged in duplicate with the Secretary, Metropolitan Region Planning Authority, 22 St. George's Terrace, Perth, on or before Friday, 30 September 1983.

A. L. HENDRY,
Secretary, The Metropolitan
Region Planning Authority.

First Schedule.

Metropolitan Region Scheme Map Sheet Number 15 is amended by substituting the zones and reservations shown on Amending Map Sheet Number 15/15m for those parts of Map Sheet Number 15.

The purpose of the amendment is to rationalise the Parks and Recreation boundary by transferring land in Elphin Street, Floreat Park, from the Urban Zone to the Parks and Recreation Reservation.

The amendment is depicted on Metropolitan Region Planning Authority Plan Number 4.0697.

Second Schedule.

Public Inspection:

1. Office of the Town Planning Department, 2nd Floor, Oakleigh Building, 22 St. George's Terrace, Perth, W.A. 6000.
2. Office of the Municipality of the City of Perth, 27 St. George's Terrace, Perth, W.A. 6000.
3. The State Reference Library, 40 James Street, Perth, W.A. 6000 (between the hours of 9.00 a.m. and 5.30 p.m. Mondays and Fridays, 9.00 a.m. and 9.45 p.m. Tuesdays to Thursdays, and 2.00 p.m. and 5.30 p.m. Saturdays and Sundays).

**METROPOLITAN REGION TOWN PLANNING
SCHEME ACT 1959-1982.**

Metropolitan Region Scheme.

Notice of Amendment.

Amendment No. 487/33A.

File No. 833-2-20-16.

1. In accordance with the provisions of section 33A of the Metropolitan Region Town Planning Scheme Act 1959-1982, the Metropolitan Region Planning Authority on 25 May 1983, resolved to amend the Metropolitan Region Scheme as referred to in the First Schedule hereto.

2. Copies of the map that forms part of the Scheme which is being amended are available for public inspection free of charge during normal office hours from Monday to Friday inclusive of each week, except on public holidays, at the places mentioned in the Second Schedule hereto.

3. And please note that any person who feels aggrieved by the amendment may appeal to the Minister for Planning against the amendment in the prescribed form. Forms of Notice of Appeal are available at the places of exhibition and shall be lodged in duplicate with the Secretary, Metropolitan Region Planning Authority, 22 St. George's Terrace, Perth, on or before Friday, 30 September 1983.

A. L. HENDRY,
Secretary,
Metropolitan Region Planning Authority.

First Schedule.

Metropolitan Region Scheme Map Sheet Number 15 is amended by substituting the zones and reservations shown on Amending Map Sheet Number 15/18m for those parts of Map Sheet Number 15.

The purpose of the amendment is to rationalise the Parks and Recreation Reservation boundary by transferring portion of Pt. Lot 50, Corner of Karrinyup and Huntriss Roads, Gwelup, from the Parks and Recreation Reservation to the Urban Zone.

The amendment is depicted on Metropolitan Region Planning Authority Plan Number 4.0707.

Second Schedule.

Public Inspection:

1. Office of the Town Planning Department, 2nd Floor, Oakleigh Building, 22 St. George's Terrace, Perth, W.A. 6000.
2. Office of the Municipality of the City of Perth, 27 St. George's Terrace, Perth, W.A. 6000.
3. Office of the Municipality of the City of Stirling, Hertha Road, Stirling, W.A. 6021.
4. The State Reference Library, 40 James Street, Perth, W.A. 6000 (between the hours of 9.00 a.m. and 5.30 p.m. Mondays and Fridays, 9.00 a.m. and 9.45 p.m. Tuesdays to Thursdays, and 2.00 p.m. and 5.30 p.m. Saturdays and Sundays).

METROPOLITAN REGION TOWN PLANNING
SCHEME ACT 1959-1982.

Metropolitan Region Scheme.

Notice of Amendment.

Amendment No. 490/33A; File No. 833-2-23-14.

1. In accordance with the provisions of section 33A of the Metropolitan Region Town Planning Scheme Act 1959-1982, The Metropolitan Region Planning

Authority on 27 April 1983, resolved to amend the Metropolitan Region Scheme as referred to in the First Schedule hereto.

2. Copies of the map that forms part of the Scheme which is being amended are available for public inspection free of charge during normal office hours from Monday to Friday inclusive of each week, except on public holidays, at the places mentioned in the Second Schedule hereto.

3. And please note that any person who feels aggrieved by the amendment may appeal to the Minister for Planning against the amendment in the prescribed form. Forms of Notice of Appeal are available at the places of exhibition and shall be lodged in duplicate with the Secretary, Metropolitan Region Planning Authority, 22 St. George's Terrace, Perth, on or before Friday, 30 September 1983.

A. L. HENDRY,
Secretary, The Metropolitan
Region Planning Authority.

First Schedule.

Metropolitan Region Scheme Map Sheet Number 23 is amended by substituting the zones and reservations shown on Amending Map Sheet Number 23/5m for those parts of Map Sheet Number 23.

The purpose of the amendment is to transfer land from the Waterways Reservation to the Industrial Zone, and small portions of former rock mole construction from the Industrial Zone to the Waterways Reservation.

The amendment is depicted on Metropolitan Region Planning Authority Plan Number 4.0673.

Second Schedule.

Public Inspection:

1. Office of the Town Planning Department, 2nd Floor, Oakleigh Building, 22 St. George's Terrace, Perth, W.A. 6000.
2. Office of the Municipality of the City of Perth, 27 St. George's Terrace, Perth, W.A. 6000.
3. Office of the Municipality of the City of Cockburn, 9 Coleville Crescent, Spearwood, W.A. 6163.
4. The State Reference Library, 40 James Street, Perth, W.A. 6000 (between the hours of 9.00 a.m. and 5.30 p.m. Mondays and Fridays, 9.00 a.m. and 9.45 p.m. Tuesdays to Thursdays, and 2.00 p.m. and 5.30 p.m. Saturdays and Sundays).

PUBLIC WORKS DEPARTMENT.

Tenders, closing at West Perth at 2.30 p.m. on the dates mentioned hereunder, are invited for the following projects.

Tenders are to be addressed to the Minister (either for Works or for Water Resources) as indicated on the tender document

C/- Contract Office,
Public Works Department,
Dumas House,
2 Havelock Street,
West Perth. Western Australia 6005

and are to be endorsed as being a tender for the relevant project.

The highest, lowest, or any tender will not necessarily be accepted.

As from 1 January 1982, tenders called for Architectural and Engineering Contracts will be governed by the "General Conditions of Contract N.P.W.C. Edition 3 (1981) and Amendments (W.A.)," a copy of which is available from the Contract Office as above and from P.W.D. Country Offices, free of charge.

Contract No.	Project	Closing Date	Tender Documents now available at
23393	W.A. College of Advanced Education—Claremont Campus— Maths, Science, Art and Music Building—Mechanical Services	9/8/83	P.W.D., West Perth
23394	Harvey—Lease of Portion of Reserve 34796—Waste Water Treatment Site	2/8/83	P.W.D., West Perth P.W.D. Busselton
23396	Bunbury Courthouse and Offices—Supply and Installation Aluminium Windows, Doors and Infill Panels Nominated Sub Contract	4/8/83‡	P.W.D., West Perth P.W.D., A.D., Bunbury

PUBLIC WORKS DEPARTMENT—*continued.*

Contract No.	Project	Closing Date	Tender Documents now available at
23397	Narrogin Agricultural College Offices and Workshop Rooms— Recall on amended documentation	2/8/83	P.W.D., West Perth
ADQ4049	Department for Community Welfare—Riverbank Centre Supply and installation of Carpet	23/8/83	P.W.D., A.D., Narrogin P.W.D., A.D., Furniture Office 2nd Floor, Rm 223 2 Havelock Street West Perth 6005
23398	Lease of 557 Hay Street, Perth	2/8/83	P.W.D., West Perth
23399	Narrogin Agricultural College Manual Arts Building Electrical Installation Nominated Sub Contract	9/8/83	P.W.D., West Perth P.W.D., A.D., Bunbury P.W.D., A.D., Narrogin P.W.D., West Perth
23400	West Pilbara Water Supply Harding Dam Pump Station Supply and Installation of Electric Motors	23/8/83	P.W.D., West Perth
23401	West Pilbara Water Supply Harding Dam Pump Station Supply and Installation of Transformers	23/8/83	P.W.D., West Perth
23402	Alexander Library Building—Supply and Installation of Carpet and Resilient Floor Finishes Doc. No. 29-1	16/8/83	P.W.D., West Perth
23403	Kalgoorlie Regional Hospital—New Sub Station and Access Ramp	16/8/83	P.W.D., West Perth P.W.D., A.D., Kalgoorlie
23404	Bentley Hospital—Alterations and Additions	16/8/83	P.W.D., West Perth
23405	Osborne Park Hospital—Alterations and Additions	16/8/83	P.W.D., West Perth
ADQ4074	Bicton Primary School Supply and Lay Carpet	2/8/83	P.W.D., A.D., Furniture Office 2nd Floor, Rm 223 2 Havelock Street West Perth 6005
ADQ4082	Roleystone District High School—Supply and Lay Carpet	2/8/83	P.W.D., A.D., Furniture Office 2nd Floor, Rm 223 2 Havelock Street West Perth 6005
ADQ4083	Bunbury Technical College—Catering Trades and Classrooms —Supply and Lay Carpet	2/8/83	P.W.D., A.D., Furniture Office 2nd Floor, Rm 223 2 Havelock Street West Perth 6005 P.W.D., A.D., District Super- visor 11 Stirling Street Bunbury 6230
ADQ4085	Kent Street Senior High School—Supply and Lay Carpet	2/8/83	P.W.D., A.D., Furniture Office 2nd Floor, Rm 223 2 Havelock Street West Perth 6005
23406	Fremantle Technical College—Central Store Erection	16/8/83	P.W.D., West Perth
23407	Sale of land—Lot F18 Killarney Street, Kalgoorlie	16/8/83	P.W.D., West Perth
23408	Yooday District High School upgrade and additions—Recall on amended documents	23/8/83	P.W.D., West Perth P.W.D., A.D., Northam Police Station, Toodyay
23409	Bentley Hospital Upgrading 1983 Alterations and Additions— Electrical Services	23/8/83	P.W.D., West Perth

‡ Tenders close at 10.00 a.m. at Tender Board of W.A., 74 Murray Street, Perth.

ACCEPTANCE OF TENDERS

Contract No.	Project	Contractor	Amount
			\$
23359	Lake Grace Hospital—Repairs and Renovations	Cooper & Oxley Construction Co. Pty. Ltd.	235 000.00
23267	Transportable Toilets 1983—Bolgart and Oakford Primary Schools and Swan View High School	Durabuilt	93 367.00
23367	Esperance Sewerage—Reticulation Areas No. 5B and 6 PVC Gravity Sewers	Triad Contractors	280 860.97
23369	Millstream Station—Cattle Muster	L. W. Brown	72 240.00
23378	Bentley Hospital New Recovery Ward and Theatre Staff Amenities	Messina Building Co.	119 325.00
23281	Laverton Dept. for Community Welfare Accommodation Unit Erection	Durabuilt	209 047.00

K. T. CADEE,
Under Secretary for Works.

PUBLIC WORKS ACT 1902 (AS AMENDED).

Sale of Land.

PW 4294/81.

NOTICE is hereby given that His Excellency the Governor has authorised under section 29 (5) of the Public Works Act 1902 (as amended) the sale by public auction or private contract of the land hereinafter described such land being no longer required for the work for which it was taken.

Land.

Portion of Bridgetown Town Lot 17 and being part of the land on Diagram 5313 and being part of the land in Certificate of Title Volume 1060 Folio 953 as is shown more particularly delineated and coloured green on Plan PWD WA 54533.

Dated this 19th day of July, 1983.

K. T. CADEE,
Under Secretary for Works.

Land.

Portion of Helena Location 20a and being part of Lot 70 on Plan 4553 (sheet 3) and being part of the land in Certificate of Title Volume 1431 Folio 309 as is shown more particularly delineated and coloured green on Plan PWD WA 54884.

Dated this 19th day of July, 1983.

K. T. CADEE,
Under Secretary for Works.

PUBLIC WORKS ACT 1902 (AS AMENDED).

Sale of Land.

PW 264/83; Westrail 1107.

NOTICE is hereby given that His Excellency the Governor has approved under section 29B (1) (a) (i) of the Public Works Act 1902 (as amended) of the sale by public auction or private contract of the land hereinafter described, which was compulsorily taken or resumed under that Act for South-Western Railway—Additions and Improvements—Cottages for Railway Employees at Brunswick Junction—and has been used for that public work for a period of ten years or more and being no longer required for that work.

Land.

Portion of Wellington Location 1 and being Lot 42 on Plan 2564 and being part of the land in Certificate of Title Volume 1106 Folio 117 as is shown more particularly delineated and coloured green on Plan PWD WA 54802.

Dated this 19th day of July, 1983,

K. T. CADEE,
Under Secretary for Works.

PUBLIC WORKS ACT 1902 (AS AMENDED).

Sale of Land.

PW 2147/81; MRD 41.220-5VB.

NOTICE is hereby given that His Excellency the Governor has authorised under section 29 (7) (a) (ii) of the Public Works Act 1902 (as amended) the sale by public auction or private contract of the land hereinafter described, such land being no longer required for the work for which it was acquired.

P.W. 1122/83

Local Government Act 1960 (as amended); Public Works Act 1902 (as amended)

NOTICE OF INTENTION TO TAKE OR RESUME LAND

Road Widening

THE Minister for Works hereby gives notice in accordance with the provisions of section 17 (2) of the Public Works Act 1902 (as amended) that it is intended to take or resume under section 17 (1) of that Act, the pieces or parcels of land described in the Schedule hereto, and being all in the Swan District, for the purpose of the following public work, namely, Road Widening and that the said pieces or parcels of land are marked off on Plan P.W.D., W.A., 54895, which may be inspected at the Office of the Minister for Works, Perth. The additional information contained in the Schedule after the land descriptions is to define locality only and in no way derogates from the Transfer of Land Act description.

SCHEDULE

No. on Plan P.W.D., W.A. No. 54895	Owner or Reputed Owner	Occupier or Reputed Occupier	Description	Area (approx.)
	Edward Ross Grey and Shirley Ann Grey	Edward Ross Grey and Shirley Ann Grey	Portion of Swan location 1317 and being part of Lot 19 on Diagram 3644 and being part of the land in Certificate of Title Volume 1315 Folio 661	1 115 m ²

Dated this 15th day of July 1983.

K. F. McIVER,
Minister for Works.

M.R.D. 42/110-C

Main Roads Act 1930 (as amended); Public Works Act 1902 (as amended)

NOTICE OF INTENTION TO TAKE OR RESUME LAND

THE Minister for Works, hereby gives notice, in accordance with the provisions of section 17 (2) of the Public Works Act 1902 (as amended) that it is intended to take or resume under section 17 (1) of that Act, the pieces or parcels of land described in the Schedule hereto and being all in the Cranbrook District, for the purpose of the following public works, namely, widening and realignment of the Northam-Cranbrook Road (338·78-345·92 SLK section) and that the said pieces or parcels of land are marked off on Plan M.R.D., W.A., 8301-41 and 8301-42, which may be inspected at the Office of the Commissioner of Main Roads, Waterloo Crescent, East Perth.

SCHEDULE

No.	Owner or Reputed Owner	Occupier or Reputed Occupier	Description	Area (approx.)
1.	Thomas Leslie Jones	T. L. Jones	Portion of Plantagenet Location 3949 and being part of the land comprised in Certificate of Title Volume 1267 Folio 023	4 090 m ²
2.	Thomas Leslie Jones	T. L. Jones	Portion of Plantagenet Location 1261 and being part of the land comprised in Certificate of Title Volume 1008 Folio 697	1·218 0 ha
3.	Thomas Leslie Jones	T. L. Jones	Portion of Plantagenet Location 473 and being part of the land comprised in Certificate of Title Volume 1267 Folio 024	4·672 0 ha
4.	Thomas Leslie Jones	T. L. Jones	Portion of Plantagenet Location 1177 and being part of the land comprised in Certificate of Title Volume 1008 Folio 699	944 m ²
5.	Thomas Leslie Jones	T. L. Jones	Portion of Plantagenet Location 168 and being part of the land comprised in Certificate of Title Volume 1062 Folio 127	2·060 0 ha
6.	Ronald Jack Walsh	R. J. Walsh	Portion of Plantagenet Location 3914 and being part of the land comprised in Certificate of Title Volume 1126 Folio 427	3 560 m ²
7.	Lindsay William Williamson	L. W. Williamson	Portion of Plantagenet Location 3342 and being part of the land comprised in Certificate of Title Volume 1032 Folio 28	2·475 0 ha

Dated this 27th day of July 1983.

D. R. WARNER,
Secretary, Main Roads.

M.R.D. 42/210-A

Main Roads Act 1930 (as amended); Public Works Act 1902 (as amended)

NOTICE OF INTENTION TO TAKE OR RESUME LAND

THE Minister for Works hereby gives notice, in accordance with the provisions of section 17 (2) of the Public Works Act 1902 (as amended) that it is intended to take or resume under section 17 (1) of that Act the pieces or parcels of land described in the Schedule hereto and being all in the Greenough District, for the purpose of the following public works namely, widening of North West Coastal Highway (11·31-14·40 SLK Section) and that the said pieces or parcels of land are marked off on Plan M.R.D., W.A., 8304-179, which may be inspected at the Office of the Commissioner of Main Roads, Waterloo Crescent, East Perth.

SCHEDULE

No.	Owner or Reputed Owner	Occupier or Reputed Occupier	Description	Area (approx.)
1.	John Maurice Dimock and Erica Ann Dimock	J. M. & E. A. Dimock	Portion of each of Victoria Locations 434 and 1713 and being part of Lot 1 on Plan 7571 (Sheet 1) and being part of the land comprised in Certificate of Title Volume 1571 Folio 073	264 m ²
2.	Stanley Edwards and Betty Margaret Edwards	S. E. & B. M. Edwards	Portion of each of Victoria Locations 466 and 2658 and being part of Lot 146 on Plan 7555 and being part of the land comprised in Certificate of Title Volume 1275 Folio 333	201 m ²
3.	George Tyron Sekuloff	G. T. Sekuloff	Portion of each of Victoria Locations 466, 2345, 2658 and 9686 and being part of Lot 143 on Plan 7555 and being part of the land comprised in Certificate of Title Volume 1275 Folio 931	1·853 4 ha
4.	Greenough Holdings Pty Ltd	Greenough Holdings Pty Ltd	Portion of each of Victoria Locations 44, 408 and 1051 and being part of Lot 1 on Plan 10335 and being part of the land comprised in Certificate of Title Volume 1435 Folio 733	1 233 m ²
5.	Leslie Percival Pettit and Aleta Jean Pettit	Various Purchasers <i>vide</i> Caveats A446149, A450954, A454466, A498277, B233370, B400658, B683571, B906502 and C495270	Portion of each of Victoria Locations 44 and 1051 and being part of Lot 3 on Plan 10335 and being part of the land comprised in Certificate of Title Volume 1435 Folio 735	8 m ²
6.	Glencove Thoroughbreds Pty Ltd	Glencove Thoroughbreds Pty Ltd	Portion of each of Victoria Locations 44, 408 and 1051 and being part of Lot 2 on Plan 10335 and being part of the land comprised in Certificate of Title Volume 1435 Folio 734	50 m ²

Dated this 27th day of July 1983.

D. R. WARNER,
Secretary, Main Roads.

M.R.D. 42/148-A

Main Roads Act 1930 (as amended); Public Works Act 1902 (as amended)

NOTICE OF INTENTION TO TAKE OR RESUME LAND

THE Minister for Works hereby gives notice, in accordance with the provisions of Section 17 (2) of the Public Works Act 1902 (as amended) that it is intended to take or resume under Section 17 (1) of that Act the pieces or parcels of land described in the Schedule hereto and being all in the Greenough and Chapman Valley District, for the purpose of the following public works namely, widening of the North West Coastal Highway (14-40-17.71 SLK section) and that the said pieces or parcels of land are marked off on Plan M.R.D., W.A., 8304-180 which may be inspected at the Office of the Commissioner of Main Roads, Waterloo Crescent, East Perth.

SCHEDULE

No.	Owner or Reputed Owner	Occupier or Reputed Occupier	Description	Area (approx.)
1.	William Arthur Hemsley and Annabelle Hemsley	W. A. & A. Hemsley Portion of Victoria Location 2511 and being part of Lot 10 on diagram 36657 and being part of the land comprised in Certificate of Title Volume 270 Folio 37A	670 m ²
2.	Muriel Irene Thomas M. I. Thomas Portion of Victoria Location 2511 and being part of Lot 9 on diagram 36657 and being part of the land comprised in Certificate of Title Volume 270 Folio 36A	670 m ²
3.	Colleen Miles-Cadman C. Miles-Cadman Portion of Victoria Location 2511 and being part of Lot 7 on diagram 20880 and being part of the land comprised in Certificate of Title Volume 1205 Folio 1000	593 m ²
4.	John Murray Wilson and Katrin Elisabeth Wilson	J. M. & K. E. Wilson Portion of Victoria Location 2511 and being part of Lot 8 on diagram 20880 and being part of the land comprised in Certificate of Title Volume 1205 Folio 999	592 m ²
5.	John Dines J. Dines Portion of Victoria Location 3509 and being part of Lot 1 the subject of diagram 13375 and being part of the land comprised in Certificate of Title Volume 1133 Folio 226	4 843 m ²
6.	William Arthur Hemsley and Annabella Hemsley	W. A. & A. Hemsley Portion of Victoria Location 3509 and being part of the land comprised in Certificate of Title Volume 1596 Folio 760	1 672 0 ha
7.	Robert Clogner and Ruth Marie Clogner	R. & R. M. Clogner Portion of Victoria Location 2511 and being part of Lot 3 on Plan 6549 and being part of the land comprised in Certificate of Title Volume 1367 Folio 724	1 023 m ²
8.	Vernon Charles Gould, Joyce Leslie Gould, Geoffrey John Crothers and Lorraine Kaye Crothers	V. C. Gould, J. L. Gould, G. J. Crothers & L. K. Crothers	Portion of Victoria Location 2511 and being part of Lot 4 on Plan 6549 and being part of the land comprised in Certificate of Title Volume 1534 Folio 792	1 210 m ²
9.	Mark Newbold M. Newbold Portion of Victoria Location 2511 and being part of Lot 5 on Plan 6549 and being part of the land comprised in Certificate of Title Volume 1385 Folio 408	326 m ²
10.	Keith Davies (one hundred and six undivided one hundred and seven shares)	Various Purchasers <i>vide</i> Caveats C397644, A408260 to A408273, A411935 to A411939, A414848 to A414850, A419499 to A419501, A423275 to A423281, A428611, A428612, A429629 to A429631, A430950 to A430952, A433731 to A433737, A439300 to A439312, A442273 to A442282, A442756, A442757, A446448, A447085 to A447089, A450016 to A450021, A450953, A455357, A455358, A459119 to A459121, A465144, A465145, A471791, A477038, A492694, A505826 to A505828, A512941, A537670, A942800	Portion of Victoria Location 1891 and being part of the land comprised in Certificate of Title Volume 1133 Folio 225	3 360 m ²
11.	Robert Rudolf Marie Panhuysen and Angelina Maria Panhuysen (one undivided one hundred and seventh share only)	R. R. M. & A. M. Panhuysen	Portion of Victoria Location 1891 and being part of the land comprised in Certificate of Title Volume 1504 Folio 022	3 360 m ²

Dated this 27th day of July 1983.

D. R. WARNER,
Secretary, Main Roads.

SHIRE OF BOYUP BROOK.

STATEMENT OF RECEIPTS AND PAYMENTS FOR THE
YEAR ENDED 30 JUNE 1983.

Receipts.		
		\$
Rates		308 116
Licences		2 110
Government Grants		480 782
Commonwealth Aid Road Grants		138 530
Income from Property		69 133
Sanitation Charges		11 197
Vermin Receipts		215
Fines and Penalties		758
Cemetery Receipts		224
All Other Revenue		36 021
Sale of Assets		65 104
Contribution to Works		56 744
Loan Repayments		54 560
Receipts from Reserve a/c		46 924
Receipts from Loan a/c		4 886
Refunds a/c		565
All Other Receipts		3 312
Drum Deposits		67
Total Receipts		\$1 279 248

Payments.		
		\$
Administration—		
Staff Section		93 281
Members Section		10 121
Debt Service		131 243
Public Works and Services:		
Streets and Roads		386 723
Street Lighting		5 719
Weed Control		2 474
Parks, Gardens and Recreation Grounds—		
Construction		7 038
Maintenance		36 151
Building Construction and Equipment		314 063
Building Maintenance		65 261
Town Planning		1 075
Health Services		7 174
Sanitation		11 473
Vermin Services		250
Bush Fire Control		3 388
Traffic Control		1 679
Building Control		5 075
Cemetery Expenses		6 177
Plant Machinery and Tools		130 492
Plant Operation Costs		2 366
Materials		458
Donations and Grants		9 434
Private Works		30 607
Purchase of Hand		12
All Other Expenditure		638
Transfer to Reserve Funds		22 722
Total Payments		\$1 285 724

SUMMARY.

Bank Balance as at 1/7/82	Cr.	\$ 11 346
Receipts as per statement	Cr.	1 279 248
Payments as per statement	Dr.	\$1 290 594
Bank Balance as at 30/6/83	Cr.	1 285 724
		\$ 4 870

BALANCE SHEET AS AT 30 JUNE 1983.

Assets.		
		\$
Current Assets		28 508
Non-Current Assets		147 986
Deferred Assets		273 709
Reserve Fund Contra		94 058
Fixed Assets		1 534 057
Total Assets		\$2 078 318

Liabilities.

		\$
Current Liabilities		1 998
Non-Current Liabilities		163 152
Deferred Liabilities		701 747
Total Liabilities		\$866 897

SUMMARY.

Total Assets	\$	2 078 318
Total Liabilities		866 897
Municipal Accumulation Surplus		\$1 211 421

We certify that the figures and particulars above are correct.

C. L. MOORE,
President.A. J. R. DOUST,
Shire Clerk.

I have audited the books of account of the Shire of Boyup Brook, for the year ended 30 June 1983. In my opinion the Balance Sheet and the related financial statements are prepared on a basis consistent with the Local Government Act Accounting Directions and present a true and fair view of the state of affairs of the Shire of Boyup Brook as at 30 June 1983.

K. ROBERTSON,
Auditor,
State Audit Department.

DOG ACT 1976-1977.

Town of Northam.

IT is hereby notified for public information that the following person has been appointed "Authorised Officer" under the Dog Act 1976-1977 as from 1 July 1983.

Christine Francis Turley.

By Order of Council,

F. C. DAVIES,
Acting Town Clerk.

DOG ACT 1976-1977.

Town of Northam.

IT is hereby notified for public information that the gazettal of Wendy Anne Lehman as "Authorised Officer" under the Dog Act 1976-1977 is cancelled.

By Order of Council,

F. C. DAVIES,
Acting Town Clerk.

DOG ACT 1976.

Shire of Coorow.

NOTICE is hereby given that the Council of the Shire of Coorow has appointed Roger John Edwards, Joseph Francis Kavanagh and Edward John Silk authorised officers to exercise the powers conferred by the Dog Act 1976.

S. N. HAZELDINE,
Shire Clerk.

DOG ACT 1976-1977.

Shire of West Pilbara.

NOTICE is hereby given that the undermentioned person has been appointed an Authorised Officer under the provisions of the Dog Act 1976-1977 as from 19 July 1983.

Robert Allan Derrick.

D. G. McCUTCHEON,
Shire Clerk.

SHIRE OF GNOWANGERUP.

Rating Exemption.

IT is hereby notified for Public Information that the Council of the Shire of Gnowangerup has resolved that paragraph (C) of subsection (3) of section 532 shall not apply to the land described hereunder used for the purpose of Homes For The Aged.

Lot 118 Denny Street, Gnowangerup.

Lot 369 Denny Street, Gnowangerup.

Lot 373 Denny Street, Gnowangerup.

P. A. ANNING,
Shire Clerk.

SHIRE OF YILGARN.

IT is hereby notified for Public Information that Mr James Walter Goodin has been appointed Acting Shire Clerk for the period 5 September 1983 to 5 December 1983 inclusive.

R. W. MANGINI,
Shire Clerk.

LOCAL GOVERNMENT ACT 1960-1982.

HEALTH ACT 1911 (AS AMENDED).

Town of Albany.

Memorandum of Imposing Rates and Charges—
1983-1984.

AT a Meeting of Council held on 12 July 1983, it was resolved that the Rates and Charges specified in the Schedule should be imposed on all rateable property within the Town, in accordance with the provisions of the Local Government Act and Health Act.

J. M. HODGSON,
Mayor.

Schedule of Rates and Charges.

General Rate: 3.893 cents in the dollar on Unimproved Values.

Minimum Assessment: \$75.00 to be charged on any location, lot or other piece of land.

Penalty on Outstanding Rates: A penalty of 10 per cent will be applied to outstanding rates as at 31 January 1984, except for amounts owed by eligible pensioners.

Rubbish Service Charge: \$39.00 per annum for one weekly removal (each additional service 0.75c).

LOCAL GOVERNMENT ACT 1960-1982.

HEALTH ACT 1911-1979.

Town of Narrogin.

Memorandum Imposing Rates 1983-1984.

To whom it may concern:

AT a meeting of the Narrogin Town Council held on 6 July, 1983, it was resolved that the rates and charges specified hereunder be imposed on all rateable property within the Town of Narrogin in accordance with the Local Government Act 1960-1982 and the Health Act 1911-1979 for the period 1 July 1983 to 30 June 1984.

Dated this 20th day of July, 1983.

R. W. FARR,
Mayor.

G. J. PEARCE,
Town Clerk.

Schedule of Rates and Charges.

General Rate: 10.81 cents in the dollar on gross rental value.

Minimum Rate: \$75.00 on any location, lot or other piece of land.

Sanitation Charges: \$275.00 per annum per weekly service.

Rubbish Removal Charges: \$44.00 per annum per weekly service.

Discount: A discount of 10 per cent will apply on all rates paid within 35 days of the date of service of the rate assessment notice.

Penalty Rates: A penalty rate of 10 per cent will apply to all rate charges outstanding as at 31 January 1984. The penalty rate will not apply to deferred pensioners rates.

LOCAL GOVERNMENT ACT 1960-1982.

HEALTH ACT 1911 (AS AMENDED).

Shire of Augusta-Margaret River.

Memorandum of Imposing Rates.

To whom it may concern:

AT a meeting of the Augusta-Margaret River Shire Council held on 14 July 1983, it was resolved that the rates specified hereunder would be imposed on rateable property within the district of the Shire of Augusta-Margaret River in accordance with the provisions of the Local Government Act 1960-1982.

Dated this 14th day of July, 1983.

A. P. HILLIER,
President.

K. S. PRESTON,
Shire Clerk.

Schedule of Rates Levied.

General Rate: 1.464 cents in the dollar on Unimproved Capital Values.

Minimum Rate:

\$75.00 per lot or location.

\$10.00 per Lease of Disused Railway Reserve.

Rubbish Charge: \$25.00 per annum for one standard rubbish bin removal per week within prescribed areas.

Rubbish Disposal Charge: \$6.00 per annum on all assessments located outside prescribed areas and not including vacant land within Gazetted townsites.

LOCAL GOVERNMENT ACT 1960-1982.

HEALTH ACT 1911-1979.

Shire of Coorow.

Memorandum of Imposing Rates.

To whom it may concern:

AT a meeting of the Coorow Shire Council held on 19 July 1983, it was resolved that rates and charges specified hereunder be imposed on all rateable property within the municipality in accordance with the provisions of the Local Government Act 1960-1982, and Health Act 1911-1979.

Dated this 19th day of July, 1983.

T. I. READ,
President.

S. N. HAZELDINE,
Shire Clerk.

Schedule of Rates and Charges.

General Rate—

.026 42 cents in the dollar on Unimproved Values.
.144 405 56 cents in the dollar on Gross Rental Values.

Minimum Rate—

Coorow Townsite and Rural forty five dollars (\$45) per assessment.

All Mining seventy five dollars (\$75) per assessment.

Eganu Rural forty five dollars (\$45) per assessment.

Eganu Marchagee Townsite forty five dollars (\$45) per assessment.

South Gunyidi forty five dollars (\$45) per assessment.

Coastal Rural forty five dollars (\$45) per assessment.

Coastal Greenhead seventy five dollars (\$75) per assessment.

Coastal Leeman seventy five dollars (\$75) per assessment.

Differential Rate—Loan No. 63—

.000 678 166 cents in the dollar on Unimproved Values.

.004 768 8 cents in the dollar on Gross Rental Values.

Discount—

Discount of five per cent allowed for payment in full within thirty days of issue.

Penalty on Overdue Rates—

A penalty of 10 per cent will be applied to all rates owing at 31 January 1984.

Rubbish Charges—

Domestic—\$40.00 per annum, weekly service.

Domestic (Pensioners)—\$20.00 per annum, weekly service.

Commercial—\$78.00 per annum, weekly service.

Coorow Bowling Club, Coorow Golf Club—\$22.00 per annum.

Coorow Masonic Lodge—\$15.00 per annum.

Fisherman's Lease (private removal)—\$9.00 per annum.

LOCAL GOVERNMENT ACT 1960-1982.
HEALTH ACT 1911 (AS AMENDED).

Shire of Leonora.

Memorandum of Imposing Rates for the
Financial Year 1983-1984.

To whom it may concern:

AT a meeting of the Leonora Shire Council held on 19 July 1983, it was resolved that the rates and charges specified hereunder should be imposed on all rateable property within the Shire in accordance with the provisions of the Local Government Act 1960-1982 and the Health Act 1911 (as amended).

Dated this 20th day of July, 1983.

D. R. FITZGERALD,
President.

W. JACOBS,
Shire Clerk.

Schedule of Rates and Charges Levied.

General:

Gross Rental Values 31.0 cents in the dollar.

Unimproved Value 10.75 cents in the dollar.

Minimum Rate: \$65.00 per assessment.

Sewerage Rate: 25 cents in the dollar.

Rubbish Charges:

\$50.00 per annum domestic rubbish for 2 bins
once per week.

\$120.00 per annum commercial rubbish twice per
week.

\$160.00 per annum Industrial rubbish twice per
week.

LOCAL GOVERNMENT ACT 1960-1982.
HEALTH ACT 1911-1982.

Shire of Narembeen.

Memorandum of Imposing Rates.

To whom it may concern:—

AT a meeting of the Narembeen Shire Council held on 20 July 1983, it was resolved that the rates and charges specified hereunder should be imposed on all rateable property within the district of the Shire of Narembeen in accordance with the provisions of the abovementioned Acts.

Dated this 21st day of July, 1983.

M. BRISTOW,
President.

V. EPIRO,
Shire Clerk.

Schedule of Rates Levied.

General Rate:

Rural Area—1.945 cents in the \$ on unimproved
values.

Townsite—4.850 cents in the \$ on unimproved
values.

Minimum Rate: \$75.00 per assessment.

Rubbish Charges: \$36.00 per annum for weekly removal
of one standard bin.

LOCAL GOVERNMENT ACT 1960-1982.
HEALTH ACT 1911-1982.

Shire of Three Springs.

Memorandum of Imposing Rates
for Financial Year 1983-1984.

To whom it may concern:

AT a meeting of the Three Springs Shire Council held on 12 July 1983, it was resolved that the rates and charges specified hereunder should be imposed on all rateable property within the district of the Shire of Three Springs in accordance with the provisions of the Local Government Act 1960-1982 and the Health Act 1911-1982.

Dated this 12th day of July, 1983.

T. L. READING,
President.

N. P. HARTLEY,
Shire Clerk.

Schedule of Rates Levied.

General Rate: 5.054 cents in the dollar on the unim-
proved value of all rateable land within the district.

Minimum Rate: \$40 per assessment.

Rubbish Charge: \$40 per annum for one service per
week.

Discount: Five per cent on payment of current rates
paid on or before 30 September 1983.

Penalty on Overdue Rates: A penalty of 10 per cent
will be applied to all rates owing as at 31 January
1984, except for those owed by eligible pensioners.

LOCAL GOVERNMENT ACT 1960-1982.
HEALTH ACT 1911-1982.

Shire of Wagin.

Memorandum of Imposing Rates and Charges.

To whom it may concern:

AT a meeting of the Wagin Shire Council held on 21 July 1983, it was resolved that the rates and charges specified hereunder should be imposed on all rateable property within the district of the Shire of Wagin in accordance with the provisions of the abovementioned Acts.

Dated this 22nd day of July, 1983.

E. R. BLIGHT,
President.

K. J. LEECE,
Shire Clerk.

Schedule of Rates Levied and Charges Imposed.

General Municipal Rate:

Rural Wards: .00652 cents in the dollar on Un-
improved Values.

Town Wards: 0.88 cents in the dollar on Gross
Rental Values.

Minimum Rate: \$40 per town lot excepting land
zoned Rural under the Shire of Wagin Town
Planning Scheme No. 1.

Health Services:

Rubbish Removal Charges: \$39.50 per annum
annual charge on all properties entitling a
once weekly service for two standard bins.
Additional removals charged at same rate.

LOCAL GOVERNMENT ACT 1960-1982.

City of Belmont.

Memorandum of Imposing Rates.

To whom it may concern:

AT a meeting of the Belmont City Council held on 25 July 1983, it was resolved that the rates specified hereunder should be imposed on all rateable land within the district of the City of Belmont and services as described below in accordance with the provisions of the Local Government Act 1960-1982.

Dated this 26th day of July, 1983.

F. W. RAE,
Mayor.

Schedule of Rates Levied.

General Rate: 1.162 4 cents in the dollar on unimproved capital value.

Minimum Assessment: \$75.00 per lot.

Rubbish Charges: \$52.00 per annum for two bins removed weekly.

Non-rateable Properties: \$65.00 per annum for two bins removed weekly.

Bulk Bins: \$550.00 per annum per bin removed weekly.

Swill Service: \$52.00 per annum per service.

LOCAL GOVERNMENT ACT 1960-1982.

City of Canning.

Memorandum of Imposing Rates.

To whom it may concern:

AT the meeting of the City of Canning held on 11 July 1983, it was resolved that the rates and charges as specified hereunder should be imposed on all rateable property within the City of Canning in accordance with the provisions of the Local Government Act 1960-1982.

Dated this 11th day of July, 1983.

E. TACOMA,
Mayor.

Schedule of Rates and Charges.

General Rate: 1.463 1 cents in the dollar of Unimproved Value.

Welshpool Drainage Rate: 0.229 3 cents in the dollar of Unimproved Value.

Minimum Rate: \$75.00 per lot throughout the City.

Rubbish Service Charge:

\$47.30 per year for two bins per week.

\$30.00 per year for two bins per week. (Pensioners).

\$47.30 per year for two bins per week. (Industrial and Commercial).

Penalty Overdue Rates: A 10 per cent penalty will be applied to all rates owing as at 31 January 1984, except for those owed by eligible pensioners.

LOCAL GOVERNMENT ACT 1960-1982.

City of Melville.

Memorandum of Imposing Rates.

To whom it may concern:

AT the meeting of the City of Melville held on 19 July 1983, it was resolved that the rates and charges as specified hereunder should be imposed on all rateable property within the City of Melville in accordance with the provisions of the Local Government Act 1960-1982.

Dated this 21st day of July, 1983.

J. F. HOWSON,
Mayor.

Schedule of Rates and Charges.

General Rate: 6.87 cents in the dollar on the Gross Rental Value.

Rubbish Service Charge (Non-Rateable Properties): \$60.00 per annum for one weekly removal.

Minimum Assessment: \$75.00 to be charged on any location, lot or other piece of land.

Gas Mains: 1.25 per cent of gross sales of gas within the district.

LOCAL GOVERNMENT ACT 1960-1982.

Town of Cottesloe.

Memorandum of Imposing Rates.

To whom it may concern:

AT a special meeting of the Cottesloe Town Council held on 20 July 1983, it was resolved that the rates and charges specified hereunder should be imposed on all rateable property within the district of the Town of Cottesloe in accordance with the provisions of the Local Government Act 1960-1982.

J. ANDERSON,
Mayor.

R. PEDDIE,
Town Clerk.

Schedule of Rates and Charges Levied.

General Rate: 8.2 cents in the dollar on Gross Rental Values on all rateable property.

Discount: 7.5 per cent on all current rates paid in full and received by Council by 4.00 p.m. on 26 August 1983.

Penalty: A penalty of 10 per cent will be applied to all rates owing at 31 January 1984 except those owed by eligible pensioners.

Gas Mains: 1.25 per cent of the total value of gas sales within the Town of Cottesloe.

Rubbish Charge: Unrateable properties: \$45 per annum per 110 litre bin or part or multiple thereof.

LOCAL GOVERNMENT ACT 1960-1982.

Shire of Bayswater.

Memorandum of Imposing Rates.

To whom it may concern:

AT a meeting of the Bayswater Shire Council held on 26 July 1983 it was resolved that the rates and charges specified hereunder should be imposed on all rateable property within the district of the Shire and within the Special Rating Areas of the Shire, as defined in the *Government Gazette* of 16 July 1971, in accordance with the provisions of the Local Government Act 1960-1982.

Dated this 27th day of July, 1983.

C. C. CARDACI,
President.

K. B. LANG,
Shire Clerk.

Schedule.

General Rate: 1.68 cents in the \$ on the Unimproved Value.

Special Rating Area—Schedules 1A, 1B, 1C, 1D, 1E, 1F, 1G, 2A and 2B: 3.058 cents in the \$ on the Unimproved Value.

Minimum Rate: \$75 for each separate location, lot or other piece of rateable land.

Rubbish Charges: (One service per week):

\$56 per annum Household.

\$112 per annum Business.

LOCAL GOVERNMENT ACT 1960-1982.

Shire of Gnowangerup.

Memorandum of Imposing Rates.

To whom it may concern:

AT a Meeting of the Gnowangerup Shire Council held on 20 July 1983 it was resolved that the rates specified hereunder would be imposed on all rateable property within the District of the Shire of Gnowangerup in accordance with the provisions of the Local Government Act 1960-1982.

Dated this 21st day of July, 1983.

M. G. HOUSE,
President.

P. A. ANNING,
Shire Clerk.

Schedule of Rates Levied.

General Rate:

3.56 cents in the dollar on unimproved capital values.

14.97 cents in the dollar on Gross Rental values.

Minimum Rate: \$60 per lot or location.

Discount: 5 per cent discount will be allowed on current rates paid in full within 35 days of the date of service.

Sanitation Charges:

Rubbish Removals (Domestic) within the townships of Ongerup, Borden and Gnowangerup: \$52 per standard bin per annum per weekly removal.

Ongerup Sewerage \$20 per connection per annum.

Penalty: A 10 per cent penalty fee will be levied against rates which are outstanding as at 31 January 1984 or such later date as fixed by section 550A of the Local Government Act. Penalty does not apply to Pensioners Deferred Rates.

Thirty dollars (\$30.00) per block—sewerage area.
Seventy-five dollars (\$75.00) per block—Pearman Street specified area.

Rubbish removal charge \$41.00 per annum for one standard bin per week.

Sewerage Rates: \$0.20 cents in the \$ on gross rental values and service charges of a commercial nature, \$330 per connection, and service charges of an institutional type \$70 per pedestal and \$30 for each additional pedestal.

Differential Rates—Pearman Street: \$0.20 cents in the \$ on the gross rental value, specified area, outside the subsidised sewerage area.

Penalty: A penalty of 10% will be added to all rates outstanding as at 31 January 1984, on municipal fund rates only.

Discount: A discount of 10% will be allowed on Municipal fund rates only, if full payment is received within 35 days of the date of service on the assessment notice.

LOCAL GOVERNMENT ACT 1960-1982.

Shire of Kulin.

Memorandum of Imposing Rates.

To whom it may concern:

AT a Meeting of the Kulin Shire Council held on 20 July 1983, it was resolved that the Rates and Charges specified hereunder should be imposed upon all rateable property within the District of the Shire of Kulin in accordance with the provisions of the Local Government Act 1960-1982, and the Health Act 1911-1982.

Dated this 25th day of July, 1983.

J. S. WILSON,
President.

L. E. TRELOAR,
Shire Clerk.

Schedule of Rates and Charges Levied.

General Rate:

39.18 cents in the dollar on Gross Rental Values.
7.835 cents in the dollar on Unimproved Values.

Minimum Rate:

\$20 on each assessment within the Jitarning, Dudinin and Pingaring Townsites.
\$75 on all other assessments.

Differential Rate: .000 481 cents in the dollar on Unimproved Values in the Jitarning and Dudinin Towns, and the Central, Jitarning, Dudinin and Kulin Rock Wards being repayment of the Swimming Pool Loan.

Prescribed Area Rate:

Lake Varley—.005 60 cents in the dollar on Unimproved Values within the prescribed area.

Lake Varley Pavilion—.006 10 cents in the dollar on Unimproved Values within the prescribed area.

Dudinin—.002 54 cents in the dollar on Unimproved Values within the prescribed area.

Hyden Swimming Pool—.002 50 cents in the dollar on Unimproved Values within the prescribed area.

Kulin Recreation Centre Stage—.001 318 4 cents in the dollar on Unimproved Values within the prescribed area.

Rubbish Rate: \$32.50 per annum per service for the removal of one standard bin per week within the Kulin Townsite.

Discount: A discount of 10 per cent will be allowed on all rates paid before 5.00 p.m. on 30 September 1983.

LOCAL GOVERNMENT ACT 1960-1982.

COUNTRY TOWNS SEWERAGE ACT 1948.
(AS AMENDED).

Koorda Shire Council.

Memorandum of Imposing Rates.

To whom it may concern:

AT a meeting of the Koorda Shire Council held on 15 July 1983 it was resolved that the rates specified hereunder should be imposed on all rateable property within the Shire in accordance with the provisions of the Local Government Act 1960-1982 and the Country Towns Sewerage Act 1948 (as amended).

N. GREAVES,
President.

W. FELGATE,
Shire Clerk.

Schedule of Rates Levied.

General Rate:

Rural lands \$0.05853 cents in the \$ on the unimproved value of properties.

Kulja, Dukin and Mollerin townsites \$0.05853 cents in the \$ on the unimproved values of properties.

Koorda Townsite \$0.2354 cents in the \$ on the annual values of properties.

Minimum Rates:

Seventy-five dollars (\$75.00) per block—Municipal Fund.

LOCAL GOVERNMENT ACT 1960-1982.

Municipality of the Shire of Mandurah.

Memorandum of Imposing Rates.

(Section 550.)

To whom it may concern:

AT a meeting of the Mandurah Shire Council held on 19 July 1983, it was resolved that the rates specified hereunder should be imposed on all rateable property within the district of the Municipality of the Shire of Mandurah in accordance with the provisions of the Local Government Act 1960-1982, and the Health Act 1911-1980.

J. C. GUILFOYLE,
President.

K. W. DONOHOE,
Shire Clerk.

Schedule of Rates Levied.

General: 1.498 cents in the dollar on unimproved values.
Urban Farmland: 1.320 cents in the dollar on unimproved values.

Minimum Rate: \$75.00 minimum rate assessment.

Discount: A discount of 10% will be allowed on rates paid within 30 days of date of service of rate assessment.

Penalty: 10% penalty will be applied to outstanding rates as at 31 January 1984, except for amounts owed by eligible pensioners.

Rubbish Service Charges:

0.11 Cubic Metre Bin—

Residential: \$33.80 per annum.

Business 1st Bin: \$29.12 per annum.

2nd and each subsequent Bin: \$26.00 per annum.

Bulk Bins—2.0 Cubic Metre—

1st Bin: \$351.00 per annum.

2nd and each subsequent bin: \$286.00 per annum.

Wet Rubbish:—

0.11 Cubic Metre each Bin: \$34.32 per annum.

Tipping Fees: Charges to be applied to persons obtaining Council permission to cart refuse to the tip:—

Caravan Parks: \$2.60 per caravan site per annum.

Other: \$67.00 per annum.

LOCAL GOVERNMENT ACT 1960-1982.

Shire of Merredin.

Memorandum of Imposing Rates.

To whom it may concern:

AT a meeting of the Merredin Shire Council held on the 19 July 1983 it was resolved that the rates and charges specified hereunder should be imposed on all rateable property within the Shire of Merredin for the year ending 30 June 1984 in accordance with the provisions of the Local Government Act 1960-1982.

Dated this 19th day of July, 1983.

J. H. CROOK,
President.

R. LITTLE,
Shire Clerk.

Schedule of Rates and Charges.

General Rate: 4.17 cents in the dollar on the unimproved value.

Urban Farmland: 1.10 cents in the dollar on the unimproved value.

Rubbish Removal Charge:

Household—\$37.50 per annum for weekly service.

Business—\$75.00 per annum for two services weekly.

Sanitary Removal Charge:

Household—\$100 per annum for weekly service.

LOCAL GOVERNMENT ACT 1960-1982.

Shire of Mingenew.

Memorandum of Imposing Rates.

To whom it may concern:

AT a meeting of the Mingenew Shire Council held on 20 July 1983 it was resolved that the rates specified hereunder should be imposed on all rateable property within the district of the Municipality in accordance with the Local Government Act 1960-1982.

Dated this 25th day of July, 1983.

R. O. HOLMES,
President.

L. I. LOOKE,
Shire Clerk.

Schedule of Rates.

General Rate in Rural Area: 4.25 cents in the dollar on the unimproved value.

Townsites:

Mingenew—25 cents in the dollar on the annual value.

Yandanooka—15 cents in the dollar on the annual value.

Minimum Rate:

Mingenew Townsite—\$12 per Lot.

Yandanooka Townsite—\$5 per Lot.

Discount: 10 per cent on current rates, excluding minimums paid in full on or before 30 September 1983.

Penalty: 10 per cent chargeable on all rates remaining unpaid after 31 January 1984.

LOCAL GOVERNMENT ACT 1960-1982.

Shire of Narrogin.

Memorandum of Imposing Rates.

Financial Year 1983-1984.

To whom it may concern:

AT a meeting of the Shire of Narrogin held on 14 July 1983 it was resolved that the rates and charges specified hereunder, should be imposed on all rateable land within the Shire of Narrogin in accordance with the provisions of the Local Government Act 1960-1982.

Dated this 14th day of July, 1983.

K. O'DEA,
President.

W. T. PERRY,
Shire Clerk.

Schedule of Rates Levied.

.1327 cents in the dollar on the unimproved value for the whole of the district (the Highbury Townsite excepted).

Minimum Rating to be \$75.00.

Highbury Townsite—\$40.00 per lot.

LOCAL GOVERNMENT ACT 1960-1982.

Shire of Peppermint Grove.

Memorandum of Imposing Rates.

To Whom it May Concern:

AT a meeting of the Council of the Shire of Peppermint Grove held on 19 July 1983, it was resolved that the rates specified hereunder should be imposed on all rateable property within the District of the Municipality for the financial year ending 30 June

1984 in accordance with the provisions of the Local Government Act 1960-1982 and the Health Act 1911-1979.

Dated this 22nd day of July, 1983.

A. B. CRAIG,
President.
G. D. PARTRIDGE,
Shire Clerk.

Schedule of Rates and Charges Levied.

General Rate:
4.7 cents in the dollar on Gross Rental Values.
Rubbish Charge:
\$45.00 per annum per weekly service.
Gas Mains Levy:
1½ per cent of gross receipts received from the sale of gas within the District.
Penalty of Overdue Rates:
A penalty of 10% will be applied to all rates outstanding as at 31 January 1984 (deferred rates being excluded).

LOCAL GOVERNMENT ACT 1960-1982.

Municipality of Shire of Pingelly.
Memorandum of Imposing Rates.

To whom it may concern:

AT a meeting of the Pingelly Council, held on 21 July 1983, it was resolved that the Rates Specified hereunder should be imposed on all rateable property within the district of the Municipality in accordance with the provisions of the Local Government Act 1960-1982, and the Health Act 1911-1982.

J. S. WATTS,
President.
P. R. WEBSTER,
Shire Clerk.

Schedule of Rates Levied 1983-1984 Financial Year.

General Rate: On all property assessed on Gross Rental Value: 12.254 cents in the dollar. On all property assessed on unimproved values: 1.082 4 cents in the dollar.
Minimum Rates: \$33.00 in any location, lot or other separate parcel of land.
Rubbish Removal Rate:
Residential \$50.00 per annum per residence, for removal of one standard bin twice weekly.
Commercial \$100.00 per annum per commercial premises, for removal of two standard bins twice weekly.
District High School—\$450.00 per annum blanket charge.
Regional Hospital—\$400.00 per annum blanket charge.
Sullage (or Liquid Waste) Removal Rate: \$200.00 per annum per premises for removal of one standard bin per week. (Charge to apply *pro rata* service non-compulsory).
Discount: A discount of 10 per cent will be allowed on all General Rates before 5.00 p.m. on 30 September 1983.
Penalty: A penalty of 10 per cent will be applied to all rates owing as at 31 January 1984, except for those owed by eligible pensioners.

LOCAL GOVERNMENT ACT 1960-1982.

Shire of Wandering.

Memorandum of Imposing Rates.

To whom it may concern:

AT a meeting of the Shire of Wandering held on 13 July 1983, it was resolved that the rates specified hereunder should be imposed on the rateable property within the district of the Shire of Wandering in accordance with the provisions of the Local Government Act 1960-1982.

Dated this 29th day of July, 1983.

G. M. HARDIE,
President.
I. G. DAVIES,
Shire Clerk.

Schedule of Rates to be Levied.

General Rate:
0.009 7 cents in the dollar on unimproved value.
0.109 cents in the dollar on gross rental value.
Minimum Rate: \$60 per lot or location.

LOCAL GOVERNMENT ACT 1960-1982.

Town of Albany.

Notice of Intention to Borrow.

Proposed Loans (No. 220) of \$70 000;
(No. 221) of \$62 000.

IN accordance with section 610 of the Act, Council gives notice that it proposes to borrow the above amounts by the sale of single debentures repayable over ten (10) years by equal half yearly instalments of principal and interest at the Commonwealth Savings Bank of Australia, for road construction.

Statements required by section 609 are available for inspection at the Council Offices during normal office hours, for a period of 35 days after first publication of this notice.

J. M. HODGSON,
Mayor.
I. R. HILL,
Town Clerk.

LOCAL GOVERNMENT ACT 1960-1982.

Shire of Boyup Brook.

Notice of Intention to Borrow.

Proposed Loan (No. 93) of \$10 000.

PURSUANT to section 610 of the Local Government Act 1960-1982, the Boyup Brook Shire Council hereby gives notice that it proposes to borrow the following sum of money by the sale of debentures for the term shown and for the following purpose: Loan No. 93 of \$10 000 for a period of five (5) years repayable at the Office of Council, Abel Street, Boyup Brook, by ten (10) equal half-yearly instalments of principal only. (Interest-free loan). Purpose: Construction and furnishing of aged persons hostel.

Plans, specifications, estimates and statements required by section 609 are available at the Council Office, Boyup Brook, for inspection during normal office hours for a period of 35 days after the publication of this notice.

Dated this 21st day of July, 1983.

C. L. MOORE,
President.
A. J. R. DOUST,
Shire Clerk.

LOCAL GOVERNMENT ACT 1960-1982.

Shire of Coorow.

Notice of Intention to Borrow.

Proposed Loan (No. 88) of \$77 000.

PURSUANT to section 610 of the Local Government Act 1960-1982, the Coorow Shire Council hereby gives notice that it proposes to borrow money, by the sale of Debentures, on the following terms and for the following purpose: \$77 000 for a period of four (4) years at the ruling rate of interest, repayable at the Office of the Council, Coorow, by half-yearly instalments of interest and principal. Purpose: Employee Housing.

Plans, specifications and estimates as required by section 609 of the Act are open for inspection at the Office of the Council during normal business hours, for thirty five (35) days after publication of this notice.

Dated this 20th day of July, 1983.

T. I. READ,
President.
S. N. HAZELDINE,
Shire Clerk.

LOCAL GOVERNMENT ACT 1960-1982.

Shire of Dowerin.

Notice of Intention to Borrow.

Proposed Loan (No. 79) of \$52 000.

PURSUANT to section 610 of the Local Government Act 1960-1982, the Shire of Dowerin hereby gives notice that it proposes to borrow money by the sale of debentures on the following terms and conditions: \$52 000 for a term of nine (9) years with interest at current ruling rates, repayable by equal half yearly instalments paid at Dowerin. Purpose: Part payment of purchase of land, installation of deep sewerage and water etc.

Plans, specifications, estimates of costs and statements as required by section 609 of the Act are available for inspection at the office of the Council during normal business hours for thirty-five (35) days after the publication of this notice.

Dated this 26th day of July, 1983.

S. A. MacNAMARA,
President.
ALEX READ,
Shire Clerk.

LOCAL GOVERNMENT ACT 1960-1982.

Shire of Narembeen.

Notice of Intention to Borrow.

Proposed Loan (No. 95) of \$55 000.

PURSUANT to section 610 of the Local Government Act 1960-1982, the Shire of Narembeen hereby gives notice that it proposes to borrow money by the sale of debentures repayable at the office of the lender over ten (10) years by twenty (20) equal instalments of principal and interest for the following terms and purposes: Loan No. 95, \$55 000, 10 Year Term, Housing.

Plans, specifications and estimates as required by section 609 are available for inspection at the office of the Council during business hours for thirty-five (35) days after publication of this notice.

Dated this 22nd day of May, 1983.

M. BRISTOW,
President.
V. EPIRO,
Shire Clerk.

LOCAL GOVERNMENT ACT 1960-1982.

Shire of Sandstone.

Notice of Intention to Borrow.

Proposed Loan (No. 14) of \$7 000.

PURSUANT to section 610 of the Local Government Act 1960-1982 the Shire of Sandstone hereby gives notice that it proposes to borrow money by the sale of debentures on the following terms and for the following purpose: \$7 000 for a period of ten years repayable at the office of the Council in twenty (20) equal half-yearly instalments of principal and interest. Purpose: Distribution and generating works at the Sandstone electricity undertaking.

Plans, specifications, estimates and the statements required under section 609 of the Local Government Act are available at the office of the Council or from the State Energy Commission, Murray Street, Perth, during office hours for 35 days after publication of this notice.

Note: The State Energy Commission of W.A. will meet all repayments of principal and interest.

P. D. LEFROY,
President.
R. J. SIMS,
Shire Clerk.

WESTERN AUSTRALIAN MARKETING OF LAMB ACT 1971.

THE following persons, being approved graders for lamb carcasses and the holders of grading certificates, are hereby appointed Inspectors under Regulation 7, pursuant to the Marketing of Lamb Act 1971 for the purpose of organising, supervising or carrying out the mouting of lamb, or the identification, classification, grading, weighing, recording, marketing and tagging of lamb and lamb products within their area of responsibility:

Grading Certificate No.

102 Graham, G.
103 Johnstone, B.
104 Landwehr, K.
105 Gallop, J.

K. J. LeBRETON,
Board Secretary.

COLLEGES ACT 1978-1980.

Office of Minister for Education,
Perth, 29 July 1983.

IT is hereby advised for general information that His Excellency the Governor, acting in accordance with the provisions of section 13 (1) (a) of the Colleges Act, has approved of the appointment of:—

- (i) Maxwell Ray Finlayson of 62 Killarney Street, Kalgoorlie;
- (ii) Dr. Odwyn Jones of 99 Killarney Street, Kalgoorlie;
- (iii) Peter Grainger of 29 Ward Street, Kalgoorlie;
- (iv) Brian Searle of 109 Federal Road, Boulder;
- (v) Mrs. Beverley Burnside of Kambalda Senior High School;
- (vi) Thomas Daniel Evans of 51 Addis Street, Kalgoorlie;
- (vii) Dick Tastula of 71 Ward Street, Kalgoorlie;

as members of the Council of Kalgoorlie College for a term of three years from 1 September 1983.

R. J. PEARCE,
Hon. Minister for Education.

STATE TENDER BOARD OF WESTERN AUSTRALIA

Tenders for Government Supplies

Date of Advertising	Schedule No.	Supplies Required	Date of Closing
1983			1983
July 15	34A/83	Soaps, Soap Powders, Bleaches, Cleaners, Metal and Furniture Polishes etc for various Government Departments, Hospitals and Institutions (1 year period)	Aug. 4
July 15	35A/83	Paints (1 year period)—various Government Departments	Aug. 4
July 15	36A/83	Drafting Photographic and Plan Printing material (1 year period)—various Government Departments	Aug. 4
July 8	584A/83	Crawler Track Mounted Excavator one (1) only—M.W.A.	Aug. 4
July 15	596A/83	Waterproof Clothing for Winter 1984—Westrail	Aug. 4
July 15	598A/83	Salt (approx. 750 tonnes) for Water Softening Plant for Lower Great Southern Water Supply—Public Works Water Supply	Aug. 4
July 22	612A/83	Word Processing equipment for the Crown Law Department—Corporate Affairs Office (recalled)	Aug. 4
July 22	615A/83	Stone Ballast, Grading A (45 000 tonnes approx.) or alternatively Stone Ballast, Grading B1 (45 000 tonnes approx.)—Westrail	Aug. 4
July 22	613A/83	Crushed Aggregate 10 220 tonnes for Narrogin Area—M.R.D.	Aug. 11
July 29	37A/83	Domestic Washing Machines and Rotary Clothes Dryers (1 year period)—various Government Departments	Aug. 18
July 8	576A/83	Ultrasonic Level and Flow Measuring equipment for Subiaco W.W.T.P.—Redevelopment Stage 1—M.W.A.	Aug. 18
NOTE: \$50 returnable deposit required for these Documents.			
July 22	611A/83	Raw Sewage Pumping Units for Swanbourne Main Pump Station—M.W.A.	Aug. 18
July 29	632A/83	100 mm Water Meters (1983/84)—M.W.A.	Aug. 18
July 29	633A/83	Colour Television Receivers (50 only)—P.W.D.	Aug. 18
July 29	635A/83	Protective Footwear (1 year period)—Westrail	Aug. 18
July 29	636A/83	Agriculture 43KW Tractors (3 only) with attachments—P.W.D.	Aug. 18
July 29	637A/83	Electric 2 Tonne Pendant Controlled Bridge Crane (1 only)—Westrail	Aug. 18
July 29	639A/83	Mobile "C" Arm with X-ray Generator Image Intensifier Closed Circuit Television System for the Radiology Department Patient Services Building—Princess Margaret Hospital	Aug. 18
<i>Service</i>			
July 15	605A/83	Aircraft Charter for Aerial Baiting campaign in Pastoral Areas—A.P.B.	Aug. 4
July 22	614A/83	Charter of Two (2) only Helicopters for Donkey Control (approx. 400 hours total) in the Kimberleys—Agriculture Protection Board	Aug. 11
July 29	38A/83	Conduct of Funerals of Deceased Indigent Persons in Metro. Area	Aug. 18

For Sale by Tender

Date of Advertising	Schedule No.	For Sale	Date of Closing
1983			1983
July 15	588A/83	1974 Toyota Landcruiser SWB 4 x 4 (UQQ 335) 1978 Toyota Landcruiser 4 x 4 LWB (XQE 551) and 1968 Bedford TJ Table Top Truck (XQA 052) at Manjimup	Aug. 4
July 15	590A/83	1978 Holden HZ Sedan (XQA 436) at Carnarvon (recalled)	Aug. 4
July 15	591A/83	1978 Holden HZ Stn Sedan (XQY 989) (recalled) at Derby	Aug. 4
July 15	592A/83	1969 Chamberlain Champion Wheel Blade Tractor (UQC:085), 1965 Chamberlain Commando Rear End Loader (UQE 477) and 1960 Massey Ferguson 65 Tractor (UQE 733) at Manjimup	Aug. 4
July 15	601A/83	Holden One Tonne Utility (UQZ 471) at Esperance	Aug. 4
July 15	603A/83	Surplus MSCL Pipe at Kellerberrin—Public Works Water Supply	Aug. 4
July 22	606A/83	1981 Holden Commodore VH Sedan (MRD 5690, XQN 934) at East Perth	Aug. 4
July 22	607A/83	1974 Leyland Boxer BX6 Tip Truck (MRD 1014, UQR 508) at East Perth	Aug. 4
July 22	608A/83	1975 Chamberlain MK4 Tractor (MRD 193, UQX 975) at East Perth	Aug. 4
July 22	609A/83	1979 Toyota 4 x 4 Tray Top (XQI 462) and 1981 Holden Commodore VC Sedan (XQH 452) at Karratha	Aug. 11
July 22	610A/83	1980 Holden WB Cab/Chassis (XQK 091), 1979 Ford F100 Utility (XQG 483) and Ford Falcon XD Van (XQM 102) at Kalgoorlie	Aug. 11
July 29	616A/83	Mobile Mess Caravan (MRD 459) at East Perth	Aug. 11
July 29	617A/83	1974 Galion Grader 118C (UQR 475) at East Perth	Aug. 11
July 29	618A/83	1973 Ford Flat Top Truck F350 (UQN 345) at East Perth	Aug. 11
July 29	623A/83	1965 Lightburn 3½ cu.ft. Concrete Mixer (PW 215) Trailer Mounted at East Perth	Aug. 11
July 29	624A/83	Dorman 88kVA Diesel Alternator Set at Port Kennedy Beach Camp	Aug. 11
July 29	631A/83	1975 Galion 118C Grader (MRD No. 755) at East Perth	Aug. 11
July 29	638A/83	Weedicides (various) at Agriculture Protection Board Depot, Bushmead	Aug. 11
July 29	640A/83	1981 Holden 1 Tonne WB Utilities (MRD No. 5612, 5683), 1978 Nissan Datsun E20 Micro Bus (MRD No. 3401) and 1981 Holden WB Utility (MRD No. 5637) at East Perth	Aug. 11
July 29	641A/83	1975 Galion T500 Grader (MRD No. 764) and 1974 Galion 118C Grader (MRD No. 747) at East Perth	Aug. 11

STATE TENDER BOARD OF WESTERN AUSTRALIA—*continued.**For Sale by Tender—continued*

Date of Advertising	Schedule No.	For Sale	Date of Closing
1983			1983
July 29	619A/83	1981 Holden Commodore Station Sedan (XQI 887) at Broome	Aug. 18
July 29	620A/83	1980 Holden Utility (XQL 532) at Kununurra	Aug. 18
July 29	621A/83	1979 Holden HZ Utility (XQI 849) at Derby	Aug. 18
July 29	622A/83	1967 Broomwade WR 160 Air Compressor Trailer Mounted at Meekatharra	Aug. 18
July 29	625A/83	Ropa 3 Berth Caravan and Kitchen (UQU 855) recalled at Karratha	Aug. 18
July 29	626A/83	Surplus equipment (Cranes, Sand Mills, Sand Mixer, Drying Oven, Moulding Machines, Furnace Heaters, Furnace, Compressors, Wrought Iron Rollers, Punch and Shears, Hoist, Electric Motors, Steam Cleaner etc.) at North Fremantle	Aug. 18
July 29	627A/83	1981 Commodore VC Station Sedan (XQL 595) at Geraldton	Aug. 18
July 29	628A/83	1980 Commodore VC Sedan (XQM 088), 1976 Dodge D5N Truck (UQX 650) and 1979 Holden HZ 4.2 Litre Station Sedan (XQI 049) at Kalgoorlie	Aug. 18
July 29	629A/83	1979 Holden HZ Utility (XQK 402) and 1980 Holden WB 1 Tonne (XQN 395) at Karratha	Aug. 18
July 29	630A/83	1979 Holden UC Torana (XQF 447) (recalled) at Derby	Aug. 18
July 29	634A/83	Firearms (30 only) at Maylands	Aug. 18

Tenders addressed to the Chairman, State Tender Board, 74 Murray Street, Perth, will be received for the abovementioned schedules until 10 a.m. on the dates of closing.

Tenders must be properly endorsed on envelopes otherwise they are liable to rejection.

Tender forms and full particulars may be obtained on application at the Tender Board Office, 74 Murray Street, Perth and at points of inspection.

No Tender necessarily accepted.

B. E. CORBOY,
Chairman, Tender Board

ACCEPTANCE OF TENDERS

Schedule No.	Contractor	Particulars	Department Concerned	Rate
<i>Supply and Delivery</i>				
17A/83	Various	Smallgoods and Specialty Products (1 year period)	Various	Details on application
142A/83	J. I. Case	Three (3) only 0.6 m ³ Front End Loader Sideshift Backhoe	P.W.D.	\$38 000 each
185A/83	The Dobbie Dico Meter Co. (W.A.) Pty Ltd	6 000 approx. of 20 mm Water Meters (1 year period)	M.W.A.	\$49.70 each
327A/83	Westtut	One (1) only 20 tonne Multi-Tyred Self Propelled Roller	M.R.D.	\$82 000
380A/83	Bradford Kendall Foundries Pty Ltd	Sixty (60) only Bogies for "XW" Grain Wagons	Westrail	\$4 895 each
408A/83	Corporate Training Pty Ltd	Service—Conducting of E.D.P. Training Courses and Seminars	P.S.B.	Details on application
454A/83	Various	Dental Supplies (1 year period)	D.H.S.	Details on application
463A/83	Thompsons-Byron Jackson	Two hundred (200) only Insulated Rail Joint Kits	Westrail	\$166.30 each
<i>Purchase and Removal</i>				
482A/83	T. J. Moore	Ropa Caravan, DN3 Model (UQT 520) at Karratha	P.W.D.	\$451
499A/83	H. J. Turner	Item 2: 1980 Holden WB1 Tonne Tray Body (XQL 983) at Karratha	P.W.D.	\$3 250
500A/83	C. D. Dodd	1974 Compressor 160 Model (XQT 247) at East Perth	P.W.D.	\$1 206.60
510A/83	A. D. Hayward	Wisconsin Pumping Plant Finsbury "3" (PW 153) at Geraldton	P.W.D.	\$51
511A/83	S. Longo	Item 1: Assorted Roo Bars (8 only) Item 2: Assorted Roo Bars (8 only)	P.W.D.	\$38.50 the lot \$38.50 the lot
514A/83	R. G. Machinery	Chamberlain F1000 Front End Loader (PW 373) at Derby	P.W.D.	\$4 501.00
515A/83	Steel & Alloy Pty Ltd	Item 1: Scrap Steel (1 year period) approx. 50 tonnes Item 2: Scrap Steel Swarf (1 year period) approx. 30 tonnes	S.E.W.	\$25.50/tonne \$5.50/tonne
519A/83	R. G. Machinery	Chamberlain F1000 Front End Loader (PW 364) at Derby	P.W.D.	\$4 501
520A/83	G. B. Peterson	Item 2: 1978 Toyota FJ45 Landcruiser Tray Top (XQG 752) at Karratha	P.W.D.	\$2 500
527A/83	Ray Mack Motors Pty Ltd	Consolidated Pneumatic Air Compressor, 210A-RO-2 Model (PW 236) at Derby	P.W.D.	\$1 221

STATE TENDER BOARD OF WESTERN AUSTRALIA—continued.

ACCEPTANCE OF TENDERS—continued

Schedule No.	Contractor	Particulars	Department Concerned	Rate
531A/83	G. J. Johnston & Co.	Item 1: 1975 Ford F100V8 Utility (UQS 483) at Derby	P.W.D.	\$2 250
	M. Dignam	Item 2: 1976 Dodge Tip Truck (3 tonne) (UQS 160) at Derby	P.W.D.	\$1 100
532A/83	R. G. Machinery	1973 Chamberlain F1000 Front End Loader (PW 396) at East Perth	P.W.D.	\$5 501
533A/83	K. E. Warne	Item 1- 1977 Toyota FJ45 Landcruiser Van (UQZ 584) at Kalgoorlie	P.W.D.	\$3 950
	O. Androvich....	Item 2: 1979 Gemini TD Sedan (XQG 997) at Kalgoorlie		\$3 500
	P. J. Maddren	Item 3: 1978 Holden HZ Station Sedan (XQE 929) at Kalgoorlie		\$2 505
	C. M. Baggaley	Item 4: 1979 Sigma Station Sedan (XQI 699) at Kalgoorlie		\$3 000
534A/83	M. K. Corry	1969 Prestair 015A-01 Air Compressor (PW 213) at East Perth	P.W.D.	\$96
538A/83	Ball & Son Pty Ltd	Wooden Barge at North Quay, Fremantle	Stateships	\$100
554A/83	C. Gosling	1978 Toyota FJ55 Landcruiser Station Sedan (XQF 021) at Kununurra	P.W.D.	\$4 450
555A/83	T. J. Knight	Item 1: 1980 Gemini TE Station Sedan (XQM 245) at Broome	P.W.D.	\$3 950
	P. Carter	Item 2: 1980 Commodore VC Sedan (XQI 881) at Broome		\$3 811
556A/83	W. J. Jackson	Item 2: 1978 Toyota FJ45 Landcruiser Tray Top (XQE 365) at Karratha	P.W.D.	\$2 675
	K. Griffin	Item 3: 1981 Commodore Automatic 4 Cyl VC Sedan (XQN 401) at Karratha		\$3 200
557A/83	P. Newton	Item 1: 1979 Ford F100 Utility (XQH 252) at Wyndham	P.W.D.	\$3 591.27
	W. Bond	Item 2: 1979 Holden HZ Station Sedan (XQK 339) at Wyndham		\$3 155.45
	C. Cooper	Item 3: 1979 Suzuki LJ80V 4 x 4 Hard Top (XQM 329) at Wyndham	P.W.D.	\$2 700
	G. L. Smith	Item 4: 1981 Commodore VC Station Sedan (XQL 558) at Wyndham	P.W.D.	\$4 336
561A/83	Automotive Engineers	Item 1: 1980 Commodore VC Station Sedan (XQK 472) at Exmouth	P.W.D.	\$5 750
	R. H. Woolrych	Item 2: 1979 Commodore VB Sedan (XQJ 751) at Exmouth		\$4 280
570A/83	W. A. McLay	1976 Toyota DA115 Tip Truck (MRD 1555) at East Perth	M.R.D.	\$4 068
575A/83	R. O'Grady	1982 Commodore SL Sedan (6ND 712) at East Fremantle	Police	\$4 055.55
<i>Cancellation of Contract</i>				
168A/83	H. R. Young & Co.	Ropa 3 berth and Kitchen Caravan (UQU 855) at Karratha	P.W.D.	
<i>All Tenders Declined</i>				
509A/83		1979 Holden HZ Sedan (6FC 361) at Carnarvon	P.W.D.	
520A/83		Item 4: 1979 Holden Station Sedan (UQQ 561) at Karratha	P.W.D.	
		Item 5: 1979 Holden Station Sedan (UQJ 342) at Karratha	P.W.D.	
		Item 6: 1981 Commodore VC Sedan (XQH 453) at Karratha	P.W.D.	
522A/83		Item 6: 1978 Holden HZ Station Sedan (XQE 285) at South Hedland	P.W.D.	
523A/83		Item 2: 1979 Holden Torana UC Sedan (XQF 447) at Derby	P.W.D.	

MAIN ROADS DEPARTMENT

Tenders

Tenders are invited for the following projects.

Tender documents are available from the Clerk-in-Charge, Orders Section, Main Roads Department, Waterloo Crescent, East Perth.

Tender No.	Description	Closing Date 1983
23/83	Construction of Bridge No. 1193 on Erindale Road over Mitchell Freeway	September 6

D. R. WARNER,
Secretary, Main Roads.

APPOINTMENT.

(Under section 6 of the Registration of Births, Deaths and Marriages Act 1961-1979.)

Registrar General's Office,
Perth, 25 July 1983.

R.G. 98/71.

IT is hereby notified, for general information, that Constable Terry Harley Hollier has been appointed as Assistant District Registrar of Births and Deaths for the Blackwood Registry District to maintain an office at Nannup during the absence on leave of Senior Constable P. Zegir. This appointment dates from 18 July 1983 to 28 August 1983.

R. A. PEERS,
Registrar General.

CORRIGENDUM.

THE notice appearing in the *Government Gazette* No. 49 dated 8 July 1983 under the heading MINING ACT 1904.

Page 2528 under the subheading "The undermentioned applications for Gold Mining Leases were approved conditionally", Gold Mining Lease 59/1635 is amended to read 59/1625.

D. R. KELLY,
Director General and
Under Secretary for Mines.

CORRIGENDUM.

THE notice appearing in the *Government Gazette* No. 49 dated 8 July 1983 under the heading MINING ACT 1904.

Page 2528 under the subheading "The undermentioned applications for Gold Mining Leases were refused", Gold Mining Lease 37/3084 is amended to read 37/3094.

D. R. KELLY,
Director General and
Under Secretary for Mines.

State of Western Australia.

PETROLEUM ACT 1967-1981.

NOTICE is hereby given that I have this day registered the Surrender by Mobil Oil Australia Limited of Exploration Permit No. 219 to take effect pursuant to section 89 (2) of the Act, on the date this notice appears in the *Government Gazette*.

PETER M'CALLUM DOWDING,
Minister for Mines.

Made under the Petroleum Act 1967-1981 of Western Australia.

MINING ACT 1904.

(Regulation 180.)

Warden's Office,
Kununurra.

TAKE notice that it is the intention of the Warden of the Mineral Field mentioned hereunder, on the date mentioned, to issue out of the Warden's Court an order authorizing the cancellation of registration of the undermentioned Mining Tenements in accordance with Regulation 180 of the Mining Act 1904. An order may issue in the absence of the registered holder, but should he desire to object to such order he must, before the date mentioned, lodge at the Warden's Office an objection containing the grounds of such objection, and, on the date mentioned, the Warden will proceed to hear and determine the same, in accordance with the evidence then submitted.

D. W. WALSH,
Warden.

To be heard at the Warden's Court, Kununurra on Thursday the 18th August, 1983.

KIMBERLEY MINERAL FIELD.

Mineral Claims.

- 80/3267—Uranerzbergbau—GMBH & Co. K. G.
80/3268—Uranerzbergbau—GMBH & Co. K. G.
80/3269—Uranerzbergbau—GMBH & Co. K. G.
80/3475—Mount Isa Mines Limited & Aquitaine
Australia Minerals Pty Ltd.
80/3476—Mount Isa Mines Limited & Aquitaine
Australia Minerals Pty Ltd.
80/3477—Mount Isa Mines Limited & Aquitaine
Australia Minerals Pty Ltd.
80/3478—Mount Isa Mines Limited & Aquitaine
Australia Minerals Pty Ltd.
80/3479—Mount Isa Mines Limited & Aquitaine
Australia Minerals Pty Ltd.
80/3480—Mount Isa Mines Limited & Aquitaine
Australia Minerals Pty Ltd.
80/3481—Mount Isa Mines Limited & Aquitaine
Australia Minerals Pty Ltd.
80/3482—Great Boulder Mines Limited.
80/3483—Great Boulder Mines Limited.
80/3484—Great Boulder Mines Limited.
80/3485—Great Boulder Mines Limited.
80/3486—Great Boulder Mines Limited.
80/3504—Mount Isa Mines Limited & Aquitaine
Australia Minerals Pty Ltd.
80/3505—Mount Isa Mines Limited & Aquitaine
Australia Minerals Pty Ltd.
80/3506—Mount Isa Mines Limited & Aquitaine
Australia Minerals Pty Ltd.
80/3507—Mount Isa Mines Limited & Aquitaine
Australia Minerals Pty Ltd.
80/3508—Mount Isa Mines Limited & Aquitaine
Australia Minerals Pty Ltd.
80/3509—Mount Isa Mines Limited & Aquitaine
Australia Minerals Pty Ltd.
80/3510—Mount Isa Mines Limited & Aquitaine
Australia Minerals Pty Ltd.
80/3511—Mount Isa Mines Limited & Aquitaine
Australia Minerals Pty Ltd.
80/3512—Mount Isa Mines Limited & Aquitaine
Australia Minerals Pty Ltd.
80/3513—Mount Isa Mines Limited & Aquitaine
Australia Minerals Pty Ltd.
80/3514—Mount Isa Mines Limited & Aquitaine
Australia Minerals Pty Ltd.
80/3515—Mount Isa Mines Limited & Aquitaine
Australia Minerals Pty Ltd.
80/3516—Mount Isa Mines Limited & Aquitaine
Australia Minerals Pty Ltd.
80/3517—Mount Isa Mines Limited & Aquitaine
Australia Minerals Pty Ltd.
80/3518—Mount Isa Mines Limited & Aquitaine
Australia Minerals Pty Ltd.
80/3525—Amax Iron Ore Corporation.
80/3526—Amax Iron Ore Corporation.
80/3527—Amax Iron Ore Corporation.
80/3528—Amax Iron Ore Corporation.
80/3529—Amax Iron Ore Corporation.
80/3532—Amax Iron Ore Corporation.
80/3533—Amax Iron Ore Corporation.
80/3534—Amax Iron Ore Corporation.
80/3535—Mount Isa Mines Limited & Aquitaine
Australia Minerals Pty Ltd.
80/3536—Mount Isa Mines Limited & Aquitaine
Australia Minerals Pty Ltd.
80/3537—Mount Isa Mines Limited & Aquitaine
Australia Minerals Pty Ltd.
80/3538—Mount Isa Mines Limited & Aquitaine
Australia Minerals Pty Ltd.
80/3545—Mount Isa Mines Limited & Aquitaine
Australia Minerals Pty Ltd.
80/3546—Mount Isa Mines Limited & Aquitaine
Australia Minerals Pty Ltd.
80/3562—Mount Isa Mines Limited & Aquitaine
Australia Minerals Pty Ltd.
80/3563—Mount Isa Mines Limited & Aquitaine
Australia Minerals Pty Ltd.
80/3564—Mount Isa Mines Limited & Aquitaine
Australia Minerals Pty Ltd.
80/3565—Mount Isa Mines Limited & Aquitaine
Australia Minerals Pty Ltd.

80/10545—Carpentaria Exploration Company Pty Ltd.	80/10561—Carpentaria Exploration Company Pty Ltd.
80/10546—Carpentaria Exploration Company Pty Ltd.	80/10562—Carpentaria Exploration Company Pty Ltd.
80/10547—Carpentaria Exploration Company Pty Ltd.	80/10563—Carpentaria Exploration Company Pty Ltd.
80/10548—Carpentaria Exploration Company Pty Ltd.	80/10564—Carpentaria Exploration Company Pty Ltd.
80/10549—Carpentaria Exploration Company Pty Ltd.	80/10565—Carpentaria Exploration Company Pty Ltd.
80/10550—Carpentaria Exploration Company Pty Ltd.	80/10566—Carpentaria Exploration Company Pty Ltd.
80/10551—Carpentaria Exploration Company Pty Ltd.	80/10567—Carpentaria Exploration Company Pty Ltd.
80/10552—Carpentaria Exploration Company Pty Ltd.	80/10568—Carpentaria Exploration Company Pty Ltd.
80/10553—Carpentaria Exploration Company Pty Ltd.	80/10569—Carpentaria Exploration Company Pty Ltd.
80/10554—Carpentaria Exploration Company Pty Ltd.	80/10570—Carpentaria Exploration Company Pty Ltd.
80/10555—Carpentaria Exploration Company Pty Ltd.	80/10571—Carpentaria Exploration Company Pty Ltd.
80/10556—Carpentaria Exploration Company Pty Ltd.	80/10572—Carpentaria Exploration Company Pty Ltd.
80/10557—Carpentaria Exploration Company Pty Ltd.	80/10573—Carpentaria Exploration Company Pty Ltd.
80/10558—Carpentaria Exploration Company Pty Ltd.	80/10574—Carpentaria Exploration Company Pty Ltd.
80/10559—Carpentaria Exploration Company Pty Ltd.	Dredging Claim.
80/10560—Carpentaria Exploration Company Pty Ltd.	80/1105A—Samuel Lician Warne.

MINING ACT 1904

Department of Mines, Perth,
19 July 1983

IN accordance with the provisions of the Mining Act 1904, His Excellency the Governor in Executive Council has been pleased to deal with the following mining tenements.

D. R. KELLY,
Director General of Mines.

The undermentioned Leases were approved conditionally

GOLD MINING LEASES

Mineral Field	District	No. of Lease
Coolgardie	Coolgardie	15/6693
Murchison	Cue	21/917 to 21/922
Broad Arrow		24/3163
Mt. Margaret	Mt. Morgans	39/1137 to 39/1142, 39/1308
Murchison	Meekatharra	51/2814
Murchison	Mt. Magnet	58/2293
Kimberley		80/316 to 80/321

COAL MINING LEASES

Mineral Field	District	No. of Lease
South West		70/4099 to 70/4110, 70/4141, 70/4144, 70/4146, 70/5409, 70/5411, 70/5413, 70/6909, 70/6910

MINERAL LEASES

Mineral Field	District	No. of Lease
Murchison	Meekatharra	51/34, 51/35

The undermentioned applications for Coal Mining Leases were refused

Mineral Field	District	No. of Lease
South West		70/4139, 70/4140, 70/4142, 70/4143, 70/4145, 70/5410, 70/5412, 70/5414

The undermentioned applications for Licences to Remove and Treat Tailings were approved for a period of twelve (12) months from 1 August, 1983 to 30 July 1984

Mineral Field	District	No. of Licence
East Coolgardie	East Coolgardie	26/277 (4309H) to 26/279 (4311H), 26/281 (4313H) 26/282 (4314H), 26/288 (4320H), 26/289 (4321H)

The undermentioned applications for Authority to Mine on Exempted Lands were approved conditionally

Authority to Mine No.	Tenement No.	Mineral Field	District
16/92, 16/98, 16/99, 16/104	Mineral Claims 16/1574, 16/1601, 16/1602, 16/1685	Coolgardie	Kununalling
21/71 to 21/75	Mineral Claims 21/460, 21/471, 21/461 to 21/463	Murchison	Cue
24/234, 24/258, 24/259, 24/263, 24/264	Mineral Claims 24/2096, 24/2289, 24/2295, 24/2444, 24/2445	Broad Arrow	
25/36	Mineral Claim 25/1294	East Coolgardie	Bulong
26/135, 26/297	Mineral Claims 26/1677, 26/2544	East Coolgardie	East Coolgardie
37/791 to 37/796	Mineral Claims 37/7339 to 37/7344	Mt. Margaret	Mt. Malcolm
40/87	Mineral Claim 40/1184	North Coolgardie	Niagara
45/647, 45/653, 45/666, 45/667, 45/669, 45/668	Mineral Claims 45/9640, 45/9861, 45/10048, 45/10049, 45/10052, 45/10055	Pilbara	Marble Bar
46/107, 46/108	Dredging Claims 46/249, 46/250	Pilbara	Nullagine
51/316 to 51/318, 51/384, 51/385	Mineral Claims 51/4027 to 51/4029, 51/4595, 51/4596	Murchison	Meekatharra
57/212 to 57/214	Mineral Claims 57/4772, 57/4774, 57/4775	East Murchison	Black Range

COMPANIES (CO-OPERATIVE) ACT 1943-1982.

In the Matter of the Companies (Co-operative) Act 1943-1982 and in the Matter of Bunbury Taxis Co-operative Limited.

NOTICE is hereby given that, pursuant to section 26 (1) of the abovenamed Act, a Certificate of Incorporation, as a Limited Company, has this day been issued to Bunbury Taxis Co-operative Limited.

Dated this 19th day of July, 1983.

D. A. EVANS,
Deputy Commissioner for
Corporate Affairs.

COMPANIES ACT 1961-1982.

(Section 272 (1).)

Kaffir Nominees Pty. Ltd. (In Liquidation).

Notice of Final Meeting of Members and Creditors.

NOTICE is hereby given that pursuant to the provisions of section 272 (1) of the Companies Act 1961-1982, a Meeting of Members of Kaffir Nominees Pty. Ltd. (in liquidation) and of the Creditors of that company, will be held on Friday, 19 August 1983 at 10.30 a.m. at the office of Mr. Alan William Bradshaw, Chartered Accountant, 339 Charles Street, North Perth, for the purpose of laying before the meeting an account showing how the winding-up has been conducted and the property of the company has been disposed of and giving any explanation of the account.

Dated at Perth this 21st day of July, 1983.

A. W. BRADSHAW,
Liquidator.

(A. W. Bradshaw, Chartered Accountant, 339 Charles Street, North Perth, W.A. 6006.)

COMPANIES ACT 1961-1982.

Notice of Intention to Declare a First and Final Dividend.

Kaffir Nominees (in Liquidation).

NOTICE is hereby given that as Liquidator of the abovenamed company, I, Allan William Bradshaw, Chartered Accountant, of 339 Charles Street, North Perth, intend to declare a First and Final Dividend in this matter.

Creditors must prove their debts by Wednesday, 17 August 1983.

In default I shall exclude your claim from participation and I shall proceed to make a final dividend without having regard to it.

Dated this 21st day of July, 1983.

A. W. BRADSHAW,
Liquidator.

(A. W. Bradshaw, Chartered Accountant, 339 Charles Street, North Perth, 6006.)

COMPANIES ACT 1961-1982.

(Section 272 (1).)

Notice of Final Meeting of Members and Creditors.
Strawrime Pty Ltd (in Liquidation).

NOTICE is hereby given that pursuant to the Companies Act 1961-1982 a Final Meeting of the Members and Creditors of Strawrime Pty Ltd (in Liquidation) will be held at the offices of Melsom Wilson & Partners, 11th Floor, T & G Building, 37 St. George's Terrace, Perth on Monday, 29 August 1983 at 10 a.m. to consider the Liquidator's Final Report and Explanation of Realisation of Assets.

Dated at Perth this 21st day of July, 1983.

M. H. LYFORD,
Liquidator.

(Melsom Wilson & Partners, 11th Floor, T & G Building, 37 St. George's Terrace, Perth, W.A. 6000.)

COMPANIES (WESTERN AUSTRALIA) CODE.

Franco Structural Engineering Pty Ltd.

(Receiver Manager Appointed.)

(in Liquidation).

NOTICE is hereby given that I was appointed Liquidator of the company at a meeting of Creditors held on Wednesday, 20 July 1983.

My offices are at 12 Parliament Place, West Perth.

This notice is to draw your attention to the fact that I as Liquidator will not be incurring any liabilities in relation to the operation of the company.

Any arrangements entered into between yourselves and the Receiver Manager remain unaffected as between yourselves and the Receiver Manager and I accept no responsibility or liability in relation to these actions, contracts or arrangements whatsoever.

This applies in particular to the employment of staff by the Receiver Manager.

No contracts whether in relation to employment or the supply of goods and services to be entered into by me are valid unless first approved and entered into by me, in writing, on behalf of the company.

I accept no personal liability in relation to any of the matters of the company.

B. PUTNIN,
as Liquidator.

COMPANIES (WESTERN AUSTRALIA) CODE.

Faymar Pty. Ltd. (in Voluntary Liquidation).

Special Resolution to Wind Up.

AT an Extraordinary General Meeting of the abovenamed company duly convened and held at 20 Lentara Crescent, City Beach, on 15 July 1983, the following Resolution was passed as a Special Resolution:—

That the Company be wound up voluntarily.

At the abovementioned meeting Robin Max Halbert of Halbert Hilton Partners, 9th Floor, 28 The Esplanade, Perth, was appointed Liquidator for the purpose of the winding up.

Notice is also given that after 30 days from this date, I shall proceed to distribute the assets. All creditors having any claim against the company should furnish particulars of same by that date, otherwise I shall proceed to distribute the assets without regard to their Claim.

Dated this 25th day of July, 1983.

R. M. HALBERT,
Liquidator.

COMPANIES (WESTERN AUSTRALIA) CODE.

Kingston Investments Pty. Ltd.

(in Voluntary Liquidation).

Special Resolution to Wind Up.

AT an Extraordinary General Meeting of the abovenamed company duly convened and held at 19 Dunkiey Avenue, Applecross, on 25 July 1983, the following Resolution was passed as a Special Resolution:—

That the Company be wound up voluntarily.

At the abovementioned meeting Robin Max Halbert of Halbert Hilton Partners, 9th Floor, 28 The Esplanade, Perth, was appointed Liquidator for the purpose of the winding up.

Notice is also given that after 30 days from this date, I shall proceed to distribute the assets. All creditors having any claim against the company should furnish particulars of same by that date, otherwise I shall proceed to distribute the assets without regard to their Claim.

Dated this 25th day of July, 1983.

R. M. HALBERT,
Liquidator.

COMPANIES ACT 1961-1979.

Jamieson Transport Pty. Ltd. (In Liquidation).

Notice of Final Meeting of Members and Creditors.

NOTICE is hereby given that the Final Meeting of Members and Creditors of Jamieson Transport Pty. Ltd. (in Liquidation) will be held at the offices of Pannell Kerr Forster, 3 Ord Street, West Perth, on Monday, 22 August 1983 at 11.00 a.m.

Agenda:

1. To consider the Liquidator's Statement showing how the winding-up has been conducted and the property disposed of.
2. Approve the Liquidator's Fees.
3. General Business.

Dated this 22nd day of July, 1983.

J. G. MORRIS,
Liquidator.

(Pannell Kerr Forster, Chartered Accountants, 3 Ord Street, West Perth 6005.)

COMPANIES ACT 1961-1982.

Notice of Intention to Declare a First and Final Dividend.

Redbridge Pty. Ltd. (in Liquidation) Trading as J.N.F. Engineering.

NOTICE is hereby given that as Liquidator of the above-named company, I, Maurice Alexander Levi, Chartered Accountant of Coopers & Lybrand 22nd Floor, 197 St. George's Terrace, Perth in the State of Western Australia, intend to declare a first and final dividend in this matter.

Creditors must prove their debts by the 31st day of August 1983.

Dated at Perth this 19th day of July, 1983.

M. A. LEVI,
Liquidator.

(Coopers & Lybrand, Chartered Accountants, 22nd Floor C.M.L. Building, 197 St. George's Terrace, Perth, W.A. 6000.)

PARTNERSHIP ACT 1895.

NOTICE is hereby given that the partnership hitherto subsisting between Richard Harold Pirga and Barry Gene Readett carrying on the business of earthmoving contractors at 58 Esther Street, Bassendean under the style or firm name of Territory Earthmoving has been dissolved as from 26 July 1983.

Dated the 26th day of July, 1983.

RICHARD HAROLD PIRGA.

TRUSTEES ACT 1962.

Notice to Creditors and Claimants.

Raymond Noel Bain late of 54 Central Avenue, Maylands in the State of Western Australia Retired Assistant Shire Clerk deceased.

CREDITORS and other persons having claims (to which section 63 of the Trustees Act 1962 relates) in respect of the estate of the deceased who died on 21 March 1983 are required by the Administratrix, Susan Jean Box of care of Messrs. McLeod & del Piano, 8-10 The Esplanade, Perth, to send particulars of their claims to her by 29 August 1983 after which date the said Administratrix may convey or distribute the assets having regard only to the claims of which she has notice and the said Administratrix shall not be liable to any person of whose claim she has had no notice at the time of administration or distribution.

Dated the 25th day of July, 1983.

McLEOD & del PIANO,
Solicitors for the Administratrix.

TRUSTEES ACT 1962.

Statutory Notice to Creditors.

In the matter of the Will of Mary Josephine Moran formerly of Unit 6, 328 Mont Albert Road, Mont Albert in the State of Victoria late of 31 Collins Street, Kalamunda in the State of Western Australia Single Woman deceased.

CREDITORS and other persons having claim to which section 63 of the Trustees Act 1962, and amendments, thereto relate in respect of the estate of the above-named deceased who died on 23 February 1983 are required by the Executors Maria Maggio and Frank Cianciarulo both care of Messrs. Corser & Corser, 7th Floor, 109 St. George's Terrace, Perth to send particulars of their claim to them by 25 August 1983 after which date the said Executors may convey or distribute the assets having regard only to the claims of which they have had notice.

Dated this 27th day of July, 1983.

CORSER & CORSER,
Solicitors.

WEST AUSTRALIAN TRUSTEES LIMITED
ACT 1893.

NOTICE is hereby given that pursuant to section 4A of the West Australian Trustees Limited Act 1893 West Australian Trustees Limited has elected to administer the Estates of the undermentioned deceased persons:—

Name of Deceased; Occupation; Address; Date of Death; Date Election Filed.

Bell, Nancy; Widow; formerly of Waterloo late of Bunbury; 13/6/83; 27/7/83.

Davey, Lionel Sampson (in the Will Lionel Sampson Davey); Retired Labourer; late of Mount Lawley; 14/6/83; 25/7/83.

Gibbins, Laurine Iris; Married Woman; late of Bassendean; 30/5/83; 26/7/83.

Dated at Perth this 27th day of July, 1983.

L. C. RICHARDSON,
General Manager.

TRUSTEES ACT 1962.

Notice to Creditors and Claimants.

CREDITORS and other persons having claims (to which section 63 of the Trustees Act relates) in respect of the Estates of the undermentioned deceased persons are required to send particulars of their claims to me on or before 29 August 1983, after which date I may convey or distribute the assets, having regard only to the claims of which I then have notice.

Adams, James Thomas, late of Sunningdale Hostel, 19 Flora Terrace, Waterman, Retired Timber Worker, died 11/7/83.

Benporath, Neil Wylder John, late of 168 Douglas Avenue, Kensington, Joint Venture Accountant, died 27/6/83.

Bowen, Grace Doris, late of 71A Sutherland Street, Port Hedland, House Duties, died 28/5/80.

Cox, Ada Rose, late of St. Rita's Nursing Home, 32 Queens Crescent, Mt. Lawley, Widow, died 12/5/83.

Creighton, Bernard Edward William, late of 7 Conochie Crescent, Manning, Retired Fire Officer, died 7/7/83.

Eaton, William Joseph, late of 4 White Street, Kalgoolie, Retired Miner, died 11/12/82.

Ferstat, Norman William, late of 6 Dorothy Street, Geraldton, Clerk, died 20/6/83.

Gammon, Robert Arthur, late of Home of Peace, Walter Road, Inglewood, Retired Agent, died 8/7/83.

Halligan, Keith Ross, late of 212 Frenchman Bay Road, Albany, Retired Telecom Supervisor, died 24/5/83.

Harwood, John Henry, late of 75 Read Street, Rockingham, Clerk, died 3/7/83.

Heath, Irene, late of 120 Holland Street, Wembley, Widow, died 26/6/83.
 Ledwith, William Frederick, late of 5 Shorts Place, Albany, Retired Farmer, died 29/6/83.
 May, John Leslie, late of Unit 10, 7 Climping Street, Balga, Retired Joiner, died 19/7/83.
 Sandberg, Alfreda Marie, late of 2/99 Brighton Road, Scarborough, Spinster, died 24/6/83.
 Taylor, Minnie Amelia, late of 23 Collins Street, Kensington, Widow, died 30/6/83.
 Towler, Eunice Maude, late of 93 Beatty Avenue, East Victoria Park, Spinster, died 18/7/83.
 Turnbull, Joan, late of 279 Shepperton Road, Victoria Park East, Home Duties, died 12/7/83.
 Usher, Patrick Joseph, late of 4 Mossop Street, Wendover Vale, Bunbury, S.E.C. Employee, died 30/6/83.
 Winfield, William George, late of 31 Coldwells Street, Bicton, Retired Clerk, died 11/7/83.
 Worth, June, late of 4A Throsby Street, Shelley, Office Manager, died 30/4/83.

Dated this 25th day of July, 1983.

S. H. HAYWARD,
 Public Trustee,
 Public Trust Office,
 565 Hay Street,
 Perth, W.A. 6000.

GOVERNMENT GAZETTE

NOTICE TO SUBSCRIBERS

COPY DEADLINE All copy for publication must be in the hands of the Government Printer by 3 p.m. on the **WEDNESDAY** before publication.

WILLIAM C. BROWN, J.P.
 Government Printer.

CURRENT RELEASE

WESTERN AUSTRALIA REPORT OF GOVERNMENT REGULATIONS REVIEW COMMITTEE FEBRUARY 1983

An examination of the experiences of Western Australian business in dealing with Government at the Federal, State and local levels—the effects of compliance with and constraints imposed by Regulations.

Prices—

Counter Sales—\$4.00
 Mailed W.A.—\$5.00
 Mailed Interstate—\$5.20

REPORT OF THE JOINT SELECT COMMITTEE OF THE LEGISLATIVE COUNCIL AND LEGISLATIVE ASSEMBLY ON— OFFICES OF PROFIT OF MEMBERS OF PARLIAMENT AND MEMBERS CONTRACTS WITH THE CROWN— NOVEMBER 1982

Chairman Hon. N. McNeill, M.L.C.
 Counter Sales—\$1.50
 Mailed Local—\$2.10
 Mailed Interstate—\$2.20

COMMISSION OF THE PEACE FOR W.A.—JULY, 1980

Prices—

Counter Sales—\$1.30
 Mailed Local—\$2.30
 Country and Interstate—\$2.50

WESTERN AUSTRALIAN LEGISLATIVE COUNCIL STATISTICS RELATING TO THE GENERAL ELECTION 19/2/83

Prices—

Counter Sales—\$1.00
 Mailed W.A.—\$1.60
 Mailed Interstate—\$1.70

STATE ELECTORAL DEPARTMENT INDEX 1983—LEGISLATIVE ASSEMBLY, DISTRICTS AND LEGISLATIVE COUNCIL, PROVINCES STREETS - TOWNS - METROPOLITAN AND COUNTRY AREAS

Counter Sales—\$3.50
 Mailed Plus Postage on 1 kg

REPORT OF THE HONORARY ROYAL COMMISSION INTO THE DAIRY PRODUCTS AND MARKET MILK 1982

Chairman Hon. B. R. Blaikie, M.L.A.
 Counter Sales—\$4.00
 Mailed Plus Postage on 1 kg

**REVIEW OF
FIREARM LEGISLATION
OF WESTERN AUSTRALIA—1981**

By O. F. Dixon

Prices—

Counter Sales—\$3.00

Mailed Plus Postage on 1 kg

**REPORT OF THE COMMITTEE OF
INQUIRY INTO THE RATE OF
IMPRISONMENT IN W.A.—1981**

Chairman—O. F. Dixon

Prices—

Counter Sales—\$4.60

Mailed Plus Postage on 1 kg

SPECIAL NOTICE.

Concerning "Government Gazette" notices for publication lodged at the Government Printer's Wembley Office—notice must be lodged with "Parliamentary Papers" Salvado Road, Wembley prior to 3.00 p.m. on the Wednesday before publication.

WILLIAM C. BROWN, J.P.
Government Printer.

Available only from Marine and Harbours Department, 6 Short Street, Fremantle.

Phone 335 0888.

Navigable Waters Regulations, 1958.

Regulations for Preventing Collisions at Sea.

Regulations for the Examination of Applicants for Masters, Mates, Coxswain, Engineers, Marine Motor Engine Drivers and Marine Surveyors.

**REPORT OF THE SELECT COMMITTEE
OF THE
LEGISLATIVE COUNCIL
ON
NATIONAL PARKS—1981**

(Hon. A. A. LEWIS, M.L.C.—CHAIRMAN).

Prices—

Counter Sales—\$5.00

Mailed Plus Postage on 1 kg

**REPORT ON LAMB MARKETING
IN WESTERN AUSTRALIA**

by Consumer Protection Bureau,

5th July, 1974.

Prices—

Counter Sales—\$1.40

Mailed Plus Postage on 1 kg

REPORT OF

**THE SPECIAL COMMITTEE ON
THE PROPOSAL FOR A WEST-
ERN AUSTRALIAN HERITAGE
COMMISSION — 1975.**

(Chairman—Mr. R. H. Doig)

PRICES—

Counter Sales—\$1.50

Mailed W.A.—\$2.50

Mailed Interstate—\$2.70

THE PILBARA STUDY

**REPORT ON THE INDUSTRIAL
DEVELOPMENT OF THE PILBARA—
JUNE 1974**

(By the Pilbara Study Group Director—
E. C. R. Spooner.)

Prices—

Counter Sales—\$3.00

Mailed Plus Postage on 2 kg

**REPORT OF THE
ROYAL COMMISSION INTO
GAMBLING, 1974**

(Commissioner Mr. P. R. Adams, Q.C.)

Prices—

Counter Sales—\$3.00

Mailed W.A.—\$4.00

Mailed Interstate—\$4.20

**REPORT OF THE
ROYAL COMMISSION INTO
AIRLINE SERVICES IN W.A. 1975**
(Commissioner Hon. Sir Reginald R. Sholl)

Prices—

Counter Sales—\$5.00

Mailed Plus Postage on 1 kg

**THE NATURAL FEATURES OF
ROTTNEST ISLAND**

Collated by G. R. W. Meadly M.Sc.

Prices—

Counter Sales—\$1.80

Mailed Plus Postage on 143 grams

THE REPORT OF O. F. DIXON

Regarding Allegations of Graft and
Corruption Within the Police Force 1982

Prices—

Counter Sales—\$2.00

Mailed Plus Postage on 256 grams

**WESTERN AUSTRALIA 1829-1979
REPORT ON THE CELEBRATIONS
TO THE PARLIAMENT OF
WESTERN AUSTRALIA BY THE
150th ANNIVERSARY BOARD**

Executive Chairman—

Slade Drake-Brockman, C.M.G.

Prices—

Counter Sales—\$10.00

Mailed Plus Postage on 1 kg

NOTICE

Subscriptions are required to commence and terminate with a quarter.

The *Government Gazette* is published on Friday in each week, unless interfered with by public holidays or other unforeseen circumstances.

SUBSCRIPTIONS:—The subscriptions to the *Government Gazette* are as follows:—

Annual subscriptions, \$93.00; nine months, \$70.00; six months, \$51.00; three months, \$35.00; single copies (current year), \$0.85; single copies (previous years, up to 10 years), \$1.00, over 10 years, \$1.20.

**STANDING ORDER
SUBSCRIPTION SERVICE**

(Price quoted includes postage)
Western Australian Statutes—Per Annum.

	Local (W.A.) \$	Interstate, N.Z., P.N.G. \$	Overseas \$
Loose Statutes (\$13.75)	18.80	23.00	26.10
Bound Statutes (\$42.00)	47.10	51.30	54.40
Loose and Bound (\$55.75)	65.90	74.30	80.50
Sessional Bills—\$21.50 Australia Wide.			

**REPORT OF THE
JUDICIAL ENQUIRY INTO THE
WORKERS' COMPENSATION ACT
OF
WESTERN AUSTRALIA**

SEPTEMBER 1978-JANUARY 1979

CHAIRMAN B. J. DUNN

Counter Sales—\$2.00

Mailed W.A.—\$3.00

Mailed Interstate—\$3.20

**THE REPORT OF O. F. DIXON
ON**

**A. THE ACTION TAKEN BY THE POLICE
REGARDING ALLEGATIONS OF GRAFT
AND CORRUPTION WITHIN THE
POLICE FORCE**

AND

**B. WHAT FURTHER ACTION IS NECES-
SARY REGARDING SUCH ALLEGA-
TIONS—1982.**

Prices—

Counter Sales—\$2.00

Mailed Local—\$3.00

Mailed Eastern States—\$3.20

**GOVERNMENT GAZETTE ADVERTISING
CHARGES**

Deceased Estate Notices, per Estate—\$7.50

Real Estate and Business Agents and Brokers

Licences, etc., per Notice—\$15.00

All Other Notices

per Column Centimetres—\$1.50

\$7.50—Minimum Charge.

**REPORT OF THE HONORARY
ROYAL COMMISSION INTO THE
BEEF AND SHEEP MEATS
INDUSTRY 1976.**

Chairman Hon. A. V. Crane, M.L.A.

Prices—

Counter Sales—\$3.50

Mailed Plus Postage on 1 kg

SPECIAL NOTICE.**LOCAL GOVERNMENT ACT No. 84
OF 1960-1982.**

The 4th Reprint of the Local Government Act, will be available shortly—in two formats.

1. **SOFT COVER**—as usually supplied with Amendments, when necessary (as currently issued).

Price \$13.50, plus Postage on 2 kg.

2. **A NEW VERSION**—Loose Leaf System in a fabric four post binder, with replacement Amendment pages, when necessary.

The Loose Leaf System, with replacement Amendment pages will be available on a "Standing Order" basis. By recording your "Standing Order" in writing with the Government Printer, "Parliamentary Papers", 9 Salvado Road, Wembley, 6014 or (P.O. Box 38, Wembley, 6014).

THE "STANDING ORDER" IS APPLICABLE ONLY TO ITEM 2 OF THIS NOTICE.

The initial price of Item 2, Loose Leaf System. Price \$21.50, plus Postage on 2 kg.

The replacement Amendment pages, when necessary, will be forwarded and the cost, including postage, will be debited to your account under your "Standing Order".

CURRENT RELEASE**TECHNICAL EDUCATION DIVISION
STAFFING REVIEW REPORT OF THE
PANEL OF REVIEW (JANUARY) 1983**

Chairman—Mr. Bruce W. E. Dormer

Price—

Counter Sales—\$7.00

Mailed plus Postage on 2 kg

**DOG ACT REVIEW COMMITTEE
REPORT MAY 1983**

Chairman Mr. F. H. Cavanough

Prices—

Counter Sales—\$1.90

Mailed W.A.—\$2.90

Mailed Interstate—\$3.10

CONTENTS.**REGULATIONS, BY-LAWS, RULES,
DETERMINATIONS, ORDERS.**

	Page
Geraldton Port Authority Amendment Regulations (No. 2)	2787

GENERAL CONTENTS.

	Page
Agriculture, Department of	2813
Audit Act	2785
Bush Fires	2792
Companies Act	2823-4
Companies (Co-operative) Act	2823
Companies (Western Australia) Code	2823
Crown Law Department	2785-6
Deceased Persons' Estates	2824-5
Distressed Persons Relief Trust Act	2785
Education Department	2813
Employment and Administrative Services	2786
Finance Brokers Control Act	2785
Forestry Department	2784
Health Department	2786
Hospitals Act	2786-7
Indecent Publications Act	2786
Justices of the Peace	2785
Lands Department	2781-4, 2788-92
Main Roads	2804-5, 2816
Marine and Harbours	2782, 2787
Medical Department	2786-7
Metropolitan Region Planning	2800-1
Mines Department	2817-22
Municipalities	2806-13
Notices of Intention to Resume Land	2803-5
Orders in Council	2782-4
Partnerships Dissolved	2824
Petroleum Act	2817
Proclamations	2781-2
Public Trustee	2824-5
Public Works Department	2784, 2803
Public Works Tenders	2801-2
Registrar General	2817
Stamp Act	2785
Tender Board	2814-16
Town Planning	2792-2800
Transport	2787
Treasury	2785
Trustees Act	2824-5
West Australian Trustees Limited Act	2824