

Government Gazette

OF

WESTERN AUSTRALIA

(Published by Authority at 3.30 p.m.)

No. 87]

PERTH: FRIDAY, 18 NOVEMBER

[1983

Electoral Amendment Act 1983.

PROCLAMATION

WESTERN AUSTRALIA,] By His Excellency Rear-Admiral Sir Richard John
To Wit: [Trowbridge, Knight Commander of the Royal
RICHARD Victorian Order, Knight of Grace of the Most
TROWBRIDGE, Venerable Order of the Hospital of St. John of
Governor. Jerusalem, Governor in and over the State of
[L.S.] Western Australia and its Dependencies in the
Commonwealth of Australia.

PURSUANT to section 2 of the Electoral Amendment Act 1983, I, the Governor, acting with the advice and consent of the Executive Council, do hereby fix 26 January 1984 as the day on which Part III of the Electoral Amendment Act 1983 shall come into operation.

Given under my hand and the Public Seal of the said State, at Perth, this 8th day of November, nineteen hundred and eighty-three.

By His Excellency's Command,

ARTHUR TONKIN,
Minister for Parliamentary
and Electoral Reform.

GOD SAVE THE QUEEN ! ! !

Rights in Water and Irrigation Act 1914-1981.

Bremer Bay Groundwater Area.

PROCLAMATION

WESTERN AUSTRALIA,] By His Excellency Rear-Admiral Sir Richard John
To Wit: [Trowbridge, Knight Commander of the Royal
RICHARD Victorian Order, Knight of Grace of the Most
TROWBRIDGE, Venerable Order of the Hospital of St. John of
Governor. Jerusalem, Governor in and over the State of
[L.S.] Western Australia and its Dependencies in the
Commonwealth of Australia.

WHEREAS it is enacted by section 18 of the Rights in Water and Irrigation Act 1914-1981, that the Governor may, by proclamation, declare any part of the State named or defined in the proclamation to be a proclaimed area for the purposes of section 18 of the said Act; and may, by subsequent proclamation, vary

or cancel any such proclamation: Now, therefore, I, the said Governor, acting with the advice and consent of the Executive Council and in exercise of the powers conferred by the said Act, do hereby declare that part of the State as described in the schedule hereto, as shown marked and defined on Plan P.W.D., W.A. 54453-1-1 as kept in the Public Works Department, to be a proclaimed area for the purposes of the said section 18 of the said Act.

Schedule.

Bremer Bay Groundwater Area.

All that portion of land bounded by lines starting from the northwestern corner of the eastern severance of Kent Location 1212 and extending easterly along the northern boundary of that severance and easterly and southerly along the northern and eastern boundaries of Location 96 to the northwestern corner of Location 94; thence southeasterly and generally easterly along boundaries of that location to the westernmost northwestern corner of the western severance of Location 118; thence southerly and easterly along western and southern boundaries of that severance to a line in prolongation northerly of the eastern boundary of Location 110; thence southerly to and along that boundary to a northern side of Bremer Road; thence easterly along that side and onwards to a line in prolongation southerly of the southernmost western boundary of the southern severance of Location 20; thence northerly along that line to the northwestern corner of Bremer Bay Lot 156; thence easterly along the northern boundary of that lot and onwards to the southwestern boundary of the southern severance of Lot 130; thence southeasterly along that boundary to the southwestern corner of Lot 131; thence northeasterly along the southernmost southeastern boundary of that lot to a line in prolongation easterly of the northern boundary of Lot 156; thence easterly along that line to the High Water Mark of Bremer Bay; thence generally southwesterly and generally southeasterly along that High Water Mark to a line in prolongation northeasterly of the easternmost southeastern boundary of the central severance of Kent Location 115;

thence southwesterly along that line to the southernmost southern boundary of Reserve 511; thence westerly along that boundary to the southeastern corner of the southeastern severance of Location 205; thence westerly along the southern boundary of that severance and onwards to an eastern boundary of the southern severance of Class A Reserve 31737; thence generally northerly, generally northwesterly and westerly along boundaries of that severance to an eastern side of a road running along the eastern boundary of the western severance of Location 1213; thence northerly, northwesterly and again northerly along sides of that road to the northwestern corner of the eastern severance of Location 1213; thence easterly along the northern boundary of that severance and onwards to the western boundary of Location 117; thence northerly along that boundary and onwards to the southwestern corner of Location 1208; thence northerly along the western boundary of that location and onwards to the southwestern corner of the eastern severance of Location 1212 and thence northerly along the western boundary of that severance to the starting point, as delineated and shown bordered green on Plan P.W.D., W.A. 54453-1-1.

Given under my hand and the Public Seal of the said State, at Perth this 8th day of November, 1983.

By His Excellency's Command,

ARTHUR TONKIN,
Minister for Water Resources.

GOD SAVE THE QUEEN ! ! !

Rights in Water and Irrigation Act 1914-1981.

Irrigation: Dwellingup Water Supply.

Dwellingup Groundwater Area.

PROCLAMATION

WESTERN AUSTRALIA, } By His Excellency Rear-Admiral Sir Richard John
To Wit: } Trowbridge, Knight Commander of the Royal
RICHARD } Victorian Order, Knight of Grace of the Most
TROWBRIDGE, } Venerable Order of the Hospital of St. John of
Governor. } Jerusalem, Governor in and over the State of
[L.S.] } Western Australia and its Dependencies in the
Commonwealth of Australia.

WHEREAS it is enacted by section 18 of the Rights in Water and Irrigation Act 1914-1981, that the Governor may, by proclamation, declare any part of the State named or defined in the proclamation to be a proclaimed area for the purposes of section 18 of the said Act; and may, by subsequent proclamation, vary or cancel any such proclamation: Now, therefore, I, the said Governor, acting with the advice and consent of the Executive Council and in exercise of the powers conferred by the said Act, do hereby declare that part of the State as described in the schedule hereto, as shown marked and defined on Plan P.W.D., W.A. 53993-1-1 as kept in the Public Works Department, to be a proclaimed area for the purposes of the said section 18 of the said Act.

Schedule.

Dwellingup Groundwater Area.

All that portion of land bounded by lines starting from the western corner of Dwellingup Lot 154 and extending northeasterly and southeasterly along northwestern and northeastern boundaries of that lot to the prolongation southwesterly of the northwestern boundary of lot 73; thence northeasterly to and northeasterly and southeasterly along boundaries of that lot to the prolongation southwesterly of the northwestern boundary of Lot 111; thence northeasterly to and along that boundary and northeasterly along the northwestern boundaries of Lots 112, 113, 114 and 161 to the southwestern side of Acacia Road; thence northwesterly, northeasterly northerly and again northeasterly along sides of that road and onwards to the prolongation northwesterly of the easternmost northeastern boundary of Lot 66; thence southeasterly to and along that boundary and onwards to the northern corner of Lot 262; thence generally

southwesterly along southeastern sides of McCoy Avenue to the northern corner of Lot 252; thence southeasterly, southerly and southwesterly along northeastern, eastern and southeastern boundaries of that lot to a north-eastern side of Pinjarra-Williams Road; thence southeasterly along that side to the prolongation north-easterly of the southeastern side of Forest View Road; thence southwesterly to and southwesterly and northwesterly along sides of that road to the eastern corner of Lot 108; thence southwesterly along the southeastern boundary of that lot to the northeastern side of Newton Street; thence southeasterly along that side and onwards to a southern side of Road Number 44; thence generally westerly along sides of that road to the prolongation southeasterly of the northeastern side of Forrest Street; thence northwesterly to and along that side and onwards to the southern corner of Lot 154 and thence northwesterly along the southwestern boundary of that lot to the starting point, as delineated and shown bordered green on Plan P.W.D., W.A. 53993-1-1.

Given under my hand and the Public Seal of the said State, at Perth this 8th day of November, 1983.

By His Excellency's Command,

ARTHUR TONKIN,
Minister for Water Resources.

GOD SAVE THE QUEEN ! ! !

Rights in Water and Irrigation Act 1914-1981.

Irrigation: Halls Creek Water Supply.

Halls Creek Groundwater Area.

PROCLAMATION

WESTERN AUSTRALIA, } By His Excellency Rear-Admiral Sir Richard John
To Wit: } Trowbridge, Knight Commander of the Royal
RICHARD } Victorian Order, Knight of Grace of the Most
TROWBRIDGE, } Venerable Order of the Hospital of St. John of
Governor. } Jerusalem, Governor in and over the State of
[L.S.] } Western Australia and its Dependencies in the
Commonwealth of Australia.

WHEREAS it is enacted by section 18 of the Rights in Water and Irrigation Act 1914-1981, that the Governor may, by proclamation, declare any part of the State named or defined in the proclamation to be a proclaimed area for the purposes of section 18 of the said Act; and may, by subsequent proclamation, vary or cancel any such proclamation: Now, therefore, I, the said Governor, acting with the advice and consent of the Executive Council and in exercise of the powers conferred by the said Act, do hereby declare that part of the State as described in the schedule hereto, as shown marked and defined on Plan P.W.D., W.A. 54186-1-1 as kept in the Public Works Department, to be a proclaimed area for the purposes of the said section 18 of the said Act.

Schedule.

Halls Creek Groundwater Area.

All that portion of land bounded by lines starting from the northernmost northwestern corner of Pastoral Lease 3114/857 and extending 270 degrees, 4 827.43 metres; thence 359 degrees 58 minutes, 5 029.2 metres; thence 89 degrees 58 minutes, 4 825.73 metres; thence northerly to a southwestern corner of Pastoral Lease 3114/652; thence east, north, easterly, south and again east along boundaries of that Pastoral Lease to the northernmost northeastern corner of Pastoral Lease 3114/885; thence south along the northernmost eastern boundary of that lease and onwards to the prolongation east of the easternmost northern boundary of Pastoral Lease 3114/1101; thence west to the easternmost northeastern corner of the last mentioned Pastoral Lease; thence south and westerly along eastern and southern boundaries of Pastoral Lease 3114/1101 and onwards to the starting point, as delineated and shown bordered in green on Plan P.W.D., W.A. 54186-1-1.

Given under my hand and the Public Seal of the said State, at Perth this 8th day of November, 1983.

By His Excellency's Command,

ARTHUR TONKIN,
Minister for Water Resources.

GOD SAVE THE QUEEN ! ! !

Public and Bank Holidays Act 1972.

PROCLAMATION.

WESTERN AUSTRALIA, } By His Excellency Rear-Admiral Sir Richard John
To Wit: } Trowbridge, Knight Commander of the Royal
RICHARD } Victorian Order, Knight of Grace of the Most
TROWBRIDGE, } Venerable Order of the Hospital of St. John of
Governor. } Jerusalem, Governor in and over the State of
[L.S.] } Western Australia and its Dependencies in the
Commonwealth of Australia.

PURSUANT to the provisions of paragraph (a) of subsection (1) of section 7 of the Public and Bank Holidays Act 1972, I, the Governor, acting with the advice and consent of the Executive Council, do hereby appoint Monday 21 November 1983 to be a public and bank holiday within the Shire of Broome.

Given under my hand and the Public Seal of the said State, at Perth, this 17th day of November nineteen hundred and eighty-three.

By His Excellency's Command,

D. K. DANS,
Minister for Industrial Relations.

GOD SAVE THE QUEEN ! ! !

AT a meeting of the Executive Council held in the Executive Council Chambers at Perth this 25th day of October 1983 the following Orders in Council were authorised to be issued:—

Metropolitan Water Supply, Sewerage, and Drainage Act 1909-1982.

Metropolitan Sewerage.

ORDER IN COUNCIL.

M.W.A. 569893/82.

WHEREAS by the Metropolitan Water Supply, Sewerage, and Drainage Act 1909-1982 it is provided that, subject to the provisions of the Act, the Metropolitan Water Authority shall, with the approval of the Governor, have power to construct provide and extend Water Works, Sewerage Works and Metropolitan Main Drainage Works, and whereas the preliminary requirements of the said Act have been complied with and the plan in respect of the works hereinafter mentioned has been submitted to and approved by the Governor in Council: Now therefore His Excellency the Governor by and with the advice and consent of the Executive Council, does hereby empower the Metropolitan Water Authority to undertake the construction and provision of the following works under the said Act, namely:—

City of Cockburn.

Westfield Effluent Pumping Station and Rising Main—Oxygen Dissolver Plant.

An Oxygen Dissolving Plant located in reserve ↑ 31882, Location 2256 adjacent to Branch Circus approximately 400 metres northwest of Gadd Street and connecting pipework between the existing 900 millimetre pressure pipe in Branch Circus and the site. The Oxygen Dissolving Plant will consist of 1 000 millimetre pipework approximately 7.0 m high, an oxygen storage vessel approximately 5.0 m high, valves, concrete pits, control equipment and other apparatus connected therewith, as shown on Plan M.W.A. 18113.

This Order in Council shall take effect from the 18th day of November 1983.

G. PEARCE,
Clerk of the Executive Council.

Metropolitan Water Supply, Sewerage, and Drainage Act 1909-1982.

Metropolitan Sewerage.

ORDER IN COUNCIL.

M.W.A. 666982/82.

WHEREAS by The Metropolitan Water Supply, Sewerage, and Drainage Act 1909-1982 it is provided that, subject to the provisions of the Act, the Metropolitan Water Authority shall, with the approval of the Governor, have power to construct provide and extend Water Works, Sewerage Works and Metropolitan Main Drainage Works and whereas the preliminary require-

ments of the said Act have been complied with and the plan in respect of the works hereinafter mentioned has been submitted to and approved by the Governor in Council: Now therefore His Excellency the Governor by and with the advice and consent of the Executive Council, does hereby empower the Metropolitan Water Authority to undertake the construction and provision of the following works under the said Act, namely:—

City of Melville.

Cannington Main Sewer.

Within the City of Melville and the localities of Murdoch and Leeming. The construction of a one thousand eight hundred millimetre nominal diameter reinforced concrete plastic lined pipe sewer together with manholes and all apparatus connected therewith approximately three thousand four hundred and seventy metres in length. Commencing at an existing manhole S29 situated within Reserve 31968 Cockburn Sound Location 2255 approximately three hundred and fifty metres north of the southern boundary of the said Reserve 31968 and one hundred and forty five metres west of the western alignment of Murdoch Drive and proceeding in an easterly direction to and across Murdoch Drive, Reserve 36727 Cockburn Sound Location 2338, Part Cockburn Sound Location 631, Kwinana Freeway and Lot 341 for a distance of approximately one thousand and fifty metres to a point situated within Part Location 631 approximately one hundred and sixty five metres north of the southern boundary and one hundred and fifty five metres east of the western boundary of the said Part Location 631, thence northeasterly and northerly for a distance of approximately seven hundred and ninety metres to a point situated within the said Part Location 631 approximately two metres south of the southern alignment of South Street and two hundred and forty metres west of the western alignment of Benningfield Road, thence easterly to and across Benningfield Road for a distance of approximately three hundred and ninety metres to a point situated within Collett Way approximately twenty five metres west of the eastern alignment and two metres south of the northern alignment of Collett Way, thence northeasterly for a distance of approximately twenty metres to a point situated in South Street approximately fifteen metres west of the eastern alignment of Collett Way and eleven metres north of the southern alignment of South Street, thence easterly along South Street, eleven metres north of the southern alignment for a distance of approximately one thousand and two hundred metres to a point opposite the western corner of Reserve 37537 Lot 554, thence southeasterly for a distance of approximately twenty metres terminating at a point situated within the said Lot 554 approximately five metres east of the northeastern alignment of Lombard Street and ten metres south of the southern alignment of South Street, as shown on plan M.W.A. 17966.

This Order in Council shall take effect from the 18th day of November 1983.

G. PEARCE,
Clerk of the Executive Council.

AT a Meeting of the Executive Council held in the Executive Council Chamber, at Perth, this 8th day of November, 1983 the following Orders in Council were authorised to be issued:—

Child Welfare Act 1947-1982.

ORDER IN COUNCIL.

HIS Excellency the Governor in Executive Council has been pleased to revoke in accordance with section 16 of the Child Welfare Act 1947-1982, the persons referred to in Column I of the First Schedule, Managers previously in control of the subsidised Centres of Facilities, referred to in Column II of the First Schedule, for the purposes of the said Act.

First Schedule.

Column I	Column II
Peter Ronald Spence	Churches of Christ Mission, Norseman.
Derek Crowe	Withnell House.
Jean Mary West	Tintinnarra Hostel, Albany.

His Excellency the Governor in Executive Council has been pleased to approve in accordance with section 16 of the Child Welfare Act 1947-1982, the persons referred to in Column I of the Second Schedule, Managers in control of subsidised Centres or Facilities, referred to in Column II of the Second Schedule, for the purpose of the said Act.

Second Schedule.

Column I	Column II
Kenneth Charles Birch	Churches of Christ Mission, Norseman.
Captain John Edward	Withnell House.
Albert Avent	
Hans Fleck	Tintinarra Hostel, Albany.

His Excellency the Governor in Executive Council has been pleased to declare that the places referred to in the Third Schedule be discontinued as subsidised Centres or Facilities in accordance with section 14(2) of the Child Welfare Act 1947-1982.

Third Schedule.

Mofflyn Group Children's Homes, 151 Sussex Street, East Victoria Park.
 Katakutu Hostel, Alvan House, 28 Alvan Street, Mount Lawley.
 Warminda Hostel, 4 Welshpool Road, East Victoria Park.

His Excellency the Governor in Executive Council has been pleased to declare that the place referred to in the Fourth Schedule be approved as a Subsidised Centre within the meaning of section 14(1) of the Child Welfare Act 1947-1982, from 14 July 1983.

Fourth Schedule.

Mofflyn Child and Family Care Services, 151 Sussex Street, East Victoria Park.

His Excellency the Governor in Executive Council has been pleased to declare, under section 13(1) of the Child Welfare Act 1947-1982, the places referred to in the Fifth Schedule as Departmental Facilities.

Fifth Schedule.

Katakutu Hostel, Alvan House, 28 Alvan Street, Mount Lawley.
 Warminda Hostel, 4 Welshpool Road, East Victoria Park.

G. PEARCE,
Clerk of the Council.

Child Welfare Act 1947-1982.

ORDER IN COUNCIL.

WHEREAS by section 19 (2) (a) of the Child Welfare Act 1947-1982, it is provided that the Governor may appoint such persons, male or female, as he may think fit, to be members of any particular Children's Court and may determine the respective seniorities of such members: Now, therefore, His Excellency the Governor by and with the advice and consent of the Executive Council doth hereby appoint John Henry Francis Martin as a Member of the Children's Courts at:

Tom Price.
 Paraburdoo.
 Dampier.
 Karratha.

G. PEARCE,
Clerk of the Council.

Land Act 1933.

ORDERS IN COUNCIL.

WHEREAS by section 34B (1) of the Land Act 1933, it is made lawful for the Governor to revoke an Order in Council issued pursuant to section 33 of that Act.

File No. 5944/11.—And Whereas by Order in Council dated 12 April 1962 Reserve 23067 was vested in the Shire of Denmark in trust for the purpose of "Sanitary Site".

File No. 1614/53.—And Whereas by Order in Council dated 26 January 1954 Reserve 23883 was vested in Harold Arthur Strong, Arthur Rowcliffe and Keith George Duncan in trust for the purpose of "Church Site (Plymouth Brethren)".

File No. 185/60.—And Whereas by Order in Council dated 7 July 1960 Reserve 25550 was vested in the Minister for Water Supplies in trust for the purpose of "Water".

File No. 2900/59.—And Whereas by Order in Council dated 4 April 1979 Reserve 25872 was vested in the Western Australian Wildlife Authority in trust for the purpose of "Conservation of Flora and Fauna".

File No. 2714/46.—And Whereas by Order in Council dated 1 October 1980 Reserve 28940 was vested in the Western Australian Wildlife Authority in trust for the purpose of "Conservation of Flora and Fauna".

File No. 489/68.—And Whereas by Order in Council dated 20 March 1969 Reserve 29700 was vested in the Shire of Merredin in trust for the purpose of "Public Recreation".

File No. 2211/73.—And Whereas by Order in Council dated 12 November 1974 Reserve 32959 was vested in the Shire of Northampton in trust for the purpose of "Pedestrian Access Way".

Now, therefore, His Excellency the Governor, by and with the advice and consent of the Executive Council, hereby directs that the beforementioned Orders in Council be revoked and the Vesting Orders cancelled accordingly.

G. PEARCE,
Clerk of the Council.

Land Act 1933.

ORDERS IN COUNCIL.

WHEREAS by section 33 of the Land Act 1933, it is made lawful for the Governor to direct that any Reserve shall vest in and be held by any person or persons to be named in the order in trust for the like or other public purposes to be specified in such order: And whereas it is deemed expedient as follows:—

File No. 5944/11.—That Reserve No. 23067 (Plantagenet Location 7491) should vest in and be held by the Shire of Denmark in trust for the purpose of "Sanitary Site".

File No. 185/60.—That Reserve No. 25550 (Plantagenet Locations 5651, 6679, 6680 and 7402) should vest in and be held by the Minister for Water Resources in trust for the purpose of "Water".

File No. 2900/59.—That Reserve No. 25872 (Hines Hill Lot 91 and Avon Location 18954) should vest in and be held by the Western Australian Wildlife Authority in trust for the purpose of "Conservation of Flora and Fauna".

File No. 2488/66.—That Reserve No. 28899 (Canning Location 2123) should vest in and be held by the Town of Armadale in trust for the purpose of "Public Recreation".

File No. 2714/46.—That Reserve No. 28940 (Jilbadji Locations 913, 969 and 975) should vest in and be held by the Western Australian Wildlife Authority in trust for the purpose of "Conservation of Flora and Fauna".

File No. 489/68.—That Reserve No. 29700 (Avon Location 28779) should vest in and be held by the Shire of Merredin in trust for the purpose of "Public Recreation".

File No. 3666/68.—That Reserve No. 29946 (Canning Locations 2249 and 2269) should vest in and be held by the Town of Armadale in trust for the purpose of "Public Recreation".

File No. 2211/73.—That Reserve No. 32959 (Kalbarri Lots 384 and 543) should vest in and be held by the Shire of Northampton in trust for the purpose of "Pedestrian Access Way".

File No. 3330/52.—That Reserve No. 36648 (Wellington Location 5303) should vest in and be held by the Minister for Water Resources in trust for the purpose of "Water Supply".

File No. 3431/982.—That Reserve No. 38412 (Swan Location 10475) should vest in and be held by the Shire of Wanneroo in trust for the purpose of "Public Recreation".

File No. 743/983.—That Reserve No. 38463 (Cockburn Sound Location 2745) should vest in and be held by the City of Cockburn in trust for the purpose of "Public Recreation".

File No. 2642/983.—That Reserve No. 38511 (Newman Lot 1630) should vest in and be held by the Shire of East Pilbara in trust for the purpose of "Park".

File No. 694/983.—That Reserve No. 38515 (Kalbarri Lot 545) should vest in and be held by the Shire of Northampton in trust for the purpose of "Park".

File No. 666/983.—That Reserve No. 38530 (Broome Lot 1849) should vest in and be held by the Shire of Broome in trust for the purpose of "Drainage".

File No. 2683/983.—That Reserve No. 38531 (Nyabing Lot 141) should vest in and be held by the Shire of Kent in trust for the purpose of "Recreation".

File No. 2185/983.—That Reserve No. 38533 (Kalbarri Lot 536) should vest in and be held by the Shire of Northampton in trust for the purpose of "Parking".

File No. 1471/981.—That Reserve No. 38538 (Perth Lot 953) should vest in and be held by the City of Subiaco in trust for the purpose of "Recreation and Vehicular Access".

File No. 2442/981.—That Reserve No. 38540 (Swan Location 10247) should vest in and be held by The State Energy Commission of Western Australia in trust for the purpose of "Padmount Site".

File No. 3133/76.—That Reserve No. 38543 (Avon Location 20747) should vest in and be held by the Minister for Water Resources in trust for the purpose of "Water".

File No. 3245/982.—That Reserve No. 38545 (Neridup Location 488) should vest in and be held by the Western Australian Wildlife Authority in trust for the purpose of "Conservation of Flora and Fauna".

Now, therefore, His Excellency the Governor, by and with the advice and consent of the Executive Council, does hereby direct that the beforementioned Reserves shall vest in and be held by the abovementioned bodies in trust for the purposes aforesaid, subject nevertheless to the powers reserved to him by section 37 of the said Act.

G. PEARCE,
Clerk of the Council.

Land Act 1933.

ORDER IN COUNCIL.

File No. 1821/70, V2.

WHEREAS by section 33 of the Land Act 1933, it is made lawful for the Governor to direct that any Reserve shall vest in and be held by any person or persons to be named in the Order, in trust for any of the purposes set forth in section 29 of the said Act, or for the like or other public purposes to be specified in such Order and with power of leasing; and whereas it is deemed expedient that Reserve No. 38518 (Dampier Locations 34, 35 and 78) should vest in and be held by the Aboriginal Lands Trust in trust for the purpose of "Use and Benefit of Aboriginal Inhabitants".

Now, therefore, His Excellency the Governor, by and with the advice and consent of the Executive Council, does hereby direct that the beforementioned Reserve shall vest in and be held by Aboriginal Lands Trust in trust for "Use and Benefit of Aboriginal Inhabitants" with power to the said Aboriginal Lands Trust to lease the whole or any portion thereof for any term, subject nevertheless to the powers reserved to me by section 37 of the said Act.

G. PEARCE,
Clerk of the Council.

Land Act 1933.

ORDERS IN COUNCIL.

WHEREAS by section 33 of the Land Act 1933 it is made lawful for the Governor to direct that any Reserve shall vest in and be held by any person or persons to be named in the Order, in trust for any of the purposes set forth in section 29 of the said Act, or for the like or other public purposes to be specified in such Order and with power of leasing; and whereas it is deemed expedient as follows:—

File No. 2643/983.—That Reserve No. 38512 (Newman Lot 1628) should vest in and be held by the Shire of East Pilbara in trust for the purpose of "Recreation".

File No. 1708/983.—That Reserve No. 38524 (Meekatharra Lot 852) should vest in and be held by the Shire of Meekatharra in trust for the purpose of "Pre-primary Centre".

Now, therefore, His Excellency the Governor, by and with the advice and consent of the Executive Council, does hereby direct that the beforementioned Reserves shall vest in and be held by the abovementioned bodies in trust for the purposes aforesaid with power to the said bodies subject to the approval in writing of the Minister for Lands and Surveys to each and every lease or assignment of lease being first obtained, to lease the whole or any portion thereof for any term not exceeding twenty-one (21) years from the date of the lease, subject nevertheless to the powers reserved to me by section 37 of the said Act; provided that no such lease or assignment of lease shall be valid or operative until the approval of the Minister for Lands and Surveys or an officer authorised in that behalf by the Minister, has been endorsed on the Lease Instrument, or Deed of Assignment, as the case may be.

G. PEARCE,
Clerk of the Council.

Local Government Act 1960-1983.

ORDERS IN COUNCIL.

WHEREAS by section 288 of the Local Government Act 1960-1983, it shall be lawful for the Governor on request by a Council of a Municipal District, by Order published in the *Government Gazette* to declare any lands reserved or acquired for use by the public or used by the public as a street, way, public place, bridge or thoroughfare, under the care, control, and management of the Council, or lands comprised in a private street, constructed and maintained to the satisfaction of the Council, or lands comprised in a private street, of which the public has had uninterrupted use for a period of not less than ten years, as a public street and if the Council thinks fit, that the Governor shall declare the width of carriageway and footpaths of the public street; and whereas the Councils mentioned in the schedule hereto have requested that certain lands named and described in the said schedule, which have been reserved for streets within the said Councils, be declared public streets: Now therefore, His Excellency the Governor, by and with the advice and consent of the Executive Council, doth hereby declare the said lands to be public streets and such land shall, from the date of this Order, be absolutely dedicated to the public as streets within the meaning of any law now or hereafter in force.

Schedule.

City of Stirling.

L. & S. Corres. 1396/983 (R.7015).

Road No. 17058 (Alexander Drive). All that portion of surveyed road as delineated and coloured brown on Office of Titles Plan 7724. (Public Plans Perth 2000 13.30 and 13.40.)

L. & S. Corres. 1794/983.

Road No. 17046. A strip of land 5.03 metres wide commencing at the northeastern side of Road No. 2342 (Central Avenue) and extending as delineated and coloured brown on Lands and Titles Office Plan 2473 northeastward along the northwestern boundaries of Lots 30 to 34 inclusive of Swan Location Y to terminate at the southeastern side of Road No. 2338 (Sixth Avenue) at the northwestern corner of the last mentioned lot. (Public Plan Perth 2000 14.28.)

L. & S. Corres. 3308/982 (R.7004).

Road No. 17050 (Moondine Drive). The whole of Lot 2 of Herdsman Lot 350 as delineated on Office of Titles Diagram 58028.

Road No. 17051 (Moondine Drive). The whole of the R.O.W. within Herdsman Lots 134 and 135 on Office of Titles Diagram 62518.

(Public Plan Perth 2 000 10.27.)

Shire of Wanneroo.

L. & S. Corres. 2330/982 (R.7003).

Road No. 17049 (Scenic Drive). A strip of land, 40.23 metres wide widening in parts, commencing at a line in prolongation eastward of the northern boundary of Lot 474 of Swan Location 1550 (Office of Titles Plan 10444), and the southwestern side of Road No. 3 (Wanneroo Road) and extending as delineated and marked R.O.W. on Office of Titles Plan 10027, 9815 and 9814 generally southward through Swan Location 1550, 824 and 877 and Reserve No. 33206 and Wanneroo Lot 5 to terminate at the northwestern side of Road No. 3112. (Public Plan Swan 2 000 9.07 and 9.08.)

Shire of Swan.

L. & S. Corres. 2488/12 (R.6637).

Road No. 16803 (Bunning Road). A strip of land, 20.12 metres wide, commencing at a line in prolongation southwestward of the northwestern boundary of the northern severance of Lot 107 of Swan Location 1317 (Land Titles Office Diagram 59854) and extending northward as delineated and shown on Land Titles Office Diagram 2449 to and along the northernmost western boundary of Lot 150 of Location 1317 (Diagram 12415) to terminate at the southeastern side of Road No. 10738. (Public Plan Swan 10 000 7.1.)

G. PEARCE,
Clerk of the Council.

Country Areas Water Supply Act 1947-1982.

Constitution of Bremer Bay Water Reserve.

ORDER IN COUNCIL.

P.W.W.S. 157/83.

WHEREAS it is enacted by section 9 of the Country Areas Water Supply Act 1947-1982, that the Governor may by Order in Council constitute a Water Reserve; now therefore His Excellency the Governor by and with the advice and consent of the Executive Council does hereby constitute the Bremer Bay Water Reserve as defined in the Schedule herewith and assign the name of Bremer Bay Water Reserve thereto.

Schedule.

Bremer Bay Water Reserve.

All that portion of land bounded by lines starting from the northwestern corner of the eastern severance of Kent Location 1212 and extending easterly along the northern boundary of that severance and easterly and southerly along the northern and eastern boundaries of Location 96 to the northwestern corner of Location 94; thence southeasterly and generally easterly along boundaries of that location to the westernmost northwestern corner of the western severance of Location 118; thence southerly and easterly along western and southern boundaries of that severance to a line in prolongation northerly of the eastern boundary of Location 110; thence southerly to and along that boundary to a northern side of Bremer Road; thence easterly along that side and onwards to a line in prolongation southerly of the southernmost western boundary of the southern severance of Location 20; thence northerly along that line to the northwestern corner of Bremer Bay Lot 156; thence easterly along the northern boundary of that lot and onwards to the southwestern boundary of the southern severance of Lot 130; thence southeasterly along that boundary to the southwestern corner of Lot 131; thence northeasterly along the southernmost south-eastern boundary of that lot to a line in prolongation easterly of the northern boundary of Lot 156; thence easterly along that line to the High Water Mark of Bremer Bay; thence generally southwesterly and generally southeasterly along that High Water Mark to a line in prolongation northeasterly of the easternmost south-

eastern boundary of the central severance of Kent Location 115; thence southwesterly along that line to the southernmost southern boundary of Reserve 511; thence westerly along that boundary to the southeastern corner of the southeastern severance of Location 205; thence westerly along the southern boundary of that severance and onwards to an eastern boundary of the southern severance of Class A Reserve 31737; thence generally northerly, generally northwesterly and westerly along boundaries of that severance to an eastern side of a road running along the eastern boundary of the western severance of Location 1213; thence northerly, northwesterly and again northerly along sides of that road to the northwestern corner of the eastern severance of Location 1213; thence easterly along the northern boundary of that severance and onwards to the western boundary of Location 117; thence northerly along that boundary and onwards to the southwestern corner of Location 1208; thence northerly along the western boundary of that location and onwards to the southwestern corner of the eastern severance of Location 1212 and thence northerly along the western boundary of that severance to the starting point, as delineated and bordered green on Plan P.W.D., W.A. 55085-1-1.

G. PEARCE,
Clerk of the Council.

Country Towns Sewerage Act 1948-1982.

Manjimup Sewerage.

Reticulation Area No. 6.

ORDER IN COUNCIL.

P.W.W.S. 532/83.

WHEREAS pursuant to section 15 of the Country Towns Sewerage Act 1948-1982, proposals for the construction of the works mentioned in the Schedule hereunder have been submitted to His Excellency the Governor; and whereas the preliminary requirements prescribed by sections 12 and 13 of the said Act have been complied with in relation to those proposals: Now, therefore, His Excellency the Governor, acting pursuant to section 11 of the said Act, and by and with the advice and consent of the Executive Council, hereby authorises the construction of the works mentioned in the Schedule hereunder.

Schedule.

Manjimup sewerage works as shown on Plan P.W.D., W.A. 54206-1-1 and as described in an advertisement published pursuant to section 12 of the abovementioned Act, in the *Government Gazette* on 8 July 1983.

G. PEARCE,
Clerk of the Council.

Workers' Compensation and Assistance Act 1981.

ORDER IN COUNCIL.

WHEREAS it is enacted, *inter alia*, by section 160 of the Workers' Compensation and Assistance Act 1981, that it shall be obligatory for every employer to obtain from an incorporated insurance office, approved by the Minister, a policy of insurance for the full amount of the liability to pay compensation under the said Act to all workers employed by him, but that if an employer or group of employers proves to the satisfaction of the Minister that such employer or group of employers has established a fund for insurance against such liability and has deposited at the Treasury securities charged with all payments to become due under such liability, the Governor may, by Order in Council, exempt such employer or group of employers from the operation of that Section; and whereas Colonial Mutual Life Assurance Society Ltd of 55 St George's Terrace, Perth, being an employer within the meaning of the Section has duly, in accordance with the Act and the regulations made

thereunder, made application for exemption from operation of the Section and has satisfied the Minister that it has established a fund for insurance against the said liability, and has deposited at the Treasury a security, to wit, a bond of Two Hundred Thousand Dollars (\$200,000) charged with all payments to become due under the said liability: Now, therefore, His Excellency the Governor acting with the advice and consent of the Executive Council and in exercise of the powers conferred by the Act, doth hereby exempt Colonial Mutual Life Assurance Society Limited of 105 St George's Terrace, Perth, from the operation of Section 160 of the Workers' Compensation and Assistance Act 1981, for a period expiring on 15 September 1984.

G. PEARCE,
Clerk of the Council.

AUDIT ACT 1904.

(Section 33.)

The Treasury,
Perth, 25 October 1983.

IT is hereby published for general information that the following officers have been appointed as Certifying Officers:

- For the Western Australian Government Railways—
M. T. Coleman, from 8/11/83 to 9/12/83.
- For the Joint House Committee—K. G. Foster,
from 1/12/83 to 30/6/84.
- For the Department for Community Welfare—R.
Cooper, from 8/11/83.
- For the State Government Insurance Office—I. Daff,
from 8/11/83 to 18/11/83.
- For the Public Works Department—C. W. Rodgers,
from 8/11/83.
- For the Department of the Premier and Cabinet—
H. Samson, from 8/11/83.

Western Australia.

FINANCE BROKERS CONTROL ACT 1975.
(Sections 24 and 27.)

Application for Finance Brokers Licence by Individual.
To: The Registrar, Finance Brokers Supervisory Board.
I, LENIN CON FODE, of 26 Porlock Way, Karrinyup 6018, hereby apply for a Finance Brokers Licence under the Finance Brokers Control Act 1975. My address for service of notices in respect of this application is P.O. Box 220, Mount Hawthorn.

Dated this 9th day of November, 1983.

Signed L. C. FODE.

Appointment of Hearing.

I hereby appoint 7 December 1983 at 9 o'clock in the forenoon as the time for hearing the foregoing application at the Offices of the Finance Brokers Supervisory Board, 184 St. George's Terrace, Perth.

C. A. FITZGERALD,
Registrar,
Finance Brokers Supervisory Board.

Objection to the granting of this licence shall be in the approved form and may be served on the applicant and the Registrar at any time prior to seven days before the date appointed for the hearing.

INQUIRY AGENTS LICENSING ACT 1954.

Application for Licence in the First Instance.

To the Court of Petty Sessions at Perth:

I, GRAEME JOHN COOPER, of 43b Baldwin Street, Como, Process Server, having attained the age of twenty-one years, hereby apply on my own behalf for a licence under the abovementioned Act. The principal place of business will be at Suite 14/24 Thorogood Street, Victoria Park.

Dated the 23rd day of September, 1983.

G. J. COOPER,
Signature of Applicant.

Appointment of Hearing.

I hereby appoint 20 December, 1983, at 2.15 o'clock in the afternoon as the time for the hearing of the foregoing application at the Court of Petty Sessions at Perth.

Dated the 11th day of November, 1983.

K. W. SHEEDY,
Clerk of Petty Sessions.

Objection to the granting of the application may be served on the applicant and the Clerk of Petty Sessions at any time prior to seven days before the date appointed for the hearing.

Crown Law Department,
Perth, 18 November 1983.

IT is hereby notified for public information that His Excellency the Governor in Executive Council has:—

Approved of the following appointment to the Commission of the Peace for the State of Western Australia.

Oscar Neil Blackburne Oliver, of Unit 1, 74 Labouchere Road, South Perth and Parliament House, Harvest Terrace, Perth.

Donald Frederick Pearce, of 531 Acacia Street, Tom Price.

R. M. CHRISTIE,
Under Secretary for Law.

Crown Law Department,
Perth, 18 November 1983.

IT is hereby notified for public information that His Excellency the Governor in Executive Council has accepted the resignation of Emily Evelyn McDonald of "Marist Lodge", 12 Lepage Street, Belmont, from the office of Justice of the Peace for the State of Western Australia.

R. M. CHRISTIE,
Under Secretary for Law.

Department of Employment
and Administrative Services,
Perth, 15 November 1983.

THE Hon. Minister for Employment and Administrative Services has approved the appointment of the following persons as Commissioners for Declarations under the Declarations and Attestations Act 1913-1972.

Allen, Anson Douglas; Bunbury.
Astill, Geoffrey Edward; Geraldton.
Carr-White, Anthony Hugh; South Perth.
Cohn, Richard William Leonard; Floreat Park.
Cole, Ronald John; Hamersley.
Crook, John Roland; Manjimup.
Daniels, Lyndsay William; Noranda.
Davis, Margaret Joan; Karrinyup.
Dowden, Alan Ronald; Doubleview.
Dwyer, Robert James; Alfred Cove.
Eissens, Beryl; Middle Swan.
English, Margaret; East Cannington.
Gregg, Michael John; Wembley.
Grundy, Victor Michael; South Perth.
Lewis, Warren Peter; Osborne Park.
May, Maxine Lesley; Dianella.
Moore, Allan Raymond; Bibra Lake.
McWhirter, Steven James; East Victoria Park.
Patrick, David John; Guildford.
Ranford, Paul Murray; Bunbury.
Scampoli, Luciano Sante; North Perth.
Snowball, John Charles; Northam.
Stiles, Kenneth John; Girrawheen.
Van Duyn, Jacob; Albany.
Whitaker, Rowland Ernest; Bateman.
Withnell, Colin Maxwell; Northam.

K. G. SHIMMON,
Executive Director.

Department of Employment,
and Administrative Services,
Perth, 15 November 1983.

Notice.

HIS Excellency the Governor in Executive Council under the provisions of section 10 of the Liquor Act 1970-1974 has appointed Arthur Samuel Dunstan as a Member of the Licensing Court for a further period expiring on 31 May 1985.

K. G. SHIMMON,
Executive Director.

PRISONS ACT 1981-1982.
Western Australia Prisons Department,
Perth, 9 November 1983.

W.A.P.D. 022901.

HIS Excellency the Governor in Executive Council, has appointed, pursuant to section 54 (1) (a) of the Prisons Act 1981-1982, Mrs J. Sinclair as a Prison Visitor to West Perth Work Release Hostel for a period of two years commencing 1 November 1983.

IAN C. HILL,
Director.

THE WESTERN AUSTRALIAN TURF CLUB.

Amendment of By-law 67.

IN pursuance of the powers conferred on it by The Western Australian Turf Club Act 1892, The Western Australian Turf Club gives notice that on 5 October 1983 the following amendment to the by-laws of the Club was submitted to the Minister for Employment and Administrative Services. The amendment to the by-laws has not been disallowed and will come into operation upon publication in this *Gazette*.

By-law 67 be amended by deleting the by-law and substituting the following:—

The following shall be the scale for tolls and charges which shall be levied and taken for admission to the several divisions of the racecourses belonging to the Club and the buildings thereon respectively. Provided that the Committee may at any time and from time to time vary all or any of such tolls and charges by any amount or amounts and for any particular occasion or period or for an indefinite period as it may deem fit.

For admission to the first division—

Men	\$3.50
Ladies	\$3.50

For admission to the eleventh division—

Men	\$2.00
Ladies	\$2.00

For admission to the sixth or seventh divisions for training or exercising each horse for each half-year or part thereof \$2.00

For admission of each motor or other vehicle to any parking area \$2.00

All of which tolls and charges shall be exclusive of any entertainment tax.

Subject to the provisions of these by-laws the Members of the Club shall upon production of their members' ticket be admitted to any part of the Club's racecourses other than the third, fourth, sixth, ninth and tenth divisions and shall also be admitted with their motor vehicles to the Members' Car Parks without payment of any tolls and charges provided that no licensed vehicle plying for hire shall remain in the Members' Car Parks.

ERNEST LEE-STEERE,
Chairman.

TOTALISATOR AGENCY BOARD BETTING ACT 1960-1973.

Notice.

Department of Employment
and Administrative Services,

Perth, 15 November 1983.

HIS Excellency the Governor in Executive Council has under the terms of the Totalisator Agency Board Betting Act 1960-1973 approved the re-appointment of:—

- (i) Mr. R. J. Peters as Member nominated by the Western Australian Turf Club on the Totalisator Agency Board for a term of three years as from 7 December 1983;
 - (ii) Dr. J. P. Carroll as Deputy to Mr. R. J. Peters for a term of three years as from 7 December 1983;
 - (iii) Dr. E. C. Manea as Member nominated by the Western Australian Trotting Association on the Totalisator Agency Board for a term of three years as from 9 December 1983;
- and approved the appointment of:—
- (iv) Mr. R. J. Davies as Deputy to Dr. E. C. Manea for a term of three years as from 9 December 1983.

K. G. SHIMMON,
Executive Director.

HEALTH ACT 1911 (AS AMENDED).

Public Health Department,
Perth, 14 November 1983.

PHD 612/83.

I, BARRY JAMES HODGE, being the Minister administering the Health Act 1911 (As Amended) hereby appoint Councillor F. W. Stubbs as a member of the Local Health Authorities Analytical Committee, pursuant to section 247A Part 3 (c) of the above Act for the remainder of the term ending 1 September 1985, *vice* Councillor I. K. Blackburn resigned.

BARRY HODGE,
Minister for Health.

HEALTH ACT 1911 (AS AMENDED).

Public Health Department,
Perth, 14 November 1983.

PHD 1265/62.

THE appointment of Mr. P. G. Oorjitham as a Health Surveyor to the City of Cockburn is approved.

J. C. McNULTY,
Commissioner of Public Health.

HEALTH ACT 1911 (AS AMENDED).

Public Health Department,
Perth, 16 November 1983.

PHD 682/81.

THE appointment of Mr. C. Walker as Relief Health Surveyor to the Shire of Boulder for the period 28 November 1983 to 23 December 1983 is approved.

J. C. McNULTY,
Commissioner of Public Health.

POLICE ACT 1892-1982.

THE following unclaimed stolen and found property will be sold by public auction at the Property Tracing Section, Police Complex, Clarkson Road, Maylands on Tuesday, December 13, 1983 at 9.00 a.m.

CONDITIONS OF SALE.

1. The highest bidder shall be the purchaser.
2. The Vendor shall have the right to bid by the Auctioneer or the Vendor's Agent for any lot offered.
3. The Auctioneer may, without giving any reason therefor, refuse to accept the bid of any person or persons and may decline the offer for any lot or withdraw any lot or lots from the sale.
4. Should any dispute arise as to any bid, the relevant lot or lots may at the option of the Auctioneer be put up again and resold.
5. No allowance or refunds will be made nor will any buyer be permitted to reject any lot on the ground that it is not correctly described in the Catalogue; the said lots are to be taken with all faults (if any) and will be at the Buyer's risk on the fall of the hammer.
6. All goods which have been paid in full must be removed by the purchaser at the purchaser's expense by the close of the sale.
7. Time shall be the essence of the sale of any lot.
8. Whilst every care has been taken in the compilation of this Catalogue and Auctioneers and/or Vendors accept NO RESPONSIBILITY for any misdescription and make no warranty whatsoever. Measurements and quantities shown are approximate and intended only as a guide to prospective purchasers.
9. Payment strictly on fall of hammer.
10. Each intending purchaser must register his name and address and produce identification with the clerk prior to the sale commencing. No bids will be accepted from persons who are not registered. Bidding will only be by the numbers issued.

Lot; Particulars.

- 1—Honda XR 75 motor cycle.
- 2—Suzuki 125 motor cycle.
- 3—Yamaha 500 motor cycle.
- 4—Kawasaki motor cycle damaged.
- 5—Mini motor cycle.
- 6—Honda 500 motor cycle.
- 7—Holden station sedan.
- 8—Ford Falcon sedan XB accident damaged.
- 9—Holden station sedan.

Bicycles.

- 10—2 x 20" BMX wheels and parts, 1 x Bluebird 20" frame, 1 x damaged frame and 20" tyre, 1 x dragstar 20" frame, 1 x damaged frame and parts, 1 x 20" wheel and parts, 1 x 20" frame and parts, 1 x Holland frame, ladies, 1 x 27" wheel, 1 x Aussie girls, 20" frame damaged.
- 11—Gents, 27" frame and wheels, Boys 20" wheels and damaged frame, Boys 20" frame, six 20" rims, Boys 20" frame, one 16" wheel, four 20" tyres, three tubes, two seats, 2 x handlebars, one front fork one frame, Gents 27" frame and wheel, Gents 27" frame and parts, Boys frame and parts, Handlebar, Boys 20", Boys 26".
- 12—Gents 27" Malvern Star 10 speed.
- 13—Gents 27" Malvern Star odd wheels.
- 14—Gents 27" no wheels.
- 15—Ladies 27" Swan, 10 speed.

Lot; Particulars.

- 16—Boys 20" Huffy, BMX type.
- 17—Boys 20" Malvern Star BMX type.
- 18—Gents, 27" Gordonson, 10 speed.
- 19—Gents, 27" Raleigh, 10 speed.
- 20—Gents, 27" Austral, 10 speed.
- 21—Boys, 24" Indi 500, 5 speed.
- 22—Ladies, 27" All Pro, 5 speed.
- 23—Boys 20" Sprung frame.
- 24—Ladies, 26" Raleigh, 3 speed.
- 25—Boys 20" MX type.
- 26—Gents, 27" 5 speed.
- 27—Boys 20" Malvern Star.
- 28—Gents 27" Indi 500 5 speed.
- 29—Gents 27" Gordonson, 10 speed.
- 30—Girls 24" Fiash.
- 31—Convertible, 16" Raleigh.
- 32—Boys 20" Thunderbolt.
- 33—Boys 20" Roadchief.
- 34—Bys 20" All pro.
- 35—Gents, 27" Malvern Star.
- 36—Gents, 27" Aussie, 10 speed.
- 37—Gents, 27" Indi 500, 10 speed.
- 38—Boys 20".
- 39—Boys 20" All pro.
- 40—Gents 27" 10 speed.
- 41—Ladies 27" Malvern Star, damaged.
- 42—Boys 20" Parker.
- 43—Girls 20" Thunderbolt damaged.
- 44—Boys 20".
- 45—Ladies, 27" Malvern Star.
- 46—Gents, 27" 10 speed.
- 47—Boys, Malvern Star, odd wheels.
- 48—Girls, 20".
- 49—Gents, 27" Aussie, 10 speed.
- 50—Gents 27" 10 speed.
- 51—Gents 27" 5 speed.
- 52—Gents 27" Hanimex, damaged.
- 53—Gents, 27" Roadking 10 speed damaged.
- 54—Ladies, 27" frame, Indi 500 (frame and parts).
- 55—Gents 27" 10 speed.
- 56—Gents 27" Ricardo 10 speed.
- 57—Gents 27" 10 speed.
- 58—Gents 27" Gordonson 10 speed.
- 59—Boys 20" BMX type.
- 60—Boys 20" BMX type, Superstar.
- 61—Boys 20" BM type.
- 62—Girls 22" family—no tyres.
- 63—Girls 20" Indi 500.
- 64—Convertible 20", damaged.
- 65—Gents 27" Hodaha 10 speed.
- 66—Girls 22" Family, 3 speed.
- 67—Gents 27" 10 speed.
- 68—Gents 27" Indi 400, 10 speed.
- 69—Boys 20" Mongoose BMX.
- 70—Girls 22" Family.
- 71—Boys, odd wheels, Aussie.
- 72—Gents 28" Speedwell.
- 73—Girls 20" Thunderbolt.
- 74—Gents 27" Indi 400, 10 speed.
- 75—Boys 20".
- 76—Gents 27".
- 77—Gents 27" 10 speed.
- 78—Gents, 27" 10 speed, damaged wheel.
- 79—Girls 20".
- 80—Boys 20".
- 81—Boys 20" Bumblebee.
- 82—Boys, odd wheels, 5 speed.
- 83—Gents 27" 10 speed.
- 84—Gents 27" Bluebird, 10 speed.
- 85—Boys 20" Bluebird.
- 86—Boys 20" 3 speed.
- 87—Gents 27" Malvern Star, 3 speed.
- 88—Girls 20" Swansea.
- 89—Boys 20" Cyclops.
- 90—Ladies, 26" Bluebird, 3 speed.
- 91—Boys 20".
- 92—Boys 20".
- 93—Boys 20".
- 94—Girls 16" Indi 500.
- 95—Boys 20".
- 96—Boys 20".
- 97—Ladies 27" Indi 500, damaged.
- 98—Gents 27" Bluebird, 10 speed.
- 99—Girls 20" Thunderbolt.
- 100—Boys 20" Stingray.
- 101—Girls 24" Flash.
- 102—Boys 20" BMX type.

Lot; Particulars.	Lot; Particulars.
103—Ladies 28" Armstrong.	189—Gents 26" 3 speed.
104—Ladies 27" frame and parts Roadmaster.	190—Boys 16".
105—Girls 20" no wheels.	191—Boys, odd wheels, Malvern Star.
106—Girls 26" Malvern Star.	192—Boys 20" Sports World.
107—Boys 20" damaged wheel.	193—Boys 20" damaged.
108—Girls 20".	194—Gents 27" Bluebird, 10 speed.
109—Gents 27" Malvern Star, 10 speed.	195—Boys 20".
110—Convertible 20" Aussie.	196—Girls 20" Indi 500, 3 speed.
111—Boys 20" Bluebird, damaged handlebar.	197—Boys 20" BMX type.
112—Boys, odd wheels.	198—Gents 27" Malvern Star, 10 speed.
113—Boys 20".	199—Ladies, 28" Olympic.
114—Boys 20" Thunderbolt.	200—Gents, 28" Malvern Star.
115—Girls 16" Bluebird.	201—Girls 16" damaged.
116—Girls 20".	202—Girls 20" Bluebird.
117—Gents 27" 10 speed.	203—Boys 20".
118—Gents 27" Indi 400, 10 speed.	204—Gents 27" 5 speed.
119—Boys 20".	205—Boys 20".
120—Boys 20" Ricardo.	206—Gents 28".
121—Boys 20" Cyclops.	207—Gents 27" 10 speed.
122—Girls 20".	208—Boys, odd wheels, Indi 500.
123—Boys 26".	209—Gents 27" Malvern Star, 10 speed.
124—Ladies 28" Armstrong.	210—Gents 27" Sports World, 10 speed.
125—Gents 27" 5 speed.	211—Boys 20" Malvern Star.
126—Boys 20" Aussie, 3 speed.	212—Boys 20".
127—Boys 20" Roadking.	213—Boys 20" Hardtail, damaged.
128—Boys 12" Southern Cross (chain missing).	214—Gents 27" frame and parts, Indi 500.
129—Boys 20" Roadking.	215—Childs, 12" Roadmaster.
130—Boys 20" Reliance (wheel and pedals missing).	216—Boys 20" BMX type.
131—Boys 20".	217—Girls, 16".
132—Girls 20" Indi 500, (wheel missing).	218—Gents, 27" Malvern Star.
133—Girls 20".	219—Ladies 27" Indi 500, 3 speed.
134—Boys, odd wheels, Malvern Star.	220—Gents 27" Aussie, 10 speed.
135—Folding 22" Indi 500.	221—Gents 28" Flash.
136—Boys 20".	222—Gents 27" Sports World, 10 speed.
137—Boys 20" Malvern Star, BMX.	223—Gents 27" Flash, 10 speed.
138—Gents 27" Gordonson, 3 speed.	224—Gents 27".
139—Girls 20".	225—Boys 20" Road King.
140—Girls 20" Huff.	226—Girls 20" Indi 500.
141—Ladies 26" Aussie, 3 speed.	227—Ladies 27" Gordonson, 3 speed.
142—Gents 27" 10 speed.	228—Boys 20".
143—Gents 27" Ricardo, 10 speed.	229—Boys 20" Jaguar.
144—Gents 26" 2 extra wheels.	230—Gents 27" Comet, 10 speed.
145—Gents 27" Ashby, damaged.	231—Gents 27" Monarch Star, 10 speed.
146—Boys 20".	232—Ladies, 26" Malvern Star.
147—Gents 27" Swan, 10 speed.	233—Childs tricycle.
148—Gents 27" 10 speed.	234—Childs tricycle.
149—Gents 27" Swan, 10 speed.	235—2 used BF Goodrich Radial TA 50 tyres, 1 Jerry can.
150—Boys 20".	236—2 odd 14" Mag rims, 1 tyre and rim 560-13.
151—Gents 27" Swansea, 10 speed.	237—Vehicle rear window louvre, Vehicle rear window louvre, Vehicle rear window louvre, Centre console with clock for motor vehicle.
152—Girls 20" Aussie.	238—17 single fluorescent light units, 15 fluorescent tubes.
153—Boys 20" Scrambler.	239—18 single fluorescent light units, 20 fluorescent tubes.
154—Boys 20" 5 speed.	240—19 garden stakes 6', 3 star pickets 8', part roll sheet plastic, hand cultivator, length garden hose, odd lengths of trickle system.
155—Girls 16" Raleigh.	241—1 National cash register, damaged.
156—Gents 27" Malvern Star, 10 speed.	242—1 double fluorescent unit and tubes, 1 single fluorescent unit and tube, light fitting with 2 fluorescent and 3 globes, sockets, 3 globes, 2 fluorescent tubes, Kambrook timer, Zest fertiliser, insect killer pressure pack, Osmocote.
157—Ladies 27" Aussie.	243—2 double fluorescent light units, 2 single fluorescent light units, Rolta electric fan 6", double adaptor Kambrook timer and power board.
158—Gents 27" Aussie.	244—59 garden pots, plastic container, bag compost, 2 plastic buckets, extension cord, double adaptor, Kambrook timer, plant food, small spray, hammer, pair scissors, 2 small rolls wire, thermometer.
159—Girls 16" Sports World.	245—Large metal lamp shade and globe, control box, timing switch, thermometer, pair secateurs, set of 4 fluorescent lights, timer.
160—Girls 22" Aussie.	246—Dome reflector light, unit and globe, timer, double fluorescent unit, Mercury 400 watt lamp and globe, part roll of silver insulation.
161—Gents 27" Malvern Star 10 speed (wheel missing)	247—3 double fluorescent light units and tubes, double adaptor, power board-timer, Kambrook timer.
162—Gents 27" Aussie.	248—Standard lamp and shade.
163—Girls 20" Malvern Star.	249—Mitchell two piece fishing rod 11', Len Butterworth two piece fishing rod 10'.
164—Boys 20" Red Line BMX.	250—Squash racquet, surf ski paddle, Fulkrum tennis racquet.
165—Boys 20" BMX type.	
166—Girls 20" Malvern Star.	
167—Boys 20".	
168—Gents 26".	
169—Gents 27" frame and parts, Malvern Star.	
170—Boys 20" Malvern Star.	
171—Gents 28".	
172—Gents 28".	
173—Girls 20" Aussie.	
174—Girls 20".	
175—Ladies, 27" Roadmaster, 10 speed, damaged.	
176—Boys 20".	
177—Gents 28" Malvern Star, 3 speed.	
178—Gents 28".	
179—Girls 20" Merida.	
180—Girls 16" Century.	
181—Ladies 27" Malvern Star, damaged.	
182—Girls, 22" Indi 500, 3 speed.	
183—Convertible 16" Sports World.	
184—Boys 20".	
185—Boys 20" BMX type.	
186—Boys odd wheels, Speedwell, 3 speed.	
187—Gents 27" Indi 500, wheel missing.	
188—Ladies 26".	

Lot; Particulars.

- 251—Fishing box and tackle, 7' Jarvis Walker boat fishing rod, 2 Penn Senator fishing reels.
- 252—Kambrook power board, extension lead, length rope on rim, 70 short lengths rope, jerrycan, pair bolt cutters, hammer, knife and sheath, tape, trimming knife, 2 pairs pliers, 2 screwdrivers, box matches, 2 shifter spanners, pair thongs, caleco bag.
- 253—Manicure set, 2 wallets, desk lamp, GE electric fan, cane basket, 2 straw hats, pair shorts, pair gloves, scissors, 2 pairs shorts, 2 pairs briefs, gents sports jacket, shirt, 2 shirts, pair trousers, rug, shirt.
- 254—Suitcase, bedspread, flint striker, torch, pair gloves, pair sunglasses and case, bikini top, mouth organ, pair egg boots, Ronson electric shaver and case, wallet—5 Australian stamps value \$1.65, wallet, blanket, pillow, quantity used underclothing.
- 255—Set oxy gauges, hose, hand piece, cutting tip, Galaxy brand, 3 screwdrivers, pliers, pinch bar.
- 256—Tool box, 7 items tools, set jumper leads, jerrycan, funnel, wheel brace, cassette tape, 3 cutting discs, temperature gauge, 3 screwdrivers, socket bar, hacksaw, bolt cutters, pliers, screwdriver, cash box, 27 cent stamp.
- 257—2 lambswool seat covers, set jumper leads, pliers, cap, screwdriver—plug spanner, cash box, compass and mounting, 8 car badges, bag, pair gloves, Aeroguard, pair boots, spoon, salt, Sinex, torch, handflare, wallet, car ashtray.
- 258—2 oxy gauges, hoses, handpiece, Jemmy bar.
- 259—3 double fluorescent lights and tubes.
- 260—Welding rods, 3 part packets and 1 small bundle, tool box, 3 sets windscreen wiper aids, fire extinguisher and bracket, hacksaw, 5 shifter spanners, 2 screwdrivers, 6 screwdrivers, tape, nut cracker, knife, screwdriver, wallet, 14 car badges, 1 car badge.
- 261—Approx. 10 metres oxy hose, tin snips, 4 pairs gloves, hacksaw, oxy tip, jemmy bar, tyre lever, bag, oxy spanner, pillow slip, manual bench grinder, grinding wheel, hammer, shifter spanner, 2 shock absorbers, hacksaw, length electrical wire, screwdriver, wood plane, tap fittings, plastic cover.
- 262—19 tins assorted food, 4 cakes soap, 4 small cakes soap, 1 bottle Savlon, toilet block, 1 roll paper towel, 1 carpet deodoriser, 1 air freshener, part packet Flash, 2 part packets Alfoil, 2 packets Chinese Fried Rice, 6 kitchen tidy bags, part packet Chux, 1 box tea bags, 1 bottle seafood cocktail sauce, 2 pair scissors, 3 packet sandwich bags.
- 263—Canvas case, set scales in case, 2 sets metal beakers in cases, spot light, damaged National radio, diving goggles, 1 American one cent coin, cigarette lighter, 39 items used ladies clothing, sunglasses, pair sandals, 3 items clothing, key holder, 1 container hair thickener, perfume Aviance, 2 shirts, toy gun, Glomesh shoulder bag, carry bag, pair roller skates.
- 264—Child's sponge car seat, football, 12 items brick layers tools in metal box, torch, camera flash, swimming goggles, Big Jim torch, part packet Hilti Toggles, headlight mesh, 3 cutting discs, part tin CRC, Selleys RP7, horse halter, pair seat covers, rug, packet split rings, 2 fan belts.
- 265—15 ring spanners, 12 ring open end spanners, 11 open end spanners, 2 shifter spanners, 2 multi-grips, 2 pair ring pliers, pair sidecutters, 3 socket bar handles, 4 socket bar extensions, 2 braces chisel, 11 punches, 3 screwdrivers, 33 sockets, Universal joint, T-bar, plug socket, 4 welding gloves, tool box.
- 266—Hammer head, 6 ring open end spanners, 2 packets containing total 15 drill bits, chisel, Black & Decker sander, car speaker, hub cap, 6 brake pads, 3 garden gloves, pliers, 4 screwdrivers, 2 chisels, 7 spanners, pliers, Black & Decker 10 mm electric drill, double adaptor, timer, power board and extension cord.
- 267—60 sockets of various sizes, 5 ring spanners, 6 open end spanners, 17 ring open end spanners, 4 socket handles, 3 socket extensions, socket universal joint, 5 screwdrivers, metal tool box.
- 268—Jerry can drum, jerry can, piece hose, blue tarpaulin, 7' x 5' approx.

Lot; Particulars.

- 269—5 pairs brassieres, 4 pairs sunglasses, 13 packets chewing gum, 3 cassette tapes, 7 toothbrushes, 6 combs, pair scissors, tin math drawing instruments, purse, packet pencils, bottle ink, 3 padlocks, pen torch, 43 items cutlery, pencil sharpener, key ring, roll ribbon.
- 270—8 bottles shampoo, 3 bottles baby lotion, 5 bottles suntan lotion, 2 bottles Ponds cream, 2 body sprays, 2 Selsun shampoo, 1 baby powder, 4 bottles perfume, small bottle Oil of Ulan, 1 bottle tanning oil, 2 tubes hand cream, 3 travelling clocks, 4 bars soap, 3 bottles Vitamin E tablets, tape measure, box 20 pencils, bottle opener, 5 packets sandwich bags, Set scales.
- 271—Tool box, 32 sockets, 1 socket handle, 3 socket extensions, 13 open end spanners, 12 ring open end spanners, 10 ring spanners, 2 screwdrivers, 1 pair side cutters, Colt 22 oxy hand piece, hose, 2 bottle tap fittings.
- 272—1 Cowley Theodolite in leather case, 1 Cooke Surveyor's level.
- 273—12 items gents clothing, towel, 5 cassette tapes, 3 combs, key ring, handbag, belt chain, 11 items used ladies clothing, 2 T-shirts, track suit top, jumper, pillow, towel, 2 blankets.
- 274—Brief case, Sports bag, pocket knife, small roll wire, purse, 2 wallets, electric shaver, toy, boots, Galaxy Invader 1000 computer game, 3 tennis balls, table tennis bat, part tin car polish, part container dissol, stubbie holder, first aid kit, card case and 2 packs cards, pads, pencils, AMF Head, Arthur Ashe tennis racquet and cover, Picture mirror, Wallet.
- 275—6 pair jeans, 1 pair pants, 6 pair shorts, jumper, 6 shirts, 8 t-shirts, quilt, bag.
- 276—Cardigan, belt, 5 underpants, 2 hats, 19 pairs socks, shirt, carry bag, box chocolates, large bottle 4711 cologne, 6 keyrings, 3 toothbrushes, pen watch and pen gift set, 3 travel clocks, photo stand, 4 purses, 7 wallets, camera chain.
- 277—2 punches, 1 drill bit, Makita 10 mm electric drill, 39 piece tap and die set, Oxy hose, hand piece, tip, piece cable, 2 pocket knives.
- 278—1 cooler, concrete garden ornament damaged, Cane basket, Cash box, Horse riding cap, halter and rope, horse brush, shovel, SAE floodlight.
- 279—Canvas bag, purse, roll of film, damaged wall telephone case and handpiece, Hioki calculator, magnifying lens, 5 cigars, pocket knife, Floodlight, Damaged National radio cassette player, 6 cassette tapes, Sanyo calculator, torch, sunglasses, 5 packets coloured pens, tape holder, Letter box, Letter box, Motor cycle helmet, cassette case, compass in pouch, 14 cassette tapes, 4 empty cassette boxes.
- 280F—Truck tyre and rim 11R 22.5 X.
- 281F—1 vehicle rear window louvre, 1 tyre and mag rim ER 70H 14, Car bumper jack.
- 282F—22 items of assorted clothing, key case, wallet, Bag, hairbrush, comb, handbag, wallet, cap, purse, pair sandals, pair thongs.
- 283F—Carry bag, towel, pair pyjamas, 2 shirts, comb, toothbrush, pair trousers, 2 pairs shorts, 2 pairs briefs, handbag, hair clip, lipstick, pair glasses, wallet, handbag, pocket knife, lipstick, sunglasses, eye shadow, 2 boxes matches, bag, brush, comb, 4 items female clothing, brush, 1 earring, handbag, 4 items cosmetics, wallet.
- 284F—Canoe paddle, Metal T stake, Umbrella, Tennis racquet Ultra Plus.
- 285F—1 suitcase sundry used gents clothing, Barometer-Thermometer—damaged, 2 torches, 2 cigarette lighters, 4 x 24 cent stamps, mirror, magnifying glass, pair multi grips, 2 clocks, Part knitted dress and knitting needle, Leather pouch, book, 3 foreign coins, Umbrella, 2 Piano tutor books, pair glasses, handbag, purse, handbag, box tissues, hair brush, wallet.
- 286F—Carry bag, old spice, pair socks, pair jeans, Shirt, MDL wallet, ladies wallet, key holder, umbrella, key case, toy snake, 2 whistles, 3 comics, 17 plastic animal kits, bag, purse, hairbrush, wallet, blanket, pair boots.

Lot; Particulars.

- 287F—Carry bag, sleeping bag, 4 items clothing, towel, can opener, pad, pen, comb, Spectacle case, 2 books, sunglasses, purse, purse, wallet Glomesh, Jumper, motor cycle helmet, purse, 4 handkerchiefs, keycase.
- 288F—Axe with broken handle, sprinkler, 2 rabbit traps, umbrella, torch, pair pliers, trimming knife, saw, small screwdriver, 2 knives.
- 289F—Electric guitar Aria, 6 string guitar.
- 290F—Rheem gas bottle, burner and soldering iron.
- 291F—Bag, wallet, purse, 1 lacrosse helmet, Cosmetic bag, 2 cassette tapes, aftershave lotion, packet cigarettes, cap starting pistol, handbag, purse, comb, 3 cosmetics, wallet, plastic folder, purse, damaged Astor radio, miniature camera, Cigarette lighter, ear plug, 4 brass buttons, eagle badge, speaker box, pair glasses, damaged flash unit, pair sunglasses.
- 292F—Bag, towel, wallet, torch, motor cycle helmet, wallet, motor cycle helmet.
- 293F—Coil of plastic covered wire, 5 plant pots, damaged car jack, damaged car cassette player, knife, screwdriver, pair thongs, knife, pair Stilsons, car jack, jemmy bar, Holden car jack, metal sleeve.
- 294F—3 purses, 4 calculators, brief case, 6 items clothing, motor cycle helmet, purse, handbag, comb, 45 cent stamp, pair sunglasses, wallet, shaving brush, pair glasses, wallet.
- 295F—Carry bag, 6 items clothing, handbag, comb, purse, pair glasses, umbrella, cardigan.
- 296F—Suitcase, 3 screwdrivers, 4 books, 2 glasses, belt chain, bottle restora, sewing items, tube toothpaste, 7 items cutlery, seeds, 2 cigarette lighters, cigarette case, stapler, 3 combs, butane gas, sundry gents clothing, Toy teddy bear.
- 297F—Suitcase, 5 books, envelopes, pad, brush, sewing items, sunglasses, coat hanger, tennis ball, 5 rolls tape, sundry gents clothing.
- 298F—Ronson shaver, 2 Parker pens, diary, tape, measure, blanket, 3 pair glasses, electric iron, 2 shirts, handkerchief-socks set, perfume set, shampoo pack, aftershave and talc. Helping hand instrument (disabled person).
- 299F—8 items clothing, towel, bag cotton balls, 2 pantyhose, nail polish, nail kit, motor cycle helmet, gents suitcoat, straw hat, pair child's shoes, pair socks.
- 300F—5 purses, road directory, Connect 4 game, set electric hair rollers, 2 pairs glasses, Kodak instamatic camera, plastic box, 2 spanners, 1 screwdriver, 1 screwdriver handle, test lamp, allen key, shoulder bag, cosmetic purse, brake light trailer relay system.
- 301F—Carry bag, towel, 7 items clothing, 5 items ladies clothing, jumper, carry bag, chain mail vest, knife, map, wallet, rubber, 4 items clothing, child's jacket, shoulder bag, sunglasses, nail file, breath freshener, plastic container.
- 302F—Ground sheet, air bed, distributor cap, leads, rotor, contact set, 6 spark plugs to suit Holden, litre tin oil, 2 plastic containers, 6 camping utensils, 2 torches, stapler, razor and blades, 1 cassette tape, 2 toilet rolls, gas cartridge, blanket, sleeping bag, 4 items used clothing.
- 303F—Hitachi car cassette player, Pioneer car speaker, 2 cassette tapes, Sanyo radio cassette player.
- 304F—Keystone pocket camera, National Panasonic radio, Philips pocket radio and ear plug.
- 305F—Topman camera tripod.
- 306F—Polaroid land camera 1000, Technics calculator and cover, Target pocket radio.
- 307F—Kodak Tele Extra camera, National Panasonic radio, Texas Instruments calculator, bicycle radio.
- 308—Fujica camera and case, 3 cassette tapes, Philips 18 channel CB radio, Sharp calculator.
- 309—Hitachi radio cassette player.
- 310—2 Pioneer car speakers, Voxson equalizer, Wattmaster car cassette player.
- 311—Sanyo radio cassette player, lid missing, Readers Digest radio cassette player.
- 312—Jensen amplifier, Ford car radio, Agfa camera and case and film.
- 313—Pye radio cassette player (dual cassette), 4 batteries.

Lot; Particulars.

- 314—Praktica LTL3 camera and case, Kodak instamatic camera.
- 315—Sanyo radio cassette player, cobra CB radio.
- 316—2 Ferris car speakers, 4 cassette tapes, Clarion equalizer, 14 cassette tapes and covers.
- 317—National slimline cassette recorder, 1 cassette tape, 4 cassette tapes, Casio calculator, 3 cassette tapes, 1 container, 5 cassette tapes.
- 318—Royce CB radio, Sanyo radio cassette player.
- 319—Pair opera glasses in case, Praktica camera MTL3 and case.
- 320—Set Kingcraft headphones, K-mart cassette player, Sharp radio cassette player, lid missing, Hanimex calculator, video cassette tape.
- 321—5 cassette tapes, Pioneer equalizer, 2 Pioneer car speakers, Clarion car cassette player.
- 322—Special release camera cable, Hanimex camera, Astral movie camera, CF Planet camera tripod, Bell & Howell Flash, Rikenon 50 mm lens, flash globe, slide viewer, Hanimex movielux lamp, electric cord, slide holder, slide box, 3 boxes slide binders.
- 323—Sanyo radio cassette player, lid missing, Fluorescent lantern, Olympus camera, Casio calculator and cover.
- 324—Konica camera, 1 Aiwa car speaker, Air Chief car radio, GE calculator.
- 325—Konica camera 20 cassette tapes, Sharp calculator, Sanyo stereo cassette player and headphones, 2 cassette tapes.
- 326—Akai video recorder damaged with parts missing.
- 327—9 packets cigarettes, 7 packets cigarettes, 7 packets cigarettes, 1 packet cigarettes, 4 packets cigarettes, 1 packet cigarettes, 1 box matches, 1 packet cigarettes, 2 packets cigarettes, lighter, pen, 2 packets cigarettes.
- 328—Foam cooler, 3 bottles Kaiser Stuhl Summer wine, 2 bottles Spumante wine, 4 bottles wine.
- 329—3 bottles Grand Cree Mornag wine, 3 bottles Spatlese wine.
- 330F—1 flagon moselle wine, 1 flagon Kaiser Stuhl Sangria wine.
- 331F—y/m ladies Seiko w/w, w/m gents Casio digital w/w, y/m ID bracelet.
- 332F—w/m gents Orient digital w/w, y/m ladies Timex w/w, y/m bracelet.
- 333F—y/m ladies Velos w/w, Gents Soncar digital w/w, w/m bracelet.
- 334F—w/m gents Pioneer digital w/w, w/m bracelet, w/m ladies Davega w/w.
- 335F—y/m ladies Casio digital w/w, w/m gents Citizen w/w, w/m bracelet.
- 336F—w/m gents Citizen w/w, w/m ladies Telstar digital w/w, y/m ID bracelet.
- 337F—y/m gents Timex w/w, y/m ladies w/w, w/m gents ID bracelet.
- 338F—y/m gents Captain w/w, w/m bracelet, w/m ladies Waltham w/w.
- 339F—w/m gents Timex w/w, Parker pen, w/m ladies Citizen w/w.
- 340F—w/m brooch with coloured stones, w/m ladies Felicia w/w, w/m ladies Timestar digital w/w.
- 341F—w/m ladies w/w, y/m ladies Citizen w/w, 1 y/m cufflink, Rosary beads.
- 342F—y/m ladies Lecel digital w/w, w/m chain and Zodiac pendant, w/m ladies Dorley w/w.
- 343F—y/m flower brooch, w/m gents Sekonda w/w, w/m ladies Oris w/w, w/m Parker pen.
- 344F—y/m chain and pendant, y/m brooch with white opal type stone, String pearl type stones broken.
- 345F—y/m ladies ring with 3 white stones, y/m wedding ring.
- 346F—2 pens with digital watch, 1 pen, y/m ring with green stone, y/m wedding ring.
- 347F—2 gents y/m rings.
- 348F—2 y/m earrings, y/m ladies w/w damaged, 3 y/m bracelets, w/m brooch, 2 pairs earrings, 1 pen with digital watch, 2 pens.
- 349F—1 pen-pointer, 1 y/m chain, 1 y/m chain and pendant.
- 350F—2 Australian 10 Pound notes, 2 Australian 5 Pound notes, 1 Australian 1 Pound note.
- 351F—32 half penny pieces Australian, 88 penny pieces —Australian, 1 Australian shilling, 8 sixpences, 2 threepences, 2 foreign coins.

Lot; Particulars.

- 352—w/m ladies Chateau w/w, w/m chain, Parker pen, Pair earrings, y/m signet ring with small red stone, y/m ring.
- 353—y/m gents Veritas w/w, w/m chain and pendant (chain broken), pair earrings, y/m ring with red stone, pen with digital watch, w/m chain and pendant.
- 354—w/m ladies Citizen w/w, y/m ladies Brewster Jones w/w, 13 pairs ear studs, 5 odd ear studs, 4 w/m chains, 4 brooches.
- 355—2 watch bands, shell necklace, 4 w/m bangles, w/m chain, 2 y/m earrings, y/m ring with red stone.
- 356—y/m ring with green stone, 2 w/m rings, w/m ring with black stone, w/m chain with black beads, y/m locket, y/m wedding ring, w/m bracelet, w/m ring with green and white stones, w/m ring with clear stone, w/m brooch, y/m photo container.
- 357—2 w/m ladies Citron digital w/w, 1 w/m gents Citron digital w/w.
- 358—w/m bracelet, 2 w/m chains, w/m pendant, y/m pin, 3 w/m earrings, y/m ring, y/m ring with two small white stones.
- 359—5 w/m rings, 2 necklaces, y/m chain, broken, w/m ring, w/m ring with blue stone, 1 w/m ear chain, 1 shell stone earring.
- 360—2 y/m chains, 1 pair w/m earring, 1 necklace, y/m watch, y/m brooch broken, jewellery bag.
- 361—w/m gents Citron digital w/w, w/m ladies Citron digital w/w.
- 362—22 foreign coins, w/m gents Seiko w/w.
- 363—y/m ring with one white stone, y/m ring with two white stones, y/m chain and pendant.
- 364—1 pair y/m ear studs, y/m chain, y/m brooch with coloured stones, y/m cameo type brooch, w/m necklace, w/m brooch.
- 365—Necklace, blue glass beads, 2 w/m necklaces, 2 w/m bracelets, 2 w/m brooches, 2 y/m brooches.
- 366—Jewellery box, 62 foreign coins, pendant, w/m ladies Telsonic digital w/w, 2 pairs cufflinks, y/m chain and pendant, y/m brooch with green stones, y/m pendant, y/m pendant with green stone.
- 367—Large y/m cross with purple stones and y/m chain, y/m necklace, w/m gents Seiko w/w, 7 w/m bangles, y/m locket, case and two pens.
- 368—Bracelet with green stones, pendant and chain, w/m pendant and chain, w/m star pendant and chain, y/m bracelet, y/m badge, Antelope brooch, 2 plastic dogs.
- 369—Small jewellery box, w/m brooch with amber stone, 2 y/m brooches, w/m pendant and chain with purple stone, pair cufflinks.
- 370—Small jewellery box, y/m pendant with purple stones, y/m necklace with green and amber stones, w/m brooch, y/m pendant with green stone and chain, pair cufflinks, w/m ring with purple stone, white and yellow metal ring.
- 371—Wooden imitation book jewellery box, small jewellery box with w/m pendant and chain, 2 small jewellery boxes, y/m pill box, w/m chain.
- 372—Jewellery box, y/m tie pin, 2 broken y/m rings, y/m tie bar, y/m pendant, w/m charm bracelet, w/m pendant and chain, w/m bracelet, 4 w/m chains, 3 y/m chains.

POLICE ACT 1892-1902.

THE following unclaimed stolen and found property will be sold by public auction at Kalgoorlie Police Station, Brookman Street, Kalgoorlie, on Saturday, 26 November 1983, commencing at 10.00 a.m.

Conditions of Sale.

1. The highest bidder shall be the purchaser.
2. The Vendor shall have the right to bid by the Auctioneer or the Vendor's Agent for any lot offered.
3. The Auctioneer may, without giving any reason therefor, refuse to accept the bid of any person or persons and may decline the offer for any lot or withdraw any lot or lots from the sale.

4. Should any dispute arise as to any bid, the relevant lot or lots may at the option of the Auctioneer be put up again and resold.
 5. No allowance or refunds will be made, nor will any buyer be permitted to reject any lot on the ground that it is not correctly described in the catalogue; the said lots are to be taken with all faults (if any) and will be at the buyer's risk on the fall of the hammer.
 6. All goods which have been paid for in full must be removed by the purchaser at the purchaser's expense by the close of the sale.
 7. Time shall be the essence of the sale of any lot.
 8. Whilst every care has been taken in the compilation of this catalogue the Auctioneers and/or Vendors accept NO RESPONSIBILITY for any misdescription and make no warranty whatsoever. Measurements and quantities shown are approximately and intended only as a guide to prospective purchasers.
 9. Payment strictly on fall of hammer.
 10. All intending purchasers must register their name and address with the clerk prior to the sale commencing. No bids will be accepted from persons who are not registered.
- Bidding will only be by the numbers issued.

Lot; Particulars.

- 94/81—1 x radio transceiver S/No. 5102, 3 x hand radios, S/Nos. 000168, 000394, TC10, 1 x w/m Jewellery box, 1 x Sanyo record player, 1 x battery operated manicure set.
- 135/81—1 x y/m bracelet, 1 x red and blue plastic carry bag containing sundry clothing.
- 8761—1 x w/m ring with red stone.
- 8769—1 x Casio gents black wristlet watch (damaged).
- 8776—1 x unregistered Suzuki trail bike, frame No. 3715, engine No. 103729, RM 400 cc.
- 8777—1 x w/m ladies Timex, attached to w/m stretch band wristlet watch.
- 8779—1 x w/m Vymo men's wristlet watch.
- 8800—1 x w/m ring with word ADRIAN inscribed.
- 8801—1 x Pioneer 8 track stereo, S/No. VJ28252, 8 x video cassettes.
- 8803—1 x bridle, bit, reins, complete.
- 8804—1 x brown case containing babies clothing.
- 8811—1 x canvas bag containing clothes, 1 x sleeping bag.
- 8818—Assorted parts to suit chrome wheel covers (new condition), 1 x spanner, 1 x adjustable spanner.
- 8820—1 x y/m Timex ladies wristlet watch.
- 14302—1 x plastic bag containing sundry papers.
- 14303—1 x full carton Emu Export stubbies.
- 14310—1 x black felt hat, 2 x cassettes (Rigs and Roads 24 truck driving songs).
- 14312—1 x black leather wallet.
- 14324—1 x Snoopy silver mug, 1 x silver mug with Paddington emblem, 1 x box Royal Worcester china.
- 16952—1 x black pack back holder.
- 16955—1 x Sanyo radio/cassette recorder, Model No. M9924K, 5 x cassette tapes.
- 16956—5 x cartons personal clothing, 1 x twin bar (K-Mart) heater, 1 x yellow plastic lunch box with assorted cassette tapes.
- 16967—1 x arrow with purple feather and metal head (to suit cross bow).
- 16973—1 x sidchrome Phillips screw driver, 1 x Stilson spanner, 1 x set fencing pliers.
- 16974—1 x babies green and white stroller.
- 16928—1 x white metal wrist watch, rear inscribed, "Mum—Love always, Linda", Unicorn make, 1 x white metal ladies 18 ct. wedding ring.
- 16939—1 x small brown bag, 1 x tin rapid shave cream, 1 x plastic bottle of clearaway, 1 x plastic comb, 1 x disposable shaving razor.
- 16942—1 x white cotton bag with 3 gold stripes, containing 1 x gold glomesh purse and personal items.

Lot; Particulars.

- 11426—1 x gold coloured shoulder bag.
 11428—1 x green back pack containing sundry clothing.
 11434—1 x blue carry bag containing: 1 x yellow nap sack, 4 x batteries, 1 x softball, various parts to a U.K. radio, 2 x comics, 1 x glove.
 11440—1 x Fujica ST701 camera.
 11441—1 x brown wallet.
 11442—1 x yellow metal Gillex make ladies wrist watch.
 11443—1 x yellow plastic carry bag, 1 x red sleeping bag, 1 x pair grey pattern leg warmers, 1 x pair thongs, 1 x set of makeup in a small Levi bag.
 11447—1 x Sanyo 2 band radio cassette recorder, grey colour, Model number MO562F.
 11448—5 x cassette tapes, 1 x ladies yellow metal wrist watch, 1 x men's white metal wrist watch, 1 x fob watch, 5 keys on ring, 1 x yellow metal plated chain, 1 x yellow metal bracelet, 1 x pendant in shape of a card, 1 x ring with pearly, 2 x earrings, 5 x rings, 4 x earrings, 6 x assorted earrings, 1 x earring, 5 x Sanyo batteries.
 11449—1 x black Soncor watch, 1 x mens white metal watch, 1 x white metal Sonora watch, 3 x fob watches, 1 x mens watch, brown band, 1 x Kinel men's watch, 1 x ladies white metal watch, 1 x ladies Pulsar watch, 1 x Tasman brooch, 4 x keys, 1 x Aries pendant, 3 x assorted earrings, 1 x yellow metal ring (large size), 1 x yellow metal chain, 1 x yellow metal engraved ring.
 19576—1 x blue metal tool box (old condition), 1 x green/blue tool box containing assorted tools (old condition).
 19579—1 x pair y/m earrings.
 19580—1 x brown leather wallet.
 19581—1 x pair white and brown ugg boots, 1 x windcheater, size 16, 1 x pair ladies panties.
 19587—1 x fawn coloured suitcase containing bricklayers tools, 1 x pair shoes, numerous items.
 19591—1 x blue coloured Amway carpet shampoo/cleaner.
 19596—1 x w m and y m National wrist watch.
 19597—1 x y m ring with red stone.
 19598—1 x Seiko make w m wrist watch, duo type.
 9777—1 x Shoen red coloured m/cycle safety helmet, 1 x Bell moto, white coloured, m/cycle safety helmet, 1 x small tool kit in leather case, 1 x w/m identification bracelet, with name "STEVEN" engraved on face, 1 x pair leather m/cycle gloves, 1 x wheel brace, 1 x pair Pro Sport joggers.
 9795—1 x pair cordless electric scissors.
 9796—1 x Lotring Matson handyman kit.
 9797—27 x bottles Mexi Cola stubbies, 74 x assorted cassette tapes, 6 x LP records, 1 x Playboy party jokes book, 22 x single record discs, 1 x car radio receiver Karinna make, 1 x radio/cassette recorder, 1 x green bag containing sundry clothing, 1 x red carry bag containing sundry clothing.
 9806—1 x pkt. 250 g government blend tea, 1 x pkt. white sugar, 2 kg.
 9808—1 x Cyclops 12" pedal cycle.
 9809—1 x Aussie girls pedal cycle, without wheels.
 9810—1 x 750 ml bottle Wynni's wine.
 9813—1 x red BMX pedal cycle.
 9816—1 x set oxy gear, e.g. hoses and cutting hand-piece.
 9821—5 x pair women's slacks, 6 x women's tops.
 9823—1 x brown and yellow spring loaded coin holder.
 9826—1 x K Mart make cassette recorder (battery cover missing).
 9827—1 x National Panasonic transistor radio in black vinyl case.
 9836—1 x boy's red coloured Space Ranger dragster pedal cycle.
 9837—3 x cassette tapes.
 9839—2 x BMX pedal cycle rims and tyres.
 9844—1 x Philips battery operated shaver in black vinyl case.

Lot; Particulars.

- 9846—1 x women's pedal cycle, red colour, Indi 500.
 9847—1 x pedal cycle Nishiki make, auto gears.
 9850—1 x Pioneer TS-16ZDX speaker.
 13176—1 x pair Tracker make bathers, six B14—76 cm, brown colour.
 13177—1 x Sharp Eisimate EL-8159 pocket calculator.
 13178—1 x Road King make blue frame boy's pedal cycle.
 13185—1 x Secel make stop watch.
 13188—1 x yellow metal ring, letters L.L. on face.
 13190—1 x white metal Timex make ladies wrist watch, 1 x white metal Filand make digital wrist watch, 1 x white metal Timex gent's wrist watch, 1 x set keys and tag.
 13193—2 x Mercedes car emblem, 1 x Texas make pocket calculator, 1 x Sharp estimate pocket calculator.
 13194—1 x tool metal box containing sundry tools (old condition).
 13195—1 x gent's pedal cycle (damaged).
 13196—1 x red coloured BMX pedal cycle.
 13197—1 x boy's blue coloured BMX pedal cycle.
 17277—1 x cassette radio, portable, Akai make, silver and black coloured.
 17278—1 x green cotton bedspread.
 17279—1 x w/m neck chain with white beads, 1 x y/m bangle, 1 x w/m bangle with tortoise shell inlay, 1 x w/m neck chain with black and white beads, 1 x y/m wrist chain with heart pendant, 1 x w/m wrist chain with heart pendant, 2 x y/m earrings, star shaped with Virgo motif, 1 x red bangle.
 17281—7 x bolts, 1 x file, 1 x Elvis Presley cassette.
 17282—1 x 750 ml. bottle Penfolds claret, 10 x cassettes.
 17283—3 x cassette tapes.
 17285—1 x jerry can, 1 x length green hose.
 17287—5 x cassette tapes.
 17292—1 x yellow flashing safety lamp.
 17293—1 x Sharp radio/cassette player, Model GF/1900AN.
 17296—1 x brown toolbox containing numerous tools.
 17298—1 x 28" Maivern Star men's pedal cycle.
 19626—1 x child's pedai cycle, front wheel missing.
 19629—1 x green carry bag, 1 x blue drink container, 2 x paper back books, 1 x pocket knife.
 19632—1 x Family 16" girl's pedal cycle (dilapidated).
 19634—1 x Holden insignia.
 19636—1 x table tennis net and bracket, 5 x compasses.
 19639—1 x Sharp radio cassette recorder.
 19640—1 x 28" blue men's pedal cycle, oid condition, with pump.
 19641—1 x blue BMX Hard Tail pedal cycle.
 19651—1 x pair bicycle pedals, suit BMX.
 19652—1 x boy's pedal cycle Hi Rise type, blue colour, 20" tyres.
 19665—1 x w/m digital watch, no band attached.
 19669—1 x yellow 20" Dragster push cycle.
 19670—1 x Wheeler De-Luxe 28" women's pedal cycle.
 19671—2 x A.G.V. m/cycle safety helmets.
 23203—1 x grey blanket, 1 x pair ugg boots, 1 x blue and red windcheater, 16 x cassettes.
 23208—1 x black carry case.
 23210—1 x cassette tape, 1 x y/m cigarette lighter.
 23211—1 x 12" boy's pedal cycle (parts missing).
 23213—1 x 26" ladies pedal cycle, no make.
 23214—1 x boy's 24" Hi-Riser pedal cycle (old condition).
 23226—1 x 28" ten speed racing pedal cycle, 1 x 28" back pedal cycle frame (men's), with seat and handle bars only.
 23227—1 x 10 speed, red coloured, Indi 500, gent's racing pedal cycle.
 23229—1 x pkt. Five Star tobacco (used), 1 x black lighter, quantity cigars (used).
 23231—1 x gold and green Indi 500 girl's 20" pedal cycle, 1 x pair Hit brand bolt cutters, 1 x tomahawk.
 23232—1 x 20" green Road King, 3 speed, pedal cycle.
 23418—1 x white metal men's digital watch, Pioneer make, 1 x pair gum boots, 1 x tomahawk, 1 x small handsaw (old condition).

CHILD WELFARE ACT 1947 (AS AMENDED).

Police Department,
Perth, 8 November, 1983.

HIS Excellency the Governor in Council has appointed from the specified dates shown, pursuant to the provisions of the Child Welfare Act 1947 to 1982, section 71(1)(b) the persons mentioned hereunder, being retired police officers.

Name; Date of Appointment.

O'Leary, Kevin Philip; 20/1/84.
Brown, George Edward; 23/1/84.
McGrath, Peter William; 4/2/84.
O'Mara, John David; 9/4/84.
Stephens, Robert Jack; 25/4/84.

To represent the police as members of the Children's (Suspended Proceedings) Panel.

J. H. PORTER,
Commissioner of Police.

Name; Date of Termination.

Taylor, Henry Lloyd; 19/1/84.
Napier, Charles Lindsay; 22/1/84.
Murphy, Leo Thomas; 3/2/84.
Hull, Lionel Claude; 8/4/84.
Woods, James McCarthy; 24/4/84.
Sullivan, Cornelius Lawrence; 14/12/84.

J. H. PORTER,
Commissioner of Police.

CHILD WELFARE ACT 1947 (AS AMENDED).

Police Department,
Perth, 7 November, 1983.

HIS Excellency the Governor in Council has cancelled the appointment, pursuant to the provisions of the Child Welfare Act 1947 to 1982, section 71(2) of the persons mentioned hereunder, as members of the Children's (Suspended Proceedings) Panel.

C.S.D. 28/79.

HIS Excellency the Governor in Executive Council has pursuant to section 36 of the Fire Brigades Act, approved the expenditure programme of \$29 416 000 for the Western Australian Fire Brigades Board for the year 1983/84.

C. R. McNAMARA,
Executive Officer.

FIRE BRIGADES ACT 1942-1982.

FIRE BRIGADES (SUPERANNUATION FUND) AMENDMENT
REGULATIONS (No. 2) 1983.

MADE by His Excellency the Governor in Executive Council.

Citation. 1. These regulations may be cited as the Fire Brigades (Superannuation Fund) Regulations (No. 2) 1983.

Principal Regulations. 2. In these regulations the Fire Brigades (Superannuation Fund) Regulations 1977*, as amended, are referred to as the principal regulations.

Regulation 2 amended. 3. Regulation 2 of the principal regulations is amended by inserting after subregulation (4) the following subregulation—

“(5) In relation to a Member whose remuneration is subject to reduction under the Temporary Reduction of Remuneration (Senior Public Officers) Act 1983, “salary” shall be determined for the purposes of these regulations, other than regulation 12 (1), during and with respect to the period when his remuneration is so subject to reduction as if his remuneration had not been the subject of reduction under that Act.”

By His Excellency's Command,

G. PEARCE,
Clerk of the Council.

*Published in the *Government Gazette* on 22 April 1977 at pp. 1102-1109.

NAVIGABLE WATERS REGULATIONS.

Water Ski Areas.

Department of Marine and Harbours,
Fremantle, 9 November 1983.

ACTING pursuant to the powers conferred by Regulation 48A of the Navigable Waters Regulations, the Department of Marine and Harbours, by this notice, revokes subparagraph (1) (c) of the notice published in *Government Gazette* of 24 December 1982 relating to water skiing at Mandurah and substitutes the following:—

(c) Mandurah.

All the waters contained within an area commencing at a point opposite the adjoining boundaries of Lots 2 and 3 of Ormsby Terrace, thence

in a northwesterly direction for a distance of 150 metres, thence in a westerly direction for a distance of 150 metres, thence in a southwesterly direction 250 metres from and parallel to the foreshore for a distance of 660 metres, thence in a northwesterly direction for a distance of 400 metres, thence in a northeasterly direction for a distance of 920 metres, thence in a southwesterly direction for a distance of 650 metres to a point on the foreshore opposite the adjoining boundaries of Lots 10 and 11 Ormsby Terrace, 160 metres northeast of the initial starting point.

C. J. GORDON,
General Manager.

NAVIGABLE WATERS REGULATIONS.

Swimming Areas.

Department of Marine and Harbours,
Fremantle, 9 November 1983.

ACTING pursuant to the powers conferred by Regulation 10A of the Navigable Waters Regulations the Department of Marine and Harbours, by this notice, defines and sets aside the following area of navigable waters which shall not be used for any purpose other than swimming, and from which boats are excluded.
Shire of Ravensthorpe:

Hopetoun: All that area of water contained within an area commencing at a point on the foreshore being the prolongation of the Esplanade and extending for a distance of 500 metres in a north-northwesterly direction along West Beach and extending 100 m offshore.

C. J. GORDON,
General Manager.

BUNBURY PORT AUTHORITY ACT 1909.

Office of the Minister for Transport,
18 November 1983.

HIS Excellency the Governor in Executive Council acting under the provisions of the Bunbury Port Authority Act has been pleased to appoint Brian Phillip Cunningham as Managing Secretary of the Bunbury Port Authority as from 21 November 1983.

G. W. WILTSHIRE,
Administrative Officer.

FISHERIES ACT 1905.

Notice No. 69.

F&W 30/32.

ACTING in exercise of the powers conferred by sections 9 and 11 of the Act, I hereby prohibit all persons from taking Australian Salmon (*Arripis trutta*), Mulloway (*Sciaena antarctica*) and Pink Snapper (*Chrysophrys unicolor*) by means of netting known as purse seining in all Western Australian waters.

The notice relating to the taking of Salmon published in the *Government Gazette* of 28 January 1977 is hereby revoked.

H. D. EVANS,
Minister for Fisheries and Wildlife.

FISHERIES ACT 1905.

Notice No. 78.

F&W 11/29.

ACTING in exercise of the powers conferred by sections 9 and 11 of the Act, I hereby prohibit all persons from taking marron (*Cherax tenuimanus*) by any means of capture whatsoever in all Western Australian waters from 1 May to six o'clock in the afternoon on 15 December in every year.

The notice relating to the taking of marron published in the *Government Gazette* of 28 August 1970 is hereby revoked.

H. D. EVANS,
Minister for Fisheries and Wildlife.

FISHERIES ACT 1905.

Notice No. 91.

PURSUANT to the powers vested in me by virtue of section 17 of the Fisheries Act 1905, I hereby direct all Licensing Officers to impose the following conditions in respect of fishing boat licenses:—

- (1) (F. & W. 742/73) A fishing boat, unless so authorized in writing by a Licensing Officer, shall not be used, and a person shall not permit

or suffer a boat to be used for the purpose of taking Southern Bluefin Tuna (*Thunnus maccoyii*) by bait and pole fishing in any Western Australian waters.

- (2) (F. & W. 134/75) A fishing boat, unless so authorized in writing by the Director of Fisheries, shall not be used, and a person shall not permit or suffer a boat to be used, during the period of 1 January to 30 September in each year, for the purpose of taking prawns by means of trawling in any waters of the Indian Ocean lying between Parkes Reef and Beadon Point, near Onslow, with a width seawards of two nautical miles from high water mark as delineated and shown bordered in red on Lands and Surveys Miscellaneous Plan 832.
- (3) A fishing boat shall be relicensed each year under the same name given in the previous year irrespective of whether there has been a change of ownership or of registration number. No boat shall be licensed if it has been given the same name as a previously licensed boat: Provided that this shall not apply if the name of each such licensed vessel is given a distinguishing serial number or an additional distinguishing name.
- (4) (F. & W. 374/78) A fishing boat, unless so authorized in writing by a Licensing Officer, shall not be used, and a person shall not permit or suffer a boat to be used, for the purpose of taking snapper (*Chrysophrys unicolor*) by means of fish traps.
- (5) (F. & W. 506/77) A fishing boat, unless so authorized in writing by a Licensing Officer, shall not be used, and a person shall not permit or suffer a boat to be used, for the purpose of taking, transporting or storing any Western Rock Lobster (*Panulirus cygnus*) in any waters south of 34 degrees 24 minutes south latitude and west of Pt. D'Entrecasteaux.
- (6) (F. & W. 1111/82) A fishing boat, unless so authorized in writing by a Licensing Officer, shall not be used, and a person shall not permit or suffer a boat to be used, for the purpose of taking scallops (*Amusium balloti*) in the waters of the Indian Ocean and Shark Bay below high water mark lying between the parallels of 23 degrees and 27 degrees of south latitude and east of 112 degrees 50 minutes of east longitude.
- (7) A fishing boat, unless so authorized in writing by a Licensing Officer, shall not be used, and a person shall not permit or suffer a boat to be used to set a net known as a herring trap net in any Western Australian waters.

The notice appearing in the *Government Gazette* of 17 June 1983 relating to conditions in respect of fishing boat licenses is hereby cancelled.

H. D. EVANS,
Minister for Fisheries & Wildlife.

FORFEITURE OF LEASE.

THE undermentioned Crown Lease under the provisions of section 78 of the Housing Act 1980 and amendments has been forfeited for the breach of a covenant contained in the said lease.

Lessee	Land
Ronald James Gidgup 53 Railway Parade, Bruce Rock, Shearer	Bruce Rock Lot 309

14 November 1983.

R. P. HEALY,
General Manager,
State Housing Commission.

LAND ACT 1933.

Reserves.

Department of Lands and Surveys,
Perth, 18 November 1983.

HIS Excellency the Governor in Executive Council has been pleased to set apart as Reserves the land described below for the purposes therein set forth.

File No. 2642/983.

NEWMAN.—No. 38511 (Park), Lot No. 1630 (3 707 square metres). (Original Plan 15867, Plan Newman 2 000 15.15 and Pt. 15.16 (near Mindarra Drive).)

File No. 2643/983.

NEWMAN.—No. 38512 (Recreation), Lot No. 1628 (4.2971 hectares). (Diagram 85896, Plan Newman 2 000 15.15 and Pt. 15.16 (Newman Drive).)

File No. 694/983.

KALBARRI.—No. 38515 (Park), Lot No. 545 (190 square metres). (Original Plan 13855, Plan Kalbarri 2 000 26.12 (corner Porter and Walker Streets in the Shire of Northampton).)

File No. 1821/70, V2.

DAMPIER.—No. 38518 (Use and Benefit of Aboriginal Inhabitants), Location Nos. 34, 35 and 78 (141.8419 hectares). (Diagrams 6144, 6145 and 75144, Plan Broome Regional Sheet 1 (near Great Northern Highway).)

File No. 1708/983.

MEEKATHARRA.—No. 38524 (Pre Primary Centre), Lot No. 852 (1 313 square metres). (Diagram 85885, Plan Meekatharra Townsite (Hill Street).)

File No. 998/67.

MEEKATHARRA.—No. 38527 (Use and Requirements of the Government Employees' Housing Authority), Lot No. 854 (2 023 square metres) (Plan Meekatharra Townsite (Hill Street).)

File No. 666/983.

BROOME.—No. 38530 (Drainage), Lot No. 1849 (2 600 square metres). (Diagram 85927, Plan Broome 2 000 30.13 (Robinson Street).)

File No. 2683/983.

NYABING.—No. 38531 (Recreation), Lot No. 141 (1 250 square metres). (Diagram 85922, Plan Nyabing Townsite (Bourke Street in the Shire of Kent).)

File No. 2185/983.

KALBARRI.—No. 38533 (Parking), Lot No. 536 (915 square metres). (Original Plan 14519, Plan Kalbarri 2 000 26.12 (Hackney Street).)

File No. 1122/61.

SWAN.—No. 38535 (Pedestrian Access Way), Location No. 10497 (132 square metres). (Plan Perth 2 000 14.30 (Woodrow Avenue in the City of Stirling).)

File No. 1104/983.

KELLERBERRIN.—No. 38536 (Depot Site (Agriculture Protection Board), Lot No. 418 (8 053 square metres). (Diagram 85860, Plan Kellerberrin Regional 1:10 000 (Kellerberrin Townsite).)

File No. 1471/981.

PERTH.—No. 38538 (Recreation and Vehicular Access), Lot No. 953 (1 028 square metres). (Diagram 85928, Plan Perth 2 000 11.25 (Olive Street in the City of Subiaco).)

File No. 2442/981.

SWAN.—No. 38540 (Padmount Site), Location No. 10247, formerly portion of Swan Location 1315 and being portion of Lot 544 on Plan 13316 (18 square metres). (Original Plan 15241, Plan Perth 2 000 09.37 (Tecoma Street).)

File No. 3133/76.

AVON.—No. 38543 (Water), Location No. 20747 (147.9459 hectares). (Original Plan 15895, Plan Norpa 1:50 000 (Old Muntadgin Road in the Shire of Merredin).)

File No. 3245/982.

NERIDUP.—No. 38545 (Conservation of Flora and Fauna), Location No. 488 (1 670.5074 hectares). (Original Plan 15214, Plan 400/80 (Parmango Road in the Shire of Esperance).)

B. L. O'HALLORAN,
Under Secretary for Lands.

AMENDMENT OF RESERVES.

Department of Lands and Surveys,
Perth, 18 November 1983.

HIS Excellency the Governor in Executive Council has been pleased to approve, under section 37 of the Land Act 1933 of the amendment of the following Reserves:—

File No. 12562/05.—No. 10076 (Meekatharra Townsite) "Youth and Community Purposes" to comprise Meekatharra Lot 71 as shown bordered in red on Lands and Surveys Diagram 85885 and of its area being reduced to 9 482 square metres accordingly. (Plan Meekatharra Townsite (Hill Street).)

File No. 5446/06.—No. 10625 (at Ravensthorpe) "Excepted from Sale" to comprise Ravensthorpe Lots 446, 457, 513, 514, 529, 553, 577, 594, 611 and 761 and of its area being reconstituted at 3.5814 hectares accordingly. (Plan Ravensthorpe 2 000 29.01 and 29.40.)

File No. 11294/10.—No. 13042 (Avon District) "Water" to comprise Avon Locations 16874 and 23631 as shown bordered in red on Lands and Surveys Diagram 438 and of its area being increased to 14.5752 hectares accordingly. (Plan Kurrenkutten NW 1:25 000 (Larkes Road in the Shire of Corrigin).)

File No. 1760/12.—No. 14272 (Nyabing Lot 38) "School Site" to exclude Nyabing Lot 141 as surveyed and shown bordered in red on Lands and Surveys Diagram 85922 and of its area being reduced to 2.0361 hectares accordingly. (Plan Nyabing Townsite (Bourke Street in the Shire of Kent).)

File No. 5001/74.—No. 22705 (Broome Lot 1326) "Camping Site—P.W.D." to exclude that portion now comprised in Broome Lot 1849 as surveyed and shown bordered in red on Lands and Surveys Diagram 85927 and of its area being reduced to 4 345 square metres accordingly. (Plan Broome 2 000 30.13 (Robinson Street).)

File No. 5944/11.—No. 23067 (Plantagenet District) "Sanitary Site" to comprise Plantagenet Location 7491 as surveyed and shown bordered in red on Lands and Surveys Diagram 84883 and of its area being increased to 9.0524 hectares accordingly. (Plan Denmark 1:25 000 SE (McIntosh Road in the Shire of Denmark).)

File No. 185/60.—No. 25550 (Plantagenet Locations 5651, 6679 and 6680) "Water" to include Plantagenet Location 7402 as surveyed and shown bordered in red on Original Plan 14407 less the area now comprised in Plantagenet Location 7500 as surveyed and shown bordered in red on Lands and Surveys Diagram 85334 and of its area being increased to 99.8408 hectares accordingly. (Plan Albany 2 000 9.01 (near Frenchman Bay Road).)

File No. 2900/59.—No. 25872 (Avon District) "Conservation of Flora and Fauna" to comprise Hines Hill Lot 91 and Avon Location 18954 as delineated and shown bordered in red on Lands and Surveys Reserve Diagram 509 and of its area being increased to 536.7904 hectares accordingly. (Plan Hines Hill Townsite and Nangeenan 1:50 000 (Herbert Street in the Shire of Merredin).)

File No. 2714/46.—No. 28940 (Jilbadji Locations 913 and 969) "Conservation of Flora and Fauna" to include Jilbadji Location 975 and of its area being increased to 4 377.3492 hectares accordingly. (Plan 24/80 (Hackling Road in the Shire of Yilgarn).)

File No. 489/68.—No 29700 (Avon District) "Public Recreation" to comprise Avon Location 28779 as shown bordered in red on Lands and Surveys Diagram 85933 in lieu of Avon Location 28360 and of its area being reduced to 25.9148 hectares accordingly. (Plan Merredin 1:50 000 (Chandler-Merredin Road).)

File No. 4596/18, V2.—No. 31340 (Broome Lots 838 and 1328) "Recreation, Bathing and Caravan Park" to exclude that portion now comprised in Broome Lot 1849 as surveyed and shown bordered in red on Lands and Surveys Diagram 85927 and of its area being reduced to about 2.9062 hectares accordingly. (Plan Broome 2 000 30.13 (Robinson Street).)

File No. 2211/73.—No. 32959 (Kalbarri Lot 384) "Pedestrian Access Way" to include Kalbarri Lot 543 as surveyed and shown bordered in red on Original Plan 14519 and of its area being increased to 598 square metres accordingly. (Plan Kalbarri 2 000 26.12 (Walker Street).)

File No. 3365/982.—No. 38228 (Canning Location 3385) "School Site" to exclude that portion as surveyed and shown coloured dark brown on Original Plan 15493 and of its area being reduced to 1.8217 hectares accordingly. (Plans Perth 2 000 21.18 and 21.19 (Welspool Road, Wattle Grove).)

B. L. O'HALLORAN,
Under Secretary for Lands.

CANCELLATION OF RESERVES.

Department of Lands and Surveys,
Perth, 18 November, 1983.

HIS Excellency the Governor in Executive Council has been pleased to approve, under section 37 of the Land Act 1933 of the cancellation of the following Reserves:—

File No. 3723/85.—No. 898 (Roebourne Lots 260 and 261) "Depot Site (Main Roads Department)". (Plans Roebourne 2 000 10.24 and 10.25 (Roe Street).)

File No. 8816/09.—No. 12647 (Katanning Lot 645) "Church Site (Roman Catholic)". (Plan Katanning Townsite North and South (Britannia Street).)

File No. 6020/23.—No. 18861 (Avon Location 23631) "School Site". (Plan Kurenkuten NW 1:25 000 (Larkes Road in the Shire of Corrigin).)

File No. 1614/53.—No. 23883 (Witchcliffe Lot 23) "Church Site (Plymouth Brethren)". (Plan Witchcliffe Townsite 2 000 11.34 (Bussell Highway in the Shire of Augusta-Margaret River).)

File No. 4826/51.—No. 24035 (Mosman Park Lots 40, 41 and 582) "School Site". (Plan Perth 2 000 8.17 (Owston Street in the Town of Mosman Park).)

File No. 1757/78.—No. 38056 (Karratha Lots 1668, 2120, 2273, 2283 and 2409) "Use and Requirements of the Industrial and Commercial Employees Housing Authority". (Plan Karratha 2 000 28.27 and 29.27.)

File No. 2656/982.—No. 38144 (Newman Lot 1582) "Use and Requirements of the Commissioner of Main Roads". (Plan Newman Regional (Woodstock Street).)

File No. 3177/982.—No. 38216 (Newman Lot 1506) "Use and Requirements of the Government Employees Housing Authority". (Plan Newman 2 000 15.14 (Forest Avenue).)

File No. 1831/48.—No. 38235 (Nelson Locations 13225 and 13226) "Use and Requirements of the Government Employees Housing Authority". (Plan 438c/40 (Tone River Road in the Shire of Boyup Brook).)

B. L. O'HALLORAN,
Under Secretary for Lands.

CHANGE OF PURPOSE OF RESERVE No. 13042.

Department of Lands and Surveys,
Perth, 18 November, 1983.

File No. 11294/10.

HIS Excellency the Governor in Executive Council has been pleased to approve, under section 37 of the Land Act 1933, of the purpose of Reserve No. 13042 (Avon Locations 16874 and 23631) being changed from "Water" to "Government Requirements". (Plan Kurenkuten NW 1:25 000 (Larkes Road in the Shire of Corrigin).)

B. L. O'HALLORAN,
Under Secretary for Lands.

HOUSING ACT 1980.

Cancellation of Dedication.

Department of Lands and Surveys,
Perth, 18 November, 1983.

Corres. 847/44, V4.

IT is hereby notified that His Excellency the Governor in Executive Council has been pleased to cancel under the provisions of the Housing Act 1980, the dedication of the lands described in the following Schedule:—

Schedule.

Lot or Location No.; Corres. No.

Wellington Location 4807; 834/59.

Kalgoorlie Lot 3130; 2582/99.

Mt Barker Lot 405; 6630/49.

Northam Lot 343; 5749/52.

B. L. O'HALLORAN,
Under Secretary for Lands.

AMENDMENT OF BOUNDARIES.

Ravensthorpe Townsite.

Department of Lands and Surveys,
Perth, 18 November, 1983.

Corres. No. 6158/00, V4.

IT is hereby notified that His Excellency the Governor in Executive Council has been pleased to approve, under section 10 of the Land Act 1933 of the amendment of the boundaries of Ravensthorpe Townsite to include the land described in the Schedule hereunder.

Schedule.

All that portion of land bounded by lines starting at the northeastern corner of Ravensthorpe Lot 761, as surveyed and shown on Lands and Surveys Original Plan 15360 a point on a present western boundary of Ravensthorpe Townsite and extending westerly along the northern boundary of that lot to its northwestern corner; thence 258 degrees 47 minutes, 30.6 metres to a southwestern side of Old Newdegate Road; thence southeasterly along that side to the prolongation westerly of the southern side of Daw Street, a point on a present northern boundary of Ravensthorpe Townsite and thence easterly and northerly along boundaries of that townsite to the starting point.

(Public Plan Ravensthorpe 2 000 29.01.)

B. L. O'HALLORAN,
Under Secretary for Lands.

NAMING OF STREET.

Shire of Gingin.

Department of Lands and Surveys,
Perth, 18 November 1983.

Corres. No. 3303/981.

IT is hereby notified for general information that His Excellency the Governor in Executive Council has been pleased to approve under section 10 of the Land Act 1933, of the naming of Ashworth Road situated within the Shire of Gingin and as shown in green on Lands and Surveys Miscellaneous Plan No. 786.

(Public Plan Gingin N.E., Chittering N.W.)

B. L. O'HALLORAN,
Under Secretary for Lands.

CHANGE OF NAME OF STREET.

Town of Armadale.

Department of Lands and Surveys,
Perth, 18 November 1983.

File No. 3612/70.

IT is hereby notified for general information that His Excellency the Governor in Executive Council has been pleased to approve under section 10 of the Land Act 1933 of the change of name of Burrana Street to Burrowa Street; being the whole of the surveyed road shown as Burrana Street on Office of Titles Plan 11836.

(Public Plan Perth 2 000 21.03.)

B. L. O'HALLORAN,
Under Secretary for Lands.

CHANGE OF NAME OF STREETS.

Shire of Coorow.

Department of Lands and Surveys,
Perth, 18 November 1983.

File No. 238/61.

IT is hereby notified for general information that His Excellency the Governor in Executive Council has been pleased to approve under section 10 of the Land Act 1933 of the change of name of Streets, in the Shire of Coorow, as set out in the Schedule hereunder.

Schedule.

- (a) Portion of Nairn Street to Illyarrie Street; being applied to all that portion of surveyed road shown coloured light brown and extending along part of the northern boundary of Leeman Lot 537 on Lands and Surveys Original Plan 15429.
- (b) Portion of Nairn Street to Illyarrie Street; being applied to all that portion of surveyed road shown coloured light brown and extending along part of the southwestern boundary of Leeman Lot 529, the southwestern boundaries of Lot 528 and part of the northernmost southwestern boundary of Lot 527 on Lands and Surveys Original Plan 15429.

(Public Plan Leeman Regional.)

B. L. O'HALLORAN,
Under Secretary for Lands.

CHANGE OF NAME OF STREET.

Shire of Mukinbudin.

Department of Lands and Surveys,
Perth, 18 November 1983.

Corres. No. 2075/983.

IT is hereby notified for general information that His Excellency the Governor in Executive Council has been pleased to approve under section 10 of the Land Act 1933, of the change of name of South Road to Dandanning Road situated within the Shire of Mukinbudin and as shown in green on Lands and Surveys Miscellaneous Plan No. 861.

(Public Plan Mukinbudin, Nungarin 1:50 000.)

B. L. O'HALLORAN,
Under Secretary for Lands.

CHANGE OF NAME OF STREET.

Shire of Ravensthorpe.

Department of Lands and Surveys,
Perth, 18 November 1983.

Corres. No. 2101/983 PF.

IT is hereby notified for general information that His Excellency the Governor in Executive Council has been pleased to approve under section 10 of the Land Act 1933, of the change of name of Richardson Road to Coujinup Road situated within the Shire of Ravensthorpe as shown in green, on Lands and Surveys Miscellaneous Plan No. 809.

(Public Plan 421/80.)

B. L. O'HALLORAN,
Under Secretary for Lands.

CHANGE OF NAME OF STREETS.

Shire of Three Springs.

Department of Lands and Surveys,
Perth, 18 November 1983.

Corres. No. 2187/58.

IT is hereby notified for general information that His Excellency the Governor in Executive Council has been pleased to approve under section 10 of the Land Act 1933, of the change of street names in the Shire of Three Springs as set out in the schedule hereunder.

Schedule.

- (a) Station Street to Thomas Street; being the portion of the surveyed road commencing at the southwestern side of The Midlands Road and extending southwestward along the northwestern boundary of Three Springs Lot 50 and onward to and along the northwestern boundaries of Lot 70, Lot 59 (Reserve No. 11136), Lot 223 (portion of Reserve No. 24119), Lot 96 (Reserve No. 12432) and Lot 195 (portion of Reserve No. 30000) to terminate at the current Three Springs Townsite boundary.
- (b) Thomas Street to Thorpe Street; being the whole of the surveyed road commencing at the southwestern side of The Midlands Road and extending southwestward along the northwestern boundary of Three Springs Lot 41 and onward to and along the northwestern boundaries of Lot 224 (Reserve No. 32319) and Lot 95 (portion of Reserve No. 19383); thence southward along the western boundary of Lot 145 (portion of Reserve No. 19383) to terminate at a line in prolongation southwestward of the southernmost southeastern boundary of the said Lot 145.

(Public Plan Three Springs Townsite.)

B. L. O'HALLORAN,
Under Secretary for Lands.

CHANGE OF NAME OF STREETS.

Shire of Wongan-Ballidu.

Department of Lands and Surveys,
Perth, 18 November 1983.

Corres. No. 2373/983.

IT is hereby notified for general information that His Excellency the Governor in Executive Council has been pleased to approve under section 10 of the Land Act 1933, of the change of name of Podmore Road to Mincherton Road and Mincherton Road to Podmore Road situated within the Shire of Wongan-Ballidu and as shown in green on Lands and Surveys Miscellaneous Plan No. 962.

(Public Plan Cadoux NW, Kokardine SW, Mount Dillon NE.)

B. L. O'HALLORAN,
Under Secretary for Lands.

NAMING AND CHANGE OF NAME OF STREETS.

Shire of Kalamunda.

Department of Lands and Surveys,
Perth, 18 November 1983.

Corres. No. 2423/70.

IT is hereby notified for general information that His Excellency the Governor in Executive Council has been pleased to approve under section 10 of the Land Act 1933, of the naming of Wittenoorn Road and the change of name of portion of Sorenson Road to Wittenoorn Road, portion of Everitt Place to Wittenoorn Road, portion of Everitt Road to Maida Vale Road and portion of Maida Vale Road to Wittenoorn Road, all situated within the Shire of Kalamunda and as shown in brown, green, maroon, blue and yellow respectively, on Lands and Surveys Miscellaneous Plan No. 1117.

(Public Plan Perth 2 000 21.22, 21.23, 21.24, 21.25, 21.26, 21.27.)

B. L. O'HALLORAN,
Under Secretary for Lands.

FORFEITURES.

THE following leases and licences together with all rights, title and interest therein have this day been forfeited to the Crown under the Land Act 1933 for the reasons stated:—

Name; Lease or Licence; District; Reason;
Corres. No.; Plan.

Mortimer, M. F.; 3116/8234 (C.L. 234/1982); Karratha Lot 2881; Non compliance with conditions; 2604/980; Karratha 33.24.

Sheehan, H. G. and Hurse, S. A.; 3116/7703 (C.L. 409/1980); Fitzroy Crossing Lot 97; Non compliance with conditions; 3305/77; Fitzroy Crossing 10.26.

B. L. O'HALLORAN,
Under Secretary for Lands.

Dated 18th day of November, 1983.

NAMING AND CHANGE OF NAME OF STREETS.

Shire of Mundaring.

Department of Lands and Surveys,
Perth, 18 November 1983.

Corres. No. 2282/54.

IT is hereby notified for general information that His Excellency the Governor in Executive Council has been pleased to approve under section 10 of the Land Act 1933 of the naming and change of name of streets, in the Shire of Mundaring as set out in the schedule hereunder.

Schedule.

1. The naming of:

- (a) Keane West Street; being applied to the whole of Road No. 16231 as shown coloured dark brown on Lands and Surveys Original Plan 14193.
- (b) Keane West Street; being applied to the portion of surveyed road bounded by a line in prolongation southeastward of the northeastern boundary of Mount Helena Lot 10, portion of the western boundary of Lot 11 (Lands and Surveys Diagram 10053) and a line joining the northwestern corner of the said Lot 11 and the northeastern corner of the said Lot 10.

2. The change of name of:

- (a) Portion of McVicar Place to Keane West Street; being the portion of surveyed road bounded by a line in prolongation southwestward of the southwestern boundary of Mount Helena Lot 327, part of the northwestern boundary of Lot 12 (Lands and Surveys Diagram 10053), the northwestern boundaries of Lot 11 (Diagram 10053) and a line joining the northwestern corner of the said Lot 11 and southeastern corner of the said Lot 327.
- (b) Portion of Keane Street to Keane West Street; being the portion of surveyed road commencing at the northern side of Swan Location 8996 (Reserve No. 32484) and extending generally eastward along the northwestern boundaries of the southernmost severance of Location 2066, the northern boundaries of Mount Helena Lot 1-7 inclusive, and the northeastern boundaries of Lot 8-10 inclusive and onward to terminate at the northwestern side of the road described in 1 (b) above.
- (c) Portion of Keane Street to Keane East Street; being the portion of surveyed road commencing at a line in prolongation southward of the western boundary of Lot 1 of Swan Location 1036 (Offices of Titles Plan 5529) and extending northeastward to and along a northwestern boundary of Mount Helena Lot 321 (portion of Reserve No. 30670), the northwestern boundary of Lot 328 (Reserve No. 30863), along the northernmost northwestern boundary of Lot 321 (portion of Reserve No. 30670), the northwestern boundary of Lot 319 (Reserve No. 30669), and the northwestern boundary of Lot 322 (portion of Reserve No. 30670) and onward to terminate at the southwestern side of Lot 341 (Reserve No. 22809).

- (d) Portion of Keane Street to Thomas Street; being all that portion of surveyed road commencing at the eastern boundary of Mount Helena Lot 342 (Reserve No. 30669) and extending northeastward along the northwestern boundary of Swan Location 8995 (Reserve No. 32483) and onward to terminate at the current Chidlow Townsite boundary.

(Public Plans Perth 2 000 33.33, 34.33, 34.34, 37.35 Perth 10 000 8.7, M120-4, M136-4.)

B. L. O'HALLORAN,
Under Secretary for Lands.

LAND ACT 1933-1980.

Land Release.

Department of Lands and Surveys,
Perth, 18 November 1983.

THE undermentioned allotments of Land are now open for sale pursuant to the provisions of Part IV of the Land Act 1933-1980, and are to be sold by Public Auction, by Order of the Minister, at the places and on the dates stated at the upset prices and subject to the conditions specified hereunder:

Merredin Townsite.

File 3683/51v.2.

Lot; Street; Area (square metres); Upset Price;
Conditions.

- 883; Caw Street; 1 062; \$3 000.00; A.B.
1054; Lefroy Street; 1 012; \$3 100.00; A.B.
1055; Lefroy Street; 1 012; \$3 100.00; A.B.
1056; Lefroy Street; 1 012; \$3 100.00; A.B.
1057; Lefroy Street; 1 012; \$3 100.00; A.B.
1058; Lefroy Street; 1 012; \$3 100.00; A.B.
1059; Lefroy Street; 1 012; \$3 100.00; A.B.
1243; Cnr. Davies Street and Walder Place; 994;
\$3 000.00; A.B.
1244; Walter Place; 809; \$3 000.00; A.B.
1245; Walder Place; 809; \$3 000.00; A.B.
1246; Cnr. Walder Place and Lefroy Street; 994;
\$3 000.00; A.B.
1247; Davies Street; 809; \$3 300.00; A.B.
1248; Davies Street; 809; \$3 300.00; A.B.
1249; Davies Street; 809; \$3 300.00; A.B.
1250; Davies Street; 809; \$3 300.00; A.B.
1251; Davies Street; 809; \$3 300.00; A.B.
1252; Davies Street; 809; \$3 300.00; A.B.
1253; Davies Street; 809; \$3 300.00; A.B.
1254; Davies Street; 809; \$3 300.00; A.B.
1255; Davies Street; 769; \$3 300.00; A.B.
1256; Pollock Avenue; 769; \$3 300.00; A.B.
1257; Cnr. Pollock Avenue and Davies Street; 802;
\$3 300.00; A.B.

Monday, 19 December 1983 at 11.00 a.m. in the
Shire Council Offices, Merredin.

(Public Plan Merredin 37:35 and 37:36.)

Coolgardie Townsite.

File 5635/50.

Lot; Street; Area (square metres); Upset Price;
Conditions.

- 8; Cnr. Ford and Lindsay Streets; 1 012; \$500.00;
A.B.
10; Sylvester Street; 1 012; \$500.00; A.B.
13; Sylvester Street; 1 012; \$500.00; A.B.
14; Sylvester Street; 1 012; \$500.00; A.B.
20; Sylvester Street; 1 012; \$500.00; A.B.
302; Sylvester Street; 1 012; \$500.00; A.B.
2134; Gnarlbine Road; 965; \$500.00; A.B.

Monday, 19 December 1983 at 4.00 p.m. in the
Shire Council offices, Coolgardie.

(Public Plan Coolgardie 9:11 and 9:12.)

Leonora Townsite.

File 3146/54.

Lot; Street; Area (square metres); Upset Price;
Conditions.

- 150; Hoover Street; 1 012; \$2 600.00; A.B.
151; Hoover Street; 1 012; \$2 600.00; A.B.

- 223; Cnr. Forrest and Hoover Streets; 1 012; \$2 600.00; A.B.
 224; Hoover Street; 1 012; \$2 600.00; A.B.
 225; Hoover Street; 1 012; \$2 600.00; A.B.
 226; Hoover Street; 1 012; \$2 600.00; A.B.
 227; Hoover Street; 1 012; \$2 600.00; A.B.
 287; Cnr. Trump and Queen Victoria Streets; 1 012; \$2 600.00; A.B.
 288; Queen Victoria Street; 1 012; \$2 600.00; A.B.
 290; Queen Victoria Street; 1 012; \$2 600.00; A.B.
 291; Queen Victoria Street; 1 012; \$2 600.00; A.B.
 292; Queen Victoria Street; 1 012; \$2 600.00; A.B.
 293; Queen Victoria Street; 1 012; \$2 600.00; A.B.
 294; Cnr. Queen Victoria and Rochester Streets; 1 012; \$2 600.00; A.B.
 805; Gwalia Street; 1012; \$2 600.00; A.B.

Tuesday, 20 December 1983 at 11.00 a.m. in the Shire Hall, Leonora.

(Public Plan Leonora Sheet 1.)

Kalgoorlie Townsite.

File 1345/52v.4.

Lot; Street; Area (square metres); Upset Price; Conditions.

- 3779; St. John Grove; 926; \$8 000.00; A.B.
 3788; Cotter Street; 810; \$8 000.00; A.B.
 3789; Cotter Street; 810; \$8 000.00; A.B.
 3790; Cotter Street; 810; \$8 000.00; A.B.
 3791; Cotter Street; 810; \$8 000.00; A.B.
 3792; Cotter Street; 810; \$8 000.00; A.B.
 3793; Cotter Street; 892; \$8 000.00; A.B.
 3826; De Bernales Street; 840; \$8 000.00; A.B.
 3864; Carroll Place; 832; \$8 000.00; A.B.
 3879; Kirwan Court; 1 046; \$8 500.00; A.B.
 3880; Finnerty Lane; 1 010; \$8 500.00; A.B.
 3893; Cnr. Marshall and Bourke Streets; 984; \$7 750.00; A.B.
 3894; Bourke Street; 1 002; \$7 750.00; A.B.
 3900; Cnr. Shaw and Bourke Streets; 986; \$7 750.00; A.B.
 3904; Cnr. Shaw and Collins Streets; 985; \$7 750.00; A.B.
 3905; Collins Street; 1 002; \$7 750.00; A.B.
 3906; Collins Street; 1 002; \$7 750.00; A.B.
 3907; Collins Street; 1 002; \$7 750.00; A.B.
 3908; Collins Street; 1 002; \$7 750.00; A.B.
 3909; Collins Street; 1 002; \$7 750.00; A.B.
 3911; Cnr. Collins and Marshall Streets; 984; \$7 750.00; A.B.
 3912; Marshall Street; 1 002; \$7 750.00; A.B.

Wednesday, 21 December 1983 at 9.00 a.m. in the Town Hall, Kalgoorlie.

(Public Plan Kalgoorlie-Boulder and Environs 28 : 37 and 28 : 40.)

These lots are sold subject to the following conditions:

- (A) The purchaser shall erect on the lot purchased a residence to comply with Local Authority by-laws within two years from the due date of the first instalment. If this condition has not been complied with in the time prescribed, the land may be absolutely forfeited together with all purchase money and fees that may have been paid. However, freehold title to the land may be applied for when a residence has been erected to "top plate height" stage, and is not less than 50 per cent completed to the satisfaction of the Minister for Lands and Surveys.

On payment of the first instalment of purchase money a Licence will be available, upon which a mortgage can be registered. A Crown Grant (freehold) will not issue until the purchaser has complied with the building condition. A holder of a Licence may apply to the Minister for Lands and Surveys for permission to transfer a Licence.

- (B) Purchases by Agents will need to be ratified by the Principals.

B. L. O'HALLORAN,
Under Secretary for Lands.

LAND ACT 1933.

Land Release.

Department of Lands and Surveys,
Perth, 18 November 1983.

Corres. 3699/64.

HIS Excellency the Governor in Executive Council has been pleased to approve, under section 45A of the Land Act 1933 of Swan Location 8014 being made available for sale to adjoining holders only at the purchase price of \$200.00.

Applications must be lodged at the Department of Lands and Surveys, Perth.

(Public Plan Perth 2 000 15.30.)

B. L. O'HALLORAN,
Under Secretary for Lands.

WITHDRAWN FROM SALE.

Karratha Lot 3459.

Department of Lands and Surveys,
Perth, 18 November 1983.

Corres. No. 3157/69, V7.

IT is hereby notified for general information that Karratha Lot 3459 has been withdrawn from sale under section 41A of the Land Act 1933 as gazetted on 25 February 1983, *Government Gazette* No. 13, pages 655, 656 and 657.

B. L. O'HALLORAN,
Under Secretary for Lands.

APPLICATION FOR LEASING.

Department of Lands and Surveys,
Perth, 18 November 1983.

1032/79 GLH:AW.

APPLICATIONS are invited under section 116 of the Land Act 1933 for the leasing of Bulara Locations shown in the schedule for the purpose of "Rural, Residential and/or Mixed Farming or Depot" for a term of 21 years at the annual rentals shown in the said schedule.

Intending applicants shall submit with their applications details of intended utilisation and proposed development indicating size and type of intended structures, cost estimates, source of funds and programme for construction whether staged or not.

The Minister for Lands and Surveys reserves the right to refuse any application on the grounds that the proposed utilisation, development and/or development programme is inadequate or unsuitable or that the applicant has failed to show adequate capacity to fund the development.

The survey fees shown in the schedule are payable within 30 days of acceptance of application.

Where the in-going lessee indicates that he anticipates a requirement for freehold during the currency of the lease, the Hon. Minister shall signify the extent of development (which may be additional to that required as the basis for leasing the site) that will be necessary to enable the issue of a Crown Grant.

Subject to agreement between the lessee and the Minister, the foregoing development obligations and other conditions set out herein may be varied or added to from time to time.

At any time during the currency of the lease, subject to the development obligations and other conditions having been met to the satisfaction of the Hon. Minister, the lessee may surrender his lease to the intent that he may apply for purchase of the said land. In this event a purchase price in accordance with the schedule shall apply for a period of 3 years from the date of approval of the lease (following which period the price shall be subject to review) and fees associated with the issue of a Crown Grant shall be payable.

The land is made available for leasing subject to the following conditions:—

- (1) The land shall not be used for any purpose other than "Rural, Residential and/or Mixed Farming or Depot" without the prior approval in writing of the Minister for Lands and Surveys.

- (2) The rent shall be subject to reappraisal at the end of the third year of the term of the lease and each successive three yearly period thereafter.
- (3) The lessee shall not without the previous consent in writing of the Minister assign, transfer, mortgage, sublet or part with the possession of the demised land.
- (4) The land shall be occupied and used by the lessee for the purpose specified within nine (9) months of the commencement of the lease and thereafter will be continuously so used to the satisfaction of the Minister.
- (5) The lessee shall commence construction within nine (9) months and thereafter continue construction and complete and operate the works within two (2) years from the date of the commencement of the lease.
- (6) All buildings, erections, paving, drainage and other works shall be to the approval of the Local Authority and the lessee shall perform, discharge and execute all requisitions and works unto the demised land as are or may be required by any local or public authority operating under any statute, by-law or regulation.
- (7) The lessee shall, within twelve months from commencement of the lease, fence the external boundaries to the satisfaction of the Minister.
- (8) The lessee shall maintain existing and future improvements to the satisfaction of the Minister.
- (9) The lessee shall indemnify the Minister against all claims for damage to property or persons arising from the use of the land.
- (10) The Minister or his representative may enter the land for inspection at any reasonable time.
- (11) The land shall be filled to levels specified by, and acceptable to the Minister or his nominee and the Shire Council.
- (12) Compensation will not be payable for damage by flooding of the demised land.
- (13) Compensation shall not be payable to the lessee in respect of any improvements effected by him on the demised land and remaining thereon at the expiration or earlier determination of the lease.
- (14) It shall be lawful for the lessee at any time within the three calendar months immediately following the expiration of the term or earlier determination of the lease, to take down, remove, and carry away any buildings, structures, improvements and plant the property of the lessee.
- (15) On determination of the lease, the lessee shall fill in, consolidate and level off any unevenness, excavation or hole caused by him during the term of the lease or by removal of his improvements and shall leave the demised land in a clean, neat and tidy condition to the satisfaction of the Minister and shall remove any or all waste matter as required by the Minister.
- (16) Power is reserved to the Minister to direct that the number of stock depasturing on the demised land shall be reduced if the Minister is of the opinion that the demised land is overstocked to an extent sufficient or likely to cause permanent damage to the land; failure to comply with any such direction will result in the forfeiture of the lease.
- (17) Neither the Government nor the Local Authority shall be responsible for the provision of any roads or utility services to the land.

A person in the employ of the State must apply through the Under Secretary for Lands for the Governor's permission to hold this land. Written approval of the Permanent Head concerned should accompany such application.

Applications must be lodged at the Department of Lands and Surveys, Perth on or before Wednesday, 4 January 1984 accompanied by the deposit shown in the schedule together with the required development details and completed Land Board Questionnaire.

All applications lodged on or before that date will be treated as having been received on the closing date, and if there are more applications than one for any location, the application to be granted will be decided by the Land Board.

Schedule.

Location; Street; Area; Survey Fee; Purchase Price; Annual Rental; Deposit.

29; Beckett St., 6 982 m²; \$110; \$1 400; \$110; \$93.
 30; Beckett St., 5 000 m²; \$110; \$1 000; \$80; \$78.
 31; Beckett St., 5 000 m²; \$110; \$1 000; \$80; \$78.
 32; Beckett St., 5 000 m²; \$110; \$1 000; \$80; \$78.
 33; Beckett St., 5 000 m²; \$110; \$1 000; \$80; \$78.

(Plan: Halls Creek Regional 7.5.)

B. L. O'HALLORAN,
 Under Secretary for Lands.

APPLICATION FOR LEASING.

Department of Lands and Surveys,
 Perth, 18 November 1983.

Corres. 1455/72, V2.

APPLICATIONS are invited under section 117 of the Land Act 1933 for the leasing of Collie Lots listed in the schedule hereunder for the purpose of "Light Industry" for a term of 21 years at the annual rentals shown in the schedule.

Intending applicants shall submit with their applications details of intended utilisation and proposed development indicating size and type of intended structures, cost estimates, source of funds and programme for construction whether staged or not.

The Minister for Lands and Surveys reserves the right to refuse any application on the grounds that the proposed utilisation, development and/or development programme is inadequate or unsuitable or that the applicant has failed to show adequate capacity to fund the development.

The services provided to the lots are roads, drainage and water and the service premium shown in the schedule is payable within 30 days of acceptance of application.

Where the in-going lessee indicates that he anticipates a requirement for freehold during the currency of the lease, the Hon. Minister shall signify the extent of development (which may be additional to that required as the basis for leasing the site) that will be necessary to enable the issue of a Crown Grant.

Subject to agreement between the lessee and the Minister, the foregoing development obligations and other conditions set out herein may be varied or added to from time to time.

At any time during the currency of the lease, subject to the development obligations and other conditions having been met to the satisfaction of the Hon. Minister, the lessee may surrender his lease to the intent that he may apply for purchase of the said land. In this event a purchase price in accordance with the schedule shall apply for a period of 3 years from the date of approval of the lease (following which period the price shall be subject to review) and fees associated with the issue of a Crown Grant shall be payable.

The land is made available for leasing subject to the following conditions:—

- (1) The land shall not be used for any purpose other than "Light Industry" without the prior approval in writing of the Minister for Lands and Surveys.
- (2) The rent shall be subject to reappraisal at the end of the third year of the term of the lease and each successive three yearly period thereafter.
- (3) The lessee shall not without the previous consent in writing of the Minister assign, transfer, mortgage, sublet or part with the possession of the demised land.
- (4) The land shall be occupied and used by the lessee for the purpose specified within nine (9) months of the commencement of the lease and thereafter will be continuously so used to the satisfaction of the Minister.

- (5) The lessee shall commence construction within nine (9) months and thereafter continue construction and complete and operate the works within two (2) years from the date of the commencement of the lease.
- (6) All buildings, erections, paving, drainage and other works shall be to the approval of the Local Authority and the lessee shall perform, discharge and execute all requisitions and works unto the demised land as are or may be required by any local or public authority operating under any statute, by-law or regulation.
- (7) The lessee shall, within twelve months from commencement of the lease, fence the external boundaries to the satisfaction of the Minister.
- (8) The lessee shall maintain existing and future improvements to the satisfaction of the Minister.
- (9) The lessee shall indemnify the Minister against all claims for damage to property or persons arising from the use of the land.
- (10) The Minister or his representative may enter the land for inspection at any reasonable time.
- (11) The land shall be filled to levels specified by, and acceptable to the Minister or his nominee and the Shire Council.
- (12) Compensation shall not be payable to the lessee in respect of any improvements effected by him on the demised land and remaining thereon at the expiration or earlier determination of the lease.
- (13) It shall be lawful for the lessee at any time within the three calendar months immediately following the expiration of the term or earlier determination of the lease, to take down, remove, and carry away any buildings, structures, improvements and plant the property of the lessee.
- (14) On determination of the lease, the lessee shall fill in, consolidate and level off any unevenness, excavation or hole caused by him during the term of the lease, or by removal of his improvements and shall leave the demised land in a clean, neat and tidy condition to the satisfaction of the Minister and shall remove any or all waste matter as required by the Minister.

A person in the employ of the State must apply through the Under Secretary for Lands for the Governor's permission to hold this land. Written approval of the Permanent Head concerned should accompany such application.

Applications must be lodged at the Department of Lands and Surveys, Perth on or before Wednesday, 21 December 1983 accompanied by a deposit shown in the schedule together with the required development details and completed Land Board Questionnaire.

All applications lodged on or before that date will be treated as having been received on the closing date, and if there are more applications than one for any lot, the application to be granted will be decided by the Land Board.

Schedule.

Lot;	Street;	Area;	Service Premium;	Purchase Price;	Annual Rental;	Deposit.
2635;	Rowlands Road;	2 000 m ² ;	\$3 400;	\$3 000;	\$240;	\$158.
2636;	Rowlands Road;	2 000 m ² ;	\$3 400;	\$3 000;	\$240;	\$158.
2640;	Rowlands Road;	2 270 m ² ;	\$3 700;	\$3 500;	\$280;	\$178.
2645;	Marshall Street;	4 037 m ² ;	\$6 750;	\$6 000;	\$480;	\$278.

(Plans Collie 30.31 and 31.31.)

B. L. O'HALLORAN,
Under Secretary for Lands,

LOCAL GOVERNMENT ACT 1960-1983.

Closure of Streets.

WHEREAS the State Housing Commission being the owner of the land which adjoins the street hereunder described has agreed to the request of the City of Stirling to close the said street.

Stirling.

File No. 784/983, S309.

(a) The whole of Rangeview Road, plus widenings, along the eastern boundaries of Lots 49, 48 and 47 of Swan Locations I and K (Office of Titles Plan 4948); from the southern side of Beach Road (Road No. 15414) to the northern side of Camberwell Road (Road No. 249).

(b) All that portion of Camberwell Road (Road No. 249) plus widening, along the northern boundary of portion of Swan Location K (Office of Titles Diagram 8796) and the northern boundary of the western severance of Lot 302 of Swan Location K (Office of Titles Diagram 57336); from the eastern side of Mirrabooka Avenue to western side of Alexander Drive. (Public Plans Perth 13.35, 13.36, 14.35 and 14.36.)

WHEREAS the Minister for Lands and Surveys being the owner of the land which adjoins the street hereunder described has agreed to the request of the Town of Cottesloe to close the said street.

Cottesloe.

File No. 8355/10V2, C1084.

All that portion of Marine Parade (Road No. 938) now comprised in Cottesloe Lot 358, shown bordered pink on Reserve Plan 230. (Public Plans Perth 7.18 and 7.19.)

WHEREAS Neill Montrose Grant-Williams being the lessee of the land which adjoins the street hereunder described has agreed to the request of the Shire of Kent to close the said street.

Kent.

File No. 2004/980, K905.

All that portion of Grant Williams Road shown bordered blue on Lands and Surveys Diagram 85429. (Public Plan Lake Bryde 1:50 000.)

WHEREAS Agnew Clough Limited, Joseph Francis Moore and Margaret Moore being the owners of the land which adjoins the street hereunder described have agreed to the request of the Shire of Northam to close the said street.

Northam.

File No. 3095/67, N655.

All those portions of Fernie Road (Road No. 16761) shown bordered blue on Lands and Surveys Diagram 85791. (Public Plan Wundowie 4.07.)

WHEREAS Secret Harbour Pty. Ltd., Percival Wynyard Markham and Morris Steinberg being the owners of the land which adjoins the street hereunder described have agreed to the request of the Shire of Rockingham to close the said street.

Rockingham.

File No. 1995/983, R 169.

All that portion of Anstey Road commencing at a line in prolongation southward of the eastern boundary of Lot 94 of Peel Estate Lot 1094 (Office of Titles Diagram 63314) and extending westward along portion of the northern boundary of Lot 50 of Cockburn Sound Location 16 (Office of Titles Diagram 61971) to its terminus at the High Water Mark as shown on the said Diagram 61971. (Public Plan Peel 10 000 2.3.)

WHEREAS Heathway Pty. Ltd. being the owner of the land which adjoins the street hereunder described has agreed to the request of the Shire of Swan to close the said street.

Swan.

File No. 2399/980, S308.

(a) All that portion of Parkview Drive now comprising Swan Location 10418 surveyed and shown bordered pink on Lands and Surveys Diagram 85678.

(b) All those portions of Parkview Drive, plus widenings, and portion of Redgum Drive as shown bordered blue on Lands and Surveys Diagram 85678. (Public Plans Perth 14.38 and 14.39.)

WHEREAS Alcoa of Australia Limited being the owners of the land which adjoins the street hereunder described have agreed to the request of the Shire of Waroona to close the said street.

Waroona.

File No. 2892/79, W1219.

(a) All that portion of Burney Road along the southeastern boundary of Hamel Agricultural Area Lot 161; from a line in prolongation eastward of the southern boundary of the said Agricultural Area Lot 161 to a line in prolongation eastward of its northern boundary.

(b) All that portion of Road No. 814 along portion of the eastern boundary of Harvey Agricultural Area Lot 203; from a line in prolongation eastward of the northern boundary of the said Agricultural Area Lot 203 to a line in prolongation westward of the southern boundary of Agricultural Area Lot 147.

(c) The whole of the surveyed road, plus widening, along the northwestern boundaries of Yalup Brook Lots 2, 3 and 18 the northwestern boundaries of Lots 5 (Reserve No. 15102) and 6 to 9 inclusive and the northwestern and northeastern boundaries of Lot 10; from a line in prolongation westward of the southern boundary of the said Lot 2 to a line in prolongation northeastward of the southeastern boundary of the said Lot 10. (Public Plans Yalup Brook and Hamel Townsites and 383A/40.)

WHEREAS Alcoa of Australia (W.A.) Limited being the owner of the land which adjoins the street hereunder described has agreed to the request of the Shire of Waroona to close the said street.

Waroona.

File No. 1516/980, W1222.

All those portions of Somers Road and surveyed road shown bordered blue on Original Plan 15162. (Public Plan Hamel SW 1:25 000.)

WHEREAS Peter Charles Firkins, James Gregory Dawson and Susan Veronica Dawson being the owners of the land which adjoins the street hereunder described have agreed to the request of the Shire of York to close the said street.

York.

File No. 2677/982, Y207.

All that portion of Third Road along the southwestern boundary of York Lot 575; from the southeastern side of Prunster Road to a line joining the southern corner of the said Lot 575 and the southeastern corner of Lot 574. (Public Plan York Regional 6.8.)

And whereas the Councils have requested closure of the said streets, and whereas the Governor in Executive Council has approved these requests; it is notified that the said streets are hereby closed.

B. L. O'HALLORAN,
Under Secretary for Lands.

LOCAL GOVERNMENT ACT 1960-1983.

Closure of Street.

WHEREAS, Minister for Lands and Surveys, being the owner of the land which adjoins the street hereunder described has agreed to the request of the Shire of Irwin to close the said street:—

Irwin.

File No. 2283/982.

I.80. All that portion of Ridley Street, plus widening along the northernmost northeastern boundaries of Port Denison Lot 336 (Reserve No. 30477): from a line in prolongation northeastward of the northernmost southeastern boundary of the said Lot 336 to a line in prolongation northeastward of the northernmost northwestern boundary of that lot.

(Public Plan Port Denison 34.01.)

The Notice published under the heading "Irwin" on page 4076 of the *Government Gazette* dated 7 October 1983, is hereby superseded.

And whereas the Council has requested closure of the said street, and whereas the Governor in Executive Council has approved this request; it is notified that the said street is hereby closed.

B. L. O'HALLORAN,
Under Secretary for Lands.

LOCAL GOVERNMENT ACT 1960-1983.

Department of Lands and Surveys,
Perth, 18 November 1983.

IT is hereby declared that, pursuant to the resolution of the Shire of Dandaragan, passed at a meeting of the Council held on or about 13 January 1983, the undermentioned lands have been set apart, taken, or resumed under section 17 of the Public Works Act 1902, for the purpose of a new road, that is to say:—

Dandaragan.

476/983 (R.7012).

Road No. 17056 (Cadda Road). (i) A strip of land 60 metres wide commencing from a line in prolongation northward of the westernmost eastern boundary of Melbourne Location 3753 extending westward along the northern boundary of that location to terminate at the northeastern side of Munbinea Road at the northernmost northwestern boundary of the said location.

(ii) (Deviation of Part). A strip of land 60 metres wide, leaving the southern side of the present road at the northernmost boundary of Melbourne location 3753 and extending as delineated and coloured dark brown on Lands and Surveys Diagram 85801 southwestward through that location to terminate at the northwestern-most southwestern boundary of the said location.

3.293 2 hectares is being resumed from Melbourne Location 3753.

(Public Plan Boullanger and Hill River 50 000.)

IT is hereby declared that, pursuant to the resolution of the Shire of Gnowangerup, passed at a meeting of the Council held on or about 23 December 1982 the undermentioned lands have been set apart, taken, or resumed under section 17 of the Public Works Act 1902, for the purpose of a new road, that is to say:—

Gnowangerup.

2925/63 (R.7011).

Road No. 17055 (Wray Street). (i) A strip of land 20.12 metres wide, commencing at a line in prolongation southward of the westernmost western boundary of Borden Lot 30 (Reserve 17871) and extending eastward along the southernmost southern boundary of that lot thence northeastward along the southeastern boundary

of that lot thence again eastward along the northernmost southern boundary of the said lot and portion of the southern boundary of Lot 48 (Reserve 21742) to terminate at a line in prolongation northward of the eastern boundary of Lot 75 (part of Reserve 27797).

(ii) Widening of Part. That portion of Borden Lot 30 (Reserve 17871) as delineated and coloured dark brown on Original Plan 15846.

Reserve 17871 is hereby reduced by 1 035 square metres accordingly.

(Public Plan Borden Townsite 32.29.)

IT is hereby declared that, pursuant to the resolution of the Town of Northam, passed at a meeting of the Council held on or about 4 June 1982 the undermentioned lands have been set apart, taken, or resumed under section 17 of the Public Works Act 1902, for the purpose of a new road, that is to say:—

Northam.

1829/982 (R.7013).

Road No. 17057 (Uralia Terrace). (i) A strip of land 20.12 metres wide widening at its commencement, commencing at the northeastern side of a surveyed road (Gordon Street) extending northeastward along the southeastern boundaries of Lots 1 to 7 inclusive of Northam Sub Lot N78 (Office of Titles Diagram 6486) to terminate at the southeastern corner of the said Lot 7.

(ii) (Addition) That portion of Northam Sub Lot N78 as delineated and coloured dark brown on Lands and Surveys Diagram 85690.

410 square metres is being resumed from Northam Sub Lot N78.

(Public Plan Northam 2 000 21.18.)

IT is hereby declared that, pursuant to the resolution of the Shire of West Arthur, passed at a meeting of the Council held on or about 24 September 1982 the undermentioned lands have been set apart, taken, or resumed under section 17 of the Public Works Act 1902, for the purpose of a new road, that is to say:—

West Arthur.

2943/982 (R.7014).

Road No. 2436 (Collie-Changerup Road) (Deviation of Part). A strip of land 20 metres wide, widening at its commencement and terminus, leaving the north-eastern side of the present road at the northwestern corner of Kojonup Location 3992 and extending as delineated and coloured dark brown on Original Plan 15847 generally northwestward through Location 7471 to terminate at the southwestern side of Road No. 1395 (Boyup Brook-Arthur Road) at a northwestern boundary of the lastmentioned location.

1.818 3 hectares is being resumed from Kojonup Location 7471.

(Public Plan Moodiarrup N.W. 1:25 000.)

And whereas His Excellency the Governor has declared that the said lands have been set apart, taken, or resumed for the purposes of the said roads, and that plans of the said lands might be inspected at the Department of Lands and Surveys, Perth, it is hereby notified that the lands described above are roads within the meaning of the Local Government Act 1960-1983, subject to the provisions of the said Act.

Dated this 18th day of November, 1983.

By Order of His Excellency,

K. F. McIVER,
Minister for Lands and Surveys.

ZOOLOGICAL GARDENS ACT 1972-1978.

ZOOLOGICAL GARDENS AMENDMENT BY-LAWS 1983.

MADE by the Zoological Gardens Board and approved by His Excellency the Governor in Executive Council.

- | | |
|--------------------|---|
| Citation. | 1. These by-laws may be cited as the Zoological Gardens Amendment By-laws 1983. |
| Commencement. | 2. These by-laws shall come into operation on 28 November 1983. |
| By-law 24 amended. | 3. By-law 24 of the Zoological Gardens By-laws 1975*, as amended, is amended in sub-by-law (1)— |
| | (a) by deleting "\$2.20" and substituting the following—
" \$2.50. "; |
| | (b) by deleting "Pensioners—70 cents.", and substituting the following—
" Pensioners—80 cents. "; and |
| | (c) by deleting "Children 4 to 14 years of age (both inclusive)—50 cents. ", and substituting the following—
" Children 4 to 14 years of age (both inclusive)—60 cents. ". |

Passed at a meeting of the Zoological Gardens Board held on the 24th day of June, 1983.

A. R. MAIN (Prof.),
President.

Approved by His Excellency the Governor in Executive Council this 8th day of November, 1983.

G. PEARCE,
Clerk of the Council.

BUSH FIRES ACT 1954-1981.

Suspension of Section 25.

Bush Fires Board,
Perth, 18 November 1983.

Corres. No. 90.

IT is hereby notified that the Hon. Minister administering the Bush Fires Act 1954-1981, has approved, pursuant to the powers contained in section 25B of the said Act, the suspension of the operation of section 25 that relates to a fire to be lit, or which is lit, for the purpose of destroying garden refuse or rubbish or any like purpose during the declared Prohibited and Restricted Burning Times on land set aside for the purpose. This notice shall have effect until revoked and is issued subject to the following specified conditions:

Shire of Cranbrook rubbish disposal site, Reserve 19729.

Specified Directions.

1. That the area of the dump as located on the above Reserve be prescribed burnt within the constructed perimeter firebreaks.
2. A sign to be erected and maintained at the entrance of the site warning of prohibition of unauthorised lighting of fires and to inform the public that dumping in any other place is prohibited.
3. That burning on the dump be carried out only between Monday and Wednesday in any week, inclusive, between the hours of 10 00 and 14 00.
4. That the rubbish burnt and unburnt be pushed up regularly.
5. Fires are to be lit only by the Council Rubbish Tip Attendant.
6. The site to be checked for fire safety at 16 00 hours on each day when burning has been carried out.
7. The Shire Engineer or the Chief Fire Control Officer for the Shire to be informed each day when burning is to be carried out.
8. No fires to be lit on land subject to this suspension on a day for which the fire danger forecast issued by the Bureau of Meteorology in Perth in respect of the locality is "Extreme" or "Very High".

J. A. W. ROBLEY,
Director.

BUSH FIRES ACT 1954-1981.

Suspension of Section 25.

Bush Fires Board,
Perth, 18 November 1983.

Corres. No. 172.

IT is hereby notified that the Hon. Minister administering the Bush Fires Act 1954, has approved, pursuant to the powers contained in section 25B of the said Act, the suspension of the operations of section 25 that relate to a fire to be lit, or which is lit, for the purpose of destroying garden refuse or rubbish or any like purpose during the declared Prohibited and Restricted Burning Times on land set aside for the purpose in the Municipal district of the Shire of Manjimup. This notice shall have effect until revoked and is issued subject to the following specified conditions.

Tone River Rubbish disposal site, situated on Forest Department Grid Reference H.L. 8896 adjacent to Strachan Townsite.

Specified Conditions.

1. All grass and bush of an inflammable nature save standing live trees to be removed from an area within at least 100 metres of the outside perimeter of the dump site prior to the first fire being lit.
2. All dumping of rubbish to be confined to the centre of the site.
3. Fires to be lit only by the Manager of the settlement.
4. Fires to be lit only in centre of site.
5. No fires to be lit on days when fire danger forecast for the locality is "Very High" or "Extreme".

J. A. W. ROBLEY,
Director.

BUSH FIRES ACT 1954-1981.

Shire of Yilgarn.

Bush Fire Control Officers.

THE following have been appointed for the 1983/84 season:

Chief Bush Fire Control Officer:
P. R. Patroni.

Deputy Bush Fire Control Officer:
P. M. Capito.

Fire Control Officers:

W. A. Della Bosca, A. E. Wesley, A. Unkovich,
P. Oetiker, G. Blyth, W. Ivey, R. Steel,
G. E. Goodhill, R. E. Gethin, C. M. Blair.

Deputy Fire Control Officers:

V. Harvey, P. Panizza, A. M. Roberts.

J. W. GOODIN,
Acting Shire Clerk.

BUSH FIRES ACT 1954-1981.

Shire of Three Springs.

Harvesting Bans.

PURSUANT to the powers contained in Regulation 38C of the above Act, it is hereby notified for public information that the provisions of Regulation 38C, prohibiting harvesting on Sundays and Public Holidays during the Restricted and Prohibited Burning Times, shall not apply:

On any Sunday, Australia Day, Labour Day, Good Friday, Easter Monday, the Birthday of the reigning Sovereign on any day proclaimed to be a public holiday within the Shire of Three Springs so far as the public holiday relates to the days specified above.

By Order of the Council,

N. P. HARTLEY,
Shire Clerk.

BUSH FIRES ACT 1954-1981.

The Municipality of the Shire of Northam.

By-laws Relating to Firebreaks.

IN pursuance of the powers conferred upon it by the abovementioned Act, and all other powers enabling it, the Council of the abovementioned Municipality hereby records having resolved on 5 August 1983, to make and submit for confirmation by the Governor the following amendment to its By-laws relating to Firebreaks published in the *Government Gazette* on 12 December 1980 and as previously amended by a notice published in the *Government Gazette* on 19 March 1982.

The By-laws are amended as follows:—

Section (2) (b) is amended by adding after paragraph (i) the following paragraph:—

- (ii) Construct firebreaks of at least two metres in width immediately inside and along all external boundaries of the land where the lot is greater than 4 000 square metres in area.

Dated this 5th day of August, 1983.

The Common Seal of the Shire of Northam was hereunto affixed pursuant to resolution of the Council in the presence of—

[L.S.]

D. R. ANTONIO,
President.

A. J. MIDDLETON,
Shire Clerk.

Recommended—

K. F. McIVER,
Minister for Lands.

Approved by His Excellency the Governor in Executive Council this 8th day of November, 1983.

G. PEARCE,
Clerk of the Council.

BUSH FIRES ACT 1954-1981.

Shire of Harvey.

Important Information relating to your Responsibility as a Landholder in the Shire of Harvey.

WITH reference to section 33 of the Bush Fires Act 1954-1981, you are required to carry out fire prevention work on land owned or occupied by you, in accordance with the provisions of this order.

This work must be carried out by 15 November 1983, and kept maintained throughout the summer months until the close of the Restricted Burning Period, 1984.

An inspection of firebreaks and hazard removal will be carried out in all areas of the Shire by Authorised Officers, on or after 15 November 1983.

Persons who fail to comply with the requirements of the Order may be issued with an Infringement Notice (penalty \$40) or prosecuted with an increased penalty, and additionally, Council may carry out the required work at cost to the Owner or Occupier.

If it is considered for any reason to be impractical to clear firebreaks as required by this Notice or if natural features render firebreaks unnecessary, you may apply to the Council or its duly authorised officer, not later than 1 December 1983 for permission to provide firebreaks in alternative positions (strategic breaks) or to take alternative action to abate fire hazards on the land. If permission is not granted by the Council, or its duly authorised officer, you shall comply with the requirements of this Notice. If the requirements of this Notice are carried out by burning, such burning must be in accordance with the relevant provisions of the Bush Fires Act.

A. Rural Land: Firebreaks not less than two (2) metres wide must be provided in the following positions:

- (a) within 60 metres inside and along the boundaries of all land including that which is uncleared, so as to form a continuous break around the holding (firebreaks constructed on road verges do not constitute a legal firebreak);

- (b) where the area of land exceeds 120 ha (300 acres), additional firebreaks are required so as to divide the land into areas of not more than 120 ha (300 acres) which are completely surrounded by firebreaks;

- (c) not more than 100 metres and not less than 20 metres from the perimeter of all groups of buildings, haystacks and fuel installations provided on that land.

(Note: Irrigation Areas—Owners or occupiers may be exempted from all or part of the requirements of the above if, in the opinion of the Fire Control Officer responsible for the area in which the land is located, there is no need to construct breaks on the irrigated land or non-irrigated land, not exceeding 20 hectares in area if surrounded by irrigated land.

B. Special Rural Land: The owners of all existing small rural holdings zoned as "Special Rural" under Town Planning Schemes, must maintain clear of all flammable materials, a firebreak not less than two (2) metres wide immediately inside all external boundaries of the land.

C. Urban Land (Residential, Commercial and Industrial land within a townsite or any other area subdivided for residential purposes): In respect of land owned or occupied by you within any townsite or any area subdivided for other purposes, you shall:

- (a) where the area of land is 2 024 sq.m (approx. $\frac{1}{2}$ acre) or less, remove all flammable material on the land except living standing trees, from the whole of the land; and

- (b) where the area of land exceeds 2 024 sq.m approx. $\frac{1}{2}$ acre) provide firebreaks of at least two (2) metres wide immediately inside all external boundaries of the land and also immediately surrounding all buildings situated on the land. Where several adjoining lots are held or used by the owner/occupier, the firebreaks may be provided inside and along the external boundaries of the group or lot.

Note: Myalup and Binningup—firebreaks two (2) metres wide inside and around all boundaries of land are accepted in lieu of item (a) of the above requirements.

D. Fuel and/or Gas Depots: In respect of land owned or occupied by you on which is situated any container normally used to contain liquid or gas fuel, including the land on which any ramp or supports are constructed, you shall maintain the land clear of all flammable materials.

E. Pine Plantations: Any pines planted for commercial purposes constitute a pine plantation and you are required to provide firebreaks:

- (a) not less than 10 metres wide around the perimeter of each plantation;
- (b) not less than six metres in width in such position that no part or compartment of the plantation exceeds twenty-eight (28) hectares in area.

Dated the 27th September, 1983.

By Order of the Council,

L. A. VICARY,
Shire Clerk.

BUSH FIRES ACT 1954-1981.

(Section 33.)

Shire of Mundaring.
Fire Control Officers.

IT is hereby notified that the Shire of Mundaring has approved the appointment of Mr G. Rasmussen as Fire Control Officer for the district of Glen Forrest for the period of 22 October 1983 until 16 November 1983 during the absence of Mr. E. Smith.

It is hereby notified that the Shire of Mundaring has approved the appointment of Mr. Ernest James Clear as Fire Control Officer for the District of Mundaring. The appointment of Mr. Desmond Ashman as Fire Control Officer for the District of Mundaring has been cancelled.

M. N. WILLIAMS,
Shire Clerk.

TOWN PLANNING AND DEVELOPMENT ACT 1928 (AS AMENDED).

Notice that a Town Planning Scheme Amendment has been Prepared and is Available for Inspection.

City of Bayswater Town Planning Scheme No. 13—
Amendment No. 112.

T.P.B. 853/2/14/16, Pt. 112.

NOTICE is hereby given that the City of Bayswater in pursuance of its powers under the Town Planning and Development Act 1928 (as amended) has prepared a Town Planning Scheme amendment for the purpose of rezoning Lot 132 Swan Loc W, corner Beaufort and Salisbury Streets, Bedford from "Service Station" to "Business".

All plans and documents setting out and explaining the amendment have been deposited at Council Offices, 61 Broun Avenue, Morley and will be open for inspection without charge during the hours of 9.00 a.m. to 4.30 p.m. on all days of the week except Saturdays, Sundays and Public Holidays until and including 30 December 1983.

The plans and documents have also been deposited at the office of the Town Planning Department, Perth and will similarly be open for inspection for the same period between the hours of 10 a.m. and 4 p.m.

Any person who desires to make a submission on the amendment should make the submission in writing in the form prescribed by the regulations and lodge it with the Town Clerk, City of Bayswater, P.O. Box 467, Morley, W.A. 6062, on or before 30 December 1983.

K. B. LANG,
Town Clerk.

TOWN PLANNING DEVELOPMENT ACT 1928 (AS AMENDED).

Notice that a Town Planning Scheme Amendment has been Prepared and is Available for Inspection.

City of Canning Town Planning Scheme No. 16—
Amendment No. 301.

T.P.B. 853/2/16/18, Pt. 301.

NOTICE is hereby given that the City of Canning in pursuance of its powers under the Town Planning and Development Act 1928 (as amended) has prepared a Town Planning Scheme amendment for the purpose of rezoning Lot 51 (Nos. 42-44) Rostrata Estate, Willetton from "S.R.3" to "Special Business" (Place of Public Amusement).

All plans and documents setting out and explaining the amendment have been deposited at Council Offices, 1317 Albany Highway, Cannington and will be open for inspection without charge during the hours of 9.00 a.m. to 4.00 p.m. on all days of the week except Saturdays, Sundays and Public Holidays until and including 30 December 1983.

The plans and documents have also been deposited at the office of the Town Planning Department, Perth and will similarly be open for inspection for the same period between the hours of 10 a.m. and 4 p.m.

Any person who desires to make a submission on the amendment should make the submission in writing in the form prescribed by the regulations and lodge it with the Town Clerk, City of Canning, Locked Bag No. 8, Cannington W.A., 6107, on or before 30 December 1983.

N. I. DAWKINS,
Town Clerk.

TOWN PLANNING AND DEVELOPMENT ACT 1928 (AS AMENDED).

Notice that a Town Planning Scheme Amendment has been Prepared and is Available for Inspection.

City of Cockburn Town Planning Scheme No. 1—
Amendment No. 158.

T.P.B. 853/2/23/5, Pt. 158.

NOTICE is hereby given that the City of Cockburn in pursuance of its powers under the Town Planning and Development Act 1928 (as amended) has prepared a Town Planning Scheme amendment for the purpose of excising Lots 374-376 corner Williams Road and Simons Street, Coolbellup from the Local Shopping Zone and including that land in the Residential Zone and transferring the R.O.W. surrounding Lots 374-376 from the R.O.W. Reserve to the Residential Zone.

All plans and documents setting out and explaining the amendment have been deposited at Council Offices, 9 Coleville Crescent, Spearwood and will be open for inspection without charge during the hours of 9.00 a.m. to 4.00 p.m. on all days of the week except Saturdays, Sundays and Public Holidays until and including 30 December 1983.

The plans and documents have also been deposited at the office of the Town Planning Department, Perth and will similarly be open for inspection for the same period between the hours of 10 a.m. and 4 p.m.

Any person who desires to make a submission on the amendment should make the submission in writing in the form prescribed by the regulations and lodge it with the Town Clerk, City of Cockburn, P.O. Box 21, Hamilton Hill, W.A. 6163, on or before 30 December 1983.

A. J. ARMAREGO,
Town Clerk.

TOWN PLANNING AND DEVELOPMENT ACT
1928 (AS AMENDED).

Advertisement of Approved Town Planning
Scheme Amendment.

Town of Armadale Town Planning Scheme No. 1—
Amendment No. 212.

T.P.B. 853/2/22/1, Pt. 212.

IT is hereby notified for public information, in accordance with section 7 of the Town Planning and Development Act 1928 (as amended) that the Minister for Planning approved the Town of Armadale Town Planning Scheme Amendment on 9 November 1983 for the purpose of deleting Clause 4.13.3 from the Scheme Text which requires a physical frontal gap of not less than five single dwellings between each Shire Duplex Unit in Single Residential Zones 2 and 3 and deleting any reference to this requirement (ratio 1:6) in the Development Tables 4 and 5 (Column 3).

I. BLACKBURN,
Mayor.
A. J. HARVEY,
Acting Town Clerk.

TOWN PLANNING AND DEVELOPMENT ACT,
1928 (AS AMENDED).

Notice that a Town Planning Scheme Amendment
has been Prepared and is Available for Inspection.

Town of Armadale Town Planning Scheme No. 1—
Amendment No. 217.

T.P.B. 853/2/22/1, Pt. 217.

NOTICE is hereby given that the Town of Armadale in pursuance of its powers under the Town Planning and Development Act 1928 (as amended) has prepared a Town Planning Scheme amendment for the purpose of rezoning Pt. Lot 5, Albany Highway Kelm-scott from Single Residential 2C to Special Use—Veterinary Consulting Rooms.

All plans and documents setting out and explaining the amendment have been deposited at Council Offices, Jull Street, Armadale and will be open for inspection without charge during the hours of 9.00 a.m. to 4.00 p.m. on all days of the week except Saturdays, Sundays and Public Holidays until and including 30 December 1983.

The plans and documents have also been deposited at the office of the Town Planning Department, Perth and will similarly be open for inspection for the same period between the hours of 10 a.m. and 4 p.m.

Any person who desires to make a submission on the amendment should make the submission in writing in the form prescribed by the regulations and lodge it with the Town Clerk, Town of Armadale, P.O. Box 69, Armadale, W.A. 6112, on or before 30 December 1983.

A. J. HARVEY,
Acting Town Clerk.

TOWN PLANNING AND DEVELOPMENT
ACT 1928 (AS AMENDED).

Advertisement of Approved Town Planning
Scheme Amendment.

Shire of Denmark Town Planning Scheme
No. 2—Amendment No. 9.

T.P.B. 853/5/7/2, Pt. 9.

IT is hereby notified for public information, in accordance with section 7 of the Town Planning and Development Act 1928 (as amended) that the Minister for Planning approved the Shire of Denmark Town Planning Scheme Amendment on 9 November 1983 for the purpose of rezoning part of portion Plantagenet Location 2238 from Rural to Recreation, and portion Plantagenet Locations 2238 and 2806 from Rural to Special Rural Zone and including relevant provisions in the Text as detailed in the Schedule annexed hereto.

T. CYSTER,
President.
G. McCUTCHEON,
Shire Clerk.

Schedule.

THE Shire of Denmark under and by virtue of the powers conferred upon it in that behalf by the Town Planning and Development Act 1928 (as amended) hereby amends the above Town Planning Scheme by—

- (1) Rezoning a part of Portion Plantagenet Location 2238 from Rural to Recreation.
- (2) Rezoning a portion of Pt. Plantagenet Locations 2238 and 2086 from Rural to Special Rural 3.
- (3) Inserting in the Fourth Schedule to the Scheme the following special provisions relating to "The Monkey Rock Special Rural Zone Area".
 - (a) Under "Specified Area of Locality"—
 - (1) "The Monkey Rock" special Rural Zone area No. 3 Portion of Plantagenet Location 2238.
 - (b) Under "Provisions Relating to Specific Area"—
 - (1) Subdivision of "The Monkey Rock" Special Rural Zone area No. 3 is to be in accordance with the plan of subdivision for this area as endorsed by the Shire Clerk.
 - (2) No lot shall be less than 10 ha.
 - (3) (a) Permitted uses (P).
Residential Dwelling House.
Public Recreation.
(b) Uses which may be permitted at the discretion of Council (AA).
Home Occupations.
Rural.
Veterinary Consulting Rooms.
(c) All other uses are not permitted (X).
 - (4) No dwelling house or outbuilding shall be constructed within 50 metres of any lot boundary provided the council may approve a lesser distance, provided council is of the opinion that the topography or shape of the lots or natural flora upon it make it desirable to alter this provision.
 - (5) The "Plan of Subdivision" referred to in (1) above defines a 50 m wide "no clearing area" adjacent to road reserves. Within the 50 m wide no clearing area, no vegetation shall be removed except to construct driveways unless prior written consent of council is obtained.
 - (6) The "Plan of Subdivision" defines the 70 m contour by a large dotted line. Vegetation within the "Monkey Rock Special Rural Zone Area" north of the 70 m contour shall not be removed or cleared for any reason unless the prior written consent of Council is obtained.
 - (7) The Council may declare the "Monkey Rock Special Rural Area" a strategic firebreak area and develop a specific firebreak strategy for it.
 - (8) No building shall be constructed unless the external materials shall be of a colour and texture approved by Council.
 - (9) No dwelling shall be constructed unless it is connected to a minimum of a 56 000 litre water storage tank, or has an alternative potable water supply that is acceptable to Council. No dwelling shall be considered fit for human habitation unless such a supply has been installed and is operating.

- (10) With the intention of preventing overstocking or other practices detrimental to the amenity within the zone intensive agricultural pursuits and the breeding or keeping of animals for commercial gain shall not be permitted without approval in writing of the Council. In giving approval under this clause the Council may impose limits of stocking or such other conditions as it sees fit and may vary such conditions in the light prevailing seasonal conditions.
- (11) Pig farming will not be permitted.
- (12) Battle axe access legs shall be constructed to a gravel base driveway standard prior to subdivision approval.
- (13) Fences or firebreaks are not permitted above the 70 m contour unless the prior written consent of Council is obtained.

TOWN PLANNING AND DEVELOPMENT ACT
1928 (AS AMENDED).

Advertisement of Approved Town Planning Scheme
Amendment.

Shire of Mandurah Town Planning Scheme No. 1—
Amendment Nos. 138 and 140.

T.P.B. 853/6/13/1, Pts. 138 and 140.

IT is hereby notified for public information, in accordance with section 7 of the Town Planning and Development Act 1928 (as amended) that the Minister for Planning approved the Shire of Mandurah Town Planning Scheme Amendment on 9 November 1983 for the purpose of—

Amendment No. 138: Rezoning Lot 29 Mandurah Terrace, from "Residential B" zone to "Residential C" zone.

Amendment No. 140: Rezoning Pt Murray Loc 5 from "Special Residential" zone to "Public Building" zone.

J. GUILFOYLE,
President.

K. W. DONOHOE,
Shire Clerk.

TOWN PLANNING AND DEVELOPMENT ACT
1928 (AS AMENDED).

Advertisement of Approved Town Planning Scheme
Amendment.

Shire of Mundaring Town Planning Scheme No. 1—
Amendment No. 218.

T.P.B. 853/2/27/1, Pt. 218.

IT is hereby notified for public information, in accordance with section 7 of the Town Planning and Development Act 1928 (as amended) that the Minister for Planning approved the Shire of Mundaring Town Planning Scheme Amendment on 9 November 1983 for the purpose of adding to the Scheme Text a new definition to Clause 1.8 after the definition of "Principal Use" as follows:—

"Rural Industry"—means an industry handling, treating, processing or packing primary products, a workshop, servicing plant or equipment used for rural purposes.

C. DYMOND,
Deputy President.

M. WILLIAMS,
Shire Clerk.

TOWN PLANNING AND DEVELOPMENT ACT
1928 (AS AMENDED).

Shire of Northam Interim Development Order No. 3.

T.P.B. 26/4/23/1, 2.

NOTICE is hereby given that in accordance with the provisions of subsection (2) of section 7B of the Town Planning and Development Act 1928 (as amended), and by direction of the Minister for Planning a summary as set out hereunder of the Shire of Northam Interim Development Order No. 3 made pursuant to the provisions of section 7B of that Act is published for general information.

The Minister for Planning has made copies of this Order available for inspection by any person free of charge at the offices of the Town Planning Board, Oakleigh Building, 22 St George's Terrace, Perth, and at the offices of the Shire of Northam during normal office hours.

SUMMARY.

1. The Shire of Northam Interim Development Order No. 3 contains provisions *inter alia*:—

- (a) That the Order applies to that part of the Shire of Northam specified in the Order.
- (b) That, subject as therein stated, the Northam Shire Council is the authority responsible for its administration.
- (c) That the carrying out of certain development on land within the scope of the Order without approval as stated therein is prohibited.
- (d) Relating to the application for, and grant of approval for, development other than development permitted by the Order.
- (e) Relating to development by a public authority.
- (f) Relating to certain development permitted by this Order.
- (g) Relating to the continuance of the lawful use of land and buildings.
- (h) Relating to appeals against refusal of approval for development or against conditions subject to which approval to carry out development is granted.

2. The Order has effect from and after the publication of this Summary in the *Government Gazette*.

A. J. MIDDLETON,
Shire Clerk.

TOWN PLANNING AND DEVELOPMENT ACT
1928 (AS AMENDED).

Shire of Perenjori.

Resolution Deciding to Prepare a Town Planning
Scheme.

Lands Wholly within the District of the Local Authority
Preparing the Scheme.

Town of Perenjori (Scheme No. 1).

IT is resolved that Council, in pursuance of section 7 of the Town Planning and Development Act 1928 (as amended), prepare the above Town Planning Scheme with reference to an area situate wholly within the Shire of Perenjori and enclosed within the inner edge of red border on a plan now produced to the Council and marked and certified by Shire Clerk under his hand dated 14 September 1983 as "Scheme Area Map".

Dated this 14th day of September, 1983.

M. G. CRAIG,
Shire Clerk.

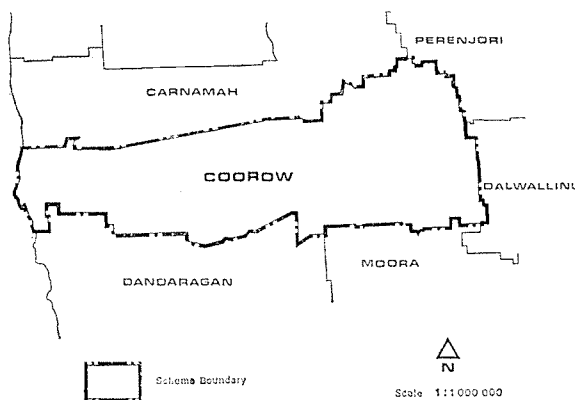
TOWN PLANNING AND DEVELOPMENT
ACT 1928 (AS AMENDED).

Resolution Deciding to Prepare a Town Planning Scheme.

Lands wholly within the District of the Local Authority
Preparing the Scheme.

Shire of Coorow Town Planning Scheme No. 1.

RESOLVED that the Council, in pursuance of section 7 of the Town Planning and Development Act 1928 (as amended) prepare the above Town Planning Scheme with reference to an area situated within the Shire of Coorow and enclosed within the inner edge of Broken Black border on a plan now produced to the Council and marked and certified by the Shire Clerk under his hand dated 19 July 1983 as "Scheme Area Map".



Dated this 19th day of July, 1983.

S. N. HAZELDINE,
Shire Clerk.

PUBLIC WORKS DEPARTMENT

Tenders, closing at West Perth, at 2.30 p.m. on the dates mentioned hereunder, are invited for the following projects. Tenders are to be addressed to the Minister (either for Works or for Water Resources as indicated on the tender document).

C/- Contract Office,
Public Works Department,
Dumas House,
2 Havelock Street,
West Perth. Western Australia 6005.

and are to be endorsed as being a tender for the relevant project.

The highest, lowest, or any tender will not necessarily be accepted.

Contract No.	Project	Closing Date	Tender Documents now available at
23456	Queen Elizabeth II Medical Centre Steam and Condensate Reticulation—Central Plant Building and Tunnels	22/11/83	P.W.D., West Perth
23459	Margaret River Sewerage—Wastewater Treatment Works—Treatment Ponds and Ancillary Works	22/11/83	P.W.D., West Perth
23460	South Hedland Police Station and Licensing Centre—Additions and Alterations (Deposit on Document \$150)	29/11/83	P.W.D., West Perth
23461	Mandurah High School—Repair Fire Damage to Science Blocks	22/11/83	P.W.D., West Perth
23462	Bunbury Technical College Modifications to Buildings Electrical Services	22/11/83	P.W.D., A.D., Bunbury
23463	Nannup Police Complex—Erection	22/11/83	P.W.D., West Perth P.W.D., A.D., Bunbury
23467	Mt. Margaret Aboriginal Community Water Supply Collector Main—Excavation and Preparation of Pipe Trench	29/11/83	P.W.D., West Perth
23468	Goldfields and Agricultural Water Supply Dedari Pump Station Supply and Installation of Electric Motors	13/12/83	P.W.D., W.S., Kalgoorlie
23469	Cranbrook Police Complex—Erection	29/11/83	P.W.D., West Perth P.W.D., A.D., Albany
23470	Poynter Primary School 4 Classrooms Covered Assembly and Resource Centre	22/11/83	P.W.D., West Perth
23471	The Alexander Library Perth Cultural Centre Audio Visual Services Doc. No. 35.2.13 Direct Contract	29/11/83	P.W.D., West Perth
23472	Wiluna Community and Child Health Clinic and Office Fabrication, Delivery and Commissioning	29/11/83	P.W.D., West Perth P.W.D., A.D., Geraldton
23473	South Hedland Police Station Air Conditioning and Mechanical Services	13/12/83	P.W.D., West Perth P.W.D., A.D., S. Hedland
23474	Bunbury Technical College Alterations and Additions Blocks B & C—Mechanical Services	6/12/83	P.W.D., West Perth P.W.D., A.D., Bunbury
23475	Perth Transportable Manual Arts Units 1983/84	29/11/83	P.W.D., West Perth
23476	Merredin Department for Community Welfare District Office Additions	6/12/83	P.W.D., West Perth P.W.D., A.D., Merredin
23477	Dongara District High School Alterations and Additions	6/12/83	P.W.D., West Perth P.W.D., A.D., Geraldton
23478	Glengarry Primary School 4 Classrooms and Covered Assembly	29/11/83	P.W.D., West Perth
ADQ5160	Duncraig High School Supply and Lay Carpet	22/11/83	P.W.D., A.D., Furniture Office, 2nd Floor, Rm 223 2 Havelock Street West Perth 6005
23479	Dongara District High School New Science, Home Economics, Manual Arts, Prevocational and Change Rooms Electrical Installation Nominated Sub Contract	6/12/83	P.W.D., West Perth P.W.D., A.D., Geraldton
23481	Albany Regional Prison—Upgrade Security Fence (Perimeter)	13/12/83	P.W.D., West Perth P.W.D., A.D., Albany
23482	Kalgoorlie Hospital—Demolition of existing Buildings and Diversion of Services	13/12/83	P.W.D., West Perth P.W.D., A.D., Kalgoorlie
23483	Canning Vale Prison Complex—Medium Security Unit—Additional Perimeter Lighting	13/12/83	P.W.D., West Perth
23484	South Hedland Police Station Alterations and Additions—Electrical Services	13/12/83	P.W.D., West Perth P.W.D., A.D., Geraldton P.W.D., A.D., Karratha P.W.D., A.D., South Hedland

PUBLIC WORKS DEPARTMENT—*continued.*

Contract No.	Project	Closing Date	Tender Documents now available at
23485	Dongara District High School—New Science, Home Economics, Manual Arts, Prevocational and Change Rooms—Mechanical Installation	13/12/83	P.W.D., West Perth P.W.D., A.D., Geraldton
23486	Collie Sewerage—Reticulation Area Number 23—PVC Gravity Sewers Schedule of Rates Contract	13/12/83	P.W.D., West Perth
ADQ5177	Paraburdoo District High School—Supply and Lay Carpet	29/11/83	P.W.D., A.D., Furniture Office 2nd Floor, Rm 223 2 Havelock Street West Perth 6005 P.W.D., A.D., Welcome Road Karratha 6714 P.W.D., A.D., Brand Street South Hedland 6722
ADQ5178	Manjimup Primary School Supply and Lay Carpet	29/11/83	P.W.D., A.D., Furniture Office 2nd Floor, Rm 223 2 Havelock Street West Perth 6005 P.W.D., A.D., 11 Stirling Street Bunbury 6230
ADQ5179	Tom Price Primary School Supply and Lay Carpet	29/11/83	P.W.D., A.D., Furniture Office 2nd Floor Rm 223 2 Havelock Street West Perth 6005 P.W.D., A.D., Brand Street South Hedland 6722 P.W.D., A.D., Welcome Road Karratha 6714
ADQ5180	Exmouth District High School Supply and Lay Carpet	29/11/83	P.W.D., A.D., Furniture Office 2nd Floor, Rm 223 2 Havelock Street West Perth 6005 P.W.D., A.D. Welcome Road Karratha 6714 P.W.D., A.D., Olive Terrace Carnarvon 6701
ADQ5181	Manjimup Senior High School Supply and Lay Carpet....	29/11/83	P.W.D., A.D., Furniture Office 2nd Floor, Rm 223 2 Havelock Street West Perth 6005 P.W.D., A.D., 11 Stirling Street Bunbury 6230
ADQ5182	Point Peron Camp School Supply and Installation of Carpet	29/11/83	P.W.D., A.D., Furniture Office 2nd Floor, Rm 223 2 Havelock Street West Perth 6005
ADQ5183	Harvey Agricultural High School Supply and Lay Carpet	29/11/83	P.W.D., A.D., Furniture Office 2nd Floor, Rm 223 2 Havelock Street West Perth 6005 P.W.D., A.D., 11 Stirling St Bunbury W.A. 6230
ADQ5184	Boyanup Primary School Supply and Lay Carpet	29/11/83	P.W.D., A.D., Furniture Office 2nd Floor, Rm 223 2 Havelock Street West Perth 6005 P.W.D., A.D., 11 Stirling St Bunbury W.A. 6230
ADQ5185	Hamilton Hill Primary School Supply and Installation of Carpet	29/11/83	P.W.D., A.D., Furniture Office 2nd Floor, Rm 223 2 Havelock Street West Perth 6005
ADQ5186	Mosman Park Primary School Supply and Lay Carpet	6/12/83	P.W.D., A.D., Furniture Office 2nd Floor, Rm 223 2 Havelock Street West Perth 6005
ADQ5187	West Busselton Primary School Supply and Lay Carpet	29/11/83	P.W.D., A.D., Furniture Office 2nd Floor, Rm 223 2 Havelock Street West Perth 6005 P.W.D., A.D., 11 Stirling Street Bunbury 6230
ADQ5188	Mt Barker Senior High School Supply and Lay Carpet	29/11/83	P.W.D., A.D., Furniture Office 2nd Floor, Rm 223 2 Havelock Street West Perth 6005 P.W.D., A.D., 11 Stirling St Bunbury W.A. 6230
ADQ5189	Newton Moore Senior High School Supply and Lay Carpet	29/11/83	P.W.D., A.D., Furniture Office 2nd Floor, Rm 223 2 Havelock Street West Perth 6005 P.W.D., A.D. 11 Stirling St Bunbury W.A. 6230

PUBLIC WORKS DEPARTMENT—*continued.*
ACCEPTANCE OF TENDERS

Contract No.	Project	Contractor	Amount
23414	Broome Hospital Redevelopment Stage I (Phase 2)	Trident Construction Pty Ltd	\$ 757 623.00
23432	Jervoise Bay Boat Harbour Rubble Mound Breakwater	John Holland Constructions Pty Ltd	423 190.00
23430	Port of Bunbury—Outer Harbour Fishing Industry Facilities Jetty	Clough Engineering Group	187 199.09
23445	King Edward Memorial Hospital Block "A" Main Distribution Board Replacement and Associated Works Phase Two—1983	C. W. Norris & Co. Pty Ltd	34 294.00
23441	Broome Hospital—Phase 2—Redevelopment—Mechanical Services	J. R. Morgan and Co.	96 150.00
23435	Public Health Department 508–514 Hay St., Perth—Internal and External Repairs and Renovations	Doro Pty Ltd....	66 279.00
23444	Karratha Senior High School Internal and External Repairs and Renovations	Russell Leith & Co.	58 600.00

K. T. CADEE,
Under Secretary for Works.

PUBLIC WORKS ACT 1902 (AS AMENDED).

Sale of Land.

P.W. 767/83.

NOTICE is hereby given that His Excellency the Governor has authorised under section 29(5) of the Public Works Act 1902 (as amended) the sale by public auction or private contract of the land hereinafter described, such land being no longer required for the work for which it was taken.

Land.

Portion of Canning Location 3 and 12 being part of Lot 216 on Plan 3380 and being part of the land remaining in Certificate of Title Volume 1017 Folio 193 as is shown more particularly delineated and coloured green on Plan PWD WA 54779.

Dated this 8th day of November, 1983.

K. T. CADEE,
Under Secretary for Works.

Land.

Port Hedland Lot 313 and being the whole of the land in Crown Grant Volume 1650 Folio 535 as is shown more particularly delineated and coloured green on Plan PWD WA 55143.

Dated this 8th day of November, 1983.

K. T. CADEE,
Under Secretary for Works.

PUBLIC WORKS ACT 1902 (AS AMENDED).

Sale of Land.

P.W. 1131/81.

NOTICE is hereby given that His Excellency the Governor has authorised under section 29(7) (a) (ii) of the Public Works Act 1902 (as amended) the sale by public auction or private contract of the land hereunder described, such land being no longer required for the work for which it was acquired.

Land.

Portion of Swan Location 16 and being part of Lot 2 on Diagram 51400 and being part of the land in Certificate of Title Volume 1083 Folio 49 and Volume 1083 Folio 50 as is shown more particularly delineated and coloured green on Plan PWD WA 55096.

Dated this 8th day of November, 1983.

K. T. CADEE,
Under Secretary for Works.

PUBLIC WORKS ACT 1902 (AS AMENDED).

Sale of Land.

P.W. 570/83.

NOTICE is hereby given that His Excellency the Governor has authorised under section 29(7) (a) (ii) of the Public Works Act 1902 (as amended) the sale by public auction or private contract of the land hereunder described, such land being no longer required for the work for which it was acquired.

P.W.W.S. 1146/81

Country Areas Water Supply Act 1947 (as amended); Public Works Act 1902 (as amended)

NOTICE OF INTENTION TO RESUME LAND

Leeman Regional Water Supply—Mt. Peron Bore Site and Headworks

THE Minister for Works hereby gives notice in accordance with the provisions of Section 17 (2) of the Public Works Act 1902 (as amended) that it is intended to take or resume under Section 17(1) of that Act, the pieces or parcels of land described in the Schedule hereto and being all in the Victoria District, for the purpose of the following public work, namely, Leeman Regional Water Supply—Mt. Peron Bore Site and Headworks and that the said pieces or parcels of land are marked off on Plan P.W.D., W.A., 54203, which may be inspected at the office of the Minister for Works, Perth. The additional information contained in the Schedule after the land Descriptions is to define locality only and in no way derogates from the Transfer of Land Act description.

SCHEDULE

No. on Plan P.W.D., W.A. No. 54203	Owner or Reputed Owner	Occupier or Reputed Occupier	Description	Area (approx.)
	Michael Hoskin Stroud, Therese Margaret Stroud, Edward Hoskin Stroud (Registered Proprietors) and William James Muhs (Purchaser under contract of Sale)	William James Muhs	Portion of Victoria Location 10687 and being part of the land in Certificate of Title Volume 1532 Folio 364	2.0027 ha

Dated this 22nd day of November, 1982.

ANDREW MENSAROS,
Minister for Works.

M.R.D. 42/142-C

Main Roads Act 1930 (as amended); Public Works Act 1902 (as amended)

NOTICE OF INTENTION TO TAKE OR RESUME LAND

THE Minister for Works hereby gives notice, in accordance with the provisions of Section 17 (2) of the Public Works Act 1902 (as amended) that it is intended to take or resume under Section 17 (1) of that Act the pieces or parcels of land described in the Schedule hereto and being all in the Greenough District, for the purpose of the following public works, namely, widening of the Geraldton-Mt Magnet Road (9.8 to 24.7 SLK Section) and that the said pieces or parcels of land are marked off on Plan M.R.D., W.A., 8304-213 to 8304-218 which may be inspected at the Office of the Commissioner of Main Roads, Waterloo Crescent, East Perth.

SCHEDULE

No.	Owner or Reputed Owner	Occupier or Reputed Occupier	Description	Area (approx.)
1.	Ilario Amazzini and Vincenza Caterina Amazzini	I. & V. C. Amazzini Portion of Victoria Location 1792 and being part of Lot 1 the subject of diagram 13188 and being part of the land comprised in Certificate of Title Volume 1100 Folio 39	3 823 m ²
2.	Duncan Lindsay Armstrong and Minna Marie Rasmussen	D. L. Armstrong and M. M. Rasmussen Portion of Victoria Location 1792 and being part of Lot 5 the subject of diagram 64229 and being part of the land comprised in Certificate of Title Volume 1650 Folio 489	812 m ²
3.	John Charles Moor and Elizabeth Ann Moor	J. C. & E. A. Moor Portion of Victoria Location 1792 and being part of Lot 4 on diagram 58638 and being part of the land comprised in Certificate of Title Volume 1650 Folio 490	80 m ²
4.	Alfred Azzopardi and Antonia Azzopardi	A. & A. Azzopardi Portion of Victoria Location 1792 and being part of Lot 3 on diagram 58638 and being part of the land comprised in Certificate of Title Volume 1575 Folio 398	450 m ²
5.	Kevin Joseph Critch and Mary Rita Critch	K. J. & M. R. Critch Portion of Victoria Location 1123 and being part of the land comprised in Certificate of Title Volume 1334 Folio 401	9 197 m ²
6.	Kevin Joseph Critch and Mary Rita Critch	K. J. & M. R. Critch Portion of Victoria Location 1419 and being part of the land comprised in Certificate of Title Volume 1024 Folio 543	6 134 m ²
7.	Patrick James O'Brien and Mary Josephine O'Brien	P. J. & M. J. O'Brien Portion of Victoria Location 1815 and being part of Lot 3 on diagram 14004 and being part of the land comprised in Certificate of Title Volume 1112 Folio 738	3 284 m ²
8.	Philip John Kenny and Gemma Kenny	P. J. & G. Kenny Portion of Victoria Location 1815 and being the subject of diagram 23340, and thereon numbered Lot 6 and being part of the land comprised in Certificate of Title Volume 1217 Folio 842	2 462 m ²
9.	R. Maslen Custodians Pty Ltd	R. Maslen Custodians Pty Ltd Portion of Victoria Location 1815 and being part of Lot 4 on diagram 14004 and being part of the land comprised in Certificate of Title Volume 1217 Folio 843	3 654 m ²
10.	Barry John Gaskin and Dianne Gaskin	B. J. & D. Gaskin Portion of Victoria Location 1815 and being part of Lot 2 on diagram 14004 and being part of the land comprised in Certificate of Title Volume 1112 Folio 737	205 m ²
11.	Francesco Oliveri	F. Oliveri Portion of Victoria Location 1815 and being part of Lot 5 on diagram 14004 and being part of the land comprised in Certificate of Title Volume 465 Folio 168A	1 442 m ²
12.	Guiseppe Oliveri and Valma Ellen Oliveri	G. & V. E. Oliveri Portion of Victoria Location 1815 and being part of Lot 7, the subject of diagram 39589 and being part of the land comprised in Certificate of Title Volume 465 Folio 167A	128 m ²
13.	R. Maslen Custodians Pty Ltd	R. Maslen Custodians Pty Ltd Portion of Victoria Locations 1815 and 6873 and being part of the land comprised in Certificate of Title Volume 1514 Folio 267	3.921 ha
14.	Michael James Culloton	M. J. Culloton Portion of Victoria Location 1815 and being part of Lot 8 the subject of diagram 59731 and being part of the land comprised in Certificate of Title Volume 1574 Folio 184	1 000 m ²
15.	Michael James Culloton	M. J. Culloton Portion of each of Victoria Locations 1413, 1414, 1815 and being part of Lot 4 on Plan 5981 (Sheet 1) and being part of the land comprised in Certificate of Title Volume 1574 Folio 185	2.960 ha
16.	Bernard Patrick Clune	B. P. Clune Portion of Victoria Location 1815 and being part of Lot 1 the subject of diagram 26600 and being part of the land comprised in Certificate of Title Volume 1257 Folio 804	1.436 ha
17.	J. J. Clune Pty Ltd	J. J. Clune Pty Ltd Portion of each of Victoria Locations 613 and 1815 and being part of Lot 7 on Plan 5981 and being part of the land comprised in Certificate of Title Volume 1257 Folio 805	1.228 ha
18.	Charles Harry Castledine and Ailsa Ellenor Castledine	C. H. & A. E. Castledine Portion of Victoria Location 6798 and being part of the land comprised in Certificate of Title Volume 1625 Folio 714	1.6394 ha

Dated this 16th day of November, 1983

D. R. WARNER,
Secretary, Main Roads.

M.R.D. 42/147-D-V2

Main Roads Act 1930 (as amended); Public Works Act 1902 (as amended)

NOTICE OF INTENTION TO TAKE OR RESUME LAND

THE Minister for Works hereby gives notice, in accordance with the provisions of Section 17 (2) of the Public Works Act 1902 (as amended) that it is intended to take or resume under Section 17 (1) of that Act the pieces or parcels of land described in the Schedule hereto and being all in the Northampton District, for the purpose of the following public works namely, widening and realignment of the North West Coastal Highway (77.25 to 87.35 SLK section) and that the said pieces or parcels of land are marked off on Plan M.R.D., W.A., 7925-112-1 to 7925-114-1 (inclusive) which may be inspected at the Office of the Commissioner of Main Roads, Waterloo Crescent, East Perth.

SCHEDULE

No.	Owner or Reputed Owner	Occupier or Reputed Occupier	Description	Area (approx.)
1.	Johnson Grazing Pty Ltd	Johnson Grazing Pty Ltd	Portion of Victoria Location 9786 and being part of the land comprised in Crown Lease No. 356/1951	9.4294 ha
2.	Rockvale Pty Ltd	Rockvale Pty Ltd	Portion of Victoria Location 4254 and being part of the land comprised in Certificate of Title Volume 1027 Folio 479	8.1998 ha
3.	Rockvale Pty Ltd	Rockvale Pty Ltd	Portion of Victoria Location 4253 and being part of the land comprised in Certificate of Title Volume 1209 Folio 404	8 059 m ²
4.	Rockvale Pty Ltd	Rockvale Pty Ltd	Portion of Victoria Location 8195 and being part of the land comprised in Certificate of Title Volume 1034, Folio 823	4 776 m ²
5.	Ruby Mary Morris and Ruby Mary Morris as executrix of the Will of Richard Ambrose Morris (deceased)	R. M. Morris	Portion of Victoria Location 4255 and being part of the land comprised in Certificate of Title Volume 1086, Folio 655	4.6729 ha
6.	Ruby Mary Morris and Ruby Mary Morris as executrix of the Will of Richard Ambrose Morris (deceased)	R. M. Morris	Portion of Victoria Location 7623 and being part of the land comprised in Certificate of Title Volume 1083, Folio 953	4.7655 ha
7.	Ruby Mary Morris and Ruby Mary Morris as executrix of the Will of Richard Ambrose Morris (deceased)	R. M. Morris	Portion of Victoria Location 4258 and being part of the land comprised in Certificate of Title Volume 1316, Folio 330	8.4021 ha
8.	Jessie Louvain Simkin as executrix of the Will of Joseph William Enderby Simkin (deceased)	Hon. Minister for Works (Purchaser <i>vide</i> Caveat C626908)	Portion of Victoria Location 4259 and being part of the land comprised in Certificate of Title Volume 1107, Folio 933	8 296 m ²
9.	Googoolili Pty Ltd	Googoolili Pty Ltd	Portion of Victoria Location 4539 and being part of the land comprised in Certificate of Title Volume 1264, Folio 582	2.3680 ha

Dated this 16th day of November 1983.

D. R. WARNER,
Secretary, Main Roads,

M.R.D. 42/208-B

Main Roads Act 1930 (as amended); Public Works Act 1902 (as amended)

NOTICE OF INTENTION TO TAKE OR RESUME LAND

THE Minister for Works hereby gives notice, in accordance with the provisions of Section 17 (2) of the Public Works Act 1902 (as amended) that it is intended to take or resume under Section 17 (1) of that Act the pieces or parcels of land described in the Schedule hereto and being all in the Lake Grace District, for the purpose of the following public works namely, widening of the Albany-Lake Grace Road (7.41-7.58 SLK Section) and that the said pieces or parcels of land are marked off on Plan M.R.D., W.A., 8301-77, which may be inspected at the Office of the Commissioner of Main Roads, Waterloo Crescent, East Perth.

SCHEDULE

No.	Owner or Reputed Owner	Occupier or Reputed Occupier	Description	Area (approx.)
1.	Robert Arthur Lay and Valma Amy Lay	R. A. & V. A. Lay	Portion of Plantagenet Location 5841 and being part of the land comprised in Certificate of Title Volume 1252 Folio 996	1 464 m ²

Dated this 16th day of November, 1983.

D. R. WARNER,
Secretary, Main Roads.

M.R.D. 42/9-C Vol. 2

Main Roads Act 1930 (as amended); Public Works Act 1902 (as amended)

NOTICE OF INTENTION TO TAKE OR RESUME LAND

THE Minister for Works hereby gives notice, in accordance with the provisions of Section 17 (2) of the Public Works Act 1902 (as amended) that it is intended to take or resume under Section 17 (1) of that Act the pieces or parcels of land described in the Schedule hereto and being all in the Williams District, for the purpose of the following public works, namely, widening and realignment of Albany Highway (129·34-132·61 and 134·92-158·0 SLK Sections) and that the said pieces or parcels of land are marked off on Plans M.R.D., W.A., 8109-70 to 8109-72, 8109-74 to 8109-81, 8109-82-1, 8109-83-1, 8109-84 to 8109-86, 8109-87-1 and 8109-88 to 8109-92 which may be inspected at the Office of the Commissioner of Main Roads, Waterloo Crescent, East Perth.

SCHEDULE

No.	Owner or Reputed Owner	Occupier or Reputed Occupier	Description	Area (approx.)
1.	Roy Turnbull Wilkie and Noel Wilkie	Hon. Minister for Works (Purchaser <i>vide</i> Caveat C587604)	Portion of each of Williams Locations 4364, 5302, 3952, 3953 and 186 and being part of the land comprised in Certificate of Title Volume 1154 Folio 455	4·161 ha
2.	Roy Turnbull Wilkie and Noel Wilkie	Hon. Minister for Works (Purchaser <i>vide</i> Caveat C587604)	Portion of each of Williams Locations 7256 and 7297 and being part of the land comprised in Certificate of Title Volume 998 Folio 200	1·1 ha
3.	Elsie Moana Blanche Stone, John Alexander Stone and David Gale Stone as Executors of the Will of John David Stone, Deceased	E. M. B., J. A. & D. G. Stone	Portion of Williams Location 7292 and being part of the land comprised in Certificate of Title Volume 15 Folio 7A	6 950 m ²
4.	Thomas Louis Wilson	Loc. C. Pty Ltd (Purchaser <i>vide</i> Caveat A673530)	Portion of Williams Location 3468 and being part of the land comprised in Certificate of Title Volume 1004 Folio 489	1·205 ha
5.	Thomas Louis Wilson	Loc. C. Pty Ltd (Purchaser <i>vide</i> Caveat A673530)	Portion of Williams Location 421 and being part of the land comprised in Certificate of Title Volume 731 Folio 97	6 860 m ²
6.	Thomas Louis Wilson	Loc. C. Pty Ltd (Purchaser <i>vide</i> Caveat A673530)	Portion of Williams Location 455 and being part of the land comprised in Certificate of Title Volume 724 Folio 112	5 100 m ²
7.	Thomas Louis Wilson	Loc. C. Pty Ltd (Purchaser <i>vide</i> Caveat A673530)	Portion of each of Williams Locations 2251 and 2335 and being part of the land comprised in Certificate of Title Volume 947 Folio 93	2·009 ha
8.	Thomas Louis Wilson	Loc. C. Pty Ltd (Purchaser <i>vide</i> Caveat A673530)	Portion of Williams Location 179 and being part of the land comprised in Certificate of Title Volume CCLV Folio 68	110 m ²
9.	Patrick Eric Williamson, Doris Williamson and Patrick Hilary Williamson	P. E., D., & P. H. Williamson	Portion of Williams Location 13988 and being part of the land comprised in Crown Lease No. 577/1957	2·855 ha
10.	Boyagin Investments Pty Ltd	Boyagin Investments Pty Ltd	Portion of Williams Location 14985 and being part of the land comprised in Crown Lease No. 804/1963	1 860 m ²
11.	Patrick Eric Williamson	P. E. Williamson	Portion of Williams Location 14984 and being part of the land comprised in Crown Lease No. 18/1956	1·692 ha
12.	Thomas Keith Palmer	Hon. Minister for Works (Purchaser <i>vide</i> Caveat C622279)	Portion of Williams Location 3970 and 11192 and being part of Lot 4 on diagram 20107 and being part of the land comprised in Certificate of Title Volume 1364 Folio 690	1·586 ha
13.	Thomas Keith Palmer	Hon. Minister for Works (Purchaser <i>vide</i> Caveat C622279)	Portion of Williams Location 3970 and being part of the land comprised in Certificate of Title Volume 1359 Folio 325	7 620 m ²
14.	Keith Patrick Godriche Palmer, Millicent Palmer and Michael John Palmer	Emandel Pty Ltd (Purchaser <i>vide</i> Caveat C487099)	Portion of Williams Location 3845 and being part of the land comprised in Certificate of Title Volume 1359 Folio 323	6 970 m ²
15.	Keith Patrick Godriche Palmer, Millicent Palmer, Michael John Palmer	Emandel Pty Ltd (Purchaser <i>vide</i> Caveat C487098)	Portion of Williams Location 4540 and being part of the land comprised in Certificate of Title Volume 1359 Folio 324	6 500 m ²
16.	Keith Patrick Godriche Palmer, Millicent Palmer and Michael John Palmer	Emandel Pty Ltd (Purchaser <i>vide</i> Caveat C487102)	Portion of Williams Locations 5179, 832 and 1185 and being part of the land comprised in Certificate of Title Volume 1359 Folio 321	2·39 ha
17.	Williams Golf Club Incorporated	Williams Golf Club Incorporated	Portion of Williams Location 2264 and being part of the land comprised in Certificate of Title Volume 762 Folio 134	9 510 m ²
18.	Williams Golf Club Incorporated	Williams Golf Club Incorporated	Portion of Williams Location 1160 and being part of the land comprised in Certificate of Title Volume 762 Folio 130	4 910 m ²
19.	Munthoola Pty Ltd	Hon. Minister for Works (Purchaser <i>vide</i> Caveat C592286)	Portion of Williams Location 13968 and being part of the land comprised in Certificate of Title Volume 1513 Folio 750	2·089 ha
20.	Munthoola Pty Ltd	Hon. Minister for Works (Purchaser <i>vide</i> Caveat C592286)	Portion of Williams Location 13968 and being part of the land comprised in Certificate of Title Volume 1461 Folio 1000	672 m ²

Dated this 16th day of November, 1983.

D. R. WARNER,
Secretary, Main Roads.

METROPOLITAN WATER AUTHORITY ACT 1982.

Metropolitan Water Supply.

Notice of Intention to Construct Major Works.

M.W.A. File 606691/83; Project Number W06.018.

NOTICE is hereby given in accordance with section 82 of the Metropolitan Water Authority Act 1982 of the intention of the Metropolitan Water Authority to undertake the construction of the following works:—

Mt. Yokine No. 2 Water Tower.

City of Stirling.

The proposed works consist of the construction of a 3 600 cubic metre capacity elevated concrete conical water tower with an overall height of 35 metres above ground level. The tower is to consist of a conical tank 9.5 metres in depth and 35.6 metres in diameter on a 25.5 metre high concrete stand.

The tower will be the same height as the existing water tower on the site and will be complete with roof and all necessary pipework and apparatus.

All works are to be constructed on the northern corner of the Mt. Yokine Reservoir site, Cobham Avenue, Nollamara.

The above works and localities are shown on Plan M.W.A. 18363.

The purpose of the proposed works is to augment the water storage for the surrounding high level zone.

Plans of the proposed works may be inspected at the Customer Services Branch, Metropolitan Water Centre, 629 Newcastle Street, Leederville, between the hours of 9.00 a.m. and 3.30 p.m.

H. J. GLOVER,
Managing Director.

NOTE.

Section 84 of the Metropolitan Water Authority Act 1982 provides that any council or person interested may lodge a written objection with the Authority against the construction or provision of the proposed works, within one month after the date of publication of the above notice.

After the period for receipt of objections has expired and the objections, if any, have been met by amendment of the proposal or are not sufficient to cause the proposals to be amended when considering the general public interest, the Minister may make a notice of Authorisation which is published in the *Government Gazette* authorising the Authority to carry out the construction or provision of the proposed works.

CITY OF GOSNELLS.

STATEMENT OF RECEIPTS AND PAYMENTS FOR THE YEAR ENDED 30 JUNE 1983.

Receipts.		\$
Rates	4 412 879.40	
Licences	75 293.42	
Government Grants and Recoups	1 175 531.13	
Statutory Road Grants	528 300.00	
Income from Property	438 602.33	
Sanitation Charges	769 887.60	
Town Planning	100 027.95	
Cemetery Receipts	82.00	
Transfer from Trust	20 931.94	
Fines and Penalties	9 756.49	
Other Fees	5 963.95	
Addie Mills Senior Citizens' Centre	42 686.98	
All Other Revenue	635 367.51	
Contribution to Works	295 962.72	
Private Works	180 390.33	
Liddelow Homestead Arts and Crafts Committee	13 176.21	
Suspense Account	24 207.36	
		\$8 729 047.32

Payments.		\$
Administration:		
Staff	489 139.23	
Members Section	42 212.50	
Debt Service	1 386 690.48	
Public Works and Services	2 014 571.12	
Parks, Gardens and Reserves	1 012 767.73	
Buildings, Construction and Equipment	509 920.41	
Buildings, Maintenance	366 254.86	
Swimming Pool	94 757.37	
Municipal Golf Links	87 789.51	
Town Planning	206 812.20	
Health Services	141 829.55	
Sanitation	684 775.40	
Prevention of Disease	6 920.26	
Other Health Expenses	5 768.60	

	\$
Addie Mills Senior Citizens' Centre	68 588.00
Bushfire Control	162 439.37
Building Control	181 574.41
Public Works Overhead—Unallocated	62 269.21
Plant, Machinery and Tools	396 577.47
Operation Costs—Unallocated	37 230.05
Materials—Unallocated	31 491.24
Salaries and Wages—Overallocated	Cr. 221.76
Donations and Grants	6 193.72
Other Works and Services:	
Library Service	220 355.68
Ranger and Pound Control	82 513.94
Recreation and Community Services	40 547.19
Other Services	45 209.66
Transfer to Reserve Fund	47 500.00
All Other Expenditure	233 282.54
Private Works	145 291.03
Town Planning Capital Expenditure:	
TPS No. 10	448.25
Liddelow Homestead Arts & Crafts Committee	8 158.01
Suspense Account	—
	\$8 819 657.23

SUMMARY.

	\$
Credit Balance 1 July 1982	227 233.88
Receipts as per Statement	8 729 047.32
	8 956 281.20
Payments as per Statement	8 819 657.23
Credit Balance 30 June 1983	\$136 623.97

BALANCE SHEET AS AT 30 JUNE 1983.

Assets.		\$
Current Assets	746 777.76	
Non-Current Assets	1 420 125.64	
Deferred Assets	182 094.51	
Reserve Fund Contra	125 686.16	
Fixed Assets	9 213 601.32	
	\$11 688 285.39	

Liabilities.

	\$
Current Liabilities	75 898.76
Non-Current Liabilities	1 061 778.64
Deferred Liabilities	7 385 046.81
	\$8 522 724.21

SUMMARY.

	\$
Total Assets	11 688 285.39
Total Liabilities	8 522 724.21
	\$3 165 561.18

We hereby certify that the figures and particulars above are correct.

L. G. RICHARDSON,
Mayor.

G. WHITELEY,
Town Clerk.

The accounts of the City of Gosnells have been audited for the financial year ended 30 June 1983. The accounts have been found to be in order and properly kept in accordance with the provisions of the Local Government Act 1960-1983 and have been allowed.

In my opinion, the Balance Sheet and the related financial statements for the year ended 30 June 1983 have been prepared on a basis consistent with the Local Government Act Accounting Directions and present a true and fair view of the affairs of the City.

W. F. ROLSTON,
Auditor General.

SHIRE OF EAST PILBARA.

Abridged Financial Statements.

Municipal Fund.

STATEMENT OF RECEIPTS AND PAYMENTS FOR THE YEAR ENDED 30 JUNE 1983.

Receipts.		\$
Rates	1 659 721.61	
Payment in Lieu of Rates	265.79	
Licences	1 894.50	
Government Grants and Recoups	1 276 326.69	
Income from Property	103 572.76	
Sanitation	292 966.28	
Fines and Penalties	1 301.00	
Cemeteries	255.00	
Newman Swimming Pool	21 977.00	
Other Fees	5 305.60	
Other Revenue	348 575.71	
Transfers on Trading Funds	86 335.00	
Total Receipts	\$3 798 496.94	

Payments.		\$
Administration:		
Office	308 977.26	
Members	38 425.13	
Debt Service	271 228.59	
Public Works and Services	918 909.33	
Street Lighting	22 291.97	
Reserves Construction	119 254.28	
Reserves Maintenance	238 099.77	
Building Construction	227 743.82	
Buildings Maintenance	346 845.06	
Town Planning	6 189.86	
Private Works	20 294.97	
Health Services	36 679.67	
Sanitation	319 720.20	
Vermin Control	14 874.00	
Bushfire Control	2 339.44	
Dog Control	6 973.29	
Cemeteries	3 283.29	
Public Works Overheads Underallocated	13 141.94	
Plant Machinery and Tools	307 473.11	
Operation Costs Underallocated	72 697.46	
Donations and Grants	29 485.20	
Library Services	57 033.41	
Newman Swimming Pool	57 854.39	
Other Expenditure	325 584.35	
Refunds	5 779.72	
Total Payments	\$3 771 179.51	

SUMMARY.

	\$
Credit Balance 1/7/82	76 262.52
Receipts As Per Statement	3 798 496.94
	3 874 759.46
Payments As Per Statement	3 771 179.51
Credit Balance 30/6/83	\$103 579.95

BALANCE SHEET AS AT 30 JUNE 1983.

Assets.		\$
Current Assets	616 782.63	
Non-Current Assets	589 978.96	
Differed Assets	303 213.54	
Fixed Assets	5 399 634.17	
	\$6 909 609.30	
Liabilities.		\$
Current Liabilities	83 001.01	
Non-Current Liabilities	535 854.29	
Deferred Liabilities	1 116 892.88	
	\$1 735 748.18	

SUMMARY.

	\$
Total Assets	6 909 609.30
Total Liabilities	1 735 748.18
Municipal Accumulation Account Surplus	\$5 173 861.12

Electricity Undertaking.

STATEMENT OF RECEIPTS AND PAYMENTS FOR THE YEAR ENDED 30 JUNE 1983.

Nullagine Electricity Undertakings.

Receipts.		\$
Advance—Municipal Fund	18 000.00	
Consideration Due Under Agreement With S.E.C.		
Recoup Loan Repayments	5 938.78	
Recoup Depreciation	67.00	
Closing Balance Debit 30/6/83	486.60	
	\$24 492.38	
Payments.		\$
Opening Balance Debit 1/7/82	553.60	
Purchase To Capital Asset	18 000.00	
Transfer To Municipal Fund	5 938.78	
	\$24 492.38	

BALANCE SHEET AS AT 30 JUNE 1983.

Assets.		\$
Fixed Assets	42 322.80	
Liabilities.		\$
Current Liabilities	486.60	
Fixed Liabilities	41 836.20	
	\$42 322.80	

Marble Bar Electricity Undertaking.

Receipts.		\$
Due Under Agreement With S.E.C.		
Recoup Loan Repayments	80 396.22	
Payments.		\$
Transfer To Municipal Fund	80 396.22	

BALANCE SHEET AS AT 30 JUNE 1983.

Assets.		\$
Fixed Assets	325 854.04	
Intangible Assets	400.00	
	\$326 254.04	
Liabilities.		\$
Fixed Liabilities	326 254.04	

We hereby certify that the figures and particulars herein are correct, and correspond with books of accounts, vouchers and documents in connection therewith.

R. A. DANIELS,
President.

J. M. READ,
Shire Clerk.

The accounts of the Shire of East Pilbara have been audited for the financial year ended 30 June 1983. The accounts have been found to be in order and properly kept in accordance with the provisions of the Local Government Act 1960 and have been allowed.

In my opinion, the balance sheet and the related financial statements for the year ended 30 June 1983 have been prepared on a basis consistent with the Local Government Act Accounting Directions and present a true and fair view of the affairs of the Shire.

W. F. ROLSTON,
Auditor General.

SHIRE OF KENT.

STATEMENT OF RECEIPTS AND EXPENDITURE FOR YEAR ENDED 30 JUNE 1983.

Receipts.		\$
Rates	304 757.20	
Licences	143 213.94	
Government Grants	243 987.94	
Commonwealth Aid Grants	221 180.00	
Income From Property	38 732.56	
Sanitation Charges	10.00	
Bushfire Control	40.00	
Vermin	54.80	
All Other Revenue	76 066.47	
Total Receipts	76 066.47	
	\$1 028 042.91	

Payments.

Payments.		\$
Administration:		
Staff	101 150.74	
Members	10 441.55	
Debt Service	87 859.40	
Public Works and Services	421 158.70	
Building Construction and Equipment	42 269.29	
Buildings and Maintenance	41 908.69	
Water Supplies	1 380.42	
Health Services	5 644.04	
Vermin Services	829.18	
Bushfire Control	1 350.60	
Traffic Control	1 063.02	
Plant Purchase	74 440.01	
Plant Operation Costs	Cr. 1 123.64	
Materials Purchased	Cr. 402.98	
Remittance to Police Department	140 274.44	
Donations and Grants	617.85	
Private Works	3 080.03	
All Other Expenditure	45 038.54	
Total Payments	\$976 979.88	

SUMMARY.

	\$
Credit Balance 1 July 1982	8 905.48
Add Receipts as per Statement	1 028 042.91
	1 036 948.39
Less Payments as per Statement	976 979.88
Credit Balance as at 30 June 1983	\$59 968.51

BALANCE SHEET AS AT 30 JUNE 1983.

Assets.		\$
Current Assets	80 398.82	
Non-Current Assets	177 780.11	
Deferred Assets	44 806.30	
Fixed Assets	1 202 300.28	
Total Assets	\$1 505 285.51	
Liabilities.		\$
Current Liabilities	20 253.46	
Non-Current Liabilities	91 765.46	
Deferred Liabilities	470 932.18	
Total Liabilities	\$582 951.10	

SUMMARY.

	\$
Total Assets	1 505 285.51
Total Liabilities	582 951.10
Municipal Accumulation Account Surplus	\$922 334.41

We hereby certify that the figures and particulars shown above are correct.

R. W. MORTIMER,
President.

B. L. SPRAGG,
Shire Clerk.

The Accounts of the Shire of Kent have been audited for the financial year ended 30 June 1983. The accounts have been found to be in order and properly kept in accordance with the provisions of the Local Government Act 1960 and have been allowed.

In my opinion, the Balance Sheet and the related financial statements for the year ended 30 June 1983 have been prepared on a basis consistent with the Local Government Act Accounting Directions and present a true and fair view of the affairs of the Shire.

W. F. ROLSTON,
Auditor General.

SHIRE OF NORTHAM.

STATEMENT OF RECEIPTS AND PAYMENTS FOR THE YEAR ENDED 30 JUNE 1983.

Receipts.

	\$
Rates	336 931.23
Licences	107 821.17
Government Grants and Subsidies	341 599.12
Income from Property	52 135.19
Sanitation	25 077.70
Cemetery	14 488.73
Sale of Assets	55 700.00
Loan Reimbursements	12 656.56
Health Act	275 922.45
All Other Revenue	37 097.83
	\$1 259 429.98

Payments.

	\$
Administration:	
Staff	105 613.43
Members	11 541.24
Debt Service	113 440.14
Public Works and Services	311 349.32
Parks, Gardens and Recreation Grounds	53 175.91
Buildings Operation and Maintenance	38 745.96
Purchase of Assets	97 478.90
Health Services	338 595.00
Bushfire Control	11 444.62
Building Control	11 672.73
Cemetery	15 036.53
	\$
Public Works Overheads	90 332.28
Less allocated	90 332.28
Plant Operation Costs:	
Fuels and Oils	30 508.92
Less allocated	30 643.03
Plant Repairs	33 259.54
Less allocated	33 259.54
Materials	74 087.84
Less allocated	73 593.75
	359.98
Payment of Licences to M.R.D.	88 306.17
Donations and Grants	15 253.04
All Other Expenditure	45 193.77
	\$1 257 206.74

SUMMARY.

	\$
Balance at 1/7/82	51 217.57
Receipts to 30/6/83	1 259 429.98
	1 310 647.55
Payments to 30/6/83	1 257 206.74
Credit Balance at 30/6/83	\$53 440.81

BALANCE SHEET AS AT 30 JUNE 1983.

Assets.

	\$
Current Assets	103 747.94
Non-Current Assets	27 719.68
Deferred Assets	37 498.54
Fixed Assets	726 287.80
Total Assets	\$895 253.96

Liabilities.

	\$
Current Liabilities	37 485.94
Non-Current Liabilities	25 590.93
Deferred Liabilities	455 563.49
Total Liabilities	\$518 640.36

SUMMARY.

	\$
Total Assets	895 253.96
Total Liabilities	518 640.36
	\$376 613.60

We hereby certify that the particulars and figures shown are correct.

D. R. ANTONIO,
President.

A. J. MIDDLETON,
Shire Clerk.

The accounts of the Shire of Northam have been audited for the financial year ended 30 June 1983. The accounts have been found to be in order and properly kept in accordance with the provisions of the Local Government Act 1960 and have been allowed.

In my opinion, the Balance Sheet and the related financial statements for the year ended 30 June 1983 have been prepared on a basis consistent with the Local Government Act Accounting Directions and present a true and fair view of the affairs of the Shire.

W. F. ROLSTON,
Auditor General.

LOCAL GOVERNMENT ACT 1960-1983.

Town of Albany.

IT is hereby notified that Mr John William Beamon has been appointed Ranger and Parking Inspector, with effect from 20 October 1983 and in those positions as an authorised person under section 669B and 669C of the Local Government Act 1960-1983, an authorised person under by-laws 7, 14, 21 and 25, and an inspector under by-law 19.

The appointments of Mr Keith Murdock Lawler are cancelled with effect from 1 October 1983.

I. R. HILL,
Town Clerk.

SHIRE OF COLLIE.

Building Surveyor.

IT is hereby notified that Mr. Allan Melville Bond has been appointed Building Surveyor for the Shire of Collie effective as from 31 October 1983.

L. J. CHRISTINGER,
Shire Clerk.

LOCAL GOVERNMENT ACT 1960-1983.

Shire of Gingin.

NOTICE is hereby given that Mr. Michael Kokir has been appointed Ranger for the Shire of Gingin.

The cancellation of Mr. David Harry Lewis is hereby notified.

Dated this 4th day of November, 1983.

N. H. V. WALLACE,
Shire Clerk.

SHIRE OF GINGIN.

Authorised Officer.

NOTICE is hereby given that Mr. Michael Kokir has been appointed a By-laws Officer and an authorised officer under the Control of Vehicles (Off-Road Areas) Act 1978 for the Shire of Gingin.

The cancellation of Mr. David Harry Lewis as a By-laws Officer and an authorised officer under the Control of Vehicles (Off-Road Areas) Act 1978 is hereby notified.

Dated this 4th day of November, 1983.

N. H. V. WALLACE,
Shire Clerk.

DOG ACT 1976.

Shire of Gingin.

NOTICE is hereby given that Mr. Michael Kokir has been appointed an authorised officer for the Shire of Gingin under the provisions of the Dog Act 1976, for the purpose of impounding, seizing, detailing and disposing of dogs and to institute proceedings on behalf of the Council.

The cancellation of the appointment of Mr. David Harry Lewis as an authorised officer under the Dog Act 1976 is hereby notified.

Dated this 4th day of November, 1983.

N. H. V. WALLACE,
Shire Clerk.

Western Australia

LOCAL GOVERNMENT ACT 1960

Municipality of the City of Nedlands

NOTICE REQUIRING PAYMENT OF RATES PRIOR TO SALE

THE several registered proprietors or owners in fee simple, or persons appearing by the last memorial in the Office of the Registrar of Deeds to be seized of the fee simple respectively of the several pieces of land described in third column of the Appendix to this Notice and persons appearing in the Register Book or by memorial in the Office of the Registrar of Deeds to have respectively an estate or interest in the land and whose names appear in the first column of the Appendix to this Notice.

Take notice that—

- (i) Default has been made in the payment to the Council of the abovementioned Municipality of a rate charged on the several pieces of land described in the third column of the Appendix to this Notice, and the default has continued in respect of each separate piece of land for a period greater than 3 years;
- (ii) the total amount owing to the Council in respect of rates and other amounts charged on each piece of land shown in the second column of the Appendix set opposite the description of that piece of land;
- (iii) payment of these amounts representing rates, rubbish charges, charges for clearing fire breaks and interest is hereby required; and
- (iv) in default of payment, the pieces of land will be offered for sale by public auction after the expiration of 105 days from the date of the service of this Notice at a time appointed by the Council.

The pieces of land in respect of which the rates specified in the second column of the Appendix are owing are those severally described in the third column of the Appendix and set opposite the respective amounts so specified.

Dated the 7th day of November 1983.

N. G. LEACH,
Clerk of the Council.

APPENDIX

Names of Registered Proprietors or Owners, and also of all other Persons having an Estate or Interest in the Land	Amount owing showing separately the amount owing as Rates, and any other Amounts owing	Description of the several Pieces of land referred to
William Leonard Bronsdon Address unknown The Metropolitan Water Authority 622 Newcastle Street, Leederville W.A.	Rates \$1 326.44 Other amounts owing \$1 354.09	All that land being Portion of Swan Location 2105 and being Lot 105 on Plan 6203 and being the whole of the land comprised in Certificate of Title ₂ Volume ₂ 1153 ₂ Folio 076

CORRIGENDUM.

LOCAL GOVERNMENT ACT 1960-1983.

City of Stirling.

Notice of Intention to Borrow.

Proposed Loan (No. 201) of \$300 000.

THE notice published under the heading on page 4294 of the *Government Gazette* No. 78 dated 21 October 1983 is corrected as follows:—

After the word "for" in line 5 and before the word "repayable" in line 5 delete the following figure and word:—

"6 years"

and insert

"5 years"

J. M. CAMILLERI,
Mayor.

R. A. CONSTANTINE,
Acting Town Clerk.

LOCAL GOVERNMENT ACT 1960-1983.

Shire of Greenough.

Notice of Intention to Borrow.

Proposed Loan (No. 43) of \$17 700.

PURSUANT to section 610 of the Local Government Act 1960-1983, the Shire of Greenough hereby gives notice that it proposes to borrow money, by the sale of a debenture, repayable at the Office of the Lender, by equal half yearly instalments of principal and interest, for the following terms and purposes: \$17 700 for a period of a 5 year term. Purpose: Reticulation modifications and fencing—Alexander Park.

Plans, specifications and estimates as required by section 609 are available for inspection at the Office of the Council during business hours for thirty-five (35) days after publication of this Notice.

Dated this 10th day of November 1983.

R. W. MASLEN,
President.

R. G. BONE,
Shire Clerk.

LOCAL GOVERNMENT ACT 1960-1983.

Shire of Northampton.

Notice of Intention to Borrow.

Proposed Loan (No. 116) of \$10 000.

PURSUANT to section 610 of the Local Government Act 1960-1983, the Shire of Northampton hereby gives notice that it proposes to borrow money by the sales of a debenture on the following terms for the following purpose: Loan No. 116 of \$10 000.00 for a period of 10 years with repayments to be negotiated every four years and paid half yearly for the term of the loan. Purpose: Improvements to Chiverton House Museum.

Plans, specifications and estimates of costs as required by section 609 of the Local Government Act are open for inspection at the Council office during office hours for 35 days after publication of this notice.

Dated this 9th day of November, 1983.

R. W. ALLEN,
President.

H. J. FRASER,
Shire Clerk.

LOCAL GOVERNMENT ACT 1960-1983.

Loan Poll.

Department of Local Government,
Perth, 14 November 1983.

Proposed Loan No. 245 of \$110 000 for the purpose of
Jerramungup Storm-Water Drainage.

LG: J-3-8.

IT is hereby notified for general information in accordance with section 138 of the Local Government Act, that the result of a loan poll conducted on 5 November 1983, with respect to the above proposed loan was as follows:—

Yes votes	196
No votes	172
Informal votes	8
Total votes cast	376

In a poll in which 52.66% of the persons eligible to vote, did so vote, a majority were for the proposal.

P. FELLOWES,
Secretary for Local Government.

LOCAL GOVERNMENT ACT 1960-1983.

Shire of Wanneroo.

Notice of Intention to Borrow.

Proposed Loan (No. 225) of \$100 000.

PURSUANT to section 610 of the Local Government Act 1960-1983, the Wanneroo Shire Council hereby gives notice that it proposes to borrow money by the sale of debentures for the following purposes:—

Buildings—Burns Beach Hall, Depot Facilities (Part), Wanneroo Recreation Centre, Quinns Sport Pavilion, Wanneroo Netball, Yanchep Surf Life Saving Club and Parks and Gardens Playground Equipment.

The loan for a period of five years will be repayable at the office of the Shire of Wanneroo, by ten half-yearly instalments of principal and interest.

Plans, specifications and estimates of costs as required by section 609 of the Act are available for inspection at the office of the Council during business hours for thirty-five (35) days from publication of this notice.

Dated this 16th day of November, 1983.

R. J. IVAN,
President.

J. R. WATSON,
Acting Shire Clerk.

LOCAL GOVERNMENT ACT 1960-1983.

Revesting of Land in Crown.

Department of Local Government,
Perth, 14 November 1983.

LG: MN-4-5.

APPLICATION has been made by the Shire of Menzies to the Minister for Local Government for a certificate, pursuant to section 596 of the Local Government Act 1960-1983, that the encumbered land specified in the Schedule hereunder be vested in the Crown.

Any person objecting to the issue of such certificate is required to lodge particulars of his objection with the undersigned on or before 16 December 1983, in order that such objection may be placed before the Minister when he considers the application in accordance with the provisions of the Act.

Dated this 14th day of November, 1983.

P. FELLOWES,
Secretary for Local Government.

Schedule.

Registered Proprietors; Menzies Town Lot;
Encumbrances.

Ellen Bromley of Menzies, Married Woman; Northern Section Menzies Town Lot 24 Certificate of Title Vol. 283 Folio 77; Mortgage 1417/1907, Lodged on 13/7/1907 by J. J. Weaver of Menzies, Hotel Keeper.

LOCAL GOVERNMENT ACT 1960-1983.

Loan Poll.

Proposed Loan No. 164 of \$85 000
for the purchase of a residence.

Department of Local Government,
Perth, 11 November 1983.

L.G. N3-8^D.

IT is hereby notified for general information in accordance with section 138 of the Local Government Act 1960-1983, that the result of a loan poll conducted on 22 October 1983 with respect to the above proposed loan was as follows:—

Yes votes	207
No votes	975
Informal votes	—
Total votes cast	1 182

In a poll in which 43.9 of the persons eligible to vote did so vote, a majority were against the proposal.

P. FELLOWES,
Secretary for Local Government.

LOCAL GOVERNMENT ACT 1960-1983.

City of Perth.

Closure of Private Street.

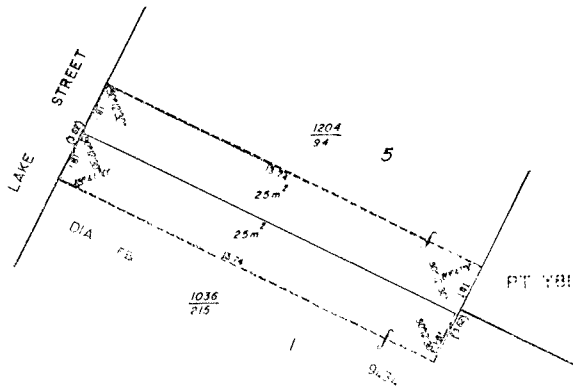
Department of Local Government,
Perth, 30 September, 1983.

LG: P-4-12J.

IT is hereby notified for public information that His Excellency the Governor has approved under the provisions of section 297A of the Local Government Act 1960-1983, the resolution passed by the City of Perth that the private street which is described as portion of Perth Town Lot Y81 and being portion of the land coloured brown on the Land Titles Office Plan 7264 and being portion of the land in Certificate of Title Volume 1204 Folio 94 be closed and the land contained therein be amalgamated with adjoining Lots 1 and 5 Lake Street, North Perth, as shown in the Schedule hereunder.

P. FELLOWES,
Secretary for Local Government.

Schedule.
Diagram No. 65619.



LOCAL GOVERNMENT ACT 1960-1983.

City of Perth.

Closure of Private Street.
Department of Local Government,
Perth, 30 September 1983.

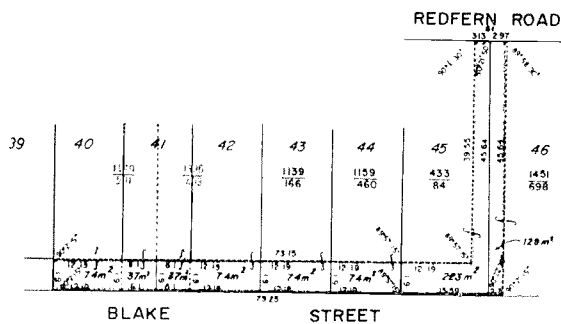
LG: P-4-12H.

IT is hereby notified for public information that His Excellency the Governor has approved under the provisions of section 297A of the Local Government Act, the resolution passed by the City of Perth that the private street which is described as being portion of Swan Location 685 and being portion of the land coloured brown of section A on Land Titles Office Plan 3784(2) and being portion of the land alone remaining in Certificate of Title Volume 44 Folio 361 be closed and the land contained therein be amalgamated with adjoining Pt. Lot 34, and Lots 35-46 (inclusive) Redfern Road, North Perth, as shown in the schedule hereunder.

P. FELLOWES,
Secretary for Local Government.

Schedule.

Diagram No. 65618.



LOCAL GOVERNMENT ACT 1960-1983.

City of Gosnells.

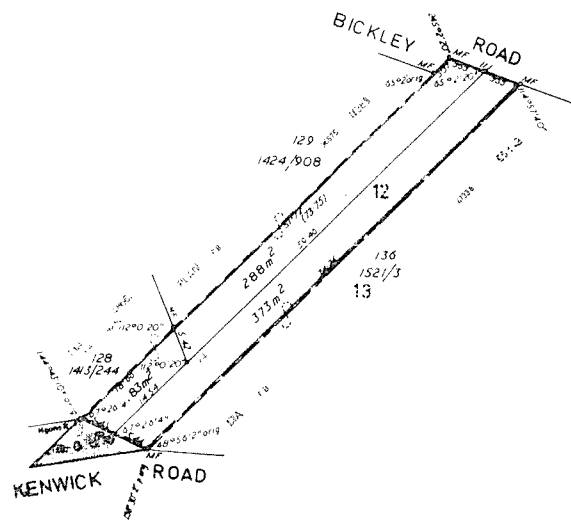
Closure of Private Street.
Department of Local Government,
Perth, 30 September 1983.

LG: GS-4-13.

IT is hereby notified for public information that His Excellency the Governor has approved under the provisions of section 297A of the Local Government Act, the resolution passed by the City of Gosnells that the private street which is described as portion of Canning Location 12 and being part of the land coloured brown on Plan 3148 and being part of the land remaining in Certificate of Title Volume 493 Folio 108 be closed and the land contained therein be amalgamated with adjoining Lots 128 and 136, Kenwick Road and Lot 129 Bickley Road, Kenwick, as shown in the schedule hereunder.

P. FELLOWES,
Secretary for Local Government.

Schedule.
Diagram No. 65617.



LOCAL GOVERNMENT ACT 1960-1982.

Town of Armadale.

Closure of Private Street.
Department of Local Government,
Perth, 29 June 1983.

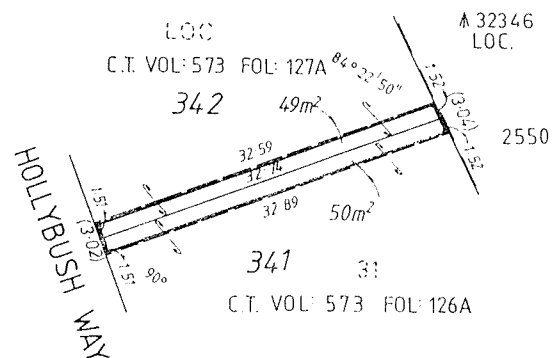
LG: AK-4-13B.

IT is hereby notified for public information that His Excellency the Governor has approved under the provisions of section 297A of the Local Government Act 1960-1982, the resolution passed by the Town of Armadale that portion of the private street which is described as being portion of Canning Location 31 and being part of the land coloured brown and marked Pedestrian Access Way on Plan 10071 and being part of the land in Certificate of Title Volume 569 Folio 17A be closed and the land contained therein be amalgamated to adjoining Lots 341 and 342 Hollybush Way, Westfield as shown in the Schedule hereunder.

P. FELLOWES,
Secretary for Local Government.

Schedule.

Diagram No. 65517.



LOCAL GOVERNMENT ACT 1960-1983.

Town of Geraldton.

Closure of Private Street.
Department of Local Government,
Perth, 8 November 1983.

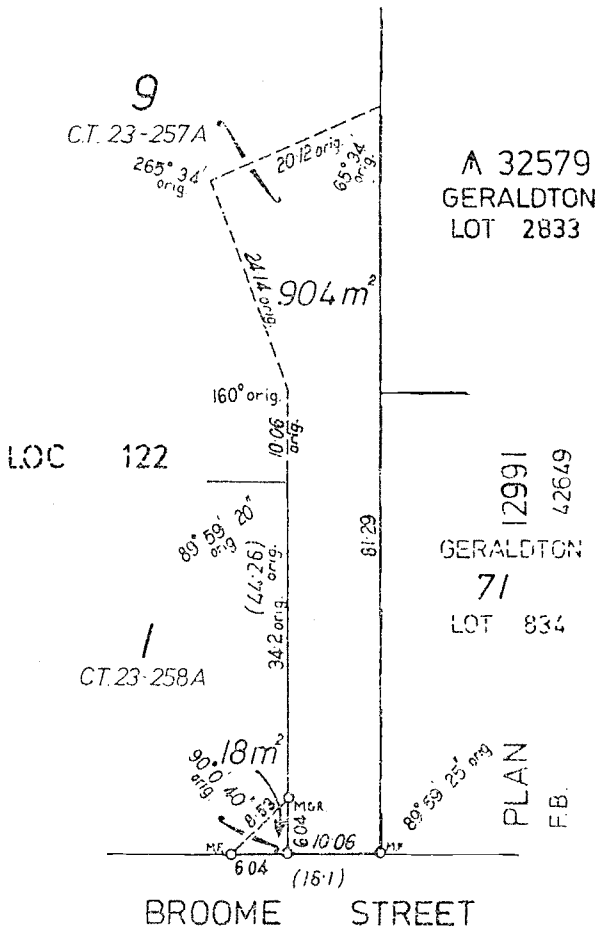
LG: G-4-12.

IT is hereby notified for public information that His Excellency the Governor has approved under the provisions of section 297A of the Local Government Act the resolution passed by the Town of Geraldton that the private street which is described as being portion

of Victoria Location 122 and being part of the land shown on Diagram 33869 and being part of the land alone remaining in Certificate of Title Volume 23 Folio 257A be closed and the land contained therein allocated to adjoining Lot 9 Vincent Street and Lot 1 Broome Street, Spalding, as shown in the schedule hereunder.

P. FELLOWES,
Secretary for Local Government.

Schedule.
Diagram No. 63891.



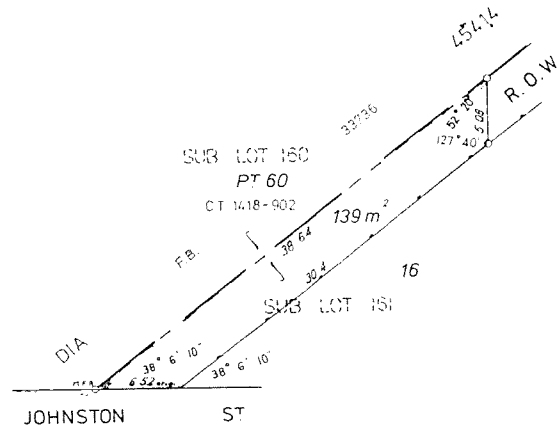
LOCAL GOVERNMENT ACT 1960-1983.

Town of Geraldton.
Closure of Private Street.
Department of Local Government,
Perth, 16 August 1983.

LG: G-4-12C.
IT is hereby notified for public information that His Excellency the Governor has approved under the provisions of section 297A of the Local Government Act 1960-1983, the resolution passed by the Town of Geraldton that portion of the private street which is described as being portions of Geraldton Suburban Lots 158, 161 and 162 and being part of the land alone remaining in Certificate of Title Volume 748 Folio 85 be closed and the land contained therein be amalgamated with adjoining Pt. Lot 60 Johnston Street, Geraldton as shown in the Schedule hereunder.

P. FELLOWES,
Secretary for Local Government.

Schedule.
Diagram No. 65553.



CEMETERIES ACT 1897-1982.

Shire of Manjimup.
Trusteeship.
Department of Local Government,
Perth, 8 November, 1983.
LG: 266/54.

IT is hereby notified for public information that His Excellency the Governor has approved under the provisions of the Cemeteries Act:—

- (a) the cancellation of the appointment of Messrs Hugh Hillier Jackson, Denis William Barnsby, Victor Conte, Cecil Wilfred Kemp, George Henry South, Ernest Henry Warne and Gaston Boyance Todd as trustees to control and manage the Pemberton Public Cemetery;
- (b) the appointment of the Council of the Municipality of Shire of Manjimup as the sole trustee to control and manage the Pemberton Public Cemetery.

P. FELLOWES,
Secretary for Local Government.

LOCAL GOVERNMENT ACT 1960-1983.

Municipal Elections.
Department of Local Government,
Perth, 10 November 1983.

IT is hereby notified, for general information, in accordance with section 138 of the Local Government Act, 1960, that the following persons have been elected Members of the undermentioned Municipalities to fill the vacancies shown in the particulars hereunder:—

Date of Election; Member Elected; Surname, Christian Name; Ward; How vacancy occurred: (a) Effluence of time; (b) Resignation; (c) Death; (d) Disqualification; (e) Other; Name of Previous Member; Remarks.

- Shire of East Pilbara.
- 27/10/83; Bush, Robert; Goldsworthy/Shay Gap; (b); Ford, B. F.; Extraordinary Unopposed.
- City of Stirling.
- 29/10/83; Anderson, Peter James; Osborne; (b); Burkett, G. J.; Extraordinary.

P. FELLOWES,
Secretary for Local Government.

LOCAL GOVERNMENT ACT 1960-1983.

The Municipality of the City of Stirling.

By-laws relating to Public Golf Links.

IN pursuance of the powers conferred upon it by the abovementioned Act and of all other powers enabling it, the Council of the abovementioned Municipality hereby records having resolved on 2 November 1982, to make and submit for confirmation by the Governor the following By-law:

The By-laws of the City of Stirling published in the *Government Gazette* on 12 May 1971 and amended from time to time are hereby amended in the following manner:—

1. By-laws 381, 405, 412 and 414 are deleted.
2. By-law 369 is amended in the following manner:—
 - (i) The figure "414" is deleted and replaced by the figure "413".
 - (ii) The words "118 acres 2 roods 21 perches" are deleted and replaced by "48,008 4 hectares".
 - (iii) The words "Green Fees" shall mean the fees prescribed in "By-law 408 hereof" are deleted.
 - (iv) The words "'Controller' shall mean the person for the time being appointed by the Council to direct, control and manage the Golf Course" are deleted and replaced by the following words:—

" 'Controller' shall mean the person for the time being appointed by the Council to collect green fees and to direct, control and oversee patrons at the Golf Course".
3. By-law 372 is amended by the addition of the words:—

"or, by conduct, causing inconvenience, annoyance or obstruction to any member of the public or officer of the Council" after the words ".....committing any nuisance".
4. By-law 373 is amended by the deletion of the words "paved and".
5. By-law 376 is amended by the deletion of the words "not exceeding seventy-five cents".
6. By-law 397 is amended by the deletion of the words "one inch" and the substitution of "25 mm".
7. By-law 406 is amended by the addition of the words "or permit" after the word "licence".
8. By-law 409 is amended by the deletion of the figure "14" and the substitution of the figure "10", and the addition of the words "unless accompanied by a person not less than 18 years of age" after the words "Golf Course Reserve".

Dated this 17th day of November, 1982.

The Common Seal of City of Stirling was hereunto affixed by authority of a resolution of the Council in the presence of—

[L.S.]

G. J. BURKETT,
Mayor.

M. G. SARGANT,
Town Clerk.

Recommended—

JEFF CARR,
Minister for Local Government.

Approved by His Excellency the Governor in Executive Council the 8th day of November, 1983.

G. PEARCE,
Clerk of the Council.

AGRICULTURE AND RELATED RESOURCES PROTECTION ACT 1976-1980.

LOCAL GOVERNMENT ACT 1960-1983.

The Municipality of the Shire of Boyup Brook.

By-laws Relating to Pest Plants.

IN pursuance of the powers conferred upon it by the abovementioned Acts and of all other powers enabling it, the Council of the abovementioned municipality hereby records having resolved on 15 July 1983, to make and submit for confirmation by the Governor the following by-laws:—

1. These by-laws may be cited as the Shire of Boyup Brook Pest Plant By-laws, 1983.
2. In these by-laws, unless the contrary intention appears—

"Council" means Council of the municipality of the Shire of Boyup Brook;

"district" means the district of the Council;

"pest plant" means a plant described as a pest plant by by-law 4 of these by-laws.

- 3. These by-laws apply in respect of the district.
- 4. Every plant described in the First Schedule to these by-laws is a pest plant.
- 5. (1) The Council may serve on the owner or occupier of private land within the district a duly completed notice in the form of the Second Schedule to these by-laws requiring him to destroy, eradicate or otherwise control any pest plant on that land.
 (2) A person served with a notice under sub-by-law (1) of this by-law shall comply with that notice within the time and in the manner specified therein.
- 6. Where a person fails to comply with a notice under by-law 5 of these by-laws served upon him, the Council may—
 - (a) without payment of any compensation in respect thereof, destroy, eradicate or control, as the case may be, any pest plant, the destruction, eradication or control of which was required by the notice; and
 - (b) recover in a court of competent jurisdiction from the person to whom the notice is directed, the amount of the expense of such destruction, eradication or control.

First Schedule.

Pest Plants.

Common Name.	Scientific Name.
Doublegee.	<i>Emex australis.</i>

Second Schedule.

Agriculture and Related Resources Protection Act 1976-1980.

Shire of Boyup Brook Pest Plant By-laws 1983.

PEST PLANT NOTICE.

No.

To
 (Full names)
 of
 (Address)
 You are hereby given notice under the above by-laws that you are required
 (here specify whether required to destroy, eradicate, or otherwise control)
 the pest plant—

 (Common name) (Scientific name)
 on
 (here specify the land)
 on which you are the
 (owner or occupier)
 This notice may be complied with by
 (here specify manner of achieving destruction, eradication or control)
 Such measures shall be commenced not later than
 (date)
 and shall be completed
 (date)
 Upon failure to comply with this notice within the times specified, the Council may destroy, eradicate or control, as the case may be any specified pest plant at your expense, and if necessary recover the same in a court of competent jurisdiction.
 Date of service of notice

Signature of person authorized by the Council of the municipality of the Shire of Boyup Brook

Dated this 15th day of July, 1983.

The Seal of the Municipality of the Shire of Boyup Brook was affixed hereto in the presence of—

[L.S.]

C. L. MOORE,
 President.
 A. J. R. DOUST,
 Shire Clerk.

Recommended—

JEFF CARR,
 Minister for Local Government.

Confirmed by His Excellency the Governor in Executive Council this 8th day of November, 1983.

G. PEARCE,
 Clerk of the Council.

LOCAL GOVERNMENT ACT 1960-1983.

The Municipality of the Shire of Carnarvon.

By-laws Relating to Holiday Accommodation.

IN pursuance of the powers conferred upon it by the abovementioned Act, and of all other powers enabling it, the Council of the Shire of Carnarvon hereby records having resolved on 20 October 1982 to make and submit for confirmation by the Governor the following amendment to its by-laws published in the *Government Gazette* of 2 May 1975:

By-law 3 (2) of the said by-laws is amended by substituting for the fee of \$2.00 mentioned in line 1 the fee of \$3.50.

Dated this 20th day of October, 1982.

The Common Seal of the Shire of Carnarvon
was hereunto affixed in the presence of—

[L.S.]

R. G. FIDOCK,
President.

A. J. TAYLOR,
Shire Clerk.

Recommended—

JEFF CARR,
Minister for Local Government.

Approved by His Excellency the Governor in Executive Council this 8th day of November, 1983.

G. PEARCE,
Clerk of the Council.

DOG ACT 1976-1977.

The Municipality of the Shire of East Pilbara.

By-laws Relating to Dogs.

IN pursuance of the powers conferred upon it by the abovementioned Act and of all other powers enabling it the Council of the abovementioned Municipality hereby records having resolved on 16 March 1983 to make and submit for confirmation by the Governor the following by-laws:—

PART I—Preliminary.

1. In these by-laws unless the context otherwise requires—

“Act” means the Dog Act 1976 (as amended);

“by-law” means one of these by-laws;

“Clerk” means the Shire Clerk for the time being of the Municipality of the Shire of East Pilbara or the person acting for the time being in that capacity;

“Council” means the Council of the Municipality of the Shire of East Pilbara;

“Schedule” means a schedule to these by-laws;

“sub-by-law” means a sub-by-law of the by-law in which the term is used.

Expressions used in these by-laws have the meanings given to them by the Act.

2. These by-laws apply throughout the whole of the district of the Municipality of the Shire of East Pilbara.

PART II—Impounding of Dogs.

3. The charges in relation to the seizure and impounding of a dog and maintenance thereof in a pound payable under section 29 (4) of the Act are as specified in the First Schedule.

4. (i) The pound keeper shall be in attendance at a pound for the release of dogs at the times and on the days of the week the Clerk determines from time to time.

(ii) In the absence of the pound keeper a claim for a dog seized or impounded may be made to the Clerk or to an authorized person.

(iii) The additional fee specified in the First Schedule is payable where arrangements are made for the release of a dog at a time or on a day other than those determined by the Clerk under sub-by-law (i).

5. The fee payable where a dog is destroyed at the request of the owner thereof pursuant to section 29 (14) of the Act is that specified in the First Schedule.

6. The payment of fees or charges in respect of the seizure, care, detention or destruction of a dog does not relieve the owner of the dog of liability to a penalty under any of the provisions of the Act, the Dog Act Regulations, 1976, or these by-laws.

PART III—Keeping of Dogs.

7. The occupier of premises shall not unless the premises are licensed as an approved kennel establishment or have been granted exemption pursuant to section 26 (3) of the Act keep or permit to be kept on those premises more than—

- (a) two dogs over the age of three months and the young of those dogs under that age if the premises are situated in a gazetted townsite.
- (b) Six dogs over the age of three months and the young of those dogs under that age if the premises are situated outside a gazetted townsite in the district unless a greater number of dogs is reasonably required and the dogs are used for the purpose of tendering, mustering and controlling livestock on those premises.

8. The occupier of premises within a gazetted townsite on which a dog is kept shall—

- (a) cause the premises or portion thereof on which the dog is kept to be fenced in a manner capable of confining the dog;
- (b) ensure that every gate or door in the fence has a proper latch or other means of fastening it;
- (c) maintain the fence and all gates and doors in good order and condition.

9. (i) An application for a licence to keep an approved kennel establishment within a gazetted townsite shall be in writing and shall be in or substantially in the form contained in the Second Schedule and shall be supported by evidence that due notice of the proposed use of the land has been given to persons in the locality.

(ii) Unless the Council otherwise decides an applicant for a licence within a gazetted townsite shall give notice of the proposed use of the land by—

- (a) not less than one advertisement in a newspaper circulating in the district; and
- (b) giving written notice to the owners and occupiers of all adjoining premises at least thirty days before the application is made to the Council.

10. The fee payable for the issue of a licence to keep an approved kennel establishment is that specified in the First Schedule.

11. A licence to keep an approved kennel establishment shall be in or substantially in the form contained in the Third Schedule.

12. The fee payable for the renewal of a licence to keep an approved kennel establishment is that specified in the First Schedule.

13. A person shall not erect a kennel unless it complies with the provisions of these by-laws and until plans and specifications and a local plan showing the proposed site for the kennel and of the yard appurtenant thereto have been approved by the Council and the fee for a licence prescribed in the First Schedule has been paid.

14. The occupier of any premises which have been licensed as an approved kennel establishment, shall provide a kennel or kennels which shall comply with the following specifications—

- (a) each kennel shall have a yard appurtenant thereto;
- (b) each kennel and each yard and every part thereof shall not be at any less distance than 6 metres from the boundaries of the land in the occupation of the occupier;
- (c) each kennel and each yard and every part thereof shall not be at any less distance than 24 metres from any road or street;
- (d) each kennel and each yard and every part thereof shall not be at any less distance than 10 metres from any dwelling house, church, schoolroom, hall or factory;
- (e) the walls shall be rigid, impervious and structurally sound;
- (f) the roof shall be constructed of impervious material or other material approved by the Council's Building Surveyor or Building Inspector;
- (g) all untreated external surfaces of material shall be painted with good quality paint;
- (h) the lowest internal height shall be at least 2 metres from the floor;
- (i) each yard shall be securely fenced and kept securely fenced with a fence not less than 2 metres in height constructed of galvanised iron, wood, galvanised link mesh or netting, or other material approved by Council;
- (j) all gates shall be provided with proper catches or means of fastening;
- (k) the upper surface of the floor of each kennel shall be set at least 100 mm above the surface of the surrounding ground and shall be constructed of granolithic cement finished to a smooth surface, and shall have a fall of not less than 1 in 100; the entire yard shall be surrounded by a drain which shall be properly laid, ventilated and trapped; all floor washings shall pass through this drain and shall be disposed of in accordance with the health requirements of the Council;
- (l) the floor of a yard shall be constructed in the same manner as the floor of the kennel;
- (m) for each dog kept therein every kennel shall have not less than 2 m² of floor space and every yard not less than 2.5 m²;
- (n) each kennel shall be constructed so far as is practicable with materials which prevent or minimise the emission of noise therein;
- (o) shade shall be provided to cover no less than 75% of each yard.

15. A person who keeps or permits dogs to be kept in an approved kennel establishment shall—

- (a) keep dogs in kennels and yards appropriate to the breed or kind in question, sited and maintained in accordance with the requirements of public health and sufficiently secured;
- (b) not permit any dog to escape from the kennel or yard in which it is kept nor wander at large except for the purpose of reasonable exercise whilst under the control of a person; and
- (c) maintain all kennels and yards and all feeding and drinking vessels used by dogs therein in a clean condition and cleanse and disinfect them when required so to do by any authorised person.

16. A right of appeal to a local court is conferred by section 27 of the Act where the Council refuses the grant of a licence or gives notice of intention to cancel a licence.

PART IV—General.

17. The person liable for the control of a dog shall prevent the dog from entering or being in any of the following places in addition to those specified in the Dog Act—

- (a) a public building;
- (b) a theatre or picture garden;
- (c) a house of Worship.

18. The person liable for the control of a dog shall prevent the dog from entering or being in any of the following places in addition to those specified in the Dog Act, unless restrained on a chain, cord, leash or harness—

- (a) a sports ground;
- (b) a car park within a townsite;
- (c) an area set aside for public recreation within a townsite;
- (d) any land vested in or under the control of the Council (not being a road or street).

19. A person who fails to comply with or contravenes any of the provisions of these by-laws commits an offence and is liable on conviction to a maximum penalty of \$100.00.

20. The by-laws relating to Dogs promulgated by the Marble Bar Shire Council and published in the *Government Gazette* of 10 April 1969, are hereby revoked.

First Schedule.

FEES AND CHARGES.

Item	By-law No.		Fee \$
1	3	Seizure and return of a dog without impounding it	10.00
2	3	Seizure and impounding of a dog	30.00
3	3	Maintenance of a dog in a pound—per day or part of a day	3.00
4	4	Return of impounded dog outside normal hours	10.00
5	5	Destruction of a dog	12.00
6	10	Licence to keep an approved kennel establishment	30.00
7	12	Renewal of licence to keep approved kennel establishment	30.00

Second Schedule.

Shire of East Pilbara.

APPLICATION FOR LICENCE OR RENEWAL OF LICENCE TO KEEP APPROVED KENNEL ESTABLISHMENT.

Pursuant to the Dog Act, and the by-laws of the Shire of East Pilbara made thereunder I/We (full name)
of
hereby apply for a licence/the renewal of a licence (strike out whichever is not applicable) to keep an approved kennel establishment at Lot
Street Locality

Attached hereto are—

- (a) a plan of the premises showing the location of the kennels and yards and all other buildings, structures and fences;
- (b) plans and specifications of the kennels;
- (c) evidence that due notice of the proposed use of the premises has been given to persons in the locality;
- (d) a remittance for the fee of \$.....

The kennel establishment will be used for breeding/boarding dogs (strike out which ever is not applicable).

The maximum number of dogs over the age of three months that will be kept there at any one time will be

Where to be used for breeding, the breed of dogs will be and the maximum number of pups that will be kept on the premises at any one time will be

Dated the day of 19.....

Signature of Applicant.

Note: Items (a), (b), and (c) may be struck out if the application is for the renewal of a licence and if no change has been made since the previous application.

Third Schedule.

Shire of East Pilbara.

LICENCE TO KEEP AN APPROVED KENNEL ESTABLISHMENT.

..... is/are the holder(s) of a licence to keep an approved kennel establishment at

This licence has effect for a period of 12 months from the date hereof.

Dated the day of 19.....

Shire Clerk.

Dated this 29th day of April, 1983.

The Common Seal of the Shire of East Pilbara was hereto affixed in the presence of—

[L.S.]

R. A. DANIELS, President.

J. M. READ, Shire Clerk.

Recommended—

JEFF CARR, Minister for Local Government.

Approved by His Excellency the Governor in Executive Council this 8th day of November, 1983.

G. PEARCE, Clerk of the Council.

LOCAL GOVERNMENT ACT 1960-1983.

The Municipality of the Shire of Three Springs.

Repeal of By-laws.

IN pursuance of the powers conferred upon it by the abovementioned Act, and of all other powers enabling it, the Council of the abovementioned Municipality hereby records having resolved on 13 September 1983, to submit for confirmation by the Governor the Repeal of the following by-laws:—

	<i>Government Gazette</i>	Page No.
Discount on Rates	25/8/1933	1246
Long Service Leave	27/11/1953	2356

Dated this 13th day of September, 1983.

The Common Seal of the Shire of Three Springs was hereto affixed in the presence of—

[L.S.]

T. L. READING, President.

N. P. HARTLEY, Shire Clerk.

Recommended—

JEFF CARR, Minister for Local Government.

Approved by His Excellency the Governor in Executive Council this 8th day of November, 1983.

G. PEARCE, Clerk of the Council.

LOCAL GOVERNMENT ACT 1960-1983.
The Municipality of the Shire of Wanneroo.
By-laws Relating to Building Lines.

IN pursuance of the powers conferred upon it by the abovementioned Act and of all other powers enabling it, the Council of the abovementioned Municipality hereby records having resolved on 23 March 1983 to make and submit for confirmation by the Governor, the following by-laws:—

Franklin Road/Lenore Road/Rousset Road Building Line By-law.

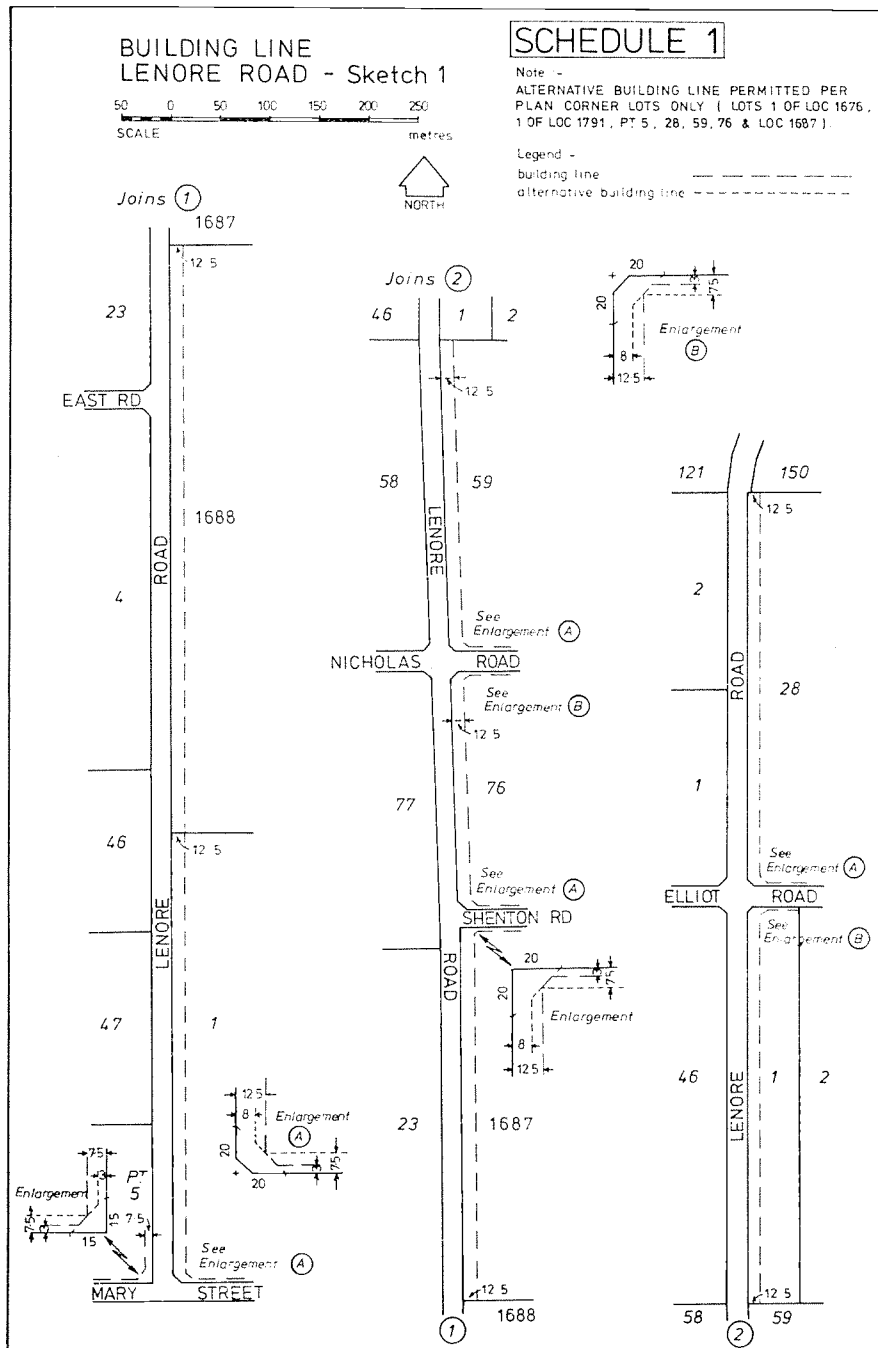
1. A building line is hereby fixed for those sections of Franklin Road/Lenore Road/Rousset Road that are indicated as the broken lines on the plan in Schedule 1, Schedule 2, Schedule 3 and Schedule 4 hereto.

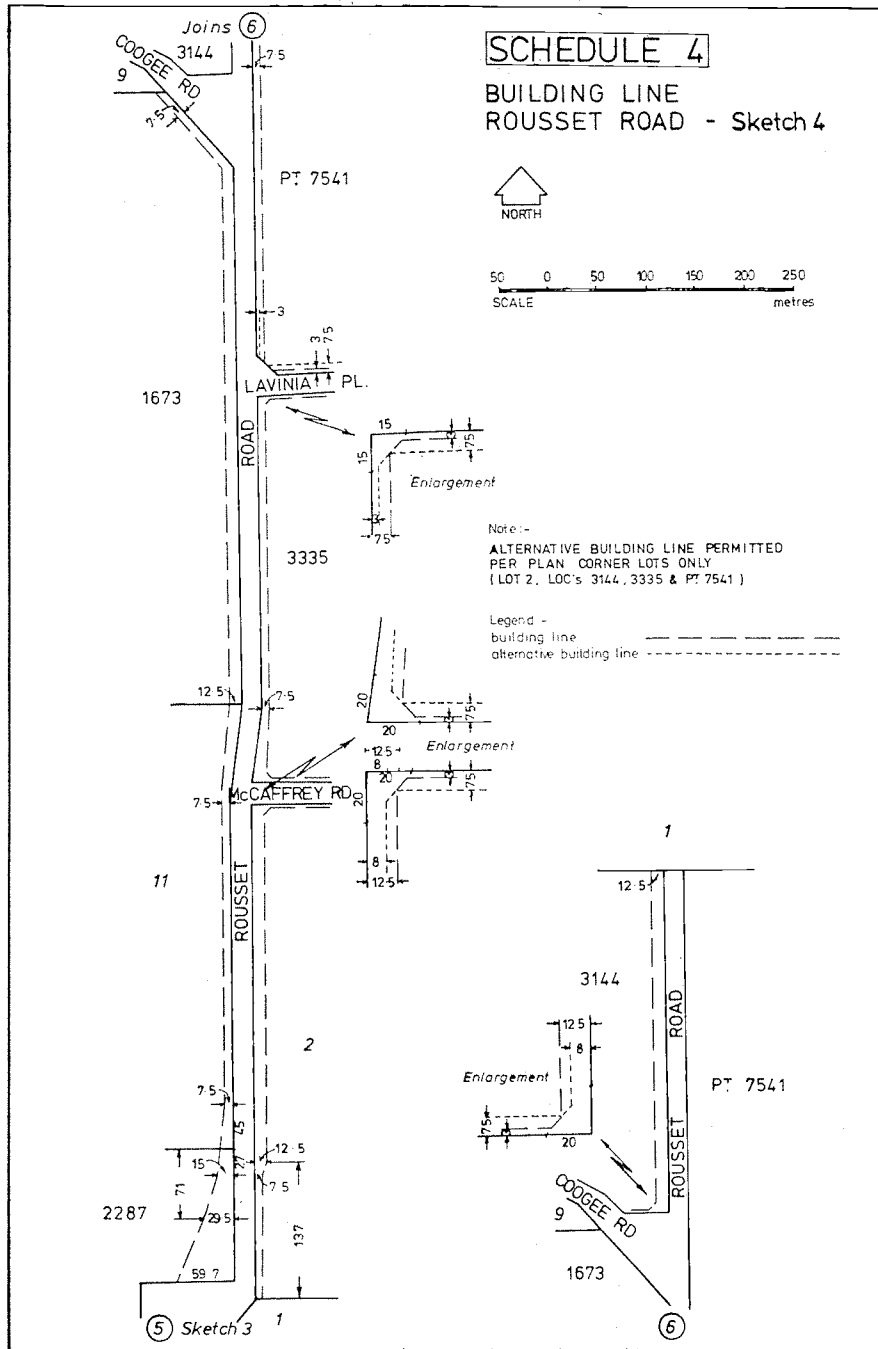
2. No person shall erect or cause to be erected any building or structure whether temporary or otherwise between the building line and the street on which the land abuts.

3. The Wanneroo Shire is the authority for carrying this by-law into effect in accordance with the provisions of the Local Government Act 1960 as amended and enforcing the observance thereof.

Penalty for breach of the by-laws:—

1. A maximum penalty of \$500.
2. A maximum daily penalty of \$50 per day during the breach of the by-laws.





Dated this 16th day of August, 1983.

The Common Seal of the Shire of Wanneroo was hereunto affixed by authority of a resolution of the Council in the presence of—

[L.S.]

R. IVAN, President.

J. D. REIDY-CROFTS, Shire Clerk.

Recommended—

JEFF CARR, Minister for Local Government.

Approved by His Excellency the Governor in Executive Council this 8th day of November, 1983.

G. PEARCE, Clerk of the Council.

DOG ACT 1976 (AS AMENDED).

The Municipality of the Shire of West Arthur.

By-laws Relating to Dogs.

IN pursuance of the powers conferred upon it by the abovementioned Act and of all other powers enabling it, the Council of the abovementioned Municipality hereby records having resolved on 18 August 1983 to make and submit for confirmation by the Governor the following by-laws.

The by-laws of the Shire of West Arthur published in the *Government Gazette* on 1 June 1967 are hereby amended in the following manner.

By deleting the Schedule of Fees and substituting therefor:—

For the seizure or impounding of a dog—\$10.

For the sustenance and maintenance of a dog in a pound—\$2 per day or part of a day.

For the destruction of a dog—\$1.

Dated this 15th day of September, 1983.

The Common Seal of the Shire of West Arthur was hereunder affixed in the presence of—

[L.S.]

A. VANZETTI,
President.

C. J. PERRY,
Shire Clerk.

Recommended—

JEFF CARR,
Minister for Local Government.

Approved by His Excellency the Governor in Executive Council this 8th day of November, 1983.

G. PEARCE,
Clerk of the Council.

CEMETERIES ACT 1897-1982.

The Municipality of the Shire of West Arthur.

By-laws Relating to Darkan and Arthur River Cemeteries.

IN pursuance of the powers conferred upon it by the abovementioned Act and of all other powers enabling it the Council of the abovementioned Municipality hereby records having resolved on 19 May 1983 to make and submit for confirmation by the Governor the following By-law-Amendments to the by-laws approved by His Excellency the Governor on 22 June 1967 and amended from time to time thereafter.

1. Schedule "A" to the existing by-laws is hereby amended by adding the following fees applicable to the Darkan Cemetery Niche Wall.

7. Reservation of single niche and blank plaque	\$30.00
Single niche including plaque and standard inscription	\$85.00
Single niche and standard inscription of plaque (when niche and plaque previously reserved)	\$70.00

Dated this 26th day of September, 1983.

The Common Seal of the Shire of West Arthur was hereunder affixed in the presence of—

[L.S.]

A. VANZETTI,
President.

C. J. PERRY,
Shire Clerk.

Recommended—

JEFF CARR,
Minister for Local Government.

Approved by His Excellency the Governor in Executive Council this 8th day of November, 1983.

G. PEARCE,
Clerk of the Council.

MACHINERY SAFETY ACT 1974.

Department of Industrial Affairs,
Perth, 11 November 1983.

IT is hereby notified for public information that the Hon. Minister for Industrial Relations has appointed

Ronald William Faulds of 3 Neil Street, Rossmoyne, to perform the duties of Deputy Chief Inspector of Machinery, effective from 27 October, 1983, in accordance with section 23(2) of the Machinery Safety Act.

D. K. DANS,
Minister for Industrial Relations.

FACTORIES AND SHOPS ACT 1963.

FACTORIES AND SHOPS EXEMPTION ORDER 1983.

MADE under section 7 by the Minister for Industrial Relations.

Citation. 1. This Order may be cited as the Factories and Shops Exemption Order (No. 26), 1983.

Fremantle People's Day. 2. It is hereby declared that the provisions of the Factories and Shops Act 1963 (as amended), other than those relating to Industrial Awards and Agreements, do not apply between the hours of 10.30 a.m. and 4.30 p.m. on Sunday, 19 February 1984 to that part of the Fremantle Oval on which the Fremantle People's Day will be held.

D. K. DANS,
Minister for Industrial Relations.

Approved by His Excellency the Governor in Executive Council.

G. PEARCE,
Clerk of the Council.

FACTORIES AND SHOPS ACT 1963.

FACTORIES AND SHOPS EXEMPTION ORDER 1983.

MADE under section 7 by the Minister for Industrial Relations.

Citation. 1. This Order may be cited as the Factories and Shops Exemption Order (No. 25), 1983.

Bunbury City Expo, 1983. 2. It is hereby declared that the provisions of the Factories and Shops Act 1963 as amended, other than those relating to industrial awards and agreements, do not apply:—

- (a) between the hours of 12.00 noon and 10.00 p.m. on Friday 25 November 1983; and
- (b) between the hours of 10.00 a.m. and 10.00 p.m. on Saturday 26 November 1983; and
- (c) between the hours of 10.00 a.m. and 6.00 p.m. on Sunday 27 November 1983.

to that part of the Recreation Centre, Bunbury in which the Bunbury City Expo will be held.

D. K. DANS,
Minister for Industrial Relations.

Approved by His Excellency the Governor in Executive Council.

G. PEARCE,
Clerk of the Council.

LAND VALUERS LICENSING ACT 1978.

LAND VALUERS LICENSING AMENDMENT REGULATIONS 1983.

MADE by His Excellency the Governor in Executive Council.

Citation. 1. These regulations may be cited as the Land Valuers Licensing Amendment Regulations 1983.

Commencement. 2. These regulations shall come into operation on 1 January 1984.

Schedule amended. 3. The Schedule to the Land Valuers Licensing Regulations 1979* is deleted and the following Schedule is substituted—

“ Schedule.

	\$
1. Fee for a licence	100
2. Fee for renewal of licence	100
3. Examination fee	25
4. Fee to inspect register	2
5. Fee for certificate as to contents of register	5-”

By His Excellency's Command,

G. PEARCE,
Clerk of the Council.

AGRICULTURE AND RELATED RESOURCES
PROTECTION ACT 1976-1981.

Notice.

Directing Destruction of the Declared Plant *Blackberry*
(*Rubus fruticosus* agg.)

To: All occupiers and owners of private land situated
in the shires/towns/cities shown on the Schedule
below.

THE Agriculture Protection Board, pursuant to the
provision of section 50 of the Agriculture and Related
Resources Protection Act 1976-1981, hereby directs that
the declared plant *Blackberry* (*Rubus fruticosus* agg.)
present on private land owned or occupied by you,
situated within the municipal districts, within the mean-
ing of the Local Government Act, as amended, of
the Shires, Towns and Cities specified in the Schedule
below shall be destroyed by you by the following
methods:

1. Effective grubbing and/or cultivation of all
plants, or
2. Spraying all plants with the recommended dose
of a herbicide registered for this purpose, in
accordance with the requirements of the Agri-
culture and Related Resources Protection
(Spraying Restrictions) Regulations 1979-1981.

You are required to commence the requirement of
this Notice on or before January 3, 1984, and to com-
plete the requirements of this Notice on or before Jan-
uary 31, 1984.

E. N. FITZPATRICK,
Chairman,
Agriculture Protection Board.

Dated 4 November, 1983.

Schedule.

Municipal Districts of Albany, Augusta-Margaret
River, Boyup Brook, Bridgetown, Greenbushes, Bussel-
ton, Capel, Dardanup, Denmark, Donnybrook-Balingup,
Manjimup, Nannup, Plantagenet and the Town of
Albany.

PLANT DISEASES ACT 1914-1981.

Department of Agriculture,
South Perth, 10 November 1983.

Agric. 438/76/V2.

I, the undersigned Minister for Agriculture, being the
Minister charged with the administration of the Plant
Diseases Act 1914-1981, acting in the exercise of the

power in this behalf conferred on me by section 7 (2)
of the said Act, do hereby re-appoint the following
persons as inspectors for the period ending 30 June
1984.

Brian Neville Foster.
Martin Boothman.

H. D. EVANS,
Minister for Agriculture.

PLANT DISEASES ACT 1914-1981.

Department of Agriculture,
South Perth, 10 November 1983.

Agric. 438/76/V2.

I, the undersigned Minister for Agriculture, being the
Minister charged with the administration of the Plant
Diseases Act 1914-1981, acting in the exercise of the
power in this behalf conferred on me by section 7 (2)
of the said Act, do hereby appoint John Alexander
Marshall as an inspector for the period ending 30 June
1983.

H. D. EVANS,
Minister for Agriculture.

PLANT DISEASES ACT 1914-1981.

Department of Agriculture,
South Perth, 10 November 1983.

Agric. 438/76/V2.

I, the undersigned Minister for Agriculture, being the
Minister charged with the administration of the Plant
Diseases Act 1914-1981, acting in the exercise of the
power in this behalf conferred on me by section 7 (2)
of the said Act, do hereby appoint Helen Patricia Pick-
ford as an inspector for the period ending 30 June
1984.

H. D. EVANS,
Minister for Agriculture.

PLANT DISEASES ACT 1914-1981.

Department of Agriculture,
South Perth, 10 November 1983.

Agric. 438/76/V2.

I, the undersigned Minister for Agriculture, being the
Minister charged with the administration of the Plant
Diseases Act 1914-1981, acting in the exercise of the
power in this behalf conferred on me by section 7 (2)
of the said Act, do hereby cancel the appointment of
Rodney Joseph Mills as a temporary inspector.

H. D. EVANS,
Minister for Agriculture.

VETERINARY SURGEONS ACT 1960.

VETERINARY SURGEONS AMENDMENT REGULATIONS 1983.

MADE by His Excellency the Governor in Executive Council.

Citation and
principal
regulations.

1. (1) These regulations may be cited as the Veterinary Surgeons
Amendment Regulations 1983.

(2) In these regulations the Veterinary Surgeons Act Regulations 1979*,
as amended, are referred to as the principal regulations.

Reg. 28A
inserted.

2. After regulation 28 of the principal regulations the following regula-
tion is inserted—

“ 28A. A veterinary surgeon who—

- (a) prescribes any substance that is specified in the Fourth or
the Eighth Schedule to the Poisons Act 1964, as amended,
or is added under that Act to either of those Schedules; or
- (b) signs a written order under regulation 39A of the Poisons
Act Regulations 1965, as amended, for the sale of a mix-
ture of stockfeed with an antibiotic or sulphonamide that is
specified in the Fourth Schedule to the Poisons Act 1964,
as amended, or is added under that Act to that Schedule,
fails to observe the prescribed standards of professional conduct
if he has not, within 7 days before so doing—
- (c) examined any animal to which the substance or mixture
is to be given or administered; or

*Published in the *Government Gazette* on 21 December 1979 at pp. 3992-4010.

(d) discussed the case with the owner or custodian of any animal to which the substance or mixture is to be given or administered and, having regard to all the relevant circumstances of which he has knowledge and to the health and comfort of any animal concerned, satisfied himself that it is appropriate to give or administer the substance or mixture to such animal. ”.

Reg. 42 amended.

3. Regulation 42 of the principal regulations is amended by deleting paragraph (f).

Reg. 46 amended.

4. Regulation 46 of the principal regulations is amended in paragraphs (e) and (f) by inserting after “erected” in each case the following—
“ not ”.

Reg. 54 and heading amended.

5. (1) The heading to regulation 54 of the principal regulations is deleted and the following heading is substituted—

“ Directories. ”.

(2) Regulation 54 of the principal regulations is amended—

(a) by inserting after the regulation designation “54.” the following subregulation designation—

“ (1) ”;

(b) by inserting after “any telephone” the following—

“ or other ”;

(c) by deleting paragraphs (d) and (e) and substituting the following—

“ (d) his private address and the address of his practice and the private address of any other veterinary surgeon with whom he practises; and

(e) the hours during which the premises at which he practises are attended,

or which contains any of that information, and any such entry shall be in ordinary type and setting. ”; and

(d) by inserting at the end of the regulation the following subregulation—

“ (2) An entry shall not pursuant to subregulation (1) of this regulation, be inserted—

(a) in the district guide of a telephone directory; or

(b) in any other directory, in a list containing groupings on a district basis,

except in respect of the district in which the premises referred to are situated. ”.

Reg. 74 amended.

6. Regulation 74 of the principal regulations is amended by deleting paragraph (a) and substituting the following paragraph—

“ (a) make application to the Board, in the form of Form No. 17, for a licence; ”.

By His Excellency’s Command,

G. PEARCE,
Clerk of the Council.

WESTERN AUSTRALIA GOVERNMENT SCHOOL TEACHERS’ TRIBUNAL.

Application S1/83.

In the matter of the Government School Teachers’ Arbitration and Appeal Act and in the matter of an application to amend the Government School Teachers’ Salaries Award (1981).

Between the Minister for Education, Applicant, and the State School Teachers’ Union of Western Australia (Incorporated), Respondent.

Order.

UPON the application of the Minister for Education and upon hearing Mr. M. O’Connor on his behalf and

Mr. W. Latter on behalf of the Respondent and by consent, it is hereby ordered that:

The Government School Teachers’ Salary Award 1981 be amended by deleting therefrom the proviso to the paragraph under the heading Part I—General inserted pursuant to an Order of the Tribunal made on 11 October 1982.

Dated at Perth this 7th day of November, 1983.

C. N. BOYS,
Chairman.

J. R. BATEMAN,
Elected Member.

I. E. FRASER,
Deputy Nominee Member.

STATE TENDER BOARD OF WESTERN AUSTRALIA

Tenders for Government Supplies

Date of Advertising	Schedule No.	Supplies Required	Date of Closing
1983			1983
Oct. 21	57A/83	Electric Lamps (1 year period)—Various Government Departments	Nov. 24
Oct. 21	833A/83	Loader Articulated 1.5 to 1.9 m ³ (1 only)—Westrail	Nov. 24
Nov. 4	864A/83	Wafer Type Tilting Disc Reflux Valves 800 mm one (1) only, 600 mm two (2) only for Boondi Pumping Station, 450 mm one (1) only, 600 mm two (2) only for Harding Dam Pump Station—P.W.W.S.	Nov. 24
Nov. 4	874A/83	Odour Control Systems for the Woodman Point Effluent Pump Station and the Cape Peron Transition Tower—M.W.A. (NOTE: \$50 returnable deposit required for these documents)	Nov. 24

STATE TENDER BOARD OF WESTERN AUSTRALIA—continued.

Tenders for Government Supplies—continued.

Date of Advertising	Schedule No.	Supplies Required	Date of Closing
Nov. 4	877A/83	Fork Lift Truck Battery or L.P. Gas Operated 2 500 kg lifting capacity—Government Print	Nov. 24
Nov. 4	63A/83	Pesticides (one (1) year period)—various Government Departments	Nov. 24
Nov. 4	64A/83	Herbicides (one (1) year period)—various Government Departments	Nov. 24
Nov. 11	881A/83	Switchboards three (3) only for the Government Printing Office	Nov. 24
Nov. 11	883A/83	40kW Front end Loader/Side Shift Backhoe one (1) only and 40 KW Front end Loader/Side Shift extendable Backhoes two (2) only—P.W.D.	Nov. 24
Nov. 11	65A/83	Hospital Grade Disinfectants and Antiseptics—Various Government Depts	Dec. 8
Nov. 11	66A/83	Fish (1 year period)—various Govt Depts	Dec. 1
Nov. 11	67A/83	Refrigerated Water Units (1 year period)—various Govt Depts	Dec. 1
Nov. 11	879A/83	Telephone Exchanges for Albany, Bunbury, Carnarvon, Kalgoorlie, Narrogin, Northam and Welshpool Depots—M.R.D.	Dec. 1
Nov. 11	880A/83	Kitchen equipment for the Swan Districts Hospital	Dec. 1
Nov. 11	882A/83	Butterfly Valves 600 mm four (4) only 450 mm five (5) only for Harding Dam Pumping Station—P.W.W.S.	Dec. 1
Nov. 11	884A/83	Multi Zone Air Handling Units and Fan Coils Units for the Thornlie Technical College Stage 4	Dec. 1
Nov. 11	885A/83	Cab and Chassis 5 tonne Truck two (2) only and the transfer of existing Bedford Van Bodies from Old Chassis to new Chassis—Hospital Laundry and Linen Services	Dec. 1
Nov. 11	68A/83	Poultry (1 year period)—various Govt Depts	Dec. 1
Nov. 11	878A/83	Rear Engined Omnibus Chassis two hundred (200) only over a period of three (3) years with the delivery of thirty-six (36) only by May 1984—M.T.T.	Dec. 8
Nov. 18	69A/83	Room Air Conditioning and Evaporative Cooling Units (1 year period)—various Govt. Depts	Dec. 8
Nov. 18	70A/83	Buckets and Bins (1 year period)—various Govt Depts	Dec. 8
Nov. 18	906A/83	Hand Cleaner, Solvent and Solventless (from date of acceptance to October 19, 1984) (recall) of Item 15 and 16 of 34A/83—various Govt Depts	Dec. 8
Nov. 18	907A/83	Double Air Valves (50 mm—approx. 40 only, 100 mm—approx. 10 only)—M.W.A.	Dec. 8
Nov. 18	908A/83	Pressure/level control Valves (75 mm—20 only, 100 mm—2 only, 300 mm—2 only)—M.W.A.	Dec. 8
Nov. 18	909A/83	Computing equipment—Government Chemical Laboratories	Dec. 8
<i>Service</i>			
Nov. 4	875A/83	Armoured Car and Security Services (2 year period)—Treasury Department	Nov. 24
Nov. 11	886A/83	Making and Trimming of Police Shirts (1 year period)—Police Dept	Dec. 1

For Sale by Tender

Date of Advertising	Schedule No.	For Sale	Date of Closing
1983			1983
Nov. 4	867A/83	1977 Dodge 1.5 Ton Van (XQE 975) (recalled) at Derby	Nov. 24
Nov. 4	868A/83	1980 Commodore VC Sedan (XQM 972) and Holden HZ Sedan (UQQ 581) at Karratha	Nov. 24
Nov. 4	870A/83	1974 Mitsui-Seiki Air Compressor (PW 284) at Broome	Nov. 24
Nov. 4	871A/83	C/P 250 Air Compressor (UQT 513) and C/P 260 Air Compressor (PW 265) at Geraldton	Nov. 24
Nov. 4	872A/83	1981 Commodore VC Station Sedan (XQM 233) and 1979 Holden HZ Station Sedan (XQI 578) at Wyndham	Nov. 24
Nov. 4	873A/83	1978 Landrover Panel Van (XQF 217) at East Perth	Nov. 17
Nov. 11	888A/83	200 Litre Drums (330 only)—M.W.A.—Mirrabooka Water Treatment Plant Depot	Nov. 24
Nov. 11	889A/83	Scrap Steel—(approx. 120 tonnes) from 1 January, 1984 to 31st December, 1984 at Metropolitan Water Authority, Kew Street, Welshpool and Lemnos Street, Shenton Park Depots	Nov. 24
Nov. 11	890A/83	Surplus equipment—Car Refrigerators, Aerials, Batteries, Knapsacks, Miscellaneous Small Motor Parts, Pump and Pulley, Fuel Pumps and Rifle Telescopic Sight at Agriculture Protection Board, South Perth	Nov. 24
Nov. 11	891A/83	Firearms (6) only at Maylands	Nov. 24
Nov. 11	892A/83	Surplus Computer equipment (Terminals, Controllers, Card Readers, Printers, Wang 2000T Computers with Tape Drive, Wang Documentation and Cassette Tapes and Software—Education Department	Nov. 24
Nov. 11	899A/83	1978 Daihatsu Delta Crew Cab Truck (MRD 3851) at East Perth	Nov. 24
Nov. 18	901A/83	1976 Zetor Tractor (MRD 212) at East Perth	Dec. 1
Nov. 18	902A/83	Ingersoll Rand Portable Air Compressor (MRD 539) at East Perth	Dec. 1
Nov. 18	905A/83	1978 Nissan Patrol 4WD Utility (MRD 3485), 1979 Daihatsu Crew Cab Truck (MRD 4745), 1965 Bedford Truck with Water Tank (MRD 1408) and 1974 Ford Table Top Truck (MRD 842) at East Perth	Dec. 1
Nov. 18	903A/83	1967 Bedford "R" 4 x 4 Fire Truck (UQR 690) at Collie	Dec. 8
Nov. 18	904A/83	Toyota HJ45 Land Cruiser Utility (XQC 261) at Kununurra	Dec. 8

Tenders addressed to the Chairman, State Tender Board, 815 Hay Street, Perth, will be received for the abovementioned schedules until 10 a.m. on the dates of closing.

Tenders must be properly endorsed on envelopes otherwise they are liable to rejection.

Tender forms and full particulars may be obtained on application at the Tender Board Office, 815 Hay Street, Perth and at points of inspection.

No Tender necessarily accepted.

B. E. CORBOY,
Chairman, Tender Board.

STATE TENDER BOARD OF WESTERN AUSTRALIA—*continued.*

ACCEPTANCE OF TENDERS

Schedule No.	Contractor	Particulars	Department Concerned	Rate
<i>Supply and Delivery</i>				
43A/83	Abbott Australasia Pty Ltd	Sterile Winged Infusion Sets (Scalp Vein) (1 year period) Items 1-6	Various	\$35/100
49A/83	Grace Bros. Removals	Packing, unpacking and transport of Furniture and Effects of Policemen (2 year period)	Police	Details on application
651A/83	Baron Rubber Pty Ltd	Four thousand (4 000 only) Rubber Springs for NCDA Couplers	Westrail	\$4.34 each
714A/83	K.D.G. Instruments Pty Ltd	One (1) Instrumentation Control System	M.W.A.	Total \$20 257
<i>Purchase and Removal</i>				
785A/83	Various	Diving equipment (Tanks, Regulators, Air Bottles, Vests), Tents and Back Packs at Graylands	W.A.C.A.E.	Details on application
788A/83	G. Phillips	Item 1: 1981 Holden WB One Tonne Tray Top Truck (XQO 099) at Karratha	P.W.D.	\$3 500
800A/83	K. N. Hasleby	Boltons Mess Caravan (MRD 486) at Carnarvon	M.R.D.	\$375
802A/83	C. Guerinoni	Arrow Single Berth Maintenance Caravan (MRD 956) at Kununurra	M.R.D.	\$2 256.60
813A/83	Grosse Hull Pty Ltd	1979 Toyota Land Cruiser FJ45 Panel Van (XQE 400) at Wyndham	P.W.D.	\$3 880
815A/83	Ray Mack Motors	Item 1: 1980 Commodore VC Station Sedan (XQL 533) at Kununurra	P.W.D.	\$807
		Item 2: 1980 Commodore VC Station Sedan (XQL 534) at Kununurra		\$4 721
	R. Eyden	Item 3: 1979 Holden HZ One Tonne Van (XQI 423) at Kununurra		\$2 550
816A/83	H. D. Walker	1980 Falcon XD Panel Van (XQM 374) at South Hedland	P.W.D.	\$3 400
818A/83	W. J. Beacham	1973 Chamberlain MK III Compact Tractor (MRD 116) at East Perth	M.R.D.	\$2 348
819A/83	Ray Mack Motors	1981 Holden WB Utility (XQM 263) at South Hedland	P.W.D.	\$3 112
820A/83	T. Banton	1981 Commodore VH Sedan (MRD 5576) at Kununurra	M.R.D.	\$5 275
824A/83	Soltoggio Bros.	1970 Leyland Albion Cab/Chassis (MRD 620) at East Perth	M.R.D.	\$868
825A/83	R. Chave	Item 1: 1980 Isuzu KB25 Utility (MRD 4970) at East Perth	M.R.D.	\$1 622
	Bay City Motors	Item 2: 1981 Holden WB Utility (MRD 5732) at East Perth		\$3 900
		Item 3: 1982 Holden WB Utility (MRD 6021) at East Perth		\$3 800
	D. & M. Boswood	Item 4: 1981 Holden WB Panel Van (MRD 5770) at East Perth		\$2 478
826A/83	Major Motors Pty Ltd	Item 1: 1979 Toyota Dyna RU20R Crew Cab Truck (MRD 4546) at East Perth	M.R.D.	\$1 410
	Soltoggio Bros.	Item 3: 1978 Toyota Dyna RU20R Crew Cab Truck (MRD 3284) at East Perth		\$766
829A/83	Ray Mack Motors Pty Ltd	Item 1: 1980 Toyota HJ45 Land Cruiser Flat Top, Diesel (MRD 4863) at Port Hedland	M.R.D.	\$3 651
	Travel Trend Fremantle	Item 2: 1980 Toyota HJ45 Diesel Land Cruiser Flat Top (MRD 4864) at Port Hedland		\$1 627
841A/83	J. Wilkinson	Item 1: 1978 Daihatsu Delta V34 Crew Cab Truck (MRD 3848) at East Perth	M.R.D.	\$1 166
	Soltoggio Bros.	Item 2: 1979 Daihatsu Delta V34 Crew Cab Truck (MRD 3850) at East Perth		\$726
	R. Owen	Item 3: 1978 Toyota RU20 RPQ Crew Cab Truck (MRD 3480) at East Perth		\$1 420
847A/83	P. C. Rooney	1977 Holden HZ Sedan (XQA 699) at Gnangara	Forests	\$1 437.37
849A/83	D. R. Cavanagh	Item 1: 1977 Yamaha AG175 Motor Cycle (UQ 185) at Gnangara	Forests	\$210.50
	D. C. Bray	Item 2: 1977 Yamaha AG175 Motor Cycle (UQ186) at Gnangara		\$358
	S. E. Gillies	Item 3: 1978 Yamaha AG175 Motor Cycle (UQ 367) at Gnangara		\$275
<i>All Tenders Declined</i>				
540A/83		Disposal—Thread Sealing Cotton Balls (large 46 mm and 75 mm; small 44 mm and 68 mm) at Wembley	Govt Print	
<i>Cancellation of Contract</i>				
740A/82	Statewide Cleaning Supplies	Supply of Polishers and Vacuum Cleaners (1 year period) Item 8(c) Heavy Duty Vacuum Beater Sweepers	Various	

MAIN ROADS DEPARTMENT

Tenders

Tenders are invited for the following projects.

Tender documents are available from the Clerk-in-Charge, Orders Section, Main Roads Department, Waterloo Crescent, East Perth.

Tender No.	Description	Closing Date 1983
160/83	Precast prestressed concrete deck beams for four bridges on the Yule section Newman-Port Hedland Road	November 29
159/83	Precast prestressed concrete deck beams for four bridges on the Laura River to Halls Creek section of the Great Northern Highway	November 29
154/83	Precast prestressed concrete deck beams for Bridge No. 1189 at Nine Mile Creek on Great Northern Highway immediately north of Port Hedland	November 29
56/83	Road construction and widening Karratha-Dampier Road Pilbara Division	December 20
99/83	Road widening Geraldton-Mt. Magnet Road	December 13
74/83	Road and bridge construction, Beechboro-Gosnells Highway, Hardey Road to Great Eastern Highway section	December 20

D. R. WARNER,
Secretary, Main Roads.

APPOINTMENTS.

(Under section 6 of the Registration of Births, Deaths and Marriages Act 1961-1979.)

Registrar General's Office,
Perth, 14 November 1983.

THE following appointments have been approved:—

R.G. No. 107/71.—That Sergeant Terence Peter Wright has been appointed as Assistant District Registrar of Births and Deaths for the Katanning Registry District

to maintain an office at Ravensthorpe *vice* of Sergeant D. A. Webster. This appointment dates from 27 October 1983.

R.G. No. 77/73.—That Sergeant Geoffrey Peter Marr has been appointed as Assistant District Registrar of Births and Deaths for the Plantagenet Registry District to maintain an office at Gnowangerup during the absence on leave of Sergeant A. F. M. Stewart. This appointment dates from 14 November 1983 to 4 December 1983.

R. A. PEERS,
Registrar General.

IRON ORE (CLEVELAND-CLIFFS) AGREEMENT ACT 1964.

CLIFFS ROBE RIVER IRON ASSOCIATES, CAPE LAMBERT ORE WHARF AMENDMENT BY-LAWS 1983.

MADE by His Excellency the Governor in Executive Council on the recommendation of the Company within the meaning of the Iron Ore (Cleveland-Cliffs) Agreement Act 1964, as amended.

Citation and principal by-laws.

1. (1) These by-laws may be cited as the Cliffs Robe River Iron Associates, Cape Lambert Ore Wharf Amendment By-laws 1983.

(2) In these by-laws the Cliffs Robe River Iron Associates, Cape Lambert Ore Wharf By-laws*, as amended, are referred to as the principal by-laws.

Second Schedule amended.

2. The Second Schedule to the principal by-laws is amended by deleting Form 1 and substituting the following—

“ Form 1.

TOWAGE RATES.

Deadweight Tonnage (Metric)	Towage Charge (In and Out inclusive) \$
Under 40 000	11 784
at least 40 000 and under 50 000	12 198
at least 50 000 and under 60 000	13 764
at least 60 000 and under 70 000	15 218
at least 70 000 and under 80 000	18 017
at least 80 000 and under 90 000	20 357
at least 90 000 and under 100 000	24 229
at least 100 000 and under 120 000	30 049
at least 120 000 and under 140 000	31 050
at least 140 000 and under 160 000	32 695
at least 160 000	35 789

Tug Hire:

Hourly rate per tug exclusive of towage—

\$1 424 per hour or part thereof with a minimum charge as for 2 hours.

*Published in the *Government Gazette* 13 December 1974.

Cancellation:

- (1) When ordered for 0830-1600, Monday-Friday (excluding Public Holidays)—\$2 305.
- (2) All other times—\$4 610. ”.

Fourth Schedule substituted.

3. The Fourth Schedule to the principal by-laws is deleted and the following schedule is substituted—

“ Fourth Schedule.

MISCELLANEOUS CHARGES.

- 1. Mooring and unmooring labour—\$31.31 per man-hour or part thereof.
- 2. Workboat (lines, launch and crew)—\$248.00 per hour or part thereof with a minimum charge as for 2 hours and with no provision for cancellation.
- 3. Watchmen as required by by-law 55 (or for any other reason)—\$31.31 per hour or part thereof.
- 4. Water at \$2.58 per kilolitre. ”.

By His Excellency's Command,

G. PEARCE,
Clerk of the Council.

IRON ORE (CLEVELAND-CLIFFS) AGREEMENT ACT 1964.
CLIFFS ROBE RIVER IRON ASSOCIATES, CAPE LAMBERT
SERVICE WHARF AMENDMENT BY-LAWS 1983.

MADE by His Excellency the Governor in Executive Council on the recommendation of the Company within the meaning of the Iron Ore (Cleveland-Cliffs) Agreement Act 1964, as amended.

Citation and principal by-laws.

- 1. (1) These by-laws may be cited as the Cliffs Robe River Iron Associates, Cape Lambert Service Wharf Amendment By-laws 1983.
- (2) In these by-laws the Cliffs Robe River Iron Associates, Cape Lambert Service Wharf By-laws*, as amended, are referred to as the principal by-laws.

Second Schedule amended.

2. The Second Schedule to the principal by-laws is amended by deleting Form 1 and substituting the following—

“ Form 1.

TOWAGE RATES.

Gross Tonnage	Towage charge per tug hour (Min Hire 2 Hrs.)
Under 5 000	\$ 712
at least 5 000 and under 8 000	830
at least 8 000 and under 11 000	948
at least 11 000 and under 14 000	1 067
at least 14 000 and under 17 000	1 189
at least 17 000 and under 20 000	1 304
at least 20 000	1 424

Tug Hire:

Hourly rate per tug exclusive of towage—\$1 424 per hour or part thereof with a minimum charge as for 2 hours.

Cancellation:

- (1) When ordered for 08 30-16 00, Monday-Friday (excluding Public Holidays)—\$712.
- (2) All other times—\$1 424. ”.

Fourth Schedule amended.

3. The Fourth Schedule to the principal by-laws is amended where indicated in column 1 hereunder by deleting the amount shown in column 2 and substituting the corresponding amount shown in column 3.

column 1 (item number)	column 2 (existing amount)	column 3 (new amount)
1	\$23.00	\$26.00
2	\$2.30	\$2.58
4	\$23.00	\$26.00
5	\$221.00	\$248.00
6	\$27.95	\$31.31
7	\$40.00	\$45.00

By His Excellency's Command,

G. PEARCE,
Clerk of the Council.

MINING ACT 1978-1982.

Appointment.

Department of Mines,
Perth, 8 November 1983.

THE Governor in Executive Council has been pleased to deal with the following appointments:

Paul Michael Heaney as a Warden of Mines under Section 13 of the Mining Act 1978-1982.

D. R. KELLY,
Director General of Mines.

CORRIGENDUM.

MINING ACT 1978-1982.

THE notice appearing in the *Government Gazette* No. 84 dated 11 November 1983 under the heading Mining Act 1978-1982.

Page 4537 under the subheading "Notice of Intention to Forfeit Prospecting Licences for Non-Payment of Rent" Prospecting Licence 15/7—Newmont Holdings Pty Ltd is amended to read Prospecting Licence 15/7—Reed, John Alfred.

D. R. KELLY,
Director General and
Under Secretary for Mines.

MINES REGULATION ACT 1946.

Appointment.

Department of Mines,
Perth, 8 November 1983.

THE Governor in Executive Council has been pleased to deal with the following appointments:

John Arthur Watson as Special Inspector of Mines (Electricity) in accordance with section 6 of the Mines Regulation Act 1946.

D. R. KELLY,
Director General of Mines.

Commonwealth of Australia.

PETROLEUM (SUBMERGED LANDS) ACT 1967.

Surrender of Exploration Permit WA-37-P.

NOTICE is hereby given that I have this day registered the surrender by Woodside Petroleum Development Pty Ltd, Woodside Oil Ltd, Mid-Eastern Oil Ltd, Shell Development (Australia) Pty Ltd, BHP Petroleum Pty Ltd and BP Petroleum Development Australia Pty Ltd of Exploration Permit WA-37-P to take effect pursuant to Section 95 (2) of the said Act, on the date this notice appears in the *Government Gazette*.

PETER M'CALLUM DOWDING,
Designated Authority.

Made under the Petroleum (Submerged Lands) Act 1967 of the Commonwealth of Australia.

MINING ACT 1904

Department of Mines,
Perth, 8 November 1983.

IN accordance with the provisions of the Mining Act 1904, His Excellency the Governor in Executive Council has been pleased to deal with the following mining tenements.

D. R. KELLY,
Director General of Mines.

The undermentioned applications of Gold Mining Leases were approved conditionally:

Mineral Field	District	No. of Leases
Broad Arrow		24/3000, 24/3015, 24/3017, 24/3019 to 24/3025, 24/3036 to 24/3040 24/3043 to 24/3049 24/3054
Mt Margaret	Mt Malcolm	37/2538, 37/2539, 37/3051, 37/3052, 37/3057 to 37/3059, 37/3062, 37/3063, 37/3065, 37/3067
Murchison	Meekatharra	51/2459
Phillips River		74/282 and 74/283

The undermentioned applications for Coal Mining Leases were approved conditionally:

Mineral Field	District	No. of Leases
Gascoyne		09/100 to 09/119
South West		70/2767, 70/2772 to 70/2774, 70/2777 to 70/2782, 70/2787 70/2788, 70/8667 and 70/8668, 70/4451 to 70/4453 70/4643 to 70/4654

The undermentioned applications of Gold Mining Leases were refused:

Mineral Field	District	No. of Leases
Gascoyne		09/107, 09/113
North Coolgardie	Niagara	40/1182, 40/1206
Pilbara	Marble Bar	45/1773, 45/1874
Murchison	Meekatharra	51/2460
East Murchison	Black Range	57/1574
South West		70/332
Phillips River		74/284 and 74/285
Kimberley		80/378

The undermentioned applications for Coal Mining Leases were refused:

Mineral Field	District	No. of Leases
South West		70/6911 to 70/6914

MINING ACT 1904—continued

The surrender of the undermentioned Mineral Lease was approved:

Mineral Field	District	No. of Leases
Coolgardie	247 S.A.

The undermentioned applications for Authority to Mine on Exempted Lands were approved conditionally:

Authority to Mine	Tenement No. (Mineral Claims)	Mineral Field	District
24199 and 24/209	24/2066, 24/2086	Broad Arrow
26/312	26/2646	East Coolgardie
27/129, 27/133, 27/134	27/1947, 27/2000, 27/2002	East Coolgardie	Kanowna
40/94	40/1220	North Coolgardie	Niagara
45/763 and 45/764	45/10234 and 45/10235	Pilbara	Marble Bar
47/616 to 47/631	47/4777 to 47/4792	West Pilbara
51/398 and 51/379 to 51/381	51/4472, 51/4569, 51/4571, 51/4579	Murchison	Meekatharra
52/418	52/4304	Peak Hill
57/217 and 57/218	57/4889 and 57/4890	East Murchison	Black Range
74/138	74/1797	Phillips River
	Tenement No. (Prospecting Area)		
26/322	26/6044	East Coolgardie

The undermentioned applications for Authority to Mine on Exempted Lands were refused and the reserved land excised from the Mineral Claim applications:

Authority to Mine	Tenement No. (Mineral Claims)	Mineral Field	District
24/265 to 24/267	24/2375, 24/2378, 24/2380	Broad Arrow

Licence to Treat Tailings

The undermentioned applications were refused:

Mineral Field	District	No. of Leases
Coolgardie	15/217 (5022H)
Yilgarn	77/237 (3404H)

Licence to Remove and Treat Tailings

Mineral Field	District	No. of Leases
Mt Margaret	Mt Malcolm	37/103 (4005H)

Licence to Remove and Treat Mining Material

Mineral Field	District	No. of Leases
Mt Margaret	Mt Malcolm	37/104 (4006H)

MINES REGULATION ACT 1946-1974.

MINES REGULATION AMENDMENT REGULATIONS (No. 2) 1983.

MADE by His Excellency the Governor in Executive Council.

Citation. 1. These regulations may be cited as the Mines Regulation Amendment Regulations (No. 2) 1983.

Reg. 22.1 amended. 2. Regulation 22.1 of the Mines Regulation Act Regulations 1976*, as amended, is amended—

(a) by inserting after the regulation designation "22.1" the subregulation designation "(1)"; and

(b) by inserting the following subregulation—

" (2) For the purpose of these regulations the "appropriate authority" referred to in this Code is the State Mining Engineer. "

By His Excellency's Command,

G. PEARCE,
Clerk of the Council.

COMPANIES (WESTERN AUSTRALIA) CODE.
(Section 392 (2).)

Notice of Resolution.

Loftie Pty. Ltd. (in liquidation).

NOTICE is hereby given that at an Extraordinary General Meeting of Members of Loftie Pty. Ltd. held on 11 November 1983, the following Special Resolution was passed:

That the company be wound up voluntarily and that Mr. Ewen Hubert Malcolm is hereby appointed Liquidator of the company.

Dated at Perth this 15th day of November, 1983.

E. H. MALCOLM,
Liquidator.

(Ewen Malcolm & Co., 1st Floor, 353 Rokeby Road, Subiaco 6008.)

TRUSTEES ACT 1962.

In the matter of the will of Marty Bertha Ball, formerly of 21 Strickland Street, South Perth in the State of Western Australia, Married Woman, late of Gwentyfred Nursing Home, Gwentyfred Road, South Perth in the said State, Widow deceased.

CREDITORS and other persons having claims (to which section 63 of the Trustees Act 1962 relates) in respect of the estate of the abovenamed deceased, who died at Gwentyfred Nursing Home, Gwentyfred Road, South Perth in the said State, on 20 July 1983 are required by the Trustees of her Estate, Rosemary Elizabeth Martin of 43 Stanley Street, Nedlands, Western Australia, Solicitor, and Garry Hamilton Lawton of 34 Bournemouth Crescent, Wembley Downs, Western Australia, Solicitor, to send particulars of their claims to them at the address hereunder by 19 December 1983, after which date the Trustees may convey or distribute the assets, having regard only to the claims of which they then have notice.

LOHRMANN TINDAL & GUTHRIE,
20th Floor,
Allendale Square,
77 St. George's Terrace,
Perth, W.A. 6000.

TRUSTEES ACT 1962.

Notice to Creditors and Claimants.

CREDITORS and other persons having claims (to which section 63 of the Trustees Act 1962 relates) in respect of the Estates of the undermentioned deceased persons, are required by Perpetual Trustees W.A. Ltd. of 89 St. George's Terrace, Perth to send particulars of their claims to the Company, by the undermentioned date, after which date the said Company may convey or distribute the assets, having regard only to the claims of which the Company then has notice.

Claims for the following expire 23 December, 1983.
Richardson, Phyllis Kathleen (also known as Phyllis Kathleen Richardson), late of Unit 1, 66 Strickland Street, South Perth. Spinster. Died 28 July 1983.

Vivian, Myrtle Janet late of 11 Wilberforce Street, Mt. Hawthorn. Widow. Died 22 August 1983.

Claims for the following expire 30 December 1983.
Bussell, Dorothy Margaret late of 10 Bay View Street, Busselton. Widow. Died 3 February 1983.

Dated at Perth this 15th day of November, 1983.

Perpetual Trustees W.A. Ltd.,

P. D. M. HUGHES,
Trust Administrator.

WEST AUSTRALIAN TRUSTEES LIMITED
ACT 1893.

NOTICE is hereby given that pursuant to section 4A of the West Australian Trustees Limited Act 1893 West Australian Trustees Limited has elected to administer the Estate of Mrs. Daria Lukean Sakin Widow late of Margaret River who died on 12 May 1983. Election filed on 11 November 1983.

Dated at Perth this 16th day of November, 1983.

L. C. RICHARDSON,
General Manager.

TRUSTEES ACT 1962.

Notices to Creditors and Claimants.

WEST AUSTRALIAN TRUSTEES LIMITED of 135 St. George's Terrace, Perth requires creditors and other persons having claims (to which section 63 of the Trustees Act 1962 relates) in respect of the estates of the undermentioned deceased persons, to send particulars of their claims to it by the date stated hereunder, after which date the Company may convey or distribute the assets, having regard only to the claims of which it then has notice.

Last Day for Claims: 19/12/83.

De Raad, Veronica, late of 12 Peaker Court, Busselton, Married Woman, died 30/8/83 (Enquiries to 11 Stirling Street, Bunbury Tel. 21 1336).

Elstner, Rita May, late of 55 (in the Will 610) Greenway Avenue, Thornlie, Widow, died 20/10/83.

Fossilo, Elizabeth, formerly of 122 Watkins Street, Hilton late of Hamilton Hill Nursing Home, Ivermeay Road, Hamilton Hill, Widow, died 11/10/83.

McKay, Kevin Joseph, late of 16 Sir James Avenue, Harvey, Forestry Worker, died 18/8/83 (Enquiries to 11 Stirling Street, Bunbury Tel. 21 1336).

Roofh, Aleaca Emmeline Hilda (in the Will and otherwise known as Hilda Ralph), late of 18 Helena Street, Guildford, Widow, died 27/8/83.

Van Heeren, Arie, formerly of Albany Highway, Kendenup late of Permanent Care Unit, Regional Hospital, Albany, Retired Farmer, died 22/9/83.

Dated at Perth this 16th day of November, 1983.

L. C. RICHARDSON,
General Manager.

TRUSTEES ACT 1962.

Notice to Creditors and Claimants.

CREDITORS and other persons having claims (to which section 63 of the Trustees Act relates) in respect of the Estates of the undermentioned deceased persons are required to send particulars of their claims to me on or before 19 December 1983, after which date I may convey or distribute the assets, having regard only to the claims of which I then have notice.

Alexander, Dorothy Evelyn, late of 74 Drummond Street, Bedford, Widow, died 3/11/83.

Beacham, Willis James, late of Flat 24, 144 Lincoln Street, Highgate, Retired Westrail Employee, died 7/11/83.

Booker, Leslie Arthur, late of 88 Monash Avenue, Hollywood, Retired Warehouseman, died 1/11/83.

Boyes, Violet, late of 24 Bradford Street, Cannington, Widow, died 25/10/83.

Clifton, William Claude, late of Port Hedland Nursing Home, Port Hedland, Pensioner, died 11/10/83.

Cuthbert, Frank Harper, late of Sunset Hospital, Beatrice Road, Dalkeith, Pensioner, died 29/9/83.

Deal, Ida May, late of 10 Hillary Street, Willagee, Widow, died 13/6/81.

Deal, William Edward, late of 10 Hillary Street, Willagee, Butcher, died 30/6/82.

Glasson, Ronald George, late of 5 MacDonald Street, Kalgoorlie, Retired Storeman, died 31/8/83.
 Harris, Olive Maud, late of 176 Central Avenue, Inglewood, Spinster, died 31/10/83.
 Langley, Geoffrey Harry, late of 5 Darling Street, Hilton, Retired Waterside Worker, died 18/10/83.
 Meppelink, Derk Gerhardus, late of 151 Fulham Street, Kewdale, Contractor, died 16/9/83.
 Pompilee, Pompey, late of Numbala Nunga Derby Nursing Home, Derby, Pensioner, died 18/7/83.
 Robinson, Gwendoline Ruth, late of Mt. Henry Hospital, Cloister Avenue, Como, Divorcee, died 25/10/83.
 Stansfield, Francis Joseph, late of 15 Maroog Way, Nollamara, Retired Foreman, died 1/11/83.
 Welstand, Margaret, late of Unit 358 Elloura Hollywood Village, 31 Williams Road, Nedlands, Widow, died 1/11/83.
 Wray, Francis Raymond, late of Lesmurdie Road, Lesmurdie, Retired Printer, died 6/11/83.
 Dated this 14th day of November, 1983.

S. H. HAYWARD,
 Public Trustee,
 Public Trust Office,
 565 Hay Street, Perth.

SPECIAL NOTICE.

Concerning "Government Gazette" notices for publication lodged at the Government Printer's Wembley Office—notice must be lodged with "Parliamentary Papers" Salvado Road, Wembley prior to 3.00 p.m. on the Wednesday before publication.

WILLIAM C. BROWN, J.P.
 Government Printer.
 NOTICE

Subscriptions are required to commence and terminate with a quarter.

The *Government Gazette* is published on Friday in each week, unless interfered with by public holidays or other unforeseen circumstances.

SUBSCRIPTIONS:—The subscriptions to the *Government Gazette* are as follows:—

Annual subscriptions, \$207.00; nine months, \$157.00; six months, \$105.00; three months, \$54.00; single copies (current year), \$1.70; single copies (previous years, up to 10 years), \$2.00, over 10 years, \$2.20.

STANDING ORDER SUBSCRIPTION SERVICE

(Price quoted includes postage)
 Western Australian Statutes—Per Annum.

	Local (W.A.) \$	Interstate \$	Overseas \$
Loose Statutes	34.50	43.20	44.00
Bound Statutes	91.00	99.70	100.50
Loose and Bound	125.50	142.90	144.50

Sessional Bills—\$43.00 Australia Wide.

(5)—29781

REPORT ON THE INQUIRY INTO THE BUILDING INDUSTRY OF WESTERN AUSTRALIA, 1973-74

(Enquirer, Charles Howard Smith, Q.C.)

Prices—

Counter Sales—\$1.00
 Mailed W.A.—\$2.10
 Mailed Eastern States—\$2.35
 Mailed—W.A.—\$4.10
 Mailed Interstate—\$4.35

REPORT OF THE COMMITTEE TO ENQUIRE INTO THE PROVISIONS OF WELFARE SERVICES BY LOCAL GOVERNMENT IN WESTERN AUSTRALIA, MAY 1981.

CHAIRMAN MR. L. F. O'MEARA

Price \$3.50

Mailed Plus Postage on 1 kg.

REPORT 1983 OF THE HONORARY ROYAL COMMISSION INTO THE SUITABILITY OF PRESENT LAWS RELATING TO RACING AND TROTTING IN WESTERN AUSTRALIA

In their application to the allocation of surplus T.A.B. moneys as provided in the Totalisator Agency Betting Board Act 1960-1973 in particular and other related Acts and Issues.

(Commissioner—Hon. N. E. Baxter)

Prices:

Counter Sales—\$2.50
 Mailed W.A.—\$3.60
 Mailed Interstate—\$3.85

ELECTORAL ACT ENQUIRY REPORT OF HIS HONOUR A. E. KAY TO THE

HONOURABLE D. H. O'NEIL, M.L.A.
 CHIEF SECRETARY

October 1978.

Counter Sales—\$2.00
 Mailed W.A.—\$3.10
 Mailed Interstate—\$3.35

INQUIRY INTO THE FUTURE ORGANISATION OF THE LEGAL PROFESSION IN WESTERN AUSTRALIA REPORT 1983.

Chairman:
Hon. Gresley Clarkson, Q.C.

Prices—

COUNTER SALES—\$4.00
MAILED PLUS POSTAGE ON 1 kg.

TECHNICAL EDUCATION DIVISION STAFFING REVIEW REPORT OF THE PANEL OF REVIEW (JANUARY) 1983

Chairman—Mr. Bruce W. E. Dormer

Price—

Counter Sales—\$7.00
Mailed plus Postage on 2 kg

COMMITTEE OF INQUIRY INTO RATES AND TAXES ATTACHED TO LAND VALUATION, REPORT 1975

(Mr. Gerald Keall, Chairman)

Prices—

Counter Sales—\$2.30
Mailed Plus Postage on 1 kg

N O T I C E

TRADING HOURS

WEMBLEY—HEAD OFFICE
(Parliamentary Papers)

GOVERNMENT PRINTER'S
PUBLICATION SALES OFFICE
9 SALVADO ROAD, WEMBLEY

Phone 381 3111 Extensions 374 and 376

8.00 a.m. to 4.30 p.m.
(Continually Mon. to Fri.)

PERTH OFFICE

GOVERNMENT PUBLICATIONS CENTRE
(Parliamentary Papers)

Ground Floor Superannuation Bldg.
32 St. George's Terrace, Perth 6000

Telephone 325 0231 Ext. 375
8.15 a.m. to 4.25 p.m.
(Continually Mon. to Fri.)

**ROTTNEST ISLAND
IN HISTORY AND
LEGEND**

Its Discovery and Development
Natural Beauties,
Fauna and Flora.

By W. Somerville.

Prices—

Counter Sales—\$3.50
Mailed W.A.—\$4.60
Mailed Interstate \$4.85

**THE NATURAL FEATURES OF
ROTTNEST ISLAND**

Collated by G. R. W. Meadly M.Sc.

Prices—

Counter Sales—\$1.80
Mailed Plus Postage on 143 grams

**THE SUPPLEMENTARY
REPORT OF O. F. DIXON**

Regarding Allegations of Graft and
Corruption Within the Police Force 1982

Prices—

Counter Sales—\$0.80
Mailed W.A.—\$1.50
Mailed Interstate—\$1.60

**THE REPORT OF O. F. DIXON
ON**

**A. THE ACTION TAKEN BY THE POLICE
REGARDING ALLEGATIONS OF GRAFT
AND CORRUPTION WITHIN THE
POLICE FORCE**

AND

**B. WHAT FURTHER ACTION IS NECESSARY
REGARDING SUCH ALLEGATIONS—1982.**

Prices—

Counter Sales—\$2.00
Mailed Local—\$3.10
Mailed Eastern States—\$3.35

THE PARLIAMENT OF W.A. DIGEST

1982 (No. 10)

(Compiled in the Offices of the Clerk of the
Legislative Assembly)
(Synopsis of Bills)

Price—\$0.90

Mailed—\$1.70

**DOG ACT REVIEW COMMITTEE
REPORT MAY 1983**

Chairman Mr. F. H. Cavanough

Prices—

Counter Sales—\$1.90

Mailed W.A.—\$3.00

Mailed Interstate—\$3.25

**REPORT ON LAMB MARKETING
IN WESTERN AUSTRALIA**

by Consumer Protection Bureau,
5th July, 1974.

Prices—

Counter Sales—\$1.40

Mailed Plus Postage on 1 kg

REPORT OF

**THE SPECIAL COMMITTEE ON
THE PROPOSAL FOR A WEST-
ERN AUSTRALIAN HERITAGE
COMMISSION — 1975.**

(Chairman—Mr. R. H. Doig)

PRICES—

Counter Sales—\$1.50

Mailed W.A.—\$2.60

Mailed Interstate—\$2.85

THE PILBARA STUDY

**REPORT ON THE INDUSTRIAL
DEVELOPMENT OF THE PILBARA—
JUNE 1974**

(By the Pilbara Study Group Director—
E. C. R. Spooner.)

Prices—

Counter Sales—\$3.00

Mailed Plus Postage on 2 kg

**REPORT OF THE
ROYAL COMMISSION INTO
GAMBLING, 1974**

(Commissioner Mr. P. R. Adams, Q.C.)

Prices—

Counter Sales—\$3.00

Mailed W.A.—\$4.10

Mailed Interstate—\$4.35

**REPORT OF THE SELECT COMMITTEE
OF THE LEGISLATIVE COUNCIL ON—
CULTURAL AND RECREATIONAL
FACILITIES 1982**

Chairman Hon. A. A. Lewis, M.L.C.

Counter Sales—\$1.00

Mailed Local—\$1.70

Mailed Interstate—\$1.80

**PARLIAMENT OF
WESTERN AUSTRALIA
LEGISLATIVE COUNCIL**

**FIRST REPORT OF THE
STANDING COMMITTEE ON
GOVERNMENT AGENCIES—
NOVEMBER 1982**

Chairman Hon. R. L. Williams, M.L.C.

Counter Sales—\$0.60

Mailed Local—\$1.15

Mailed Interstate—\$1.20

**STATE ELECTORAL DEPARTMENT
INDEX 1983—LEGISLATIVE ASSEMBLY,
DISTRICTS AND
LEGISLATIVE COUNCIL, PROVINCES
STREETS - TOWNS - METROPOLITAN
AND COUNTRY AREAS**

Counter Sales—\$3.50

Mailed Plus Postage on 1 kg

**REPORT OF THE JOINT SELECT
COMMITTEE OF THE
LEGISLATIVE COUNCIL AND
LEGISLATIVE ASSEMBLY ON—
OFFICES OF PROFIT OF MEMBERS
OF PARLIAMENT AND MEMBERS
CONTRACTS WITH THE CROWN—
NOVEMBER 1982**

Chairman Hon. N. McNeill, M.L.C.

Counter Sales—\$1.50

Mailed Local—\$2.20

Mailed Interstate—\$2.30

**WESTERN AUSTRALIAN
LEGISLATIVE ASSEMBLY
STATISTICS RELATING TO THE
GENERAL ELECTION 19/2/83**

Prices—

Counter Sales—\$1.00
Mailed W.A.—\$1.70
Mailed Interstate—\$1.80

**RELIGIOUS EDUCATION IN THE
GOVERNMENT SCHOOLS OF
WESTERN AUSTRALIA JULY 1977**

Chairman Mr. W. E. Nott, S.M.

Prices—

Counter Sales—\$1.90
Mailed W.A.—\$3.00
Mailed Interstate—\$3.35

**WESTERN AUSTRALIAN
LEGISLATIVE COUNCIL
STATISTICS RELATING TO THE
GENERAL ELECTION 19/2/83**

Prices—

Counter Sales—\$1.00
Mailed W.A.—\$1.70
Mailed Interstate—\$1.80

**DIGEST OF
WESTERN AUSTRALIAN
ARBITRATION REPORTS
Volumes 1 to 14—1901-1920**

Prices—

Counter Sales—\$5.00
Mailed Local—\$6.10
Mailed Interstate—\$6.35

**WESTERN AUSTRALIA
REPORT OF
GOVERNMENT REGULATIONS
REVIEW COMMITTEE
FEBRUARY 1983**

An examination of the experiences of Western Australian business in dealing with Government at the Federal, State and local levels—the effects of compliance with and constraints imposed by Regulations.

Prices—

Counter Sales—\$4.00
Mailed W.A.—\$5.10
Mailed Interstate—\$5.35

**DIGEST OF
WESTERN AUSTRALIAN
INDUSTRIAL GAZETTES
Volumes 1 to 10—1921-1930**

Prices—

Counter Sales—\$5.00
Mailed Local—\$6.10
Mailed Interstate—\$6.35

Report of an Analytical Study of the proposed Corridor Plan for Perth and possible alternate approach to a regional plan for the Metropolitan area, 4th August, 1971, to 31st January, 1972 by Paul Ritter

Prices—

Counter Sales—\$5.00
Mailed Local—\$6.10
Mailed Interstate—\$6.35

**REPORT OF THE ROYAL
COMMISSION "FREMANTLE
PRISON" 1973.**

(Commissioner, His Honour Robert E. Jones.)

Prices—

Counter Sales—\$1.50
Mailed Plus Postage on 1 kg

**COMMISSION OF THE PEACE FOR
W.A.—AUGUST 1983**

Prices—

Counter Sales—\$1.30
Mailed Local—\$2.40
Country and Interstate—\$2.65

**REPORT OF THE HONORARY
ROYAL COMMISSION INTO
THE DAIRY PRODUCTS AND
MARKET MILK 1982**

Chairman Hon. B. R. Blaikie, M.L.A.

Counter Sales—\$4.00

Mailed Plus Postage on 1 kg

**WESTERN AUSTRALIA 1829-1979
REPORT ON THE CELEBRATIONS
TO THE PARLIAMENT OF
WESTERN AUSTRALIA BY THE
150th ANNIVERSARY BOARD**

Executive Chairman—

Slade Drake-Brockman, C.M.G.

Prices—

Counter Sales—\$10.00

Mailed Plus Postage on 1 kg

**REPORT OF THE
ROYAL COMMISSION INTO
AIRLINE SERVICES IN W.A. 1975
(Commissioner Hon. Sir Reginald R. Sholl)**

Prices—

Counter Sales—\$5.00

Mailed Plus Postage on 1 kg

**Report of Government Secondary
Schools Discipline Committee**

**DISCIPLINE IN
SECONDARY SCHOOLS
IN WESTERN AUSTRALIA
1972**

Prices—

Counter Sales—\$1.00

Mailed Plus Postage on 1 kg

**REPORT OF THE
JUDICIAL ENQUIRY INTO THE
WORKERS' COMPENSATION ACT
OF
WESTERN AUSTRALIA**

SEPTEMBER 1978-JANUARY 1979

CHAIRMAN B. J. DUNN

Counter Sales—\$2.00

Mailed W.A.—\$3.10

Mailed Interstate—\$3.35

**GOVERNMENT GAZETTE ADVERTISING
CHARGES**

Deceased Estate Notices, per Estate—\$8.70

Real Estate and Business Agents and Finance
Brokers Licences, per Notice—\$16.40

All Other Notices

Per Column Centimetres—\$1.65

Minimum Charge—\$8.20

**REPORT OF THE HONORARY
ROYAL COMMISSION INTO THE
BEEF AND SHEEP MEATS
INDUSTRY 1976.**

Chairman Hon. A. V. Crane, M.L.A.

Prices—

Counter Sales—\$3.50

Mailed Plus Postage on 1 kg

**GOVERNMENT GAZETTE
NOTICE TO SUBSCRIBERS**

COPY DEADLINE All copy for publication must be in the hands of the Government Printer by 3 p.m. on the **WEDNESDAY** before publication.

WILLIAM C. BROWN, J.P.

Government Printer.

**PROPOSED
INDUSTRIAL RELATIONS ACT**

AS PREPARED BY

E. R. KELLY, ESQ.,

Senior Commissioner

W.A. Industrial Commission

September 21, 1978.

Counter Sales—\$1.50

Mailed W.A.—\$2.60

Mailed Interstate—\$2.85

**REPORT BY COMMITTEE OF INQUIRY
INTO
TEACHER EDUCATION,
NOVEMBER, 1980.**

Chairman—Dr. R. L. VICKERY

Prices:—

Counter Sales—\$2.50.

Mailed Local—\$3.60

Mailed Interstate—\$3.85

SPECIAL NOTICE.**LOCAL GOVERNMENT ACT No. 84
OF 1960-1982.**

The 4th Reprint of the Local Government Act is now available—in two formats.

1. **SOFT COVER**—as usually supplied with Amendments, when necessary (as currently issued).

Price \$13.50, plus Postage on 2 kg.

2. **A NEW VERSION**—Loose Leaf System in a fabric four post binder, with replacement Amendment pages, when necessary.

The Loose Leaf System, with replacement Amendment pages will be available on a "Standing Order" basis. By recording your "Standing Order" in writing with the Government Printer, "Parliamentary Papers", 9 Salvado Road, Wembley, 6014 or (P.O. Box 38, Wembley, 6014).

THE "STANDING ORDER" IS APPLICABLE ONLY TO ITEM 2 OF THIS NOTICE.

The initial price of Item 2, Loose Leaf System. Price \$21.50, plus Postage on 2 kg.

The replacement Amendment pages, when necessary, will be forwarded and the cost, including postage, will be debited to your account under your "Standing Order".

SPECIAL NOTICE**SUBSCRIPTION CHARGES**

Increase Treasury approved effective 1 October 1983

GOVERNMENT GAZETTE

Counter Sales, per copy—\$1.70

Annual Subscription (Excluding

Extraordinary Copies) Including Postage (Surface Mail)—\$207.00 per annum

INDUSTRIAL GAZETTE

Counter Sales—per copy—\$5.20

Annual Subscription, Including Postage (Surface Mail)—\$100.00 per annum

HANSARD

Counter Sales, per copy—\$4.60

Annual Subscription Including Postage (Surface Mail)—\$139.00

CONTENTS.**REGULATIONS, BY-LAWS, RULES,
DETERMINATIONS, ORDERS.**

	Page
Bush Fires Act—Shire of Northam—Firebreaks	4585
Cemeteries Act—Shire of West Arthur	4612
Cliffs Robe River Iron Associates, Cape Lambert Ore Wharf Amendment By-laws 1983	4618-19
Cliffs Robe River Iron Associates, Cape Lambert Service Wharf Amendment By-laws 1983	4619
Dog Act—By-laws—	
Shire of East Pilbara	4604-7
Shire of West Arthur	4612
Fire Brigades (Superannuation Fund) Amendment Regulations (No. 2) 1983	4573
Factories and Shops Exemption Orders	4613
Land Valuers Licensing Amendment Regulations 1983	4613
Local Government Act—By-laws—	
City of Stirling—Public Golf Links	4602
Shire of Boyup Brook—Pest Plants	4602-3
Shire of Carnarvon—Holiday Accommodation	4604
Shire of Three Springs—Repeal	4607
Shire of Wanneroo—Building Lines	4608-11
Mines Regulation Amendment Regulations (No. 2) 1983	4621
The Western Australian Turf Club	4566
Veterinary Surgeons Amendment Regulations 1983	4614-15
Zoological Gardens Amendment By-laws 1983	4583

GENERAL CONTENTS.

	Page
Agriculture, Department of	4614-15
Audit Act	4565
Bush Fires	4584-6
Child Welfare Act	4561-2, 4573
Commissioners for Declarations	4565
Companies (Western Australia) Code	4622
Consumer Affairs	4613
Crown Law Department	4565
Deceased Persons' Estates	4622-3
Economic Development	4618-19
Education Department	4615
Electoral	4559
Employment and Administration Services	4565-6
Factories and Shops	4613
Finance Brokers Control Act	4565
Fisheries and Wildlife	4574
Health Department	4566-7
Housing Act	4574
Housing Commission	4574
Industrial Relations	4561, 4612-13
Inquiry Agents Licensing Act	4565
Justices of the Peace	4565
Lands Department	4562-4, 4575-83
Local Government Department	4595-4612
Main Roads	4592-4, 4618
Marine and Harbours	4573-4
Metropolitan Water Authority	4561, 4595
Mines Department	4620-1
Municipalities	4595-4612
Navigable Waters Regulations	4573-4
Notices of Intention to Resume Land	4591-4
Orders in Council	4561-5
Police Department	4567-73
Premier's Department	4566
Proclamations	4559-61
Public and Bank Holidays Act	4561
Public Trustee	4262-3
Public Works Department	4564, 4591
Public Works Tenders	4589-91
Registrar General	4618
Rights in Water and Irrigation Act	4559-60
Sale of Unclaimed Found and Lost Property	4567-72
Tender Board	4615-17
Town Planning	4586-9
Transport	4574
Treasury	4565
Trustees Act	4622-3
Workers' Compensation and Assistance Act	4564