

Government Gazette

OF

WESTERN AUSTRALIA

(Published by Authority at 3.30 p.m.)

No. 89]

PERTH: FRIDAY, 25 NOVEMBER

[1983

Stamp Amendment Act 1983.

PROCLAMATION

WESTERN AUSTRALIA, } By His Excellency Rear-Admiral Sir Richard John
To Wit: } Trowbridge, Knight Commander of the Royal
RICHARD } Victorian Order, Knight of Grace of the Most
TROWBRIDGE, } Venerable Order of the Hospital of St. John of
Governor. } Jerusalem, Governor in and over the State of
[L.S.] } Western Australia and its Dependencies in the
Commonwealth of Australia.

PURSUANT to section 2 (2) of the Stamp Amendment Act 1983, I, the Governor, acting with the advice and consent of the Executive Council, do hereby fix 1

December 1983, as the day on which section 6 in so far as paragraph (d) is concerned of the Stamp Amendment Act 1983 shall come into operation.

Given under my hand and the Public Seal of the said State, at Perth, this 22nd day of November, nineteen hundred and eighty-three.

By His Excellency's Command,

BRIAN BURKE,
Treasurer.

GOD SAVE THE QUEEN !!!

Main Roads Act 1930-1982.

Declaration of Main Roads.

PROCLAMATION

WESTERN AUSTRALIA, } By His Excellency Rear-Admiral Sir Richard John
To Wit: } Trowbridge, Knight Commander of the Royal
RICHARD } Victorian Order, Knight of Grace of the Most
TROWBRIDGE, } Venerable Order of the Hospital of St. John of
Governor. } Jerusalem, Governor in and over the State of
[L.S.] } Western Australia and its Dependencies in the
Commonwealth of Australia.

M.R.D. 85/9-16.

WHEREAS by section 13 of the Main Roads Act 1930-1982, it is provided that the Governor may, on the recommendation of the Commissioner, by proclamation

declare that any section or part of a road shall be a Highway or shall be a Main Road; and whereas the Commissioner has recommended that, as from 1 July 1983 the road sections delineated on the plans specified in Schedule 1 hereto shall be Main Roads.

Therefore, I, the Governor, acting with the advice and consent of the Executive Council, in exercise of the powers conferred by section 13 of the Main Roads Act 1930-1982, and pursuant to the said recommendations do hereby declare that as from 1 July 1983 the road sections delineated on the plans and as generally described in Schedule 1 hereto shall be Main Roads but the footpaths, if any, of such roads are excluded from this proclamation.

Schedule 1

Main Roads

Main Road	Route No.	Local Authority	Location of Route	As Delineated on Plan No.
Roelands-Lake King Road	M37	Shire of Lake Grace	Deviation in Newdegate Townsite	7622-495-1
Wubin-Mullewa Road	M39	Shire of Dalwallinu	Proclamation of existing alignment within the Wubin Townsite in order to correct an error in the original proclamation	7622-407-1
Bunbury-Augusta Road	M7	Shire of Augusta-Margaret River	Deviation of West Bay Creek, 3km north of Augusta	7622-328-1

Given under my hand and the Public Seal of the said State this 22nd day of November, 1983.

By His Excellency's Command,

J. F. GRILL,
Minister for Transport.

GOD SAVE THE QUEEN !!!

Main Roads Act 1930-1982.

Declaration of Highways.

PROCLAMATION

WESTERN AUSTRALIA,] By His Excellency Rear-Admiral Sir Richard John
To Wit: Trowbridge, Knight Commander of the Royal
RICHARD Victorian Order, Knight of Grace of the Most
TROWBRIDGE, Venerable Order of the Hospital of St. John of
Governor. Jerusalem, Governor in and over the State of
[L.S.] Western Australia and its Dependencies in the
Commonwealth of Australia.

M.R.D. 85/9-16.

WHEREAS by section 13 of the Main Roads Act 1930-1982, it is provided that the Governor may, on the recommendation of the Commissioner, by proclama-

tion declare that any section or part of a road shall be a highway or shall be a Main Road; and whereas the Commissioner has recommended that, as from 1 July 1983 the road sections delineated on the plans specified in Schedule 1 hereto shall be Highways.

Therefore, I, the Governor, acting with the advice and consent of the Executive Council, in exercise of the powers conferred by section 13 of the Main Roads Act 1930-1982, and pursuant to the said recommendations do hereby declare that as from 1 July 1983 the road sections delineated on the plans and as generally described in Schedule 1 hereto shall be Highways but the footpaths, if any, of such roads are excluded from this proclamation.

Schedule 1

Highways

Highway	Route No.	Local Authority	Location of Route	As Delineated on Plan No.
Great Northern Highway	H6	Shire of Meekatharra	Unana deviation, south of Kumarina Road-house	7622-514-1
North West Coastal Highway	H7	Shire of Northampton	Deviation between Ogilvie and Binnu and at Oakabella	7622-565-2 & 7622-570-1
Great Eastern Highway	H5	Shire of Cunderdin	Deviation in Cunderdin Townsite	7622-403-1
South Coast Highway	H8	Shire of Esperance	Deviations in the Dalyup Townsite and 9 km west of Esperance	7622-432-1 & 7622-441-1
Kwinana Freeway	H15	City of Melville, City of South Perth	Section from Canning Highway to South Street	7622-760-4, 8222-024 & 8222-025
Great Northern Highway	H6	Shire of East Pilbara	Deviation in Pardoo Station	7622-428-1
Great Northern Highway	H6	Shire of Broome	Deviation in Wallal Downs Station	7622-351-1

Given under my hand and the Public Seal of the said State this 22nd day of November, 1983.

By His Excellency's Command,

J. F. GRILL,
Minister for Transport.

GOD SAVE THE QUEEN !!!

Main Roads Act 1930-1982.

Declaration that a Road shall cease to be a Secondary Road.

PROCLAMATION

WESTERN AUSTRALIA,] By His Excellency Rear-Admiral Sir Richard John
To Wit: Trowbridge, Knight Commander of the Royal
RICHARD Victorian Order, Knight of Grace of the Most
TROWBRIDGE, Venerable Order of the Hospital of St. John of
Governor. Jerusalem, Governor in and over the State of
[L.S.] Western Australia and its Dependencies in the
Commonwealth of Australia.

M.R.D. 85/9-16.

WHEREAS by section 24 of the Main Roads Act 1930-1982, it is provided that the Governor may, on

the recommendation of the Commissioner, by proclamation declare that any section or part of a road shall be a Secondary Road; and whereas the Commissioner has recommended that, as from 1 July 1983 the road section delineated on the plans specified in Schedule 1 hereto shall cease to be a Secondary Road.

Therefore, I, the Governor, acting with the advice and consent of the Executive Council, in exercise of the powers conferred by section 24 of the Main Roads Act 1930-1982, and pursuant to the said recommendations do hereby declare that as from 1 July 1983 the road sections delineated on the plans and as generally described in Schedule 1 hereto shall cease to be a Secondary Road.

Schedule 1

Road that shall cease to be a secondary road

Secondary Road	Route No.	Local Authority	Location of Route	As Delineated on Plan No.
Paraburdoo-Tom Price Road	S134	Shire of West Pilbara	Deproclaim the old route which is now replaced by the deviation south of Tom Price between Tom Price and Paraburdoo	7622-637-1 & 7622-638-1

Given under my hand and the Public Seal of the said State this 22nd day of November, 1983.

By His Excellency's Command,

J. F. GRILL,
Minister for Transport.

GOD SAVE THE QUEEN !!!

Main Roads Act 1930-1982.
Declaration of Secondary Roads.

PROCLAMATION

WESTERN AUSTRALIA,) By His Excellency Rear-Admiral Sir Richard John
To Wit: } Trowbridge, Knight Commander of the Royal
RICHARD } Victorian Order, Knight of Grace of the Most
TROWBRIDGE, } Venerable Order of the Hospital of St. John of
Governor. } Jerusalem, Governor in and over the State of
[L.S.] } Western Australia and its Dependencies in the
Commonwealth of Australia.

M.R.D. 85/9-16.

WHEREAS by section 24 of the Main Roads Act 1930-1982, it is provided that the Governor may, on the

recommendation of the Commissioner, by proclamation declare that any road shall be a Secondary Road; and whereas the Commissioner has recommended that, as from 1 July 1983 the roads delineated on the plans specified in Schedule 1 hereto shall be Secondary Roads.

Therefore, I, the Governor, acting with the advice and consent of the Executive Council, in exercise of the powers conferred by section 24 of the Main Roads Act 1930-1982, and pursuant to the said recommendations do hereby declare that as from 1 July 1983 the road sections delineated on the plans and as generally described in Schedule 1 hereto shall be Secondary Roads.

Schedule 1.

Secondary Roads.

Secondary Road	Route No.	Local Authority	Location of Route	As Delineated on Plan No.
Paraburdoo-Tom Price Road	S134	Shire of West Pilbara	Deviation south of Tom Price, between Tom Price and Paraburdoo	7622-637-1 & 7622-638-1
Wellington Dam Road	S52	Shire of Collie	Proclamation of the access road to Wellington Dam off the Roelands-Lake King Road	7622-380-1
Kingsbury Drive	S137	Shire of Serpentine-Jarrahdale	Proclamation of the access road to Serpentine Dam off the Armadale-Bunbury Road	7622-759-1
Bannister-Marradong Road	S501	Shire of Boddington	Proclamation of the fish-tail at the junction of the Pinjarra-Williams Road (S104)	7622-336-1

Given under my hand and the Public Seal of the said State this 22nd day of November, 1983.

By His Excellency's Command,

J. F. GRILL,
Minister for Transport.

GOD SAVE THE QUEEN ! ! !

Main Roads Act 1930-1982.

Declaration of Roads That Shall Cease to be Main Roads.

PROCLAMATION

WESTERN AUSTRALIA,) By His Excellency Rear-Admiral Sir Richard John
To Wit: } Trowbridge, Knight Commander of the Royal
RICHARD } Victorian Order, Knight of Grace of the Most
TROWBRIDGE, } Venerable Order of the Hospital of St. John of
Governor. } Jerusalem, Governor in and over the State of
[L.S.] } Western Australia and its Dependencies in the
Commonwealth of Australia.

M.R.D. 85/9-16.

WHEREAS by section 13 of the Main Roads Act 1930-1982, it is provided that the Governor may, on the

recommendation of the Commissioner, by proclamation declare that any section or part of a road shall cease to be a Highway or Main Road; and whereas the Commissioner has recommended that, as from 1 July 1983 the road sections delineated on the plans specified in Schedule 1 hereto shall cease to be Main Roads.

Therefore, I, the Governor, acting with the advice and consent of the Executive Council, in exercise of the powers conferred by section 13 of the Main Roads Act 1930-1982, and pursuant to the said recommendations do hereby declare that as from 1 July 1983 the road sections delineated on the plans and as generally described in Schedule 1 hereto shall cease to be Main Roads.

Schedule 1.

Roads That Shall Cease to be Main Roads.

Main Road	Route No.	Local Authority	Location of Route	As Delineated on Plan No.
Duncan Road	M14	Shire of Wyndham-East Kimberley, Shire of Halls Creek	Sections in the Northern Territory which are now the responsibility of the Northern Territory	7622-653-1 & 7622-459-1
Roelands-Lake King Road	M37	Shire of Lake Grace	Old route which is now replaced by the deviation in the Newdegate Townsite	7622-495-1
Wubin-Mullewa Road	M39	Shire of Dalwallinu	Deproclaim section in the Wubin Townsite which was incorrectly proclaimed	7622-407-1
Bunbury-Augusta Road	M7	Shire of Augusta-Margaret River	Deproclaim old route which is replaced by the deviation at West Bay Creek, 3 km north of Augusta	7622-328-1

Given under my hand and the Public Seal of the said State this 22nd day of November, 1983.

By His Excellency's Command,

J. F. GRILL,
Minister for Transport.

GOD SAVE THE QUEEN ! ! !

Main Roads Act 1930-1982.

Declaration of Roads That Shall Cease to be Highways.

PROCLAMATION

WESTERN AUSTRALIA, } By His Excellency Rear-Admiral Sir Richard John
To Wit: } Trowbridge, Knight Commander of the Royal
RICHARD } Victorian Order, Knight of Grace of the Most
TROWBRIDGE, } Venerable Order of the Hospital of St. John of
Governor. } Jerusalem, Governor in and over the State of
[L.S.] } Western Australia and its Dependencies in the
Commonwealth of Australia.

M.R.D. 85/9-16.

WHEREAS by section 13 of the Main Roads Act 1930-1982, it is provided that the Governor may, on the recommendation of the Commissioner, by proclamation

declare that any section or part of a road shall cease to be a Highway or Main Road; and whereas the Commissioner has recommended that, as from 1 July 1983 the road sections delineated on the plans specified in Schedule 1 hereto shall cease to be Highways.

Therefore, I, the Governor, acting with the advice and consent of the Executive Council, in exercise of the powers conferred by section 13 of the Main Roads Act 1930-1982, and pursuant to the said recommendations do hereby declare that as from 1 July 1983 the road sections delineated on the plans and as generally described in Schedule 1 hereto shall cease to be Highways.

Schedule 1.

Roads That Shall Cease to be Highways

Highway	Route No.	Local Authority	Location of Route	As Delineated on Plan No.
Great Northern Highway	H6	Shire of Meekatharra	Old route which is now replaced by the Unana Deviation, south of the Kumarina Roadhouse	7622-514-1
Duncan Highway	H11	Shire of Wyndham-East Kimberley	Sections in the Northern Territory which are now the responsibility of the Northern Territory	7622-653-1
North West Coastal Highway	H7	Shire of Northampton	Old route which is now replaced by the Ogilvie to Binu and Oakabella deviation	7622-565-2 & 7622-570-1
Great Eastern Highway	H5	Shire of Cunderdin	Old route which is now replaced by the Cunderdin Townsite Deviation	7622-403-1
South Coast Highway	H8	Shire of Esperance	Old route which is now replaced by deviations in the Dalyup Townsite and 9 km west of Esperance	7622-432-1 & 7622-441-1
Great Northern Highway	H6	Shire of East Pilbara	Old route which is now replaced by the deviation in Pardoo Station	7622-428-1
Great Northern Highway	H6	Shire of Broome	Old route which is now replaced by the deviation in Wallal Downs Station	7622-351-1

Given under my hand and the Public Seal of the said State this 22nd day of November, 1983.

By His Excellency's Command,

J. F. GRILL,
Minister for Transport.

GOD SAVE THE QUEEN !!!

Main Roads Act 1930-1982.

Declaration of a Highway.

PROCLAMATION

WESTERN AUSTRALIA, } By His Excellency Rear-Admiral Sir Richard John
To Wit: } Trowbridge, Knight Commander of the Royal
RICHARD } Victorian Order, Knight of Grace of the Most
TROWBRIDGE, } Venerable Order of the Hospital of St. John of
Governor. } Jerusalem, Governor in and over the State of
[L.S.] } Western Australia and its Dependencies in the
Commonwealth of Australia.

M.R.D. 85/9-26-A.

WHEREAS by section 13 of the Main Roads Act 1930-1982, it is provided that the Governor may, on the recommendation of the Commissioner, by proclamation

declare that any section or part of a road shall be a Highway or shall be a Main Road; and whereas the Commissioner has recommended that, as from 1 July 1983 the road section delineated on the plan specified in Schedule 1 hereto shall be a Highway.

Therefore, I, the Governor, acting with the advice and consent of the Executive Council, in exercise of the powers conferred by section 13 of the Main Roads Act 1930-1982, and pursuant to the said recommendations do hereby declare that as from 1 July 1983 the road section delineated on the plan and as generally described in Schedule 1 hereto shall be a Highway but the footpaths if any, of such roads are excluded from this proclamation.

Schedule 1.

Highways.

Highway	Route No.	Local Authority	Location of Route	As Delineated on Plan No.
South Western Highway	H9	Shire of Bridgetown-Greenbushes	Proclaim the deviation over the Blackwood River as part of South Western Highway	7622-347-1

Given under my hand and the Public Seal of the said State this 22nd day of November, 1983.

By His Excellency's Command,

J. F. GRILL,
Minister for Transport.

GOD SAVE THE QUEEN !!!

Main Roads Act 1930-1982.

Declaration That a Road Shall Cease to be a Highway.

PROCLAMATION

WESTERN AUSTRALIA, } By His Excellency Rear-Admiral Sir Richard John
To Wit: } Trowbridge, Knight Commander of the Royal
RICHARD } Victorian Order, Knight of Grace of the Most
TROWBRIDGE, } Venerable Order of the Hospital of St. John of
Governor. } Jerusalem, Governor in and over the State of
[L.S.] } Western Australia and its Dependencies in the
Commonwealth of Australia.

M.R.D. 85/9-26-A.

WHEREAS by section 13 of the Main Roads Act 1930-1982, it is provided that the Governor may, on the

recommendation of the Commissioner, by proclamation declare that any section or part of a road shall cease to be a Highway or shall cease to be a Main Road; and whereas the Commissioner has recommended that, as from 1 July 1983 the road section delineated on the plan specified in Schedule 1 hereto shall cease to be a Highway.

Therefore, I, the Governor, acting with the advice and consent of the Executive Council, in exercise of the powers conferred by section 13 of the Main Roads Act 1930-1982, and pursuant to the said recommendations do hereby declare that as from 1 July 1983 the road section delineated on the plan and as generally described in Schedule 1 hereto shall cease to be a Highway.

Schedule 1.

Road That Shall Cease to be a Highway.

Highway	Route No.	Local Authority	Location of Route	As Delineated on Plan No.
South Western Highway	H9	Shire of Bridgetown-Greenbushes	Deproclaim the old part of South Western Highway over the Blackwood River	7622-347-1

Given under my hand and the Public Seal of the said State this 22nd day of November, 1983.

By His Excellency's Command,

J. F. GRILL,
Minister for Transport.

GOD SAVE THE QUEEN ! ! !

Main Roads Act 1930-1982.

Declaration of Main Roads.

PROCLAMATION

WESTERN AUSTRALIA, } By His Excellency Rear-Admiral Sir Richard John,
To Wit: } Trowbridge, Knight Commander of the Royal
RICHARD } Victorian Order, Knight of Grace of the Most
TROWBRIDGE, } Venerable Order of the Hospital of St. John of
Governor. } Jerusalem, Governor in and over the State of
[L.S.] } Western Australia and its Dependencies in the
Commonwealth of Australia.

M.R.D. 85/9-26-A.

WHEREAS by section 13 of the Main Roads Act 1930-1982, it is provided that the Governor may, on the recommendation of the Commissioner, by proclamation

declare that any section or part of a road shall be a Highway or shall be a Main Road; and whereas the Commissioner has recommended that, as from 1 July 1983 the road sections delineated on the plans specified in Schedule 1 hereto shall be Main Roads.

Therefore, I the Governor, acting with the advice and consent of the Executive Council, in exercise of the powers conferred by section 13 of the Main Roads Act 1930-1982, and pursuant to the said recommendations do hereby declare that as from 1 July 1983 the road sections delineated on the plans and as generally described in Schedule 1 hereto shall be Main Roads but the footpaths, if any, of such roads are excluded from this proclamation.

Schedule 1.

Main Roads.

Main Road	Route No.	Local Authority	Location of Route	As Delineated on Plan No.
Donnybrook-Kojonup Road	M13	Shire of Boyup Brook	Proclaim the deviation north-west of Boyup Brook townsite	7622-343-2
Kalgoorlie-Meekatharra Road	M18	Shire of Leonora	Proclaim the new route Leonora to Leinster	7622-499-1
Mandurah-Pinjarra Road	M23	Shire of Mandurah	Proclaim the realigned section over the Serpentine River at Barragup as part of the Mandurah-Pinjarra Road	7622-502-2
Wyalkatchem-Southern Cross Road	M40	Shire of Yilgarn	Proclaim the realigned section over the old railway reserve in the Southern Cross townsite as part of the Wyalkatchem-Southern Cross Road	7622-668-3

Given under my hand and the Public Seal of the said State this 22nd day of November, 1983.

By His Excellency's Command,

J. F. GRILL,
Minister for Transport.

GOD SAVE THE QUEEN ! ! !

Main Roads Act 1930-1982.

Declaration That a Road Shall Cease to be a Secondary Road.

PROCLAMATION

WESTERN AUSTRALIA,] By His Excellency Rear-Admiral Sir Richard John
To Wit: } Trowbridge, Knight Commander of the Royal
RICHARD } Victorian Order, Knight of Grace of the Most
TROWBRIDGE, } Venerable Order of the Hospital of St. John of
Governor. } Jerusalem, Governor in and over the State of
[L.S.] } Western Australia and its Dependencies in the
Commonwealth of Australia.

M.R.D. 85/9-26-A.

WHEREAS by section 24 of the Main Roads Act 1930-1982, it is provided that the Governor may, on the

recommendation of the Commissioner, by proclamation declare that any section or part of a road shall cease to be a Secondary Road; and whereas the Commissioner has recommended that, as from 1 July 1983 the road section delineated on the plan specified in Schedule 1 hereto shall cease to be a Secondary Road.

Therefore, I, the Governor, acting with the advice and consent of the Executive Council, in exercise of the powers conferred by section 24 of the Main Roads Act 1930-1982, and pursuant to the said recommendations do hereby declare that as from 1 July 1983 the road section delineated on the plan and as generally described in Schedule 1 hereto shall cease to be a Secondary Road.

Schedule 1.

Road That Shall Cease to be a Secondary Road.

Secondary Road	Route No.	Local Authority	Location of Route	As Delineated on Plan No.
Wandering-Narrogin Road	S117	Shire of Wandering	Deproclaim the old route which is now re-placed by realigned section at Pumphreys Bridge	7622-622-1

Given under my hand and the Public Seal of the said State this 22nd day of November, 1983.

By His Excellency's Command,

J. F. GRILL,
Minister for Transport.

GOD SAVE THE QUEEN ! ! !

Main Roads Act 1930-1982.

Declaration of Secondary Roads.

PROCLAMATION

WESTERN AUSTRALIA,] By His Excellency Rear-Admiral Sir Richard John
To Wit: } Trowbridge, Knight Commander of the Royal
RICHARD } Victorian Order, Knight of Grace of the Most
TROWBRIDGE, } Venerable Order of the Hospital of St. John of
Governor. } Jerusalem, Governor in and over the State of
[L.S.] } Western Australia and its Dependencies in the
Commonwealth of Australia.

M.R.D. 85/9-26-A.

WHEREAS by section 24 of the Main Roads Act 1930-1982, it is provided that the Governor may, on the recommendation of the Commissioner, by proclamation

declare that any section or part of a road shall be a Secondary Road; and whereas the Commissioner has recommended that, as from 1 July 1983 the road sections delineated on the plans specified in Schedule 1 hereto shall be Secondary Roads.

Therefore, I, the Governor, acting with the advice and consent of the Executive Council, in exercise of the powers conferred by section 24 of the Main Roads Act 1930-1982, and pursuant to the said recommendations do hereby declare that as from 1 July 1983 the road sections delineated on the plans and as generally described in Schedule 1 hereto shall be Secondary Roads but the footpaths, if any, of such roads are excluded from this proclamation.

Schedule 1.

Secondary Roads.

Secondary Road	Route No.	Local Authority	Location of Route	As Delineated on Plan No.
Bridgetown-Nannup Road	S15	Shire of Bridgetown-Greenbushes	Proclaim the extension of the road to connect to the realigned South Western Highway	7622-347-1
Wandering-Narrogin Road	S117	Shire of Wandering	Proclaim the realigned section at Pumphreys Bridge to form part of the Wandering-Narrogin Road	7622-622-1

Given under my hand and the Public Seal of the said State this 22nd day of November, 1983.

By His Excellency's Command,

J. F. GRILL,
Minister for Transport

GOD SAVE THE QUEEN ! ! !

PARLIAMENT OF WESTERN AUSTRALIA.

Bills Assented To.

IT is hereby notified for public information that His Excellency the Governor has Assented in the name and on behalf of Her Majesty the Queen, on the dates shown, to the undermentioned Bills passed by the Legislative Council and the Legislative Assembly during the First Session of the Thirty-first Parliament.

Short Title of Bill; Date of Assent; Act No.

Highways (Liability for Straying Animals); 17 November 1983; No. 17 of 1983.

General Insurance Brokers and Agents Amendment; 22 November 1983; No. 18 of 1983.

Exotic Stock Diseases (Eradication Fund) Amendment; 22 November 1983; No. 19 of 1983.

Liquor Amendment; 22 November 1983; No. 20 of 1983.

Acts Amendment (Trade Promotion Lotteries); 22 November 1983; No. 21 of 1983.

Parks and Reserves Amendment; 22 November 1983; No. 22 of 1983.

Friendly Societies Amendment; 22 November 1983; No. 23 of 1983.

Shipping and Pilotage Amendment; 22 November 1983; No. 38 of 1983.

23 November 1983.

L. B. MARQUET,
Clerk of the Parliaments.

Department of the Premier and Cabinet,
Perth, 18 November 1983.

IT is hereby notified for public information that His Excellency the Governor has approved the following temporary allocation of portfolios during the absence of the Hon. A. R. Tonkin, M.L.A., from Monday, 12 December to Saturday, 24 December 1983 inclusive.

The Hon. R. J. Pearce, M.L.A., to be Acting Minister for Water Resources, Consumer Affairs, and Parliamentary and Electoral Reform.

B. J. BEGGS,
Director-General.

Department of the Premier and Cabinet,
Perth, 21 November 1983.

IT is hereby notified for public information that His Excellency the Governor has approved the following temporary allocation of portfolios during the absence of the Hon. J. F. Carr, M.L.A., from Tuesday, 22 November to Sunday, 27 November 1983 inclusive.

The Hon. B. T. Burke, M.L.A., to be Acting Minister for Police and Emergency Services, and Local Government.

B. J. BEGGS,
Director-General.

Western Australia.

FINANCE BROKERS CONTROL ACT 1975.
(Sections 24 and 27.)

Application for Finance Brokers Licence
by Individual.

To: The Registrar, Finance Brokers Supervisory Board.
I, GEOFFREY BEARNE RUSSELL of Cliff Road, Claremont hereby apply for a Finance Brokers Licence under the Finance Brokers Control Act 1975. My address for service of notices in respect of this application is 7th Floor, 200 St. George's Terrace, Perth.

Dated this 14th day of November, 1983.

(Signed) G. RUSSELL.

Appointment of Hearing.

I hereby appoint 7 December 1983 at 9 o'clock in the forenoon as the time for hearing the foregoing application at the Offices of the Finance Brokers Supervisory Board, 184 St. George's Terrace, Perth.

C. A. FITZGERALD,
Registrar,
Finance Brokers Supervisory Board.

Objection to the granting of this licence shall be in the approved form and may be served on the applicant and the Registrar at any time prior to seven days before the date appointed for the hearing.

Western Australia.

FINANCE BROKERS CONTROL ACT 1975.

(Sections 24 and 27.)

Application for Finance Brokers Licence by Individual.

To: the Registrar, Finance Brokers Supervisory Board: I, PETER FERMANIS of 8 Bellara Road, City Beach 6015 hereby apply for a Finance Brokers Licence under the Finance Brokers Control Act 1975. My address for service of notices in respect of this application is 272 Hay Street, Subiaco 6008.

Dated this 14th day of November, 1983.

Signed: P. FERMANIS.

Appointment of Hearing.

I hereby appoint 7 December 1983 at 9 o'clock in the forenoon as the time for hearing the foregoing application at the Offices of the Finance Brokers Supervisory Board, 184 St. George's Terrace, Perth.

C. A. FITZGERALD,
Registrar, Finance Brokers
Supervisory Board.

Objection to the granting of this licence shall be in the approved form and may be served on the applicant and the Registrar at any time prior to seven days before the date appointed for the hearing.

Western Australia.

FINANCE BROKERS CONTROL ACT 1975.

(Sections 24 and 29.)

Application for Finance Brokers Licence by
Corporate body.

To: The Registrar, Finance Brokers Supervisory Board. SANBARR HOLDINGS PTY. LTD. as Trustee for The Sansom Family Trust No. 2 and The Barr Family Trust and Trading as Sansom Barr Associates hereby applies for a Finance Brokers Licence under the Finance Brokers Control Act 1975. The address for service of notices in respect of this application is 191 St. George's Terrace, Perth.

Dated this 18th day of November, 1983.

(Signed) G. W. SANSOM,
Director.

Appointment of Hearing.

I hereby appoint 7 December 1983 at 9 o'clock in the forenoon as the time for hearing the foregoing application at the Offices of the Finance Brokers Supervisory Board, 184 St. George's Terrace, Perth.

C. A. FITZGERALD,
Registrar,
Finance Brokers Supervisory Board.

Objection to the granting of this licence shall be in the approved form and may be served on the applicant and the Registrar at any time prior to seven days before the date appointed for the hearing.

Western Australia.

FINANCE BROKERS CONTROL ACT 1975.

(Sections 24 and 27.)

Application for Finance Brokers Licence by Individual.

To: The Registrar, Finance Brokers Supervisory Board.

I, JAMES WILLIAM STEWART LOH of 1 Parry Street, Cottesloe, W.A. 6011, hereby apply for a Finance Brokers Licence under the Finance Brokers Control Act 1975. My address for service of notices in respect of this application is 47 Hampden Road, Nedlands W.A. 6009.

Dated this 17th day of November, 1983.

(Signed) J. W. S. LOH.

Appointment of Hearing.

I hereby appoint 7 December 1983 at 9 o'clock in the forenoon as the time for hearing the foregoing application at the Offices of the Finance Brokers Supervisory Board, 184 St. George's Terrace, Perth.

C. A. FITZGERALD,
Registrar,
Finance Brokers Supervisory Board.

Objection to the granting of this licence shall be in the approved form and may be served on the applicant and the Registrar at any time prior to seven days before the date appointed for the hearing.

Western Australia.

FINANCE BROKERS CONTROL ACT 1975.

(Sections 24 and 27.)

Application for Finance Brokers Licence by Individual.

To: The Registrar, Finance Brokers Supervisory Board.

I, ALAN ROSS QUARTERMAINE, of 51 Sadlier Street, Subiaco, W.A. 6008 hereby apply for a Finance Brokers Licence under the Finance Brokers Control Act 1975. My address for service of notices in respect of this application is 47 Hampden Road, Nedlands W.A. 6009.

Dated this 17th day of November, 1983.

(Signed) A. R. QUARTERMAINE.

Appointment of Hearing.

I hereby appoint 7 December 1983 at 9 o'clock in the forenoon as the time for hearing the foregoing application at the Offices of the Finance Brokers Supervisory Board, 184 St. George's Terrace, Perth.

C. A. FITZGERALD,
Registrar,
Finance Brokers Supervisory Board.

Objection to the granting of this licence shall be in the approved form and may be served on the applicant and the Registrar at any time prior to seven days before the date appointed for the hearing.

Western Australia.

FINANCE BROKERS CONTROL ACT 1975.

(Sections 24 and 27.)

Application for Finance Brokers Licence by Individual.

To: The Registrar, Finance Brokers Supervisory Board.

I, KEVIN THOMAS STARCEVICH, of 42 Archdeacon Street Nedlands W.A. 6009, hereby apply for a Finance Brokers Licence under the Finance Brokers Control Act 1975. My address for service of notices in respect of this application is 47 Hampden Road, Subiaco W.A. 6008.

Dated this 17th day of November, 1983.

(Signed) K. T. STARCEVICH.

Appointment of Hearing.

I hereby appoint 7 December 1983 at 9 o'clock in the forenoon as the time for hearing the foregoing application at the Offices of the Finance Brokers Supervisory Board, 184 St. George's Terrace, Perth.

C. A. FITZGERALD,
Registrar,
Finance Brokers Supervisory Board.

Objection to the granting of this licence shall be in the approved form and may be served on the applicant and the Registrar at any time prior to seven days before the date appointed for the hearing.

Western Australia.

FINANCE BROKERS CONTROL ACT 1975.

(Sections 24 and 29.)

Application for Finance Brokers Licence by Corporate Body.

To: The Registrar, Finance Brokers Supervisory Board.

VARENNES PTY. LTD. hereby applies for a Finance Brokers Licence under the Finance Brokers Control Act 1975. The address for service of notices in respect of this application is 47 Hampden Road Nedlands W.A. 6009.

Dated this 17th day of November, 1983.

(Signed) J. W. S. LOH, Director.

Appointment of Hearing.

I hereby appoint 7 December 1983 at 9 o'clock in the forenoon as the time for hearing the foregoing application at the Offices of the Finance Brokers Supervisory Board, 184 St. George's Terrace, Perth.

C. A. FITZGERALD,
Registrar,
Finance Brokers Supervisory Board.

Objection to the granting of this licence shall be in the approved form and may be served on the applicant and the Registrar at any time prior to seven days before the date appointed for the hearing.

Western Australia.

FINANCE BROKERS CONTROL ACT 1975.

(Sections 24 and 27.)

Application for Finance Brokers Licence by Individual.

To: The Registrar, Finance Brokers Supervisory Board.

I, CRAIG LAWRENCE of 30 Siddons Way, Booragoon, W.A. 6154, hereby apply for a Finance Brokers Licence under the Finance Brokers Control Act 1975. My address for service of notices in respect of this application is Perpetual Trustees W.A. Ltd., 89 St. George's Terrace, Perth 6000.

Dated this 22nd day of November, 1983.

(Signed) C. Lawrence.

Appointment of Hearing.

I hereby appoint 7 December 1983 at 9 o'clock in the forenoon as the time for hearing the foregoing application at the Offices of the Finance Brokers Supervisory Board, 184 St. George's Terrace, Perth.

C. A. FITZGERALD,
Registrar,
Finance Brokers Supervisory Board.

Objection to the granting of this licence shall be in the approved form and may be served on the applicant and the Registrar at any time prior to seven days before the date appointed for the hearing.

Western Australia.

FINANCE BROKERS CONTROL ACT 1975.

(Section 24 and 27.)

Application for Finance Brokers Licence by Individual.
To: The Registrar, Finance Brokers Supervisory Board.
I, HEN CHOON CHAN of 35 Anstie Way, Bull Creek, W.A. hereby apply for a Finance Brokers Licence under the Finance Brokers Control Act 1975. My address for service of notices in respect of this application is 35 Anstie Way, Bull Creek, W.A.

Dated this 22nd day of November, 1983.

(Signed) H. C. CHAN.

Appointment of Hearing.

I hereby appoint 7 December 1983 at 9 o'clock in the forenoon as the time for hearing the foregoing application at the Offices of the Finance Brokers Supervisory Board, 184 St. George's Terrace, Perth.

C. A. FITZGERALD,
Registrar,
Finance Brokers Supervisory Board.

Objection to the granting of this licence shall be in the approved form and may be served on the applicant and the Registrar at any time prior to seven days before the date appointed for the hearing.

CORRIGENDUM

Public Service Arbitration Act 1966-1982

DETERMINATION—AGRICULTURE PROTECTION BOARD OF WESTERN AUSTRALIA

IT is hereby advised that the Title of the Agreement for the above Determination, published in the *Government Gazette* of November 11, 1983 is incorrect. The correct title is as follows:

Agriculture Protection Board of Western Australia, Administrative and Clerical Officers Salaries Agreement 1983, No. 20 of 1983.

Public Service Arbitration Act 1966-1982

ROTTNEST ISLAND BOARD—DETERMINATION

PURSUANT to Section 12 of the Public Service Arbitration Act 1966-1982, the Rottnest Island Board hereby give notice that the titles, salaries or salary ranges allocated to offices and salary within each salary range allocated to officers covered by the Rottnest Island Board Administrative, Clerical and General Officers Salaries, Allowances and Conditions Agreement 1983, No. 24 of 1983 shall be in accordance with the following determination:—

Title of Office	Name of Officer	Classification		Salary \$
		17/12/81	18/12/81	
Manager	D. J. Sullivan	A-I-5	A-I-5	35 564
Accountant	I. Macaulay	C-II-7	C-II-7	23 263
Managers Secretary	M. M. Mapleson	C-II-2	C-II-2	16 501
Purchasing Officer	B. Hancock	C-II-1	C-II-1	15 473
Clerk	G. D. Mackey	C-IV	C-IV	14 592
Clerk	J. Burns	C-IV	C-IV	14 592
Clerk	L. Stubbs	C-IV	C-IV	12 742
Clerk	B. C. Trigg	C-IV	C-IV	12 742
Island Foreman	J. W. Scott	G-II-4	G-II-4	18 681
Ranger	L. Jermyn	GI-17	GI-17	14 777

CORRIGENDA

Public Service Arbitration Act 1966-1982

DETERMINATION—EDUCATION DEPARTMENT MINISTERIAL OFFICERS

IT is hereby notified that the above Determination published in the *Government Gazette* of September 16, 1983 and as amended by Corrigenda published in the *Government Gazette* of October 28, 1983 has been amended as follows:—

The following information has been substituted for the corresponding entries in the abovenamed Determination:

Item No.	Title of Office	Name of Officer	Classification		Salary Excluding Allowances	Remarks
			17/12/81	18/12/81		
BLACKMORE PRIMARY						\$
4-7046	Library Aide	D. Dunn	C-VI	C-VI	11 622	
LEEMING PRIMARY						
4-7273	Library Aide	M. Loney	C-V	C-V	12 623	RV

STIPENDIARY MAGISTRATES ACT 1957-1982.

Appointment of Stipendiary Magistrate.

MADE by His Excellency the Governor in Executive Council.

Under the provisions of the Stipendiary Magistrates Act 1957-1982 His Excellency the Governor has been pleased to appoint Christopher John Judges to be a stipendiary magistrate for a period of two years commencing on 1 November 1983.

By His Excellency's Command,

G. PEARCE,
Clerk of the Council.

Crown Law Department,
Perth, 25 November 1983.

IT is hereby notified for public information that His Excellency the Governor in Executive Council has:—

Approved of the following appointments to the Commission of the Peace for the State of Western Australia.

William Gordon Atkinson, of 26 Cousins Road, Dalwallinu and Parliament House, Harvest Terrace, Perth.

Paul Constantine Boyatzis, of 8 Lifford Road, Floreat Park and King Edward Memorial Hospital, 374 Bagot Road, Subiaco.

Graham John Burkett, of 10 Weldon Way, City Beach and Parliament House, Harvest Terrace, Perth.

Rosalind Janet Denny, of 9 St. George's Mansions, 11 Mount Street, Perth and King Edward Memorial Hospital, 374 Bagot Road, Subiaco.

Douglas James Escott, of 992 Millington Road, Broome and Woodside Offshore Petroleum, Broome Airport, Broome.

Harvey Russell Everett, of 39 Bedford Road, Ardross and Fremantle Technical College, 15 Grosvenor Street, Beaconsfield.

Milton George Harrison, of 32 Pensioner Road, Kojonup.

Hon. Thomas Knight, of 21 Shorts Place, Albany and Parliament House, Harvest Terrace, Perth.

Ronald Louis, of 10 Bohemia Place, Noranda and 97/99 Stirling Highway, Nedlands.

Maitland Parker, of Lot 398 Third Avenue, Onslow and Community And Child Health Services, Lot 475 Paterson Place, Onslow.

Thomas Linsley Scully, of 2 Gribble Way, Bull Creek.

Gavan John Troy, of 44 Talbot Road, Swan View and Parliament House, Harvest Terrace, Perth.

Edward Astley White, of 108 Grant Street, Cottesloe and Commonwealth Banking Corporation, 150 St. George's Terrace, Perth.

R. M. CHRISTIE,
Under Secretary for Law.

LOCAL COURTS ACT 1904-1982.

Crown Law Department,
Perth, 25 November 1983.

ACTING under the powers conferred by section 10 of the Local Courts Act 1904-1982, the Hon. Attorney General has appointed the first, second and third Tuesdays of each month, as the times at which the Magistrate shall attend to hold the Court at Collie on and after 1 January 1984, in lieu of the times previously appointed.

R. M. CHRISTIE,
Under Secretary for Law.

Department of Employment and
Administrative Services,
Perth, 16 November 1983.

THE Hon. Minister for Employment and Administrative Services has approved the appointment of the following persons as Commissioners for Declarations under the Declarations and Attestations Act 1913-1972.

Bowen, John Howard; Manjimup.
Buchan, Ronald Norman; Inglewood.
Caird, Glenn David; Bateman.
Cass, Clive Lindsay; Dianella.
Cook, Murray Raymond; Northam.
D'Castro, Karenne Tina; Tom Price.
Draper, Thomas Frederick; Gosnells.
Dunn, Patrick Alfred; Katanning.
Egan, James Anselm; Edgewater.
Faulkner, Neil; Bayswater.
Greaves, Gemma Rose; City Beach.
Haeusler, Lance McCallum; Albany.
Hepponstall, Hamish Ralph; Forrestfield.
James, Rodney Charles; Jolimont.
Little, Graham John; Waroona.
Marks, David John; North Beach.
McKnight, Ian Murray; Trigg.
Mulcahy, Annie Dorrie; Booragoon.
Murphy, Carole Rosemary; Kelmscott.
Murphy, Garry James; Tuart Hill.
Packard, Denis; Ardross.
Pallotta, Tony; North Perth.
Paterson, Kimberley Frank; Menora.
Phelan, Richard Anthony; Beechboro.
Rainey, David James; Koolan Island.
Ray, Fiona Elizabeth; Cottesloe.
Rotherham, John Harry; Greenwood.
Smith, Peter Charles; Maddington.
Smith, Trevor Geoffrey; Noranda.
Thomas, William Edgar Charles; Gosnells.
Vickery-Howe, Anthony Deane; Clifton Park.

K. G. SHIMMON,
Executive Director.

INDECENT PUBLICATIONS AND ARTICLES
ACT 1902-1974.

I, DAVID CHARLES PARKER, being the Minister administering the Indecent Publications and Articles Act 1902-1974, acting pursuant to the powers conferred by subsection (2) of section 10 of that Act, do hereby vary the determination published in the *Government Gazette* No. 41 on 29 June 1979 by deleting reference to the publication "Joy of Gay Sex, The (Dr. Charles Silverstein & Edmund White); Crown Publishers, Inc. New York," from that determination.

Dated this 21st day of November, 1983.

DAVID PARKER,
Minister for Employment
and Administrative Services.

INDECENT PUBLICATIONS AND ARTICLES
ACT 1902-1974.

I, DAVID CHARLES PARKER, being the Minister administering the Indecent Publications and Articles Act 1902-1974, acting pursuant to the powers conferred by subsection (2) of Section 10 of that Act, do hereby vary the determination published in the *Government Gazette* No. 43 on 13 July 1979 by deleting reference to the publication "Joy of Lesbian Sex, The (Dr. Emily L. Sisley & Bertha Harris); Crown Publishers Inc., New York" from that determination.

Dated this 21st day of November, 1983.

DAVID PARKER,
Minister for Employment
and Administrative Services.

INDECENT PUBLICATIONS AND ARTICLES
ACT 1902-1974.

I, DAVID CHARLES PARKER, being the Minister administering the Indecent Publications and Articles Act 1902-1974, acting pursuant to the powers conferred by subsection (2) of section 10 of that Act, do hereby vary the determination published in the *Government Gazette* No. 62 on 5 September 1980, by deleting reference to the publication "Joy of Sex, The; Rigby Limited, Perth, Adelaide, Sydney, Melbourne, Brisbane" from that determination.

Dated this 21st day of November, 1983.

DAVID PARKER,
Minister for Employment
and Administrative Services.

INDECENT PUBLICATIONS AND ARTICLES
ACT 1902-1974.

I, DAVID CHARLES PARKER, being the Minister administering the Indecent Publications and Articles Act 1902-1974, acting pursuant to the powers conferred by subsection (2) of Section 10 of that Act, do hereby vary the determination published in the *Government Gazette* No. 62 on 7 October 1977 by deleting reference to the publication "Lonely Lady, The (Harold Robins); New English Library Limited from Barnard's Inn, Holborn London EC1N 2 JR" from that determination.

Dated this 21st day of November, 1983.

DAVID PARKER,
Minister for Employment
and Administrative Services.

INDECENT PUBLICATIONS AND ARTICLES
ACT 1902-1974.

I, DAVID CHARLES PARKER, being the Minister administering the Indecent Publications and Articles Act 1902-1974, acting pursuant to the powers conferred by subsection (2) of Section 10 of that Act, do hereby vary the determination published in the *Government Gazette* No. 49 on 3 July 1981 by deleting reference to the publication "Everlasting Secret Family, The (Frank Moorhouse); Angus & Robertson Publishers, London, Sydney, Melbourne, Singapore & Manila" from that determination.

Dated this 21st day of November, 1983.

DAVID PARKER,
Minister for Employment
and Administrative Services.

HEALTH ACT 1911 (AS AMENDED).

Public Health Department,
Perth, 18 November 1983.

P.H.D. 124/80, Ex. Co. No. 3279.

HIS Excellency the Governor in Executive Council has:—

1. Appointed, pursuant to section 11 of the Health Act 1911 as amended, the persons named in the Schedule hereunder as Public Health Officials.

Schedule.

Dr. L. Anderson.
Dr. L. Callingham.
Sr. R. Allan.
Sr. C. Bishop.
Sr. C. Brenton.
Sr. L. Dejtei.
Sr. C. Jackman.
Sr. A. McGlenn.
Sr. C. Mercer.
Sr. S. O'Grady.
Health Worker M. Cashen.
Health Worker G. Hogarth.
Health Worker J. Lynch.
Health Worker J. Nudding.
Health Worker P. Rankmore.

Health Worker R. Smith.
Health Worker A. Stokes.
Health Worker H. Tanner.
and

2. Cancelled the appointments of the persons named in the Schedule hereunder as Public Health Officials under section 11 of the Health Act 1911 as amended.

Schedule.

Sr. C. Hooke.
Sr. G. Hooke.
Sr. J. Meegan.
Sr. M. Williams.

J. C. McNULTY,
Commissioner of Public Health.

HEALTH ACT 1911 (AS AMENDED).

Public Health Department,
Perth, 21 November 1983.

P.H.D. 269/82.

1. The cancellation of the appointment of Mr. P. Oorjitham as a Health Surveyor to the City of Fremantle is hereby notified.

2. The appointment of Miss B. A. Little as Relieving Health Surveyor to the City of Fremantle for the period of 28 November 1983 to 16 January 1984 is approved.

3. The appointment of Mr. J. R. Bennett as Relieving Health Surveyor to the City of Fremantle for the period of 5 December 1983 to 9 December 1983 and 16 January 1984 to 8 February 1984 is approved.

J. C. McNULTY,
Commissioner of Public Health.

HEALTH ACT 1911 (AS AMENDED).

Public Health Department,
Perth, 22 November 1983.

P.H.D. 221/67.

THE appointment of Mr. G. W. Sutherland as a Health Surveyor (Meat) to the Shire of Toodyay is approved.

J. C. McNULTY,
Commissioner of Public Health.

HOSPITALS ACT 1927-1982.

Department of Hospital and
Allied Services,
Perth, 8 November 1983.

FM 1.9.

HIS Excellency the Governor in Executive Council has cancelled Executive Council Minute No. 2957 approved on 11 October 1983 and appointed under the provisions of the Hospitals Act 1927-1982 Dr. J. H. Turner as deputy member to Mr. A. J. van Merwyk of the Fremantle Hospital Board for the period ending 31 July 1986.

W. D. ROBERTS,
Commissioner,
Hospital and Allied Services.

HEALTH ACT 1911-1982.

HEALTH (MEAT INSPECTION AND BRANDING)
AMENDMENT REGULATIONS (No. 2) 1983.

MADE by His Excellency the Governor in Executive Council on the advice of the Food and Drug Advisory Committee.

Citation. 1. These regulations may be cited as the Health (Meat Inspection and Branding) Amendment Regulations (No. 2) 1983.

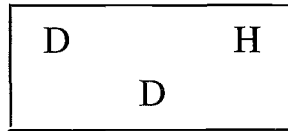
Principal regulations. 2. In these regulations the Health (Meat Inspection and Branding) Regulations 1950*, as amended, are referred to as the principal regulations.

*Reprinted in the *Government Gazette* on 3 October 1972 at pp. 3967-3981.

Schedule A
amended.

3. Schedule A to the principal regulations is amended in relation to the Dardanup brand by deleting—

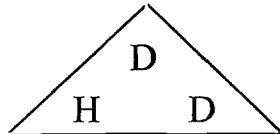
“



Dardanup (with
identifying numerals.) ”

and substituting the following—

“



Dardanup (with
identifying numerals.) ”.

Schedule C
amended.

4. Schedule C to the principal regulations is amended in the list of Local Authorities after Table 2—

- (a) in Scale E by deleting “Shire of Wagin”; and
- (b) in Scale G by inserting after “Shire of Toodyay” the following—
“ Shire of Wagin ”.

By His Excellency's Command,

G. PEARCE,
Clerk of the Council.

NOISE ABATEMENT ACT 1972-1981.

NOISE ABATEMENT (PORT 'n' COUNTRY MUSIC SHOW)
EXEMPTION ORDER, 1983.

MADE by the Minister for Health, with the approval of His Excellency the Governor, under section 6 of the Noise Abatement Act 1972-1981.

Citation.

1. This order may be cited as the Noise Abatement (Port 'n' Country Music Show) Exemption Order; 1983.

Exemption of
Musical
Entertain-
ment at
Fremantle.

2. The Minister for Health hereby declares that all of the provisions of the Noise Abatement Act 1972-1981 and of the Regulations made thereunder do not apply to the acts or things specified in Schedule I to this Order, being acts or things forming part of the Port 'n' Country Music Show, subject to the circumstances and conditions specified in Schedule II to this Order.

Schedule I.

Acts and Things exempted.

1. Musical entertainment to be held at Fremantle Oval from 3.00 p.m. to 10.30 p.m. on Saturday, 19 November 1983.

Schedule II.

Circumstances and Conditions subject to which Acts
and Things are Exempted.

1. A person serving on the organising committee of the Port 'n' Country Music Show shall be available to act on any complaints received by the Council of the City of Fremantle concerning produced or alleged to have been produced within the district of the City of Fremantle by any act or thing referred to in Schedule I to this order and shall, on or before November 14, 1983 in writing notify the Council of the City of Fremantle of his availability so to act.

2. The sound level at any point on the boundary of Fremantle Oval shall not exceed 65 dB (A) during the holding of the acts or things referred to in Schedule I to this Order.

Dated the 25th October, 1983.

BARRY HODGE,
Minister for Health.

HEALTH ACT 1911 (AS AMENDED).

Shire of Augusta-Margaret River.

Eating House By-laws.

WHEREAS under the provisions of the Health Act 1911, as amended, a Local Authority may make by-laws with respect to the matters specified in section 172 of the said Act: Now, therefore, the Shire of Augusta-Margaret River, being the Local Authority for the Augusta-Margaret River Shire Health district, doth hereby make the following by-laws.

Eating House By-laws.

1. These by-laws will have effect after 31 December, 1983.
2. On and after that day, no person shall establish or carry on the business of an eating house within the Shire of Augusta-Margaret River unless:—
 - (a) the eating house is registered with the Local Authority, and
 - (b) the proprietor holds a licence from the Local Authority, authorising him to conduct the business of an eating house.
3. All registrations and licences shall expire on 31 December next ensuing after the date of issue.
4. The fees to be paid under these by-laws shall be as follows:—

Registration of premises	\$10.00.
Proprietor's Licence	\$2.00.
5. The proprietor of every eating house shall apply for renewal of registration of the premises, and of his licence, within one month prior to the expiry of that registration and licence.
6. (a) Before any eating house is registered the proprietor shall make application to the Local Authority in the form prescribed in the First Schedule.
 (b) If the application is approved, the Local Authority shall, on payment of the prescribed fee, issue to the applicant a certificate of registration in the form prescribed in the Second Schedule.
7. (a) Before any licence to conduct the business of an eating house is issued the proprietor shall make application to the Local Authority in the form prescribed in the Third Schedule.
 (b) If the application is approved, the Local Authority shall, on payment of the prescribed fee, issue to the applicant a licence in the form prescribed in the Fourth Schedule.
8. If there are two or more joint proprietors:—
 - (a) each proprietor shall lodge a separate application form;
 - (b) the issue of a licence or registration shall be in the joint names of the applicants but no licence shall be issued unless the Local Authority approves all the applicants;
 - (c) each proprietor named in the licence or registration shall be severally responsible for compliance with all the obligations of the proprietor.
9. Every person failing to do any act directed to be done, or doing any act forbidden to be done by these by-laws shall be guilty of an offence and shall be liable to a penalty of \$100 plus a daily penalty of \$4 for every day or part of a day which the breach is continued after the complaint of such breach has been made.

Passed by the Council of the Municipality of the Shire of Augusta-Margaret River at the Ordinary Meeting of the Council held on 28 July 1983.

Dated this 28th day of July, 1983.

The Common Seal of the Municipality of the Shire of Augusta-Margaret River was hereunto affixed by authority of a resolution of the Council in the presence of—

[L.S.]

ALAN HILLIER,
President.

KENNETH PRESTON,
Shire Clerk.

First Schedule.

Shire of Augusta-Margaret River.

Health Act 1911 (as amended).

APPLICATION FOR REGISTRATION OF AN EATING HOUSE.

Date

Shire Clerk,
Shire of Augusta-Margaret River,
Town View Terrace,
Margaret River 6285.

I (full name in block letters)
of (full address in block letters)

being the owner/occupier of premises situated at Lot Street, in the Shire of

Augusta-Margaret River and known as
hereby make application for the registration of the said premises as an eating house
subject to the Health Act Regulations and by-laws from time to time in force thereunder.

.....
Signature of Applicant

Second Schedule.

Shire of Augusta-Margaret River.

Health Act 1911 (as amended).

This is to certify that the premises situated at Lot Street, in the Shire of

Augusta-Margaret River and known as
is registered under the provisions of the Health Act as an Eating House.

This registration expires on
Classification

.....
Shire Clerk.

Third Schedule.

Shire of Augusta-Margaret River.

Health Act 1911 (as amended).

APPLICATION FOR EATING HOUSE PROPRIETOR'S LICENCE.

Shire Clerk,
Shire of Augusta-Margaret River,
Town View Terrace,
Margaret River 6285.

Date

I (full name in block letters)
of (full address in block letters)

hereby apply for a licence to conduct an eating house in respect to the premises
situated at Lot Street,
in the Shire of Augusta-Margaret River.

.....
Signature of Applicant

Fourth Schedule.

Shire of Augusta-Margaret River.

Health Act 1911 (as amended).

LICENCE TO CONDUCT AN EATING HOUSE.

This is to certify that
of

is licensed to conduct an eating house on premises at Lot Street, in the Shire of
Augusta-Margaret River and known as

This licence expires on

.....
Shire Clerk.

HEALTH ACT 1911 (AS AMENDED).

Shire of Donnybrook-Balingup.

WHEREAS under the provisions of the Health Act 1911 (as amended) a local authority may make or adopt by-laws and may alter or repeal any by-laws so made or adopted: Now therefore the Shire of Donnybrook-Balingup, being a local authority within the meaning of the Act and having adopted the Model By-laws described as Series "A" as published in the *Government Gazette* of 17 July 1963, doth hereby resolve and determine that the said adopted by-laws be amended as follows—

(a) Substitute for By-law 26, clause (a) the following provision:—

(a) No stable shall be sited within 25 metres of any dwelling house or any premises where food for human consumption is prepared, stored or offered for sale, provided that in no instance may a stable be erected within any gazetted townsite of the Shire of Donnybrook-Balingup on land with an area less than 2 000 m².

(b) Substitute for By-law 28 the following By-law 28:—

28. Keeping of horses, cows, sheep, goats, or donkeys: No owner or occupier of land situated within a townsite of the Shire of Donnybrook-Balingup, being less than 2 000 square metres in area, shall keep any horse, cow, sheep, goat or donkey upon such land; and any owner or occupier of land within the Shire which shall exceed such area shall not allow any such beast to be loose thereon unless provision is made to prevent it approaching within 25 metres of a dwelling or within 25 metres of a shop, bakery, factory or store or other place where food is sold, prepared, manufactured or stored, whether such premises be upon that or upon any neighbouring land.

Passed at a Meeting of the Shire of Donnybrook-Balingup held on the 21st September, 1983.

[L.S.]

KENNETH CHARLTON FOWLER,
President.

DAVID ALWYN JONES,
Shire Clerk.

Approved by His Excellency the Governor in Executive Council this 8th day of November, 1983.

G. PEARCE,
Clerk of the Council.

POLICE ACT 1892-1982.

THE following unclaimed stolen and found property will be sold by public auction at the Property Tracing Section, Police Complex, Clarkson Road, Maylands on Tuesday, December 13, 1983 at 9.00 a.m.

CONDITIONS OF SALE.

1. The highest bidder shall be the purchaser.
2. The Vendor shall have the right to bid by the Auctioneer or the Vendor's Agent for any lot offered.
3. The Auctioneer may, without giving any reason therefor, refuse to accept the bid of any person or persons and may decline the offer for any lot or withdraw any lot or lots from the sale.
4. Should any dispute arise as to any bid, the relevant lot or lots may at the option of the Auctioneer be put up again and resold.
5. No allowance or refunds will be made nor will any buyer be permitted to reject any lot on the ground that it is not correctly described in the Catalogue; the said lots are to be taken with all faults (if any) and will be at the Buyer's risk on the fall of the hammer.
6. All goods which have been paid in full must be removed by the purchaser at the purchaser's expense by the close of the sale.
7. Time shall be the essence of the sale of any lot.
8. Whilst every care has been taken in the compilation of this Catalogue and Auctioneers and/or Vendors accept NO RESPONSIBILITY for any misdescription and make no warranty whatsoever. Measurements and quantities shown are approximate and intended only as a guide to prospective purchasers.
9. Payment strictly on fall of hammer.
10. Each intending purchaser must register his name and address and produce identification with the clerk prior to the sale commencing. No bids will be accepted from persons who are not registered. Bidding will only be by the numbers issued.

Lot; Particulars.

- 1—Honda XR 75 motor cycle.
- 2—Suzuki 125 motor cycle.
- 3—Yamaha 500 motor cycle.
- 4—Kawasaki motor cycle damaged.
- 5—Mini motor cycle.
- 6—Honda 500 motor cycle.
- 7—Holden station sedan.
- 8—Ford Falcon sedan XB accident damaged.
- 9—Holden station sedan.

Bicycles.

- 10—2 x 20" BMX wheels and parts, 1 x Bluebird 20" frame, 1 x damaged frame and 20" tyre, 1 x dragstar 20" frame, 1 x damaged frame and parts, 1 x 20" wheel and parts, 1 x 20" frame and parts, 1 x Holland frame, ladies, 1 x 27" wheel, 1 x Aussie girls, 20" frame damaged.
- 11—Gents, 27" frame and wheels, Boys 20" wheels and damaged frame, Boys 20" frame, six 20" rims, Boys 20" frame, one 16" wheel, four 20" tyres, three tubes, two seats, 2 x handlebars, one front fork one frame, Gents 27" frame and wheel, Gents 27" frame and parts, Boys frame and parts, Handlebar, Boys 20", Boys 26".
- 12—Gents 27" Malvern Star 10 speed.
- 13—Gents 27" Malvern Star odd wheels.
- 14—Gents 27" no wheels.
- 15—Ladies 27" Swan, 10 speed.

Lot; Particulars.

- 16—Boys 20" Huff, BMX type.
- 17—Boys 20" Malvern Star BMX type.
- 18—Gents, 27" Gordonson, 10 speed.
- 19—Gents, 27" Raleigh, 10 speed.
- 20—Gents, 27" Austral, 10 speed.
- 21—Boys, 24" Indi 500, 5 speed.
- 22—Ladies, 27" All Pro, 5 speed.
- 23—Boys 20" Sprung frame.
- 24—Ladies, 26" Raleigh, 3 speed.
- 25—Boys 20" MX type.
- 26—Gents, 27" 5 speed.
- 27—Boys 20" Malvern Star.
- 28—Gents 27" Indi 500 5 speed.
- 29—Gents 27" Gordonson, 10 speed.
- 30—Girls 24" Flash.
- 31—Convertible, 16" Raleigh.
- 32—Boys 20" Thunderbolt.
- 33—Boys 20" Roadchief.
- 34—Boys 20" All pro.
- 35—Gents, 27" Malvern Star.
- 36—Gents, 27" Aussie, 10 speed.
- 37—Gents, 27" Indi 500, 10 speed.
- 38—Boys 20".
- 39—Boys 20" All pro.
- 40—Gents 27" 10 speed.
- 41—Ladies 27" Malvern Star, damaged.
- 42—Boys 20" Parker.
- 43—Girls 20" Thunderbolt damaged.
- 44—Boys 20".
- 45—Ladies, 27" Malvern Star.
- 46—Gents, 27" 10 speed.
- 47—Boys, Malvern Star, odd wheels.
- 48—Girls, 20".
- 49—Gents, 27" Aussie, 10 speed.
- 50—Gents 27" 10 speed.
- 51—Gents 27" 5 speed.
- 52—Gents 27" Hanimex, damaged.
- 53—Gents, 27" Roadking 10 speed damaged.
- 54—Ladies, 27" frame, Indi 500 (frame and parts).
- 55—Gents 27" 10 speed.
- 56—Gents 27" Ricardo 10 speed.
- 57—Gents 27" 10 speed.
- 58—Gents 27" Gordonson 10 speed.
- 59—Boys 20" BMX type.
- 60—Boys 20" BMX type, Superstar.
- 61—Boys 20" BM type.
- 62—Girls 22" family—no tyres.
- 63—Girls 20" Indi 500.
- 64—Convertible 20", damaged.
- 65—Gents 27" Hodaha 10 speed.
- 66—Girls 22" Family, 3 speed.
- 67—Gents 27" 10 speed.
- 68—Gents 27" Indi 400, 10 speed.
- 69—Boys 20" Mongoose BMX.
- 70—Girls 22" Family.
- 71—Boys, odd wheels, Aussie.
- 72—Gents 28" Speedwell.
- 73—Girls 20" Thunderbolt.
- 74—Gents 27" Indi 400, 10 speed.
- 75—Boys 20".
- 76—Gents 27".
- 77—Gents 27" 10 speed.
- 78—Gents, 27" 10 speed, damaged wheel.
- 79—Girls 20".
- 80—Boys 20".
- 81—Boys 20" Bumblebee.
- 82—Boys, odd wheels, 5 speed.
- 83—Gents 27" 10 speed.
- 84—Gents 27" Bluebird, 10 speed.
- 85—Boys 20" Bluebird.
- 86—Boys 20" 3 speed.
- 87—Gents 27" Malvern Star, 3 speed.
- 88—Girls 20" Swansea.
- 89—Boys 20" Cyclops.
- 90—Ladies, 26" Bluebird, 3 speed.
- 91—Boys 20".
- 92—Boys 20".
- 93—Boys 20".
- 94—Girls 16" Indi 500.
- 95—Boys 20".
- 96—Boys 20".
- 97—Ladies 27" Indi 500, damaged.
- 98—Gents 27" Bluebird, 10 speed.
- 99—Girls 20" Thunderbolt.
- 100—Boys 20" Stingray.
- 101—Girls 24" Flash.
- 102—Boys 20" BMX type.

Lot; Particulars.

- 103—Ladies 28" Armstrong.
- 104—Ladies 27" frame and parts Roadmaster.
- 105—Girls 20" no wheels.
- 106—Girls 26" Malvern Star.
- 107—Boys 20" damaged wheel.
- 108—Girls 20".
- 109—Gents 27" Malvern Star, 10 speed.
- 110—Convertible 20" Aussie.
- 111—Boys 20" Bluebird, damaged handlebar.
- 112—Boys, odd wheels.
- 113—Boys 20".
- 114—Boys 20" Thunderbolt.
- 115—Girls 16" Bluebird.
- 116—Girls 20".
- 117—Gents 27" 10 speed.
- 118—Gents 27" Indi 400, 10 speed.
- 119—Boys 20".
- 120—Boys 20" Ricardo.
- 121—Boys 20" Cyclops.
- 122—Girls 20".
- 123—Boys 26".
- 124—Ladies 28" Armstrong.
- 125—Gents 27" 5 speed.
- 126—Boys 20" Aussie, 3 speed.
- 127—Boys 20" Roadking.
- 128—Boys 12" Southern Cross (chain missing).
- 129—Boys 20" Roadking.
- 130—Boys 20" Reliance (wheel and pedals missing).
- 131—Boys 20".
- 132—Girls 20" Indi 500, (wheel missing).
- 133—Girls 20".
- 134—Boys, odd wheels, Malvern Star.
- 135—Folding 22" Indi 500.
- 136—Boys 20".
- 137—Boys 20" Malvern Star, BMX.
- 138—Gents 27" Gordonson, 3 speed.
- 139—Girls 20".
- 140—Girls 20" Huff.
- 141—Ladies 26" Aussie, 3 speed.
- 142—Gents 27" 10 speed.
- 143—Gents 27" Ricardo, 10 speed.
- 144—Gents 26" 2 extra wheels.
- 145—Gents 27" Ashby, damaged.
- 146—Boys 20".
- 147—Gents 27" Swan, 10 speed.
- 148—Gents 27" 10 speed.
- 149—Gents 27" Swan, 10 speed.
- 150—Boys 20".
- 151—Gents 27" Swansea, 10 speed.
- 152—Girls 20" Aussie.
- 153—Boys 20" Scrambler.
- 154—Boys 20" 5 speed.
- 155—Girls 16" Raleigh.
- 156—Gents 27" Malvern Star, 10 speed.
- 157—Ladies 27" Aussie.
- 158—Gents 27" Aussie.
- 159—Girls 16" Sports World.
- 160—Girls 22" Aussie.
- 161—Gents 27" Malvern Star 10 speed (wheel missing)
- 162—Gents 27" Aussie.
- 163—Girls 20" Malvern Star.
- 164—Boys 20" Red Line BMX.
- 165—Boys 20" BMX type.
- 166—Girls 20" Malvern Star.
- 167—Boys 20".
- 168—Gents 26".
- 169—Gents 27" frame and parts, Malvern Star.
- 170—Boys 20" Malvern Star.
- 171—Gents 28".
- 172—Gents 28".
- 173—Girls 20" Aussie.
- 174—Girls 20".
- 175—Ladies, 27" Roadmaster, 10 speed, damaged.
- 176—Boys 20".
- 177—Gents 28" Malvern Star, 3 speed.
- 178—Gents 28".
- 179—Girls 20" Merida.
- 180—Girls 16" Century.
- 181—Ladies 27" Malvern Star, damaged.
- 182—Girls, 22" Indi 500, 3 speed.
- 183—Convertible 16" Sports World.
- 184—Boys 20".
- 185—Boys 20" BMX type.
- 186—Boys odd wheels, Speedwell, 3 speed.
- 187—Gents 27" Indi 500, wheel missing.
- 188—Ladies 26".

Lot; Particulars.

- 189—Gents 26" 3 speed.
 190—Boys 16".
 191—Boys, odd wheels, Malvern Star.
 192—Boys 20" Sports World.
 193—Boys 20" damaged.
 194—Gents 27" Bluebird, 10 speed.
 195—Boys 20".
 196—Girls 20" Indi 500, 3 speed.
 197—Boys 20" BMX type.
 198—Gents 27" Malvern Star, 10 speed.
 199—Ladies, 28" Olympic.
 200—Gents, 28" Malvern Star.
 201—Girls 16" damaged.
 202—Girls 20" Bluebird.
 203—Boys 20".
 204—Gents 27" 5 speed.
 205—Boys 20".
 206—Gents 28".
 207—Gents 27" 10 speed.
 208—Boys, odd wheels, Indi 500.
 209—Gents 27" Malvern Star, 10 speed.
 210—Gents 27" Sports World, 10 speed.
 211—Boys 20" Malvern Star.
 212—Boys 20".
 213—Boys 20" Hardtail, damaged.
 214—Gents 27" frame and parts, Indi 500.
 215—Childs, 12" Roadmaster.
 216—Boys 20" BMX type.
 217—Girls, 16".
 218—Gents, 27" Malvern Star.
 219—Ladies 27" Indi 500, 3 speed.
 220—Gents 27" Aussie, 10 speed.
 221—Gents 28" Flash.
 222—Gents 27" Sports World, 10 speed.
 223—Gents 27" Flash, 10 speed.
 224—Gents 27".
 225—Boys 20" Road King.
 226—Girls 20" Indi 500.
 227—Ladies 27" Gordonson, 3 speed.
 228—Boys 20".
 229—Boys 20" Jaguar.
 230—Gents 27" Comet, 10 speed.
 231—Gents 27" Monarch Star, 10 speed.
 232—Ladies, 26" Malvern Star.
 233—Childs tricycle.
 234—Childs tricycle.
 235—2 used BF Goodrich Radial TA 50 tyres, 1 Jerry can.
 236—2 odd 14" Mag rims, 1 tyre and rim 560-13.
 237—Vehicle rear window louvre, Vehicle rear window louvre, Vehicle rear window louvre, Centre console with clock for motor vehicle.
 238—17 single fluorescent light units, 15 fluorescent tubes.
 239—18 single fluorescent light units, 20 fluorescent tubes.
 240—19 garden stakes 6', 3 star pickets 8', part roll sheet plastic, hand cultivator, length garden hose, odd lengths of trickle system.
 241—1 National cash register, damaged.
 242—1 double fluorescent unit and tubes, 1 single fluorescent unit and tube, light fitting with 2 fluorescent and 3 globes, sockets, 3 globes, 2 fluorescent tubes, Kambrook timer, Zest fertiliser, insect killer pressure pack, Osmocote.
 243—2 double fluorescent light units, 2 single fluorescent light units, Rolta electric fan 6", double adaptor Kambrook timer and power board.
 244—59 garden pots, plastic container, bag compost, 2 plastic buckets, extension cord, double adaptor, Kambrook timer, plant food, small spray, hammer, pair scissors, 2 small rolls wire, thermometer.
 245—Large metal lamp shade and globe, control box, timing switch, thermometer, pair secateurs, set of 4 fluorescent lights, timer.
 246—Dome reflector light, unit and globe, timer, double fluorescent unit, Mercury 400 watt lamp and globe, part roll of silver insulation.
 247—3 double fluorescent light units and tubes, double adaptor, power board-timer, Kambrook timer.
 248—Standard lamp and shade.
 249—Mitchell two piece fishing rod 11', Len Butterworth two piece fishing rod 10'.
 250—Squash racquet, surf ski paddle, Fulkrum tennis racquet.

Lot; Particulars.

- 251—Fishing box and tackle, 7' Jarvis Walker boat fishing rod, 2 Penn Senator fishing reels.
 252—Kambrook power board, extension lead, length rope on rim, 70 short lengths rope, jerrycan, pair bolt cutters, hammer, knife and sheath, tape, trimming knife, 2 pairs pliers, 2 screwdrivers, box matches, 2 shifter spanners, pair thongs, caleco bag.
 253—Manicure set, 2 wallets, desk lamp, GE electric fan, cane basket, 2 straw hats, pair shorts, pair gloves, scissors, 2 pairs shorts, 2 pairs briefs, gents sports jacket, shirt, 2 shirts, pair trousers, rug, shirt.
 254—Suitcase, bedspread, flint striker, torch, pair gloves, pair sunglasses and case, bikini top, mouth organ, pair egg boots, Ronson electric shaver and case, wallet—5 Australian stamps value \$1.65, wallet, blanket, pillow, quantity used underclothing.
 255—Set oxy gauges, hose, hand piece, cutting tip, Galaxy brand, 3 screwdrivers, pliers, pinch bar.
 256—Tool box, 7 items tools, set jumper leads, jerrycan, funnel, wheel brace, cassette tape, 3 cutting discs, temperature gauge, 3 screwdrivers, socket bar, hacksaw, bolt cutters, pliers, screwdriver, cash box, 27 cent stamp.
 257—2 lambswool seat covers, set jumper leads, pliers, cap, screwdriver—plug spanner, cash box, compass and mounting, 8 car badges, bag, pair gloves, Aeroguard, pair boots, spoon, salt, Sinex, torch, handflare, wallet, car ashtray.
 258—2 oxy gauges, hoses, handpiece, Jemmy bar.
 259—3 double fluorescent lights and tubes.
 260—Welding rods, 3 part packets and 1 small bundle, tool box, 3 sets windscreen wiper aids, fire extinguisher and bracket, hacksaw, 5 shifter spanners, 2 screwdrivers, 6 screwdrivers, tape, nut cracker, knife, screwdriver, wallet, 14 car badges, 1 car badge.
 261—Approx. 10 metres oxy hose, tin snips, 4 pairs gloves, hacksaw, oxy tip, jemmy bar, tyre lever, bag, oxy spanner, pillow slip, manual bench grinder, grinding wheel, hammer, shifter spanner, 2 shock absorbers, hacksaw, length electrical wire, screwdriver, wood plane, tap fittings, plastic cover.
 262—19 tins assorted food, 4 cakes soap, 4 small cakes soap, 1 bottle Savlon, toilet block, 1 roll paper towel, 1 carpet deodoriser, 1 air freshener, part packet Flash, 2 part packets Alfoil, 2 packets Chinese Fried Rice, 6 kitchen tidy bags, part packet Chux, 1 box tea bags, 1 bottle seafood cocktail sauce, 2 pair scissors, 3 packet sandwich bags.
 263—Canvas case, set scales in case, 2 sets metal beakers in cases, spot light, damaged National radio, diving goggles, 1 American one cent coin, cigarette lighter, 39 items used ladies clothing, sunglasses, pair sandals, 3 items clothing, key holder, 1 container hair thickener, perfume Aviance, 2 shirts, toy gun, Glomesh shoulder bag, carry bag, pair roller skates.
 264—Child's sponge car seat, football, 12 items brick layers tools in metal box, torch, camera flash, swimming goggles, Big Jim torch, part packet Hilti Toggles, headlight mesh, 3 cutting discs, part tin CRC, Selleys RP7, horse halter, pair seat covers, rug, packet split rings, 2 fan belts.
 265—15 ring spanners, 12 ring open end spanners, 11 open end spanners, 2 shifter spanners, 2 multi-grips, 2 pair ring pliers, pair sidecutters, 3 socket bar handles, 4 socket bar extensions, 2 braces chisel, 11 punches, 3 screwdrivers, 33 sockets, Universal joint, T-bar, plug socket, 4 welding gloves, tool box.
 266—Hammer head, 6 ring open end spanners, 2 packets containing total 15 drill bits, chisel, Black & Decker sander, car speaker, hub cap, 6 brake pads, 3 garden gloves, pliers, 4 screwdrivers, 2 chisels, 7 spanners, pliers, Black & Decker 10 mm electric drill, double adaptor, timer, power board and extension cord.
 267—60 sockets of various sizes, 5 ring spanners, 6 open end spanners, 17 ring open end spanners, 4 socket handles, 3 socket extensions, socket universal joint, 5 screwdrivers, metal tool box.
 268—Jerry can drum, jerry can, piece hose, blue tarpaulin, 7' x 5' approx.

Lot; Particulars.

- 269—5 pairs brassieres, 4 pairs sunglasses, 13 packets chewing gum, 3 cassette tapes, 7 toothbrushes, 6 combs, pair scissors, tin math drawing instruments, purse, packet pencils, bottle ink, 3 padlocks, pen torch, 43 items cutlery, pencil sharpener, key ring, roll ribbon.
- 270—8 bottles shampoo, 3 bottles baby lotion, 5 bottles suntan lotion, 2 bottles Ponds cream, 2 body sprays, 2 Selsun shampoo, 1 baby powder, 4 bottles perfume, small bottle Oil of Ulan, 1 bottle tanning oil, 2 tubes hand cream, 3 travelling clocks, 4 bars soap, 3 bottles Vitamin E tablets, tape measure, box 20 pencils, bottle opener, 5 packets sandwich bags, Set scales.
- 271—Tool box, 32 sockets, 1 socket handle, 3 socket extensions, 13 open end spanners, 12 ring open end spanners, 10 ring spanners, 2 screwdrivers, 1 pair side cutters, Colt 22 oxy hand piece, hose, 2 bottle tap fittings.
- 272—1 Cowley Theodolite in leather case, 1 Cooke Surveyor's level.
- 273—12 items gents clothing, towel, 5 cassette tapes, 3 combs, key ring, handbag, belt chain, 11 items used ladies clothing, 2 T-shirts, track suit top, jumper, pillow, towel, 2 blankets.
- 274—Brief case, Sports bag, pocket knife, small roll wire, purse, 2 wallets, electric shaver, toy, boots, Galaxy Invader 1000 computer game, 3 tennis balls, table tennis bat, part tin car polish, part container dissol, stubbie holder, first aid kit, card case and 2 packs cards, pads, pencils, AMF Head, Arthur Ashe tennis racquet and cover, Picture mirror, Wallet.
- 275—6 pair jeans, 1 pair pants, 6 pair shorts, jumper, 6 shirts, 8 t-shirts, quilt, bag.
- 276—Cardigan, belt, 5 underpants, 2 hats, 19 pairs socks, shirt, carry bag, box chocolates, large bottle 4711 cologne, 6 keyrings, 3 toothbrushes, pen watch and pen gift set, 3 travel clocks, photo stand, 4 purses, 7 wallets, camera chain.
- 277—2 punches, 1 drill bit, Makita 10 mm electric drill, 39 piece tap and die set, Oxy hose, hand piece, tip, piece cable, 2 pocket knives.
- 278—1 cooler, concrete garden ornament damaged, Cane basket, Cash box, Horse riding cap, halter and rope, horse brush, shovel, SAE floodlight.
- 279—Canvas bag, purse, roll of film, damaged wall telephone case and handpiece, Hioki calculator, magnifying lens, 5 cigars, pocket knife, Floodlight, Damaged National radio cassette player, 6 cassette tapes, Sanyo calculator, torch, sunglasses, 5 packets coloured pens, tape holder, Letter box, Letter box, Letter box, Motor cycle helmet, cassette case, compass in pouch, 14 cassette tapes, 4 empty cassette boxes.
- 280F—Truck tyre and rim 11R 22.5 X.
- 281F—1 vehicle rear window louvre, 1 tyre and mag rim ER 70H 14, Car bumper jack.
- 282F—22 items of assorted clothing, key case, wallet, Bag, hairbrush, comb, handbag, wallet, cap, purse, pair sandals, pair thongs.
- 283F—Carry bag, towel, pair pyjamas, 2 shirts, comb, toothbrush, pair trousers, 2 pairs shorts, 2 pairs briefs, handbag, hair clip, lipstick, pair glasses, wallet, handbag, pocket knife, lipstick, sunglasses, eye shadow, 2 boxes matches, bag, brush, comb, 4 items female clothing, brush, 1 earring, handbag, 4 items cosmetics, wallet.
- 284F—Canoe paddle, Metal T stake, Umbrella, Tennis racquet Ultra Plus.
- 285F—1 suitcase sundry used gents clothing, Barometer-Thermometer—damaged, 2 torches, 2 cigarette lighters, 4 x 24 cent stamps, mirror, magnifying glass, pair multi grips, 2 clocks, Part knitted dress and knitting needle, Leather pouch, book, 3 foreign coins, Umbrella, 2 Piano tutor books, pair glasses, handbag, purse, handbag, box tissues, hair brush, wallet.

Lot; Particulars.

- 286F—Carry bag, old spice, pair socks, pair jeans, Shirt, MDL wallet, ladies wallet, key holder, umbrella, key case, toy snake, 2 whistles, 3 comics, 17 plastic animal kits, bag, purse, hairbrush, wallet, blanket, pair boots.
- 287F—Carry bag, sleeping bag, 4 items clothing, towel, can opener, pad, pen, comb, Spectacle case, 2 books, sunglasses, purse, purse, wallet Glomesh, Jumper, motor cycle helmet, purse, 4 handkerchiefs, keycase.
- 288F—Axe with broken handle, sprinkler, 2 rabbit traps, umbrella, torch, pair pliers, trimming knife, saw, small screwdriver, 2 knives.
- 289F—Electric guitar Aria, 6 string guitar.
- 290F—Rheem gas bottle, burner and soldering iron.
- 291F—Bag, wallet, purse, 1 lacrosse helmet, Cosmetic bag, 2 cassette tapes, aftershave lotion, packet cigarettes, cap starting pistol, handbag, purse, comb, 3 cosmetics, wallet, plastic folder, purse, damaged Astor radio, miniature camera, Cigarette lighter, ear plug, 4 brass buttons, eagle badge, speaker box, pair glasses, damaged flash unit, pair sunglasses.
- 292F—Bag, towel, wallet, torch, motor cycle helmet, wallet, motor cycle helmet.
- 293F—Coil of plastic covered wire, 5 plant pots, damaged car jack, damaged car cassette player, knife, screwdriver, pair thongs, knife, pair Stilsons, car jack, jemmy bar, Holden car jack, metal sleeve.
- 294F—3 purses, 4 calculators, brief case, 6 items clothing, motor cycle helmet, purse, handbag, comb, 45 cent stamp, pair sunglasses, wallet, shaving brush, pair glasses, wallet.
- 295F—Carry bag, 6 items clothing, handbag, comb, purse, pair glasses, umbrella, cardigan.
- 296F—Suitcase, 3 screwdrivers, 4 books, 2 glasses, belt chain, bottle restora, sewing items, tube toothpaste, 7 items cutlery, seeds, 2 cigarette lighters, cigarette case, stapler, 3 combs, butane gas, sundry gents clothing, Toy teddy bear.
- 297F—Suitcase, 5 books, envelopes, pad, brush, sewing items, sunglasses, coat hanger, tennis ball, 5 rolls tape, sundry gents clothing.
- 298F—Ronson shaver, 2 Parker pens, diary, tape, measure, blanket, 3 pair glasses, electric iron, 2 shirts, handkerchief-socks set, perfume set, shampoo pack, aftershave and talc. Helping hand instrument (disabled person).
- 299F—8 items clothing, towel, bag cotton balls, 2 pantyhose, nail polish, nail kit, motor cycle helmet, gents suitcoat, straw hat, pair child's shoes, pair socks.
- 300F—5 purses, road directory, Connect 4 game, set electric hair rollers, 2 pairs glasses, Kodak instamatic camera, plastic box, 2 spanners, 1 screwdriver, 1 screwdriver handle, test lamp, allen key, shoulder bag, cosmetic purse, brake light trailer relay system.
- 301F—Carry bag, towel, 7 items clothing, 5 items ladies clothing, jumper, carry bag, chain mail vest, knife, map, wallet, rubber, 4 items clothing, child's jacket, shoulder bag, sunglasses, nail file, breath freshener, plastic container.
- 302F—Ground sheet, air bed, distributor cap, leads, rotor, contact set, 6 spark plugs to suit Holden, litre tin oil, 2 plastic containers, 6 camping utensils, 2 torches, stapler, razor and blades, 1 cassette tape, 2 toilet rolls, gas cartridge, blanket, sleeping bag, 4 items used clothing.
- 303F—Hitachi car cassette player, Pioneer car speaker, 2 cassette tapes, Sanyo radio cassette player.
- 304F—Keystone pocket camera, National Panasonic radio, Philips pocket radio and ear plug.
- 305F—Topman camera tripod.
- 306F—Polaroid land camera 1000, Technics calculator and cover, Target pocket radio.
- 307F—Kodak Tele Extra camera, National Panasonic radio, Texas Instruments calculator, bicycle radio.
- 308—Fujica camera and case, 3 cassette tapes, Philips 18 channel CB radio, Sharp calculator.

Lot; Particulars.

- 309—Hitachi radio cassette player.
 310—2 Pioneer car speakers, Voxson equalizer, Watt-master car cassette player.
 311—Sanyo radio cassette player, lid missing, Readers Digest radio cassette player.
 312—Jensen amplifier, Ford car radio, Agfa camera and case and film.
 313—Pye radio cassette player (dual cassette), 4 batteries.
 314—Praktica LTL3 camera and case, Kodak instamatic camera.
 315—Sanyo radio cassette player, cobra CB radio.
 316—2 Ferris car speakers, 4 cassette tapes, Clarion equalizer, 14 cassette tapes and covers.
 317—National slimline cassette recorder, 1 cassette tape, 4 cassette tapes, Casio calculator, 3 cassette tapes, 1 container, 5 cassette tapes.
 318—Royce CB radio, Sanyo radio cassette player.
 319—Pair opera glasses in case, Praktica camera MTL3 and case.
 320—Set Kingcraft headphones, K-mart cassette player, Sharp radio cassette player, lid missing, Hanimex calculator, video cassette tape.
 321—5 cassette tapes, Pioneer equalizer, 2 Pioneer car speakers, Clarion car cassette player.
 322—Special release camera cable, Hanimex camera, Astral movie camera, CF Planet camera tripod, Bell & Howell Flash, Rikenon 50 mm lens, flash globe, slide viewer, Hanimex movielux lamp, electric cord, slide holder, slide box, 3 boxes slide binders.
 323—Sanyo radio cassette player, lid missing, Fluorescent lantern, Olympus camera, Casio calculator and cover.
 324—Konica camera, 1 Aiwa car speaker, Air Chief car radio, GE calculator.
 325—Konica camera 20 cassette tapes, Sharp calculator, Sanyo stereo cassette player and headphones, 2 cassette tapes.
 326—Akai video recorder damaged with parts missing.
 327—9 packets cigarettes, 7 packets cigarettes, 7 packets cigarettes, 1 packet cigarettes, 4 packets cigarettes, 1 packet cigarettes, 1 box matches, 1 packet cigarettes, 2 packets cigarettes, lighter, pen, 2 packets cigarettes.
 328—Foam cooler, 3 bottles Kaiser Stuhl Summer wine, 2 bottles Spumante wine, 4 bottles wine.
 329—3 bottles Grand Cree Mornag wine, 3 bottles Spatlese wine.
 330F—1 flagon moselle wine, 1 flagon Kaiser Stuhl Sangria wine.
 331F—y/m ladies Seiko w/w, w/m gents Casio digital w/w, y/m ID bracelet.
 332F—w/m gents Orient digital w/w, y/m ladies Timex w/w, y/m bracelet.
 333F—y/m ladies Velos w/w, Gents Soncar digital w/w, w/m bracelet.
 334F—w/m gents Pioneer digital w/w, w/m bracelet, w/m ladies Davega w/w.
 335F—y/m ladies Casio digital w/w, w/m gents Citizen w/w, w/m bracelet.
 336F—w/m gents Citizen w/w, w/m ladies Telstar digital w/w, y/m ID bracelet.
 337F—y/m gents Timex w/w, y/m ladies w/w, w/m gents ID bracelet.
 338F—y/m gents Captain w/w, w/m bracelet, w/m ladies Waltham w/w.
 339F—w/m gents Timex w/w, Parker pen, w/m ladies Citizen w/w.
 340F—w/m brooch with coloured stones, w/m ladies Felicia w/w, w/m ladies Timestar digital w/w.
 341F—w/m ladies w/w, y/m ladies Citizen w/w, 1 y/m cufflink, Rosary beads.
 342F—y/m ladies Lecel digital w/w, w/m chain and Zodiac pendant, w/m ladies Dorley w/w.
 343F—y/m flower brooch, w/m gents Sekonda w/w, v/m ladies Oris w/w, w/m Parker pen.
 344F—y/m chain and pendant, y/m brooch with white opal type stone, String pearl type stones broken.

Lot; Particulars.

- 345F—y/m ladies ring with 3 white stones, y/m wedding ring.
 346F—2 pens with digital watch, 1 pen, y/m ring with green stone, y/m wedding ring.
 347F—2 gents y/m rings.
 348F—2 y/m earrings, y/m ladies w/w damaged, 3 y/m bracelets, w/m brooch, 2 pairs earrings, 1 pen with digital watch, 2 pens.
 349F—1 pen-pointer, 1 y/m chain, 1 y/m chain and pendant.
 350F—2 Australian 10 Pound notes, 2 Australian 5 Pound notes, 1 Australian 1 Pound note.
 351F—32 half penny pieces Australian, 88 penny pieces—Australian, 1 Australian shilling, 8 sixpences, 2 threepences, 2 foreign coins.
 352—w/m ladies Chateau w/w, w/m chain, Parker pen, Pair earrings, y/m signet ring with small red stone, y/m ring.
 353—y/m gents Veritas w/w, w/m chain and pendant (chain broken), pair earrings, y/m ring with red stone, pen with digital watch, w/m chain and pendant.
 354—w/m ladies Citizen w/w, y/m ladies Brewster Jones w/w, 13 pairs ear studs, 5 odd ear studs, 4 w/m chains, 4 brooches.
 355—2 watch bands, shell necklace, 4 w/m bangles, w/m chain, 2 y/m earrings, y/m ring with red stone.
 356—y/m ring with green stone, 2 w/m rings, w/m ring with black stone, w/m chain with black beads, y/m locket, y/m wedding ring, w/m bracelet, w/m ring with green and white stones, w/m ring with clear stone, w/m brooch, y/m photo container.
 357—2 w/m ladies Citron digital w/w, 1 w/m gents Citron digital w/w.
 358—w/m bracelet, 2 w/m chains, w/m pendant, y/m pin, 3 w/m earrings, y/m ring, y/m ring with two small white stones.
 359—5 w/m rings, 2 necklaces, y/m chain, broken, w/m ring, w/m ring with blue stone, 1 w/m ear chain, 1 shell stone earring.
 360—2 y/m chains, 1 pair w/m earring, 1 necklace, y/m watch, y/m brooch broken, jewellery bag.
 361—w/m gents Citron digital w/w, w/m ladies Citron digital w/w.
 362—22 foreign coins, w/m gents Seiko w/w.
 363—y/m ring with one white stone, y/m ring with two white stones, y/m chain and pendant.
 364—1 pair y/m ear studs, y/m chain, y/m brooch with coloured stones, y/m cameo type brooch, w/m necklace, w/m brooch.
 365—Necklace, blue glass beads, 2 w/m necklaces, 2 w/m bracelets, 2 w/m brooches, 2 y/m brooches.
 366—Jewellery box, 62 foreign coins, pendant, w/m ladies Telsonic digital w/w, 2 pairs cufflinks, y/m chain and pendant, y/m brooch with green stones, y/m pendant, y/m pendant with green stone.
 367—Large y/m cross with purple stones and y/m chain, y/m necklace, w/m gents Seiko w/w, 7 w/m bangles, y/m locket, case and two pens.
 368—Bracelet with green stones, pendant and chain, w/m pendant and chain, w/m star pendant and chain, y/m bracelet, y/m badge, Antelope brooch, 2 plastic dogs.
 369—Small jewellery box, w/m brooch with amber stone, 2 y/m brooches, w/m pendant and chain with purple stone, pair cufflinks.
 370—Small jewellery box, y/m pendant with purple stones, y/m necklace with green and amber stones, w/m brooch, y/m pendant with green stone and chain, pair cufflinks, w/m ring with purple stone, white and yellow metal ring.
 371—Wooden imitation book jewellery box, small jewellery box with w/m pendant and chain, 2 small jewellery boxes, y/m pill box, w/m chain.
 372—Jewellery box, y/m tie pin, 2 broken y/m rings, y/m tie bar, y/m pendant, w/m charm bracelet, w/m pendant and chain, w/m bracelet, 4 w/m chains, 3 y/m chains.

FIRE BRIGADES ACT 1942-1982.

FIRE BRIGADES ACT ORDER (No. 4) 1983.

MADE by His Excellency the Governor in Executive Council under section 5 (2) (d).

- Citation. 1. This Order may be cited as the Fire Brigades Act Order (No. 4) 1983.
- Commence-
ment. 2. This Order shall come into operation on the day on which notice of this Order is published in the *Government Gazette*.
- Armadale
Fire
District. 3. The boundaries of the Armadale Fire District are adjusted so that the boundaries are in accordance with the description set out in the Schedule to this Order.

Schedule.

Armadale Fire District.

All that portion of land bounded by lines starting from the northernmost north-eastern corner of Canning Location 194 and extending southerly along the western side of Seaforth Avenue to the southern corner of Lot 90, as shown on Land Titles Office Plan 3214 (2); thence southerly to the northern corner of Lot 63, as shown on Land Titles Office Plan 2706 (3); thence generally southerly along western sides of Railway Avenue to the prolongation westerly of the northern side of the eastern section of Centre Road; thence easterly to and easterly, northeasterly and again easterly along sides of that road and onwards to the eastern side of Cockram Road; thence southerly along that side to a northeastern side of Ciro Road; thence southeasterly along that side to a northwestern side of Greener Way; thence northeasterly along that side to a northwestern side of Connell Avenue; thence easterly to the intersection of the eastern side of Connell Avenue with the northern side of Road Number 2051; thence generally northeasterly along sides of that road to a point situate north of the northernmost northwestern corner of Kelmscott Suburban Lot 142; thence south to the northern side of Bullockbush Road; thence easterly along that side to the northwestern corner of Suburban Lot 143; thence southerly along the western boundary of that lot and southerly along the western boundary of the northern severance of Suburban Lot 35 and onwards to the northern corner of the central severance of the last mentioned lot; thence southerly along the western boundary of that severance and onwards to and along the western boundary of the southern severance of Suburban Lot 35 to the right bank of the Canning River; thence generally northeasterly and generally easterly upwards along that bank to the prolongation northeasterly of the northwestern boundary of the northern severance of Suburban Lot 33; thence southwesterly to and along that boundary and onwards to the westernmost northwestern corner of the central severance of the last mentioned lot; thence southwesterly along the westernmost northwestern boundary of that lot and onwards to the northern corner of Lot 87; thence generally southerly along the eastern sides of Hamersley Street to the prolongation easterly of the southern side of Ranford Street; thence westerly to and along that side to the northeastern corner of Suburban Lot 53; thence southerly along the eastern boundary of that lot to its southeastern corner; thence southerly, generally southeasterly and generally southwesterly along eastern sides of Paterson Road to the southernmost southwestern corner of the northern severance of Lot 1 of Location 31, as shown on Land Titles Office Diagram 9094; thence southeasterly along a southwestern boundary of that lot to a northwestern side of Canns Road; thence generally southwesterly along sides of that road to a northwestern side of Carradine Road; thence southwesterly, southeasterly, generally southwesterly, generally southerly and again generally southwesterly along sides of that road and onwards to a southwestern side of Albany Highway; thence generally southeasterly and generally southerly along sides of that highway to a northern side of Bedforddale Hill Road; thence easterly and generally northeasterly along sides of that road to the prolongation northeasterly of the northwestern boundary of Canning Location 1792; thence southwesterly to and southwesterly, southerly and southeasterly along boundaries of that location to the northernmost northwestern boundary of Lot 98 of Location 31, as shown on Land Titles Office Diagram 47407; thence generally southwesterly along boundaries of that lot to the northeastern corner of Lot 79, as shown on Land Titles Office Plan 6723; thence southerly along the eastern boundary of that lot and southerly along eastern boundaries of Lots 78 to 76 inclusive and onwards to and along the eastern boundary of Lot 73 to the northwestern corner of Lot 84, as shown on Land Titles office Diagram 23498; thence southerly along the western boundary of that lot to the northeastern boundary of Lot 180, as shown on Land Titles Office Plan 4469; thence northwesterly along that boundary to an eastern side of South Western Highway; thence generally southerly, westerly and again generally southerly along sides of that highway to the prolongation northeasterly of the northernmost northwestern side of Stone Street; thence southwesterly to and generally southwesterly, southeasterly and southwesterly along sides of that street and southwesterly along the southeastern boundary of the eastern severance of Lot 90 of Canning Location 31, as shown on Land Titles Office Plan 694 (8) and southwesterly along the southeastern boundary of Location 1167 to the eastern side of Road Number 3941; thence generally northerly along that side and generally northerly along eastern sides of Wungong Road to the prolongation easterly of the southern boundary of Lot 67 of Location 31, as shown on Land Titles Office Diagram 27225; thence westerly to and along that boundary and onwards to the prolongation southeasterly of the southwestern boundary of Lot 10 of Location 31, as shown on Land Titles Office Plan 2573; thence northeasterly along that prolongation to the southern corner of that lot; thence southwesterly along the northwestern boundary of Lot 12, as shown on Land Titles Office Diagram 26982 to the southwestern side of Tijuana Road; thence northwesterly along sides of that road and northwesterly to and along southwestern sides of Eighth Road to the prolongation southwesterly of the southeastern boundary of the southern severance of Lot 15 of Location 31, as shown on Land Titles Office Diagram 34313; thence

SCHEDULE—*continued.*

northeasterly to and along that boundary and northeasterly along the southeastern boundary of the southern severance of Lot 72, as shown on land Titles Office Plan 694 (6) and onwards to the southernmost southeastern corner of the northern severance of Lot 72; thence northeasterly, northwesterly, again northeasterly and again northwesterly along boundaries of that severance to a southwestern side of Seventh Road; thence southeasterly along that side to the prolongation southwesterly of the southernmost southeastern side of Williams Road; thence northeasterly to and generally northeasterly along sides of that road to the northeastern side of Second Road; thence generally northwesterly along sides of that road to a southeastern side of Westfield Road; thence southwesterly along that side to the prolongation southeasterly of the northeastern boundary of Lot 33 of Jandakot Agricultural Area Lot 87, as shown on land Titles Office Diagram 23884; thence northwesterly to and along that boundary and northwesterly along the northeastern boundary of Lot 32 to a southeastern side of Lake Road; thence generally northeasterly along sides of that road to the prolongation southeasterly of the southwestern side of Cammillo Road; thence northwesterly to and along that side to a southeastern boundary of Canning Location 16a and thence northeasterly and southeasterly along boundaries of that location to the starting point.

Lands and Surveys Public Plans: Perth 1:2 000—21.02, 21.03, 21.04, 21.05, 21.06, 21.07, 21.08, 22.01, 22.02, 22.04, 22.05, 22.07, 22.08, 22.09, 23.01, 23.02, 23.03, 23.04, 23.05, 23.06, 23.07, 23.08 and 24.05.

Peel 1:2 000 24.40, K114-4 and K130-4.

By His Excellency's Command,

G. PEARCE,
Clerk of the Council.

WESTERN AUSTRALIAN MARINE ACT 1982.

Closure of Navigable Waters—Lake Kununurra.

Department of Marine and Harbours,
Fremantle, 22 November 1983.

ACTING pursuant to the powers conferred by Regulation 66 of the Western Australian Marine Act 1982 the Department of Marine and Harbours, by this notice, defines those portions of Lake Kununurra set out hereunder as areas of navigable waters closed to navigation by all vessels; provided that this closure will apply only on the following day and times but will not apply to competitors or other craft authorised by the Lake Kununurra Ski Club taking part in activities approved by that Club:—

- (i) All the water contained within the gazetted Lake Kununurra water ski area and which is defined by markers.
Between 1000 hours and 1700 hours on Sunday, 27 November 1983.
- (ii) All the water contained in an area upstream of the gazetted water ski area and Park Saddle Pump Station.
Between 1000 hours and 1200 hours on Sunday, 27 November 1983.

C. J. GORDON,
General Manager.

NAVIGABLE WATERS REGULATIONS.

Water Ski Areas.

Department of Marine and Harbours,
Fremantle, 22 November 1983.

ACTING pursuant to the powers conferred by Regulation 48A of the Navigable Waters Regulations the Department of Marine and Harbours, by this notice, defines and sets aside the following area of navigable waters for the purpose of water skiing by competitors and other craft authorised by the Lake Kununurra Water Ski Club taking part in activities approved by that Club.

All the water contained in an area upstream of the gazetted water ski area and Packsaddle Pump Station.

Between 1000 hours and 1200 hours on Sunday, 27 November 1983.

C. J. GORDON,
General Manager.

JETTIES ACT 1926.

JETTIES ACT AMENDMENT REGULATIONS (No. 3) 1983.

MADE by His Excellency the Governor in Executive Council.

Citation. 1. These regulations may be cited as the Jetties Act Amendment Regulations (No. 3) 1983.

Principal regulations. 2. In these regulations the Jetties Act Regulations 1940*, as amended, are referred to as the principal regulations.

Regulation 72 repealed and substituted. 3. Regulation 72 of the principal regulations is repealed and the following regulation is substituted—

“ 72. (1) A permit issued under regulation 71 of these regulations shall remain in force for one year from the date of issue and shall have effect subject to regulation 70 and regulation 75 of these regulations.

*Reprinted in the *Government Gazette* on 10 December 1974 at pp. 5291-5318.

(2) Payment for an annual permit shall be made in advance unless the General Manager approves of payment monthly in advance.

(3) Subject to this regulation, no permission under regulation 71 or regulation 73 of these regulations shall be given until there is paid to the Department a charge in accordance with the following scale—

(a) for vessels licensed to carry passengers and granted a permanent berth in accordance with regulation 73, \$56.00 per gross ton of the tonnage of the vessel, with a minimum charge of \$750.00;

(b) for other vessels granted a permit in accordance with regulation 71—\$2.00 per day or part thereof,

but the General Manager may on receiving written application reduce the charge for a vessel over 200 gross registered tonnage to \$500.00 per month for a maximum period of 4 months in any one permit period where—

(c) the vessel will be laid up; or

(d) the vessel will be absent from the berth, for the whole of the calendar month.

(4) A permit may be cancelled and the berth reallocated by the Department where payment is not made in advance.

(5) Where a vessel permanently vacates the berth for which it holds a permit, the Department may cancel the permit.

(6) The provisions of subregulation (3) of this regulation do not apply to any vessels owned and operated by the Police Department or other Government Department or Instrumentality exempted in writing by the Department.

(7) A vessel shall not be subject to charges pursuant to this regulation where a charge is paid in respect of that vessel for the berth pursuant to regulation 56 of the Navigable Waters Regulations. ”.

Reg. 73
amended.

4. Regulation 73 of the principal regulations is amended in sub-regulations (5) and (6) by deleting “72” in each case and substituting the following respectively—

“ 71 ”.

By His Excellency's Command,

G. PEARCE,
Clerk of the Council.

SHIPPING AND PILOTAGE ACT 1967.

JETTIES ACT 1926 AND

WESTERN AUSTRALIAN MARINE ACT 1982.

NAVIGABLE WATERS AMENDMENT REGULATIONS (No. 3) 1983.

MADE by His Excellency the Governor in Executive Council.

Citation.

1. These regulations may be cited as the Navigable Waters Amendment Regulations (No. 3) 1983.

Regulation 56
repealed and
substituted.

2. Regulation 56 of the Navigable Waters Regulations*, as amended, is repealed and the following regulation is substituted—

“ 56. (1) A permit issued under regulation 55 of these regulations shall remain in force for one year from the date of issue and shall have effect subject to regulation 25 of these regulations.

(2) Payment for an annual permit shall be made in advance unless the General Manager approves of payment monthly in advance.

(3) Subject to this regulation, no permission under regulation 55 or regulation 57 of these regulations shall be given until there is paid to the Department a charge in accordance with the following scale—

(a) for vessels licensed to carry passengers and granted a permanent berth in accordance with regulation 57, \$56.00 per gross ton of the tonnage of the vessel, with a minimum charge of \$750.00;

(b) for other vessels granted a permit in accordance with regulation 55, \$2.00 per day or part thereof,

but the General Manager may on receiving written application reduce the charge for a vessel over 200 gross registered tonnage to \$500.00 per month for a maximum period of 4 months in any one permit period where—

*Reprinted in the *Government Gazette* on 21 December 1981 at pp. 5283-5306.

(c) the vessel will be laid up; or
 (d) the vessel will be absent from the berth,
 for the whole of the calendar month.

(4) A permit may be cancelled and the berth reallocated by the Department where payment is not made in advance.

(5) Where a vessel permanently vacates the berth for which it holds a permit, the Department may cancel the permit.

(6) The provisions of subregulation (3) of this regulation do not apply to any vessels owned and operated by the Police Department or other Government Department or Instrumentality exempted in writing by the Department.

(7) A vessel shall not be subject to charges pursuant to this regulation where a charge is paid in respect of that vessel for the berth pursuant to regulation 72 of the Jetties Act Regulations 1940. ”.

By His Excellency's Command,

G. PEARCE,
 Clerk of the Council.

FISHERIES ACT 1905.

PART III B—Processing Licenses.

F. & W. 130/66.

THE public is hereby notified that I have approved an application by Planet Fisheries Pty. Ltd. to remove the Processing License No. 1949 from premises at the Small Boat Harbour, Carnarvon, to premises at 12 Mews Road, Fremantle.

In accordance with the provisions of section 35K, any person aggrieved by this decision, may within fourteen days after publication of this notice, appeal against the decision or order by serving on the Minister for Fisheries and Wildlife a statement in writing on the grounds of their appeal.

B. K. BOWEN,
 Director of Fisheries.

FISHERIES ACT 1905.

PART III B—PROCESSING LICENSE.

THE public is hereby notified that I have refused an application by West Ocean Canning Pty. Ltd. of P.O. Box 96, Mt. Hawthorn, for an extension of their license to process rock lobster at Busselton in pursuance of the provisions of section 35C of the Fisheries Act 1905.

In accordance with the provisions of section 35K any person aggrieved by the decision may, within fourteen days after publication of this notice, appeal against the decision by serving on the Minister for Fisheries and Wildlife a statement in writing on the grounds of their appeal.

B. K. BOWEN,
 Director of Fisheries.

FISHERIES ACT 1905.

FISHERIES AMENDMENT REGULATIONS (No. 2) 1983.

MADE by His Excellency the Governor in Executive Council.

- Citation and principal regulations. 1. (1) These regulations may be cited as the Fisheries Amendment Regulations (No. 2) 1983.
- (2) In these regulations the Fisheries Act Regulations*, as amended, are referred to as the principal regulations.
- Regulation 2 amended. 2. Regulation 2 of the principal regulations is amended by deleting subregulation (3a) and substituting the following—
 “ (3a) A fishing boat licence shall not be issued under this regulation in respect of any boat unless a Certificate of Survey has been issued in respect of that boat in accordance with regulations made under the Western Australian Marine Act 1982. ”.
- Regulation 3A amended. 3. Regulation 3A of the principal regulations is amended, in subregulation (8) in paragraph (b), by deleting subparagraph (i) and substituting the following subparagraph—
 “ (i) by means of rock lobster pots, but so that—
 (A) the rock lobster pots used conform to the requirements of section 23A of the Act and are attached to a surface float that conforms to the requirements of regulation 14E (1) of these regulations;
 (B) not more than 2 such rock lobster pots are at any time submerged in any waters of the sea; and
 (C) the rock lobster pots are pulled (within the meaning in regulation 14G (5)) from those waters by the holder of the licence personally; or ”.
- Regulation 14G inserted. 4. After regulation 14F of the principal regulations the following heading and regulation are inserted—
 “ Use of boats for taking rock lobsters.
 14G. (1) A person in charge or control of a boat, not being a boat that is licensed under regulation 2 of these regulations, shall not permit—
 (a) more than 2 rock lobster pots to be carried on that boat at any time; or
 (b) any person aboard that boat to pull any rock lobster pot from any waters of the sea unless the person pulling the rock lobster pot is the holder of an amateur's fisherman's licence.

*Reprinted in the *Government Gazette* on 19 May 1977 at pp. 1451-1488.

(2) A boat, not being a boat that is licensed under regulation 2 of these regulations, shall not be used for the pulling of more than 4 rock lobster pots from any waters of the sea by any person or persons aboard that boat in any period of twenty-four hours commencing at midnight, and if a boat is used contrary to this sub-regulation the person in charge or control of the boat at the time when the allowed maximum is exceeded, or further exceeded, commits an offence.

(3) A person in charge or control of a boat that is licensed under regulation 2 of these regulations shall not permit any person aboard that boat to pull any rock lobster pot from any waters of the sea unless the use of that pot is authorized pursuant to section 32 of the Act or regulation 3B of these regulations.

(4) In any proceedings for an offence against subregulation (1) (b) or (2) of this regulation it shall not be necessary for the prosecutor to show that at any relevant time the person in charge or control of the boat knew of the fact that—

(a) in the case of an alleged offence against subregulation (1) (b), the person pulling the rock lobster pot did not hold an amateur fisherman's licence; or

(b) in the case of an alleged offence against subregulation (2), the boat had already been used to the extent allowed by that subregulation during the relevant period,

but it shall be a defence for the defendant to show that he did not know and could not reasonably have known of that fact.

(5) In this regulation "to pull", in relation to a rock lobster pot, has the meaning it has acquired by usage, namely to bring the rock lobster pot from the seabed to the surface of the sea.

By His Excellency's Command,

G. PEARCE,
Clerk of the Council.

TRANSFER OF LAND ACT 1893.

Application C617035.

TAKE notice that Leslie John Ewen of 4 Edgefield Way, North Beach, Transport Driver, has made application to be registered under the Act as proprietor of an estate in fee simple in possession in the land situated at 27 Dudley Street, Midland being:—

Portion of Swan Location 15 and being part of Lot 102 on Plan 2112.

All persons other than the applicant claiming any estate right title or interest in the above land and desiring to object to the application are required to lodge in this office on or before 28 December 1983 a caveat forbidding the land being brought under the operation of the Act.

J. L. JAMIESON,
Registrar of Titles,
Office of Titles, Perth.

Schedule.

Lot or Location No.; Corres. No.

Avon Location 27969; 3051/54.

Swan Location 6836; 2506/58 V1.

Swan Location 7306; 1329/61.

Swan Location 7317; 1329/61.

Corrigin Lot 236; 4481/55.

B. L. O'HALLORAN,
Under Secretary for Lands.

ERRATUM.

LAND ACT 1933.

Land Release.

Merredin Townsite.

Department of Lands and Surveys,
Perth, 25 November 1983.

FORFEITURES.

THE following leases and licences together with all rights, title and interest therein have this day been forfeited to the Crown under the Land Act 1933 for the reasons stated—

Name; Lease or Licence; District; Reason; Corres. No.; Plan.

Chalwell, F. F. & L. K.; 3116/8075 (C.L. 1/1982); Forrest Loc. 130; Non-compliance with conditions; 1148/981; Port Hedland and Debout Island 1:250 000.

Humphryson, G. G. & P. G. and Hardwick, C. K. M. & R. F.; 3116/8206 (C.L. 122/1982); Collie Lot 2634; Non-compliance with conditions; 2494/981; Collie 31.31 and 30.31.

Dated 25 November 1983.

B. L. O'HALLORAN,
Under Secretary for Lands.

HOUSING ACT 1980.

Cancellation of Dedication.

Department of Lands and Surveys,
Perth, 25 November 1983.

Corres. No. 847/44, V4.

IT is hereby notified that His Excellency the Governor in Executive Council has been pleased to cancel under the provisions of the Housing Act 1980, the dedication of the lands described in the following Schedule:—

APPLICATION FOR LEASING.

Department of Lands and Surveys,
Perth, 25 November 1983.

Corres. 1960/64.

APPLICATIONS are invited under section 117 of the Land Act 1933 for the leasing of Kalgoorlie Lots R576 to R582 inclusive containing an area of 1 002 square metres each for the purpose of "Light Industry" for a term of 21 years at a rental of \$560.00 per lot per annum.

Intending applicants shall submit with their applications details of intended utilisation and proposed development indicating size and type of intended structures, cost estimates, source of funds and programme for construction whether staged or not.

The Minister for Lands and Surveys reserves the right to refuse any application on the grounds that the proposed utilisation, development and/or development programme is inadequate or unsuitable or that the applicant has failed to show adequate capacity to fund the development.

Where the in-going lessee indicates that he anticipates a requirement for freehold during the currency of the lease, the Hon. Minister shall signify the extent of development (which may be additional to that required as the basis for leasing the site) that will be necessary to enable the issue of a Crown Grant.

Subject to agreement between the lessee and the Minister, the foregoing development obligations and other conditions set out herein may be varied or added to from time to time.

At any time during the currency of the lease, subject to the agreed development obligations and other conditions having been met to the satisfaction of the Hon. Minister, the lessee may apply for purchase of the said land. In this event a purchase price of \$7 000 per lot shall apply for a period of 3 years from the date of approval of the lease (following which period the price shall be subject to review) and fees associated with the issue of a Crown Grant shall be payable.

The land is made available for leasing subject to the following conditions:—

- (1) The land shall not be used for any purpose other than Light Industry without the prior approval in writing of the Minister for Lands and Surveys.
- (2) The rent shall be subject to reappraisal at the end of the third year of the term of the lease and each successive three yearly period thereafter.
- (3) The lessee shall not without the previous consent in writing of the Minister assign, transfer, mortgage, sublet or part with the possession of the demised land.
- (4) The land shall be occupied and used by the lessee for the purpose specified within nine (9) months of the commencement of the lease and thereafter will be continuously so used to the satisfaction of the Minister.
- (5) The lessee shall commence construction within nine (9) months and thereafter continue construction and complete and operate the works within two (2) years from the date of the commencement of the lease.
- (6) All buildings, erections, paving, drainage and other works shall be to the approval of the Local Authority and the lessee shall perform, discharge and execute all requisitions and works unto the demised land as are or may be required by any local or public authority operating under any statute, by-law or regulation.
- (7) The lessee shall, within twelve months from commencement of the lease, fence the external boundaries with industrial fencing to the satisfaction of the Minister.
- (8) The lessee shall maintain existing and future improvements to the satisfaction of the Minister.
- (9) The lessee shall indemnify the Minister against all claims for damage to property or persons arising from the use of the land.
- (10) The Minister or his representative may enter the land for inspection at any reasonable time.
- (11) Compensation will not be payable for damage by flooding of the demised land.
- (12) Compensation shall not be payable to the lessee in respect of any improvements effected by him on the demised land and remaining thereon at the expiration or earlier determination of the lease.
- (13) It shall be lawful for the lessee at any time within the three calendar months immediately following the expiration of the term or earlier determination of the lease, to take down, remove, and carry away any buildings, structures, improvements and plant the property of the lessee.
- (14) On determination of the lease, the lessee shall fill in, consolidate and level off any unevenness, excavation or hole caused by him during the term of the lease or by removal of his improvements and shall leave the demised land in a clean, neat and tidy condition to the satisfaction of the Minister and shall remove any or all waste matter as required by the Minister.

A person in the employ of the State must apply through the Under Secretary for Lands for the Governor's permission to hold this land. Written approval of the Permanent Head concerned should accompany such application.

Applications must be lodged at the Department of Lands and Surveys, Perth on or before Wednesday, 28 December 1983 accompanied by a deposit of \$318.00 per lot together with the required development details and completed Land Board Questionnaire.

All applications lodged on or before that date will be treated as having been received on the closing date, and if there are more applications than one for any lot, the application to be granted will be decided by the Land Board.

(Plan Kalgoorlie-Boulder and Environs 28:37.)

B. L. O'HALLORAN,
Under Secretary for Lands.

APPLICATION FOR LEASING.

Department of Lands and Surveys,
Perth, 25 November, 1983.

Corres. 2887/67.

APPLICATIONS are invited under section 116 of the Land Act 1933 for the leasing of King Location 630 containing an area of 7.233 8 hectares for the purpose of "Abattoir and Holding Paddocks" for a term of 21 years at a rental of \$500.00 per annum.

Applications shall be accompanied by sketch plans drawn to scale showing intended utilisation and proposed development indicating size and type of intended structures, cost estimates and source of funds.

The Minister for Lands and Surveys reserves the right to refuse any application on the grounds that the proposed utilisation and development are inadequate or unsuitable or that the applicant has failed to show adequate capacity to fund the development.

Neither the government nor the Local Authority shall be responsible for provision of services to the site.

Subject to agreement between the lessee and the Minister, the foregoing development obligations and other conditions set out herein may be varied or added to from time to time.

The land is made available for leasing subject to the following conditions:

- (1) The land shall not be used for any purpose other than "Abattoir and Holding Paddocks" without the prior approval in writing of the Minister for Lands and Surveys.
- (2) The rent shall be subject to reappraisal at the end of the third year of the term of the lease and each successive three yearly period thereafter.
- (3) The lessee shall pay cost of survey when called upon.
- (4) The lessee shall not without the previous consent in writing of the Minister assign, transfer, mortgage sublet or part with the possession of the demised land.
- (5) The land shall be occupied and used by the lessee for the purpose specified within nine (9) months of the commencement of the lease and thereafter will be continuously so used to the satisfaction of the Minister.
- (6) The lessee shall commence construction within nine (9) months and thereafter continue construction and complete and operate the works within two (2) years from the date of the commencement of the lease.
- (7) All buildings, erections, paving, drainage and other works shall be to the approval of the Local Authority and the lessee shall perform, discharge and execute all requisitions and works unto the demised land as are or may be required by any local or public authority operating under any statute by-law or regulations.
- (8) The lessee shall, within twelve months from commencement of the lease, fence the external boundaries to the satisfaction of the Minister.
- (9) The lessee shall maintain existing and future improvements to the satisfaction of the Minister.

- (10) The lessee shall indemnify the Minister against all claims for damage to property or persons arising from the use of the land.
- (11) The Minister or his representative may enter the land for inspection at any reasonable time.
- (12) Compensation shall not be payable to the lessee in respect of any improvements effected by him on the demised land and remaining thereon at the expiration or earlier determination of the lease.
- (13) It shall be lawful for the lessee at any time within the three calendar months immediately following the expiration of the term or earlier determination of the lease, to take down, remove, and carry away any buildings, structures, improvements and plant the property of the lessee.
- (14) On determination of the lease, the lessee shall fill in, consolidate and level off any unevenness, excavation or hole caused by him during the term of the lease or by removal of his improvements and shall leave the demised land in a clean, neat and tidy condition to the satisfaction of the Minister and shall remove any or all waste matter as required by the Minister.
- (15) Power is reserved to the Minister to direct that the number of stock depasturing on the demised land shall be reduced if the Minister is of the opinion that the demised land is overstocked to an extent sufficient or likely to cause permanent damage to the land; failure to comply with any such direction will result in the forfeiture of the lease.
- (16) The successful lessee shall be the current holder of a licence from the W.A. Meat Industry Authority and any termination of that licence shall result in cancellation of the lease.
- (17) Constructions and operation of the Abattoir shall be in accordance with appropriate regulations under the Public Health Act.

A person in the employ of the State must apply through the Under Secretary for Lands for the Governor's permission to hold this land. Written approval of the Permanent Head concerned should accompany such application.

Applications must be lodged at the Department of Lands and Surveys, Perth on or before Wednesday 11 January 1983 accompanied by a deposit of \$288.00 together with the required development details and completed Land Board Questionnaire.

Applications lodged on or before that date will be treated as having been received on the closing date, and if there are more applications than one for the location, the application to be granted will be decided by the Land Board.

(Plan Ivanhoe S.E. 1:25 000.)

B. L. O'HALLORAN,
Under Secretary for Lands.

Forests Department,
Perth, 18 November 1983.

HIS Excellency the Governor in Council has approved the following:—

Appointments:

- Beveridge, P. J.—Forest Ranger (Technical) LF3, Forests Department, as from 11 November 1983.
- Cribb, A. C. A.—Forest Ranger (Technical) LF3, Forests Department, as from 25 November 1983.
- Lewandowski, Y.—Clerical Assistant FC1, Forests Department, as from 25 November 1983.
- Maranta, J. A.—Clerk Typist LF1 (F), Forests Department, as from 11 November 1983.
- Milligan, C. A.—Clerical Assistant FC1, Forests Department, as from 25 November 1983.
- Pessotto, C.—Clerk Typist LF1 (F), Forests Department, as from 14 November 1983.

Resignations:

- Lee, S. A.—Clerical Officer FC2, Forests Department, as from the close of business 30 September 1983.
- Polanda, M. A.—Clerical Officer FC2, Forests Department, as from the close of business 30 September 1983.
- Ridout, C. R.—Forest Ranger (Technical) LF3, Forests Department, as from the close of business 28 October 1983.

P. J. McNAMARA,
Acting Conservator of Forests.

BUSH FIRES ACT 1954-1981.

Shire of Manjimup.

PURSUANT to the powers contained in section 33 of the above Act all owners and occupiers of land in the Shire of Manjimup are hereby required on or before 1 December 1983 to clear firebreaks or remove all flammable materials from the land owned and/or occupied by them and thereafter maintain such firebreaks clear of inflammable material until 15 April 1984 with the following requirements.

1. Rural Land.

- (a) Firebreaks not less than two (2) metres wide must be provided inside and within 60 metres of the boundaries of all land which is cleared so as to form a continuous break around the holding except where an alternative position is granted.
- (b) Firebreaks not less than three (3) metres wide must be provided within 60 metres of the boundaries of all land which is uncleared so as to form a continuous access road through the uncleared area.

Firebreaks not less than two (2) metres wide must be provided in the following positions:

- (c) Inside and along the common boundaries of land which abuts a road reserve on which there is a road formation.
- (d) Within twenty (20) metres and parallel to any boundary of a railway or timber tramway reserve.
- (e) Not more than one hundred (100) metres and not less than twenty (20) metres from the perimeter of all buildings and/or haystacks or groups of buildings and/or haystacks situated on the land.

(Note: Landowners wishing to remove flammable materials from road verges require prior Council approval in writing.)

2. Townsites Land: (Including residential, commercial and industrial land).

In respect of land owned or occupied by you within any townsite or any area subdivided for other purposes, you shall:

- (a) where the area of land is 2 024 m² (approximately $\frac{1}{2}$ acre) or less, remove all flammable material on the land except living standing trees from the whole of the land, and
- (b) where the area of land exceeds 2 024 m² ($\frac{1}{2}$ acre) provide firebreaks of at least 2 metres wide, immediately inside all external boundaries of the land and also immediately surrounding all buildings situated on the land. Where several adjoining lots are held or used by the owner/occupier the firebreaks may be provided inside and along the external boundaries of the group or lot.

3. Fuel and/or Gas Depots.

In respect of land owned by you on which is situated any container normally used to contain liquids or gas fuel, including the land on which any ramp or support is constructed, you shall have the land clear of all flammable material.

4. Coarse Grain Crops.

Prior to the harvesting of all coarse grain crops a three (3) metre firebreak must be constructed around the perimeter and such firebreaks must be kept free of flammable material until the crop has been harvested.

5. Pine Plantations.

- (a) 10 metres trafficable boundary firebreaks.
- (b) 6 metres trafficable internal firebreaks.
- (c) Adequate access roads such that no compartment exceeds 28 ha.
- (d) Trees within 2 metres of the edge of any firebreak should be pruned so that access along the firebreak is not impeded by branches.
- (e) Map of plantation showing roads, firebreaks, access points and water points to be lodged with the local Shire.
- (f) Provision should be made for the alternative firebreaks by special provision of the Shire Council.

If it is considered for any reason to be impractical to clear firebreaks or remove flammable materials as required by this notice or if natural features render firebreaks unnecessary you may apply to the Council or its duly authorised officer not later than 1 December 1983 for permission to provide firebreaks in alternative positions or to take alternative action to abate fire hazards on the land. If permission is not granted by the Council or its duly authorised officer you shall comply with the requirements of this notice. If the requirements of this notice are carried out by burning, such burning must be in accordance with the relevant provisions of the Bush Fires Act. Alternative positions must be applied for annually.

Any such application must bear the signature of the Fire Control Officer of the area signifying his agreement to the variation. If permission for variation is not granted the terms of the notice must be complied with. Roadside positions will not be permitted.

The penalty for failing to comply with this notice is a fine of not more than \$400 and a person in default is also liable, whether prosecuted or not, to pay the cost of performing the work directed in this notice if it is not carried out by the owner or occupier by the date required by this notice.

If the requirements of this notice are carried out by burning, such burning must be in accordance with the relevant provisions of the Bush Fires Act.

By Order of the Council,

M. A. JORGENSEN,
Shire Clerk.

BUSH FIRES ACT 1954-1981.

Shire of Augusta-Margaret River.

Bush Fire Notice and Requirements.

NOTICE to all owners and/or occupants of land in the Shire of Augusta-Margaret River.

With reference to section 33 of the Bush Fires Act 1954-1981, you are required to carry out fire prevention work on land owned or occupied by you in accordance with the provisions of this order.

Rural Areas:

This work must be carried out by 22 December 1983, and kept maintained throughout the summer months until 12 April 1984.

Townsites:

This work must be carried out by 1 December 1983, and kept maintained throughout the summer months until 12 April 1984.

An inspection of firebreaks and hazard removal will be carried out in all areas of the Shire by an authorised officer (townsites after 1 December 1983, rural, after 22 December 1983).

Persons who fail to comply with the requirements of this order may be issued with an infringement notice (penalty \$40) or prosecuted with an increased penalty, and additionally, Council may carry out the required work at cost to the owner or occupier.

A. Rural Land.

1. A firebreak not less than 2 metres wide must be constructed inside and within 100 metres of the boundary of each property where the boundary is adjacent to or adjoins a constructed or used surveyed road. (Firebreaks

constructed on road verges do not constitute a legal firebreak under the Bush Fires Act and Council approval is required prior to construction of additional firebreaks on roadside verges).

2. A firebreak not less than 2 metres wide must be constructed within a perimeter of 20 metres of all homesteads, buildings, haystacks and fuel storage areas on the land.

Where uncleared land abuts a boundary, a firebreak not less than 2 metres wide must be constructed inside and within 100 metres of such boundaries.

B. Special Rural Land.

1. The owners of all existing small rural holdings zoned as Special Rural in town planning schemes must construct a firebreak not less than two (2) metres wide, adjacent to and inside all boundaries.
2. A firebreak not less than 2 metres wide must be constructed within a perimeter of 20 metres of all homesteads, buildings, haystacks and fuel storage areas on the land.

C. Pine Plantations.

Firebreaks not less than 10 metres wide around the perimeter of land on which pines are planted. Not less than 10 metres in width along those portions of pine plantations which enjoy a common boundary with road reserve and not less than 10 metres in width in such positions that no part or compartment shall exceed 28 hectares in area.

D. Townsites—Augusta, Margaret River, Witchcliffe, Cowaramup, Karridale, Mowen and Molloy Island.

In respect of land owned or occupied by you within any townsite or any area subdivided for other purposes, you shall:

1. Where the area of land is 2 024 sq. metres (approximately $\frac{1}{2}$ acre) or less, remove all flammable material on the land except living standing trees, from the whole of the land, and
2. Where the area of land exceeds 2 024 sq. metres ($\frac{1}{2}$ acre) clear of flammable materials, firebreaks of at least 2 metres wide, immediately inside all external boundaries of the land and also immediately surrounding all buildings situated on the land.

E. Townsites—Gracetown and Prevelly Park.

In respect of land owned or occupied by you within these townsites or any area subdivided for other purposes, you shall:

1. Remove all flammable material (including ground fuel build up) on the whole of the land except living standing trees, or
2. Construct a fire break of not less than 1.5 metres wide adjacent to and inside both side and rear boundaries together with a fire break not less than 3 metres in width around all buildings on the land. All fuel residue material from firebreaks that are constructed to be removed from the block.

F. Fuel and/or Gas Depots.

In respect of land owned or occupied by you on which is situated any container normally used to contain liquids or gas fuel, including the land on which any ramp or support is constructed, you shall have the land clear of all flammable materials.

If it is considered impractical for any reason to clear firebreaks or remove flammable materials from the land as required by this Notice, you may make written application to the Council not later than 15 November 1983, for permission to provide firebreaks in alternative positions or to take alternative action to abate fire hazards on the land. This application must be countersigned by the Bush Fire Control Officer for the area in which the land is situated to signify his agreement to the variation. If permission is not granted by the Council or its duly authorised officer, you shall comply with the requirements of this notice.

Bush Fire Precautions.

Prohibited Burning Times: the prohibited burning times applying within the Shire are 22 December 1983 to 28 February 1984.

Restricted Burning Times: the restricted burning times are: 9 November 1983 to 21 December 1983 and 1 March 1984 to 12 April 1984.

TOWN PLANNING AND DEVELOPMENT
ACT 1928 (AS AMENDED).

Advertisement of Approved Town Planning Scheme.
Shire of Dandaragan Town Planning Scheme No. 5.
T.P.B. 853/3/6/6.

IT is hereby notified for public information, in accordance with section 7 of the Town Planning and Development Act 1928 (as amended) that the Minister for Planning approved the Shire of Dandaragan Town Planning Scheme No. 5 on 17 October 1983—the Scheme Text of which is published as a Schedule annexed hereto.

R. H. CARTER,
President.

I. W. STUBBS,
Shire Clerk.

Schedule.

Shire of Dandaragan.
Town Planning Scheme No. 5.
(Dandaragan Townsite).

PART 1: Preliminary.

THE Dandaragan Shire Council, under and by virtue of the powers conferred upon it in that behalf by the Town Planning and Development Act 1928 (as amended), hereby makes the following Town Planning Scheme for the purpose of controlling and co-ordinating:—

- (a) public and private development and use of land and/or buildings;
- (b) other matters authorised by the enabling Act hereinafter referred to as "the Act",

for the improvement of the welfare and living conditions of the people and environmental standards of Dandaragan Townsite.

1.1 This Town Planning Scheme may be cited as the Shire of Dandaragan Town Planning Scheme No. 5 hereinafter called "the Scheme" and shall come into operation upon publication of notice of the Hon. Minister's final approval thereof in the *Government Gazette*.

1.2 The responsible authority for carrying out the Scheme shall be the Council of the Shire of Dandaragan hereinafter referred to as "the Council".

1.3 The Scheme shall apply to the lands comprising the area within the boundary of the Townsite of Dandaragan, as contained within the inner edge of the broken black border on the Scheme maps thereafter referred to as the Scheme Area.

1.4 This Scheme Text shall be read in conjunction with the "Land Use Map" and "Scheme Map", the documents together which, including the Schedules appended hereto and any amendments made after the date of this Scheme having the force of law, shall constitute the Scheme.

1.5 The provisions of the Scheme shall have effect notwithstanding any by-laws or regulations currently in force in the Scheme Area; but where the provisions of the Scheme are inconsistent with the provisions of any by-law or regulation made under section 248 of the Local Government Act 1960 or under section 31 (1) of the Act, the provisions of the Scheme shall prevail.

1.6 The Scheme Text is divided into the following Parts:—

- PART 1—Preliminary.
- PART 2—Effect of the Scheme.
- PART 3—Zone Development Controls.
- PART 4—General Development Controls.
- PART 5—Non-conforming Uses.

1.7 In the Scheme, the terms used shall have the respective interpretations set out hereunder; those terms not listed in this Clause shall have the respective interpretations set out in Appendix D of the Town Planning Regulations, 1967:—

advertising shall mean any sign or signal intended to attract attention or for the purpose of soliciting custom;

Board means the Town Planning Board constituted under the Act;

building shall have the same meaning as is given to it in and for the purpose of the Uniform Building By-laws;

building envelope means that area remaining within an allotment as defined by a plan of proposed subdivision in which it is permissible to construct any buildings permitted under this Scheme after the prescribed building set-backs have been deducted;

cafe or restaurant means a shop used primarily for the sale of prepared food for consumption on or off the premises whether licensed to sell liquor or not;

caravan park means an area set aside for the parking of caravans or for camping as prescribed in the Caravan and Camp Regulations, 1961, made pursuant to the provisions of the Health Act 1911 (as amended) and the Local Government Model By-law (Caravan Park) No. 2;

caretaker's house means a residence intended for the exclusive occupation of a caretaker and his family, within the curtilage of a commercial or industrial undertaking, which the caretaker is employed to protect or owns;

car park means land or buildings used primarily for parking motor vehicles whether publicly or privately owned but does not include land or buildings on or in which motor vehicles are displayed for sale;

car sales means land and buildings used for the display or storage of motor vehicles which are for sale whether new or secondhand but does not include land or buildings used for the maintenance, repair or service of motor vehicles;

car wash means land and buildings used specifically for the cleaning and/or polishing of a motor vehicle, by an electric, hydraulic or mechanical process;

childcare centre means land and buildings used for the supervision and care of children of pre-school age and includes a daycare centre or creche;

civic building means a building designed, used or intended to be used by Government Departments, Statutory Authorities or Local Council for administrative or other public purpose;

club licensed means a building occupied by a group of persons so formed into a group to promote mutual interest in sport or other social activity, whereby such club holds either a valid "Club Licence" or "Unlicensed Club Permit" as defined in the Liquor Act 1970;

Club unlicensed means a building occupied by a group of persons so formed into a group to promote mutual interest in sport or other social activity, whereby such club does not hold a valid "Club License" or "Unlicensed Club Permit" as defined in the Liquor Act 1970;

developer means a person or group of persons or body corporate in whose name the Development Application is lodged;

development means the use or development of any land and includes the erection construction alteration or carrying out as the case may be of any building excavation or other works on any land;

drive-in theatre means an open air cinema making provision for a proportion of the audience of spectators to view the entertainment while seated in or on motor vehicles;

dry-cleaning premises means land and buildings used for the chemical cleaning of clothes and other fabrics;

education establishment means a pre-school, kindergarten, a state or privately run school, college, university or technical institute but does not include a reformative institution or an institutional home;

effective frontage means the width of a lot at the prescribed building line set-back or that set-back prescribed by the Council;

extractive industry means the taking of sand, gravel, clay, soil, peat, rock, stone, ore, minerals, or similar substance from the land and includes the processing of those materials where this occurs;

fuel depot means a depot for the storage in bulk of solid or liquid fuels but does not include a service station;

funeral parlour means land and buildings occupied by undertakers where bodies are stored and prepared for burial or cremation;

general industry means any industry other than a hazardous, light, noxious, rural, extractive or service industry.

health centre means a maternal, X-ray or district health clinic;

home occupation means a business or profession carried on within the curtilage of a house or other residential building which neither adversely affects the amenity of the neighbourhood, entails the employment of any person other than a number of the occupiers family, or requires the provision of any essential service of a greater capacity than that normally enjoyed in the zone in which it is located;

industry means the carrying out of any process to a commodity including the making, altering or repairing, ornamentation, painting, finishing, cleaning, packing or canning or adapting for sale or the breaking-up or demolition of any article and includes the winning and treatment of minerals but excludes any of the above activities when these are properly carried out in connection with other uses to which they are incidental thereto;

institutional building means a hospital or sanatorium for the treatment of infectious or contagious diseases, a home or other institution for the care of state wards, orphans, or persons who are physically or mentally handicapped, a penal or reformatory institution;

light industry means an industry in which the processes carried on, the machinery used, and the goods and commodities carried to and from the premises will not cause any injury to or prejudicially affect the amenity of the locality by reason of the emission of noise, vibration, smell, fumes, smoke, ash, vapour, steam, soot, dust, waste water, waste products, grit, oil or otherwise and the establishment of which will not or the conduct of which does not impose any undue load on any existing or projected service for the supply or provision of water, gas, electricity, sewerage disposal facilities or any like services;

Lodging home or hostel means a residential building used for the domicile of a number of persons, generally without family connection, where such persons are catered for by a responsible person but does not include a hotel or motel;

milk depot means a depot for the collection, storage, and distribution of milk but does not include the processing or pasturising of milk;

motor repair station means land and buildings used for or in connection with mechanical repairs and overhauls to motor vehicles but does not include tyre recapping, retreading, panel beating, spray painting and chassis reshaping;

museum means a building or land used for the storage and exhibition of historical works or artifacts, to which the public have admission;

non-conforming use means the use of land or buildings which though lawful prior to the coming into operation of the Scheme is not in conformity with the Scheme by reason of the use being contrary to that shown on the

Scheme Map and Zoning Indicator or other standards applicable thereto by reason of Part 3 or Part 4 of the Scheme;

office means land or buildings used for the conduct of administration the practice of a profession, the carrying on of agencies, banks typist and secretarial services and service of a similar nature or where not conducted on the site thereof, the administration of or the accounting in connection with an industry or a commercial operation.

open storage means stockpiling or storing of goods, materials, merchandise or other trade commodities in the open;

panel beating means land and buildings used for the repair of the bodies or chassis of motor vehicles including the spray painting of such vehicles;

public amusement means the use of land or buildings as a theatre, cinema, dance hall, skating rink, swimming pool, gymnasium or for the playing of any indoor games;

rural industry means an industry handling, treating, processing or packing primary products grown, reared or produced in the locality together with a workshop used for the servicing of plant or equipment used for rural purposes in the locality;

service industry means a light industry carried out on land and in buildings having a retail shop front and in which goods may be manufactured only for sale on the premises;

service station means land and buildings used for the supply of petroleum products and automotive accessories and includes the greasing and general maintenance and repair of motor vehicles;

setback means the nearest point to a lot boundary at which buildings may be constructed;

showrooms means land or buildings used in connection with warehousing or offices and intended for the display of goods offered for sale;

trade display means a sample of goods displayed for the purpose of promoting sales.

PART 2:—Effect of the Scheme.

2.1 Application of the Scheme.

- (a) No development shall commence without application to the Council and prior receipt of Council's permission in writing.
- (b) The following operations or uses of land shall not be taken for the purposes of this Scheme to involve development:—
 - (1) The erection of a single dwelling house on any allotment;
 - (2) the carrying out of works for the maintenance, improvement of other alteration of any building, being works which affect only the interior of the building or which do not materially affect the external appearance of the building;
 - (3) the carrying out by a local authority or Government department of any works required for the maintenance or improvement of a road, being works carried out on land within the boundaries of the road;
 - (4) the carrying out by a local authority or Government department of any works for the purpose of inspecting, repairing or renewing any sewers, mains, pipes, cables or other apparatus, including the breaking open of any street or other land for that purpose;
 - (5) the use of any buildings or other land within the curtilage of a dwelling house for any purpose incidental to the enjoyment of the dwelling house as such.

(c) For the avoidance of doubt it is hereby declared that:—

- (1) The use as two or more separate dwelling houses of any building previously used as a single dwelling house involves a material change in the use of the building.
- (2) The deposit of refuse or waste materials on land involves a material change in the use thereof, where the land has not previously been used for that purpose.

2.2 Form of Application.

(a) A development application shall consist of:—

- (1) A full Land and Titles Office description of the land together with postal
- (2) the full name and address of the owner of the land and such application shall be duly signed by the owner;
- (3) a full description of the intended use of the land or building including, where applicable, details of the number of dwellings, or an indication of all processes anticipated to be carried out, with reference to any likely noise, vibration, smell, light, traffic generation, potential safety or health hazard, electrical interference, unsightly appearance, fumes, smoke, grit, oil and other waste products;
- (4) drawings, sufficient to demonstrate that all development controls can be met and shall include a site plan illustrating buildings, car parking and landscaping areas at a scale of not less than 1:500 and at least two external elevations at a scale of not less than 1:100.

(b) A development application shall indicate:—

- (1) details of any proposed alterations to the natural contour of the land;
- (2) the position of trees, shrubs or other landscaping materials (if any) to be provided in the proposed development;
- (3) details of materials to be used in respect of the external finish of walls and roofs.

2.3 Additional Development Application Requirements: Where the Council considers that there is insufficient information to give proper consideration to the application it may:—

(a) require the developer or the owner of the land—

- (1) to submit a model to illustrate the project, at a suitable scale; or
- (2) to supply any further information it may reasonably require.

2.4 Matters Council Shall Consider.

(1) In respect of any application for development the Council shall take into consideration:—

- (a) those matters referred to in this Scheme;
- (b) any detailed development plan, design, code or policy adopted by resolution of the Council, pertaining to land to which the application relates, prior to the coming into force of this Scheme;
- (c) the demand on, and adequacy of:— roads, utility services, including waste disposal, public open space and community facilities relative to the application;
- (d) any detrimental circumstances that could originate from the proposed use, including noise, vibration, smell, light, traffic generation, potential safety or health hazard, electrical interference, unsightly appearance, fumes, smoke, dust, oil and other waste products;

(e) the character of the proposed development in relation to the development on the adjoining land in the locality and the intended future amenity of the area, specified in the Zone Development Controls;

(f) representations made by a public authority, in relation to the application or to the development of the area, and the rights and powers of any such authority;

(g) representations made by any person or body in pursuance of Clause 2.5 of this Part;

(h) the location and adequacy of provision for landscaping of the site;

(i) adequacy of the proposed means of entrance to and egress from the site and provision for the loading, unloading and parking of vehicles on the site;

(j) in respect of car parking—

(i) the means of access to each space and the adequacy of any manoeuvring area;

(ii) the location of the spaces on the site and their effect on the amenity of adjoining development including the potential effect if spaces should later be roofed or covered;

(iii) the adequacy of any proposed screening or planting;

(iv) the location of proposed footpaths and the effect on road safety;

(v) any requirements considered necessary regarding the sealing and drainage of parking spaces and accessways.

(k) any other matters relating to the proper planning of the site and the locality, including the provision of adequate rubbish disposal receptacles acceptable to the Council.

(2) In exercising its discretionary powers Council shall not approve any application for development which will seriously conflict with the intent of the foregoing criteria or where in the opinion of the Council there is significant local opposition to such a development.

2.5 Advertisement of Application: Where an application is made for approval to commence or carry out development which involves an 'AA' use, or for any other development which requires the approval of the Council, the Council may give notice of an application in accordance with the following provisions:—

(a) cause to be displayed in a prominent position on the site proposed for such development, a notice of not less than one square metre, in the form contained in the Second Schedule, for a period of not less than one calendar month;

(b) advertise such proposal in the local newspaper for two successive weeks, in the form contained in the Second Schedule;

(c) notify in writing the adjoining owners and all parties in the vicinity which Council considers to be likely to be affected by the proposed development. All parties notified shall be given not less than one calendar month to reply to Council taken from the time of notification.

The Council shall not give final consideration to any such application until the expiration of 14 days after the dates referred to in (a) and (c) above and when doing so shall have regard to any representations made for or against such application.

2.6 Development Approval—

(a) Any Development Approval by the Council shall be in accordance with the Scheme;

- (b) the Council shall, within a period of 3 months at the date of receipt of an application, determine that application;
- (c) in determining the application the Council shall either approve, refuse or approve the application subject to conditions;
- (d) the Council shall notify the applicant in writing of its decision, and where the decision is a refusal or a conditional approval, shall state its reasons for the determination.

2.7 Deferment of Determination: The Council may at its discretion after determination of an application for a period of not more than two months pending the submission of further information, the re-submission of drawings to incorporate amendments made at its request or the expiration of a notice given under section 2.5. If after a period of two months has elapsed Council are still unable to determine an application they may with the written consent of the applicant extend the period for a further two months. If the applicant shall not agree to such a request he shall be entitled to appeal against the Council's decision as though the application had been refused.

2.8 Expiry of Approval: Subject to the provisions of Clause 2.14 development approval shall be valid for a period of two years from the time of approval, at the expiration of which period the approval shall be void.

2.9 Waiving Provisions of the Scheme: Where the Council considers application on any provision of the Scheme relating to lot area, lot frontage, building setbacks, car parking or landscaping requirements would result in undue hardship or be contrary to the interests of the area it may, after giving notice of its intention in accordance with Clauses 2.4 and 2.5 waive the provision.

2.10 Limitation of Approval: Development approval granted under this Scheme shall not be construed as Council's approval to plans and specifications under section 374 of the Local Government Act 1960 or as a building License.

2.11 Right of Appeal: An applicant aggrieved by a decision of the Council acting under the powers conferred by this Scheme may, within 60 days of the date of the Council's decision, appeal to the Minister or the Town Planning Appeals Tribunal, in accordance with Part V of the Act.

2.12 Prohibition—

- (a) No person shall use any land or any building or structure thereon contrary to or otherwise than in accordance with the provisions of the Scheme.
- (b) If pursuant to the provisions of the Scheme, approval has been granted subject to conditions, no person shall commit a breach of any of these conditions.

2.13 Compliance with Development Application: Development and activities resulting from a development approval shall comply substantially in every respect to the description appearing on the application.

2.14 Time Permits: If the Council shall grant a time permit allowing any land or building to be used for a specified purpose for a limited period, no person shall, unless otherwise authorised by the Scheme, use the land or building for the specified purpose after the expiration of the time specified in the time permit.

2.15 Penalties: Any person who fails to comply with any of the provisions of the Scheme is guilty of an offence and without prejudice to any other remedy given herein, is liable to such penalties as are prescribed by the Act.

2.16 Disposal of Land: The Council may deal with or dispose of any land which it owns or which it has acquired pursuant to the provisions of the Scheme, in accordance with the Local Government Act and in conformity with the provisions of the Scheme and for such purpose may make such agreements with other owners as it deems fit.

2.17 Compensation—

- (i) Claims for compensation for injurious affection by reason of the Scheme shall be made to the Council not later than six months from the date on which notice of approval of the Scheme is published in the *Government Gazette*.
- (ii) In lieu of paying compensation the Council may acquire the land injuriously affected in accordance with the provisions of the Act.

2.18 Entry to Premises: The Council may, by an authorised officer, enter at all reasonable times any building or land for the purpose of ascertaining whether the provisions of the Scheme are being observed.

PART 3:—Zone Development Controls.

3.1 The Scheme Area is divided into seven zones set out hereunder:—

- Residential.
- Commercial.
- Light Industrial.
- Industrial.
- Community.
- Recreation.
- Rural.

3.2 All development shall be in accordance with the provisions of the Zoning Indicator appended to this Part and such development must accord with the Policy Statement and Regulatory Controls set forth under Clause 3.5 of this Part together with the provisions contained in Part 2 and Part 4 of this Scheme.

3.3 The Zoning Indicator appended to this Part indicates the several uses permitted by this Scheme in the various zones, such uses being determined by cross reference between the list of uses on the left hand side of the Zoning Indicator and the list of zones on the top of the Zoning Indicator.

3.4 The symbols used in the cross reference in the Zoning Indicator appended to this Part have the following meanings:—

“P” means that the use is permitted provided it complies with the relevant standards and requirements laid down in the Scheme and all conditions (if any) imposed by the Council in granting planning consent;

“AA” means that the Council, may at its discretion, permit the use;

“X” a use that is not permitted.

3.5 Residential Development—Residential Planning Codes.

3.5.1 For the purpose of this Scheme “Residential Planning Codes” means:

The Residential Planning Codes for Country Towns adopted as a policy by the Board on 26 July 1982 together with all amendments or additions thereto or any code, by-laws or regulations replacing them and applying or being applicable within the district.

3.5.2 A copy of the Residential Planning Codes for Country Towns shall be kept and made available for public inspection at the offices of the Council.

3.5.3 In the event of there being any inconsistency between the Residential Planning Codes identified by Clauses 3.5.1 and 3.5.2 the provisions in the document identified in Clause 3.5.1 shall prevail.

3.5.4 Unless otherwise provided for in the Scheme the development of land for any of the residential purposes dealt with by the Residential Planning Codes shall conform to the provisions of those codes.

3.5.5 The Residential Planning Codes density applicable to land within the Scheme Area shall be determined by reference to the Residential Planning Codes density as indicated on the Scheme Map and referred to in the Zoning Indicator.

3.5.6 The Residential Planning Code for the land zoned Residential on the Scheme Map shall be R10/R20.

3.6 Residential Planning Codes: Variations and Exclusions:

The following variations and exclusions to the Residential Planning Codes apply:

- (i) Parking—2 spaces per dwelling unit;
- (ii) Setback—7.5 metres front; 7.5 metres rear; side setback 2.5 metres each storey provided that on single storey dwelling the setback may be 1.5 m on one side.

3.7 Any development proposed at a density greater than R10 will only be considered by Council if it can be proven that an effective method of effluent disposal satisfactory to Council's requirements can be provided. If this cannot be provided, residential development shall occur in accordance with the R10 Code.

3.8 When high density residential developments are proposed, Council shall require detailed architectural plans to be submitted which will include adequate landscaping provision.

3.9 (a) Commercial—

- (i) Area—200 m²
- (ii) Lot Frontage 6 m
- (iii) Parking—
 - Shops—1 space per 10 m² of floor area
 - Hotels—1 space per bedroom plus 1 space per 5 m² of bar space
 - Tavern—1 space per 3.5 m² of bar area
 - Motel—1 space per bedroom plus 3 additional spaces
 - Other—In accordance with the Council's requirements.

(b) Light Industrial—

- (i) Area—1,000 m²
- (ii) Lot Frontage 20 m
- (iii) Parking—3 spaces plus 1 per every 20 m² of production and storage floor space, or as directed by the Council.
- (iv) Landscaped Area—15% of the Lot.
- (v) Setbacks—15 m front; 3.5 m; 2 m rear.

(c) Industrial—

As per Light Industrial

(d) Community—

Requirements as determined by the Council

3.10 Policy Statement—

(a) Residential Zone:

- (i) All new subdivisions intended for residential development shall be permitted with provision for septic sewerage disposal until such time as a comprehensive deep sewerage headworks/reticulation system is available and whereby connection from the proposed development is feasible.
- (ii) before any further subdivision is approved within any Residentially zoned broad acre area, a suitable comprehensive overall plan shall be prepared of the whole area showing the general disposition of roads, public open space areas, school sites and any other form of development considered reasonable for future consideration and development. Such plan shall have the approval of the Council and the Board and shall form the basis of future development in this area. Such plan

shall be in general conformity with the Scheme Map subject to the other relevant provisions of the Scheme Text.

- (iii) Such plan referred to in sub-clause (ii) above shall be adopted by the Council as the basis on which further programmed development will be considered in the area.

(b) Commercial—

- (i) Because within the context of this Commercial Zoning it is not possible or necessary to predetermine the availability of particular lots for specific uses, it is the intention of the Scheme that any of the uses permitted or uses permitted subject to approval by Council, shall be able to locate anywhere within the Zone.
- (ii) When considering proposed development involving a use at the discretion of the Council, the Responsible Authority shall have regard to the physical effect of the proposed use on adjoining existing or approved development and shall also satisfy itself that such proposed development shall not in any way cause any detrimental effect to the enjoyment and occupation of the existing or proposed adjacent development: providing that such control shall not be construed as to give the Responsible Authority the power to consider such matters as would affect only the business prospects of nearby premises by reason of close proximity of competition from a like business, as such matter is not within the authority of the Council.
- (iii) When considering car parking requirements Council shall have proper regard to the existing nature of the commercial area and any proposal for the co-ordinated development of the centre for the time in being, together with the existing availability or deficiency of adequate car parking facilities.

(c) Industrial

- (i) It is the intention of the Scheme that no industry of a noxious or hazardous variety should be permitted within an Industrial Zone owing to the proximity of these zones within the built up town area.

(d) Community

- (i) Except as otherwise provided in this Part, a person shall not carry out any development on land zoned Community under the Scheme, other than the erection of a boundary fence, without first applying for and obtaining the written approval of the Council.
- (ii) In giving its approval the Council shall have regard to the ultimate purpose intended for the land.
- (iii) No provision of this part shall prevent the continued use of land for the use for which it was being lawfully used immediately prior to the Scheme having the force of law or the repair and maintenance, for which the prior consent in writing of the Council has been obtained, or buildings or works lawfully existing on the land.
- (iv) Where the Council refuses approval for the development of land zoned Community under the Scheme on the ground that the land is set aside for a public purpose, or grants approval subject to conditions that are unacceptable to the applicant, the owner of the land may, if the land is affected thereby, claim compensation for such injurious affection.

Zoning Indicator	Residential	Commercial	Industrial	Community	Recreation	Rural	Light Industrial
Aged Persons Building	AA	X	X	AA	X	X	X
Boat Building (Commercial)	X	X	P	X	X	X	P
Cafe, Restaurant or Take Away Food Shop	AA	P	X	AA	X	X	X
Caravan or Trailer Sales and Hire	X	AA	P	X	X	X	P
Caravan Park	X	X	X	AA	X	AA	X
Caretakers House or Flat	P	AA	AA	AA	X	AA	P
Carparks	AA	AA	AA	AA	AA	AA	AA
Car and/or Boat Sales	X	AA	P	X	X	X	P
Car Wash	X	AA	P	X	X	X	P
Cemeteries or Crematoria	X	X	X	AA	X	AA	X
Child Care Centres	AA	X	X	P	AA	X	X
Civic Buildings	X	AA	X	P	AA	X	X
Club—Licensed	X	AA	X	AA	AA	AA	X
Club—Non Licensed	X	AA	X	AA	AA	AA	X
Drive-in Theatre	X	X	X	AA	X	AA	X
Dry Cleaning Premises	X	AA	P	X	X	X	P
Education Establishments	AA	X	X	P	X	X	X
Fuel Depot	X	X	P	X	X	X	P
Funeral Parlour	X	AA	AA	X	X	X	AA
Health Centre	AA	AA	X	P	X	X	X
Home Occupation	AA	X	X	X	X	X	P
Hospital or Clinic	X	X	X	AA	X	X	X
Hotel or Tavern	X	P	X	X	X	AA	X
Industry—Extractive	X	X	X	X	X	AA	X
Industry—General	X	X	P	X	X	X	X
Industry—Light	X	X	P	X	X	X	P
Industry—Rural	X	X	P	X	X	X	AA
Industry—Service	X	AA	P	X	X	X	P
Institutional Building	X	X	X	AA	X	AA	X
Lodging House or Hostel	AA	X	X	X	X	X	X
Milk Depot	X	X	P	X	X	X	P
Motel	AA	AA	X	X	X	AA	X
Motor Repair Station	X	X	P	X	X	X	P
Museum	AA	AA	X	AA	X	AA	X
Office	X	P	P	X	X	X	P
Open Storage	X	X	P	X	X	X	P
Panel Beating	X	X	P	X	X	X	P
Parks, Gardens	AA	AA	AA	AA	P	AA	AA
Private Hotel	AA	AA	P	X	AA	X	X
Public Amusement	X	AA	P	X	AA	X	P
Public Buildings	X	AA	X	P	AA	X	X
Public Recreation and Outdoor Sport Area	AA	X	X	AA	P	AA	X
Public Utility	AA	AA	AA	AA	AA	AA	AA
Public Worship	AA	X	X	AA	X	X	X
Radio or T.V. Transmitter	X	X	X	AA	X	AA	X
Residential—Single House	P	AA	AA	AA	X	P	P
Residential—Attached House	AA	X	X	X	X	X	AA
Residential—Grouped Dwelling	AA	X	X	X	X	X	X
Rural Use	X	X	X	X	X	P	X
Service Station	X	AA	AA	X	X	X	P
Shop Including Banks	AA	P	X	X	AA	X	X
Showroom	X	P	P	X	X	X	P
Stable	X	X	X	X	X	AA	X
Surgery/Consulting Rooms	AA	AA	X	AA	X	X	P
Trade Display	X	X	P	X	X	X	P
Transport Depot	X	X	X	X	X	X	P
Veterinary Clinic or Hospital	X	X	X	AA	X	AA	P
Warehouse	X	X	P	X	X	X	P
Zoological Garden	X	X	X	X	AA	AA	X
Any Use Not Included Above	AA	AA	AA	AA	AA	AA	AA

PART 4: General Development Controls.

4.1 Car Parking—

- (a) The minimum dimension of any parking space required under the provisions of the Scheme, shall be 5.5 m x 2.75 m excluding all access drives.
- (b) The car parking layout on any lot within the commercial area shall be designed in conjunction with layouts on adjoining lots so that the total area may ultimately function as an integrated car parking and access area.
- (c) Where the developer can demonstrate to the satisfaction of the Council that there is not the demand for the number of parking spaces specified under the development controls, landscaping may be provided in lieu of car parking

spaces not constructed, provided that the Council may at any time require that the additional parking spaces be provided by the owner for the time in being, of the land.

4.2 Landscaping—

- (a) The Council may require the provision of any amount of landscaping that it considers reasonable and desirable in the circumstances.
- (b) As a guide to the Council and developer, landscaping may include natural bushland, swimming pools and areas under covered ways; laundries, drying yards and garbage collection spaces shall not be included.
- (c) Access driveways between street alignment and setback line, may be included in the landscaping requirement but otherwise car parking areas and driveways shall not be included.

- (d) Council may restrict the use of concrete, gravel, pebble and similar hard materials and require planting of lawns, trees and shrubs in lieu thereof.
- (e) No person shall occupy any buildings forming part of an approved development until the required landscaping has been constructed and/or planted, unless the Council otherwise approves.

PART 5: Non-Conforming Uses.

5.1 Right to Continue Use: No provision of the Scheme shall prevent:—

- (a) The continued use of any land or building for the purpose for which it was being lawfully used at the date of gazettal of the Scheme; or
- (b) the carrying out of any development thereon for which, immediately prior to that time, a permit or permits required under the Act, and any other law authorising the development to be carried out has been duly obtained and was current.

5.2 Extension of Non-Conforming Use—

- (a) Where in respect of land zoned community under Part 3 of the Scheme as mentioned in Clause 5.1 of this Part on that land all or any buildings, alterations or extensions of the buildings thereon or use thereof shall not be carried out unless the approval of the Council has been obtained in writing.
- (b) Where in respect of land zoned for any other purpose under Part 2 of the Scheme, a non-conforming use exists or was authorised in Clause 5.1 of this part on the land, and provided the prior consent of the Council has been obtained in writing, buildings may be extended by up to 10% of the floor area existing at the time of gazettal of this Scheme, or by such greater proportion as the Council considers will not prejudice the objects of this Scheme, and provided such extension is within the limits of the setbacks provided in this Scheme.

5.3 Change of Non-Conforming Use: The Council may permit the use of any land to be changed from one non-conforming use to another non-conforming use, provided the proposed use is, in the opinion of the Council, less detrimental to the amenity of the neighbourhood than the existing use, or in the opinion of the Council is closer to the intended uses of the area.

5.4 Discontinuance of Non-Conforming Use—

- (a) Notwithstanding the preceding provisions of this Part, except where a change of non-conforming use has been permitted by the Council under Clause 5.3 when a non-conforming use of any land or building has been discontinued such land or building shall not thereafter be used other than in conformity with the provisions of the Scheme.
- (b) The Council may effect the discontinuance of a non-conforming use by the purchase of the affected property or by the payment of compensation to the owner or the occupier or both and may enter into an agreement with the owner for that purpose.

First Schedule.

NOTICE OF INTENTION TO DEVELOP.

Application is hereby made in accordance with the Shire of Dandaragan Town Planning Scheme No. 5, Clause 2.2, that it is the intention of:—

Name
 of
 Address

to develop and use land described below
 for the purpose of

Address of proposed development
 Lot No. Loc. No. Plan/Diag No.
 Certificate of Title Volume Folio

Applicant's Signature
 Date
 Owner's Signature*
 Date

* If other than Applicant

Second Schedule.

NOTICE OF INTENTION TO DEVELOP.

It is hereby notified for public information, in accordance with the Shire of Dandaragan, Town Planning Scheme No. 5, Clause 2.5, that it is the intention of:—

Name
 of

Address

to develop and use land described below for the purpose of

Address of proposed development
 Lot No. Loc. No. Plan/Diag No.
 Certificate of Title Volume Folio

(Shire Clerk)

(Date)

Any person wishing to object to, or support this proposal should do so in writing, addressing the letter to the "Shire Clerk, Shire of Dandaragan, Council Offices, Dandaragan W.A. 6507", within 21 days of the date shown of this notice.

Adopted by resolution of the Council of the Shire of Dandaragan at the ordinary meeting of the Council held on the 20th day of August 1981 and the seal of the Municipality was pursuant to that resolution, hereunto affixed in the presence of:—

[L.S.] F. H. CREAGH, President.

I. W. STUBBS, Shire Clerk.

This Scheme Text is to be read in conjunction with the approved maps of the Scheme described in Clause 1.4 of this Scheme and to which formal approval was given by the Hon. Minister for Planning on 17 October 1983.

Recommended—

L. F. O'MEARA, Chairman of the Town Planning Board.

Dated 13/10/83.

Approved—

D. PARKER, Minister for Planning.

Dated 17/10/83.

**TOWN PLANNING AND DEVELOPMENT
ACT 1928 (AS AMENDED).**

Notice that a Town Planning Scheme Amendment has been Prepared and is Available for Inspection.

City of Canning Town Planning Scheme No. 16—
Amendment No. 304.

T.P.B. 853/2/16/18, Pt. 304.

NOTICE is hereby given that the City of Canning in pursuance of its powers under the Town Planning and Development Act 1928 (as amended) has prepared a Town Planning Scheme amendment for the purpose of rezoning Lot 68, Canning Loc. 25, Killara Drive/Glenkerry Road/Gerber Place, Willetton from "SR3" to "Place of Public Assembly—Worship".

All plans and documents setting out and explaining the amendment have been deposited at Council Offices, 1317 Albany Highway, Cannington and will be open for inspection without charge during the hours of 9.00 a.m. to 4.00 p.m. on all days of the week except Saturdays, Sundays and Public Holidays until and including 6 January 1984.

The plans and documents have also been deposited at the office of the Town Planning Department, Perth and will similarly be open for inspection for the same period between the hours of 10 a.m. and 4 p.m.

Any person who desires to make a submission on the amendment should make the submission in writing in the form prescribed by the regulations and lodge it with the Town Clerk, City of Canning, Locked Bag No. 8, Cannington, W.A. 6107, on or before 6 January 1984.

N. I. DAWKINS,
Town Clerk.

**TOWN PLANNING AND DEVELOPMENT
ACT 1928 (AS AMENDED).**

Advertisement of Approved Town Planning
Scheme Amendment.

City of South Perth Town Planning Scheme No. 2—
Amendment Nos. 65 and 68.

T.P.B. 853/2/11/2, Pts. 65 and 68.

IT is hereby notified for public information, in accordance with section 7 of the Town Planning and Development Act 1928 (as amended) that the Minister for Planning approved the City of South Perth Town Planning Scheme Amendment on 16 November 1983 for the purpose of—

Amendment No. 65: excising land from the Public Use Reserve and Business Zone A and including in the Business Zones A and B and Public Use Reserves respectively as detailed in the Schedule annexed hereto.

Amendment No. 68: permitting Lots 235 and 236 Swan Location 41 Barker Avenue to be used for office purposes as detailed in the Schedule annexed hereto.

J. G. BURNETT,
Mayor.

P. A. BENNETTS,
Town Clerk.

Schedule.

The Council of the City of South Perth under and by virtue of the powers conferred upon it in that behalf by the Town Planning and Development Act 1928 (as amended), and the Metropolitan Region Town Planning Scheme Act 1959 (as amended), hereby amends the above Town Planning Scheme by:

Amendment No. 65.

1. Excising the land shown on the Scheme (Amendment No. 65) Map (Sheet 1) bordered by a broad broken black line from the Public Use Reserve and including that land in Business Development Zone B.
2. Excising the land shown on the Scheme (Amendment No. 65) Map (Sheet 2) bordered by a broad broken black line from the Public Use Reserve and including that land in Business Development Zone A.

3. Excising the land shown on the Scheme (Amendment No. 65) Map (Sheet 3) bordered by a broad broken black line from Business Development Zone A and including that land in the Public Use Reserve.

4. Amending the Scheme Map accordingly.

Amendment No. 68: Inserting after Clause 3.18 a new clause as follows:

- 3.19 Notwithstanding any other provision of the Scheme the Council may approve of the use of a gross floor area, measured from the outer faces of external walls, not exceeding:

(a) 88 square metres in the building located on portion of Swan Location 41 and being Lot 235 on Plan 4740 (Sheet 2) (Street No. 2 Barker Avenue, Como); and

(b) 91 square metres in the building located on portion of Swan Location 41 and being Lot 236 on Plan 4740 (Sheet 2) (Street No. 4 Barker Avenue, Como);

for the purpose of an office building.

**TOWN PLANNING AND DEVELOPMENT
ACT 1928 (AS AMENDED).**

Notice that a Town Planning Scheme Amendment has been Prepared and is Available for Inspection.

City of Stirling District Planning Scheme—
Amendment Nos. 194 and 204.

T.P.B. 853/2/20, Pts. 194 and 204.

NOTICE is hereby given that the City of Stirling in pursuance of its powers under the Town Planning and Development Act 1928 (as amended) has prepared a Town Planning Scheme amendment for the purpose of—

Amendment No. 194: Rezoning Lot 35, Duffy Road/Monyash Road, Carine from Single Residential to Special Zone—Consulting Rooms—Group Practice.

Amendment No. 204: including Lot 8, Hector Street, Yokine, in a Business Zone and including relevant provisions in the Text.

All plans and documents setting out and explaining the amendment have been deposited at Council Offices, Hertha Road, Stirling and will be open for inspection without charge during the hours of 9.00 a.m. to 4.00 p.m. on all days of the week except Saturdays, Sundays and Public Holidays until and including 30 December 1983.

The plans and documents have also been deposited at the office of the Town Planning Department, Perth and will similarly be open for inspection for the same period between the hours of 10 a.m. and 4 p.m.

Any person who desires to make a submission on the amendment should make the submission in writing in the form prescribed by the regulations and lodge it with the Town Clerk, City of Stirling, Hertha Road, Stirling, W.A. 6021, on or before 30 December 1983.

M. G. SARGANT,
Town Clerk.

**TOWN PLANNING AND DEVELOPMENT
ACT 1928 (AS AMENDED).**

Notice that a Town Planning Scheme Amendment has been Prepared and is Available for Inspection.

Shire of Mundaring Town Planning Scheme
No. 1—Amendment No. 204.

T.P.B. 853/2/27, Pt. 204.

NOTICE is hereby given that the Shire of Mundaring in pursuance of its powers under the Town Planning and Development Act 1928 (as amended) has prepared a Town Planning Scheme amendment for the purpose of rezoning Lots Pt. 49, 52, Pt. 50, Pt. 51 and Pt. 40 Park Road, Hooley Road, Stanhope Gardens, Elliott Street and Great Eastern Highway, Midvale from "Residential, Public Open Space and Private Recreation" to

“(Regional Reservations, Roads) Other Major Highways, Residential (Group Housing), Service Station, Commercial, Public Purposes, Light Industrial, Highway, Commercial and Public Open Space”.

All plans and documents setting out and explaining the amendment have been deposited at Council Offices, 50 Great Eastern Highway, Mundaring and will be open for inspection without charge during the hours of 9.00 a.m. to 4.00 p.m. on all days of the week except Saturdays, Sundays and Public Holidays until and including 6 January 1984.

The plans and documents have also been deposited at the office of the Town Planning Department, Perth and will similarly be open for inspection for the same period between the hours of 10 a.m. and 4 p.m.

Any person who desires to make a submission on the amendment should make the submission in writing in the form prescribed by the regulations and lodge it with the Shire Clerk, Shire of Mundaring, P.O. Box 20, Mundaring, W.A. 6073, on or before 6 January 1984.

M. N. WILLIAMS,
Shire Clerk.

All plans and documents setting out and explaining the Planning Scheme together with the approved Schedule of Modifications, have been deposited at the Council Offices, Hughes Street, Denham and will be open for inspection without charge during the hours of 10.00 a.m. to 12.00 noon on all days of the week except Saturdays, Sundays and Public Holidays, until and including 27 February 1984.

The maps and other documents have also been deposited at the office of the Town Planning Department, Perth, and will similarly be open for inspection for the same period between the hours of 10.00 a.m. and 4.00 p.m.

Any person who desires to make a submission on the Planning Scheme should make the submission in writing in the form prescribed by the regulations and lodge it with the Shire Clerk, Shire of Shark Bay, Hughes Street, Denham, W.A. 6537, on or before 27 February 1984.

S. GOOD,
Shire Clerk.

TOWN PLANNING AND DEVELOPMENT ACT 1928 (AS AMENDED).

Notice that a Planning Scheme has been Prepared and is Available for Inspection, together with an Approved Schedule of Modifications.

Shire of Shark Bay Town Planning Scheme
No. 2—District Zoning Scheme.

T.P.B. 853/10/5/3.

NOTICE is hereby given that the Shire of Shark Bay in pursuance of its powers under the Town Planning and Development Act 1928 (as amended), has prepared a Planning Scheme with reference to an area comprising the whole of the Shire of Shark Bay and is contained within the inner edge of the broken black line on the Scheme Map adopted by Resolution of the Council of 22 February 1983 for the purpose of—

- reserving land for various public purposes,
- zoning land for various purposes, and
- introducing various land uses and development controls.

CORRIGENDUM.

TOWN PLANNING AND DEVELOPMENT ACT 1928 (AS AMENDED).

Advertisement of Approved Town Planning
Scheme Amendment.

City of Bunbury.

Town Planning Scheme No. 5—Amendment
Nos. 210 and 212.

T.P.B. 853/6/2/6, Pts. 210 and 212.

IT is hereby notified for public information that the notice under the above Amendment Nos. 210 and 212 published at page 4279 of the *Government Gazette* No. 78 dated 21 October 1983, contained an error which is now corrected as follows:—

For the words “Amendment No. 210—”
read “Amendment No. 212—”.

For the words “Amendment No. 212—”
read “Amendment No. 210—”.

W. J. CARMODY,
Town Clerk.

PUBLIC WORKS DEPARTMENT

Tenders, closing at West Perth, at 2.30 p.m. on the dates mentioned hereunder, are invited for the following projects. Tenders are to be addressed to the Minister (either for Works or for Water Resources as indicated on the tender document).

C/- Contract Office,
Public Works Department,
Dumas House,
2 Havelock Street,
West Perth. Western Australia 6005.

and are to be endorsed as being a tender for the relevant project.

The highest, lowest, or any tender will not necessarily be accepted.

Contract No.	Project	Closing Date	Tender Documents now available at
23460	South Hedland Police Station and Licensing Centre—Additions and Alterations (Deposit on Document \$150)	29/11/83	P.W.D., West Perth
23467	Mt. Margaret Aboriginal Community Water Supply Collector Main—Excavation and Preparation of Pipe Trench	29/11/83	P.W.D., West Perth
23468	Goldfields and Agricultural Water Supply Dedari Pump Station Supply and Installation of Electric Motors	13/12/83	P.W.D., W.S., Kalgoorlie
23469	Cranbrook Police Complex—Erection	29/11/83	P.W.D., West Perth
23471	The Alexander Library Perth Cultural Centre Audio Visual Services Doc. No. 35.2.13 Direct Contract	29/11/83	P.W.D., A.D., Albany
23472	Wiluna Community and Child Health Clinic and Office Fabrication, Delivery and Commissioning	29/11/83	P.W.D., West Perth
23473	South Hedland Police Station Air Conditioning and Mechanical Services	13/12/83	P.W.D., A.D., Geraldton
23474	Bunbury Technical College Alterations and Additions Blocks B & C—Mechanical Services	6/12/83	P.W.D., West Perth
23475	Perth Transportable Manual Arts Units 1983/84	29/11/83	P.W.D., A.D., Bunbury
23476	Merredin Department for Community Welfare District Office Additions	6/12/83	P.W.D., West Perth
23477	Dongara District High School Alterations and Additions	6/12/83	P.W.D., A.D., Merredin
			P.W.D., West Perth
			P.W.D., A.D., Geraldton

PUBLIC WORKS DEPARTMENT—*continued.*

Contract No.	Project	Closing Date	Tender Documents now available at
23478	Glengarry Primary School 4 Classrooms and Covered Assembly	29/11/83	P.W.D., West Perth
23479	Dongara District High School New Science, Home Economics, Manual Arts, Prevocational and Change Rooms Electrical Installation Nominated Sub Contract	6/12/83	P.W.D., West Perth P.W.D., A.D., Geraldton
23481	Albany Regional Prison—Upgrade Security Fence (Perimeter)	13/12/83	P.W.D., West Perth P.W.D., A.D., Albany
23482	Kalgoorlie Hospital—Demolition of existing Buildings and Diversion of Services	13/12/83	P.W.D., West Perth P.W.D., A.D., Kalgoorlie
23483	Canning Vale Prison Complex—Medium Security Unit—Additional Perimeter Lighting	13/12/83	P.W.D., West Perth
23484	South Hedland Police Station Alterations and Additions—Electrical Services	13/12/83	P.W.D., West Perth P.W.D., A.D., Geraldton P.W.D., A.D., Karratha
23485	Dongara District High School—New Science, Home Economics, Manual Arts, Prevocational and Change Rooms—Mechanical Installation	13/12/83	P.W.D., West Perth P.W.D., A.D., Geraldton
23486	Collie Sewerage—Reticulation Area Number 23—PVC Gravity Sewers Schedule of Rates Contract	13/12/83	P.W.D., West Perth
ADQ5177	Paraburdoo District High School—Supply and Lay Carpet	6/12/83	P.W.D., A.D., Furniture Office 2nd Floor, Rm 223 2 Havelock Street West Perth 6005 P.W.D., A.D., Welcome Road Karratha 6714 P.W.D., A.D., Brand Street South Hedland 6722
ADQ5178	Manjimup Primary School Supply and Lay Carpet	29/11/83	P.W.D., A.D., Furniture Office 2nd Floor, Rm 223 2 Havelock Street West Perth 6005 P.W.D., A.D., 11 Stirling Street Bunbury 6230
ADQ5179	Tom Price Primary School Supply and Lay Carpet	6/12/83	P.W.D., A.D., Furniture Office 2nd Floor Rm 223 2 Havelock Street West Perth 6005 P.W.D., A.D., Brand Street South Hedland 6722 P.W.D., A.D., Welcome Road Karratha 6714
ADQ5180	Exmouth District High School Supply and Lay Carpet	6/12/83	P.W.D., A.D., Furniture Office 2nd Floor, Rm 223 2 Havelock Street West Perth 6005 P.W.D., A.D. Welcome Road Karratha 6714 P.W.D., A.D., Olive Terrace Carnarvon 6701
ADQ5181	Manjimup Senior High School Supply and Lay Carpet....	29/11/83	P.W.D., A.D., Furniture Office 2nd Floor, Rm 223 2 Havelock Street West Perth 6005 P.W.D., A.D., 11 Stirling Street Bunbury 6230
ADQ5182	Point Peron Camp School Supply and Installation of Carpet	29/11/83	P.W.D., A.D., Furniture Office 2nd Floor, Rm 223 2 Havelock Street West Perth 6005
ADQ5183	Harvey Agricultural High School Supply and Lay Carpet	29/11/83	P.W.D., A.D., Furniture Office 2nd Floor, Rm 223 2 Havelock Street West Perth 6005 P.W.D., A.D., 11 Stirling St Bunbury W.A. 6230
ADQ5184	Boyanup Primary School Supply and Lay Carpet	29/11/83	P.W.D., A.D., Furniture Office 2nd Floor, Rm 223 2 Havelock Street West Perth 6005 P.W.D., A.D., 11 Stirling St Bunbury W.A. 6230
ADQ5185	Hamilton Hill Primary School Supply and Installation of Carpet	29/11/83	P.W.D., A.D., Furniture Office 2nd Floor, Rm 223 2 Havelock Street West Perth 6005
ADQ5186	Mosman Park Primary School Supply and Lay Carpet	6/12/83	P.W.D., A.D., Furniture Office 2nd Floor, Rm 223 2 Havelock Street West Perth 6005
ADQ5187	West Busselton Primary School Supply and Lay Carpet	29/11/83	P.W.D., A.D., Furniture Office 2nd Floor, Rm 223 2 Havelock Street West Perth 6005 P.W.D., A.D., 11 Stirling Street Bunbury 6230

PUBLIC WORKS DEPARTMENT—*continued.*

Contract No.	Project	Closing Date	Tender Documents now available at
ADQ5188	Mt Barker Senior High School Supply and Lay Carpet	29/11/83	P.W.D., A.D., Furniture Office 2nd Floor, Rm 223 2 Havelock Street West Perth 6005 P.W.D., A.D., 63 Serpentine Rd, Albany W.A. 6330
ADQ5189	Newton Moore Senior High School Supply and Lay Carpet	29/11/83	P.W.D., A.D., Furniture Office 2nd Floor, Rm 223 2 Havelock Street West Perth 6005 P.W.D., A.D., 11 Stirling St Bunbury W.A. 6230
23487	Geraldton Police Station—Additions and Alterations Tender Documents Available 30/11/83	20/12/83	P.W.D., West Perth
23488	Manjimup Offices for Water Supply—Demolition of existing small office, garage and erection of new building	20/12/83	P.W.D., A.D., Geraldton
23489	Bunbury Courthouse and Government Offices—Courtroom Cabinetwork	20/12/83	P.W.D., A.D., Bunbury
23490	Bunbury Courthouse and Government Offices—Courtroom Ceilings	20/12/83	P.W.D., West Perth
ADQ5202	Collie Police Station and Quarters Supply and Installation of Carpet, Carpet Tiles and Sheet Vinyl	6/12/83	P.W.D., A.D., Furniture Office 2nd Floor, Rm 223 2 Havelock Street West Perth 6005 P.W.D., A.D., 11 Stirling St Bunbury W.A. 6230

ACCEPTANCE OF TENDERS

Contract No.	Project	Contractor	Amount
			\$
23428	W.A.C.A.E. Mt. Lawley Campus—Staff Studies and Store Facility—Mechanical Services	Kelvin Industries Pty Ltd	105 483.00
23447	Esperance Primary School Internal and External Repairs and Renovations including re-roofing	Scaffidi Developments (Designs and Constructions)	93 000.00
23419	Public Works Dept., Moora Water Supply—Chemified Building—Erection	Scaffidi Developments (Designs and Constructions)	118 000.00
22074	Goldfields and Agricultural Water Supply, Kalgoorlie Ground Treatment for 25 000 m ³ Tank, Mount Percy	GFWA Pty Ltd	284 956.10

K. T. CADEE,
Under Secretary for Works.

COUNTRY TOWNS SEWERAGE ACT 1948-1982.

Bunbury Sewerage.

Reticulation Area No. 42.

Preliminaries to Construction.

Notice of Intention.

P.W.W.S. 1331/83.

NOTICE is hereby given of the intention of the Minister for Water Resources to undertake the construction of the works hereinafter described by virtue of the powers contained under the provisions of the Country Towns Sewerage Act 1948-1982.

A description of the proposed works:

The works will comprise gravity sewers with man-holes and all other appurtenances connected therewith.

The localities in which they will be constructed:

The works will be constructed in Bunbury in the vicinity of Spencer Street, Minninup Road, Johnson Street and Francis Street, as shown on Plan P.W.D., W.A. 54940-1-1.

The purposes for which they are to be constructed:

The works are to be constructed to dispose of wastewater from the properties shown as capable of being seweraged on Plan P.W.D., W.A. 54940-1-1.

The times when and places at which the plans may be inspected:

The plans may be inspected at the office of the Minister for Water Resources, Room 847, 8th Floor, Dumas House, 2 Havelock Street, West Perth; the office of the Public Works Department, Bunbury; and the office of the City of Bunbury, Bunbury, for one month on and after 28 November 1983, between the hours of 10.00 a.m. and 3.30 p.m. Monday to Friday.

ARTHUR TONKIN,
Minister for Water Resources.

NOTES.

1. Section 14 of the Country Towns Sewerage Act 1948-1982, provides that:

1.1 Any local authority or person interested may object in writing to the construction of the proposed works.

1.2 Every such objection shall be lodged with the Minister within one month from the date of the publication of the advertisement in the *Government Gazette*.

2. Section 66 of the Country Towns Sewerage Act 1948-1982, empowers the Minister to make and levy sewerage rates in respect of all rateable land within any area in which a sewer, or any part thereof, is completed and ready for use.

3. The timing of construction of the works shown on the plan is subject to funding.

COUNTRY TOWNS SEWERAGE ACT 1948-1982.

Dunsborough Sewerage.

Reticulation Area No. 2 and
No. 2 Pumping Station and Rising Main.

Preliminaries to Construction.

Notice of Intention.

P.W.W.S. 1239/83.

NOTICE is hereby given of the intention of the Minister for Water Resources to undertake the construction of the works hereinafter described by virtue of the powers contained under the provisions of the Country Towns Sewerage Act 1948-1982.

A description of the proposed works:

The works will comprise gravity sewers with manholes, a wastewater pumping station and rising main, and all other appurtenances connected therewith.

The localities in which they will be constructed:

The works will be constructed in Dunsborough in the following localities:

1. The gravity sewers will be constructed generally between Finlayson Street and Mentor Place; Bay View Crescent and Gifford Road, as shown on Plan P.W.D., W.A. 54948-1-1.
2. The wastewater pumping station will be constructed on Lot 182, Reserve 32231, Geographe Bay Road, as shown on Plan P.W.D., W.A. 54948-1-1.
3. The rising main will be constructed between the pumping station and manhole No. 74D, as shown on Plan P.W.D., W.A. 54948-1-1.

The purposes for which they are to be constructed:

The works are to be constructed to dispose of wastewater from the properties shown as capable of being sewerred on Plan P.W.D., W.A. 54948-1-1.

The times when and places at which the plans may be inspected:

The plans may be inspected at the office of the Minister for Water Resources, Room 847, 8th Floor, Dumas House, 2 Havelock Street, West Perth; the office of the Public Works Department, Bunbury; the office of the Shire of Busselton, Busselton, and the office of Bignell Real Estate, Dunsborough for one month on and after 28 November 1983, between the hours of 10.00 a.m. and 3.30 p.m. Monday to Friday.

ARTHUR TONKIN,
Minister for Water Resources.

NOTES.

1. Section 14 of the Country Towns Sewerage Act 1948-1982, provides that:

1.1 Any local authority or person interested may object in writing to the construction of the proposed works.

1.2 Every such objection shall be lodged with the Minister within one month from the date of the publication of the advertisement in the *Government Gazette*.

2. Section 66 of the Country Towns Sewerage Act 1948-1982, empowers the Minister to make and levy sewerage rates in respect of all rateable land within any area in which a sewer, or any part thereof, is completed and ready for use.

3. The timing of construction of the works shown on the plan is subject to funding.

L. & S. 2376/39

Public Works Act 1902; Local Government Act 1960

NOTICE OF INTENTION TO TAKE OR RESUME LAND

THE Minister for Works hereby gives notice, in accordance with the provisions of section 17 (2) of the Public Works Act 1902, that it is intended to compulsorily acquire on behalf of the Shire of Cuballing, under section 17 (1) of that Act, the several pieces or parcels of land described in the Schedule hereto for Road Purposes, and that the said pieces or parcels of land are marked off on Original Plan 13875, copies of which may be inspected at the Office of the Minister for Lands, Perth, and at the Office of the Shire of Cuballing.

SCHEDULE

No.	Owner or Reputed Owner	Occupier or Reputed Occupier	Description	Area
1.	Arthur Christopher Farr	A. C. Farr	That portion of Williams Location 3120 and being part of the land comprised in Certificate of Title Volume 1089 Folio 535	45 m ²
2.	Arthur Christopher Farr, Elisabeth Maria Farr	A. C. Farr and E. M. Farr	That portion of Williams Location 4941 and being part of the land comprised in Certificate of Title Volume 321 Folio 115A	1 530 m ²
3.	Arthur Christopher Farr	A. C. Farr	Those portions of Williams Locations 2543, 4787 and 4168 and being portion of the land comprised in Certificate of Title Volume 1089 Folio 534	2 117 m ²
4.	Claude William Draper, Olive Margaret Draper	C. W. Draper and O. M. Draper	That portion of Williams Location 2447 and being part of the land comprised in Certificate of Title Volume 1211 Folio 143	738 m ²

Dated this 25th day of November 1983.

B. L. O'HALLORAN,
Under Secretary for Lands.

METROPOLITAN WATER AUTHORITY ACT 1982.

Notice of Alteration of Declared Drainage Area.

Como, Karawara, Kensington 1983 Addition.

M.W.A. 60801/83, Pt. 4.

MADE by the Hon. Minister for Water Resources pursuant to section 104 (3).

1. The area formerly known as Metropolitan Main Drainage District No. 1, deemed, pursuant to section 104 (7) of the Metropolitan Water Authority Act 1982, to have been declared a drainage area is referred to in this notice as "the declared drainage area".

2. Notice is hereby given that the boundaries of the declared drainage area are, as from 25 January 1984, to be altered by the addition of the land stippled in the Schedule hereto and more particularly delineated on plan M.W.A. 18445.

3. A person who is aggrieved by this proposal or who alleges that any land is not land which will—

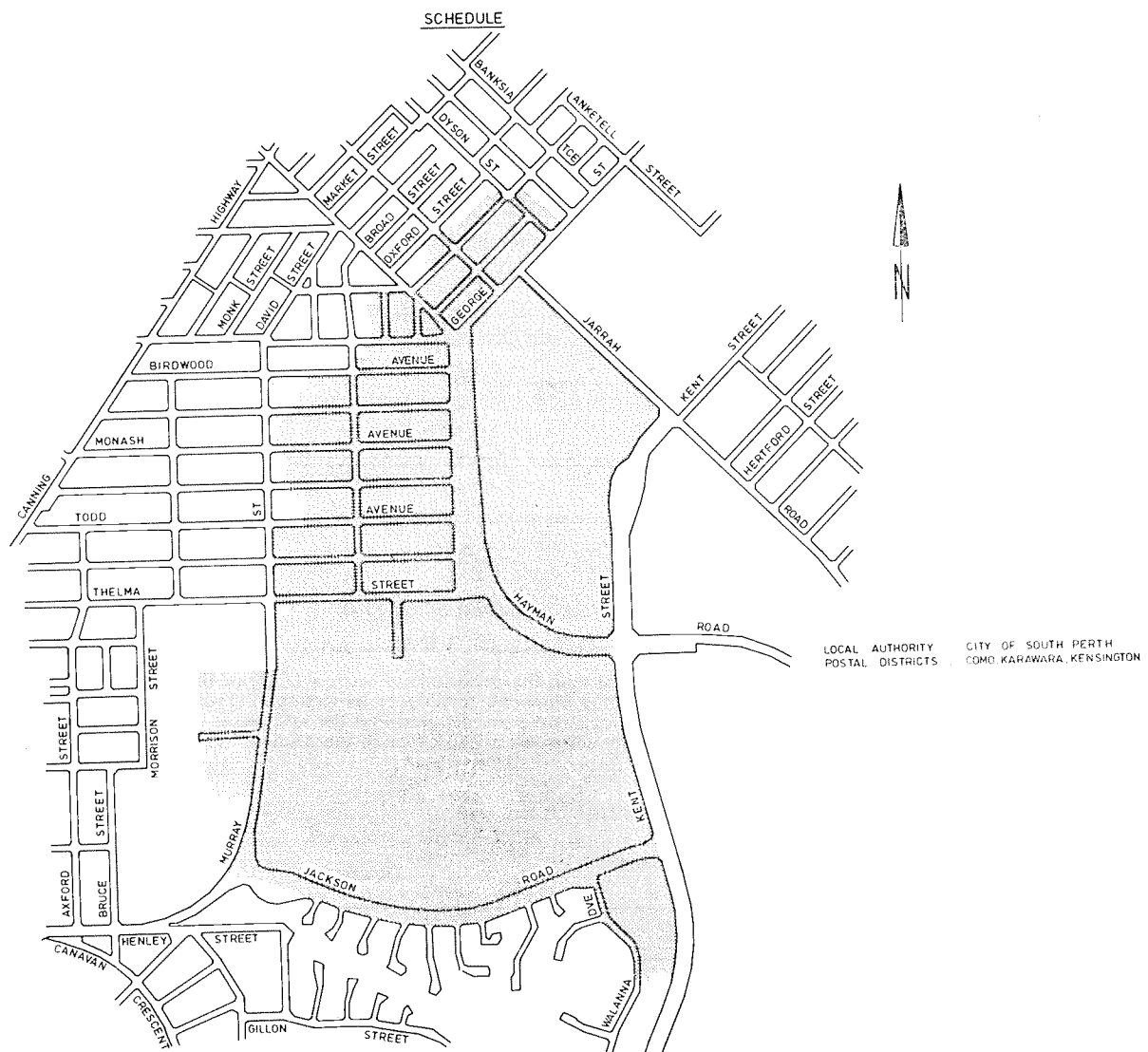
(a) benefit from; or

(b) contribute to the need for,

the main drain as delineated on plan M.W.A. 18445, may, pursuant to section 104 of the Metropolitan Water Authority Act 1982, by notice in writing to the Minister within one month of the publication of this notice, object to the proposal contained herein.

ARTHUR TONKIN,
Minister for Water Resources.

(Note: Plans of the alteration may be inspected at the Planning Branch, Metropolitan Water Centre, 629 Newcastle Street, Leederville between the hours of 9.00 a.m. and 3.30 p.m. on any working weekday.)



In accordance with the provisions of the Metropolitan Water Authority Act 1982, it is hereby notified that all land situated within such portions of the declared drainage area as altered by this Notice, shall be rated for Metropolitan Main Drainage as from 1 July 1984.

Dated 25 November 1983.

H. J. GLOVER,
Managing Director,
Metropolitan Water Authority.

TOWN OF ARMADALE.

STATEMENT OF RECEIPTS AND PAYMENTS FOR
THE YEAR ENDED 30 JUNE 1983.

Receipts.		\$
Rates	3 235 774
Licences	61 036
Government Grants	1 186 812
Income from Property	246 992
Sanitation	457 385
Town Planning	5 143
Fines and penalties	11 513
Sale of Capital Assets	320 076
Private and other recoupable works	525 603
Loan Repayments (Self supporting)	117 633
All other revenue	906 387
Total Receipts	\$7 074 354

Payments.		\$
Administration—Office	433 186
Administration—Council	41 730
Debt Service	1 160 553
Construction of Roads	981 005
Maintenance of Roads	610 586
Maintenance of Reserves	410 392
Construction of Reserves	41 893
Maintenance of Buildings	224 700
Town Planning	169 083
Health Services	187 247
Sanitation	415 760
Fire Control	50 012
Building Control	116 162
Libraries	200 128
Aquatic Centres	159 676
Armadale Community Recreation Centre	42 271
Dog and Ranger control	38 973
Recreation	12 074
Public Works Overhead (Unallocated)	14 379
Plant Operation Costs (Unallocated)	39 065
Purchases Stock	5 626
Purchases Direct	1 850
Donations and Grants	5 053
Other works and services	155 686
Transfer to Reserve Funds	341 000
Capital Expenditure	1 209 158
All other expenses	10 300
Refunds (Nett)	15 148
Petty Cash	20
Total Payments	\$7 089 016

SUMMARY.

	\$
Credit Bank Balance as at 1/7/82	362 034
Receipts as per statement 1982/83	7 074 354
Payments as per statement 1982/83	7 436 388
Credit bank balance as at 30 June 1983	\$347 372

BALANCE SHEET FOR THE YEAR ENDED
30 JUNE 1983.

Assets.		\$
Current Assets	866 556
Non-Current Assets	1 994 723
Deferred Assets	906 742
Reserve Fund Contra	802 612
Fixed Assets	5 767 624
Total Assets	\$10 338 257

Liabilities.		\$
Current Liabilities	236
Non-Current Liabilities	1 722 609
Deferred Liability	6 255 885
Total Liabilities	\$7 978 730

SUMMARY.

	\$
Total Assets	10 338 257
Total Liabilities	7 978 730
Municipal Accumulation Surplus	\$2 359 527

We hereby certify that the figures and particulars shown above are correct.

I. K. BLACKBURN,
Mayor.

A. J. HARVEY,
Acting Town Clerk.

5 September 1983.

The accounts of the Town of Armadale have been audited for the financial year ended 30 June 1983. The accounts have been found to be in order and properly kept in accordance with the provisions of the Local Government Act 1960 and have been allowed.

In my opinion, the Balance Sheet and the related financial statements for the year ended 30 June 1983 have been prepared on a basis consistent with the Local Government Act Accounting Directions and present a true and fair view of the affairs of the Town.

11 November 1983.

W. F. ROLSTON,
Auditor General.

SHIRE OF MUKINBUDIN.

STATEMENT OF RECEIPTS AND PAYMENTS FOR THE
YEAR ENDED 30 JUNE 1983.

Receipts.		\$
Rates	178 827.67
Licences	71 429.34
Government Grants and Recoups	199 040.86
Statutory Road Grants	86 670.00
Income from Property	37 646.50
Self Supporting Loan Repayments	41 392.50
Swimming Pool Receipts	2 294.40
Sanitation Charges	3 767.00
Sale of land	1 806.00
Cemetery Receipts	78.50
Vermin Receipts	2 219.30
Other Fees	1 069.60
All Other Receipts	22 442.60
Total Receipts	\$648 684.27

Payments.		\$
Administration—		
Staff Section	67 268.22
Membership Section	3 669.80
Debt Service	148 007.80
Public Works & Services	232 577.04
Buildings—		
Construction	17 328.40
Maintenance	53 538.85
Swimming Pool Expenditure	27 026.26
Town Planning Expenditure	4 366.09
Furniture Purchases	1 643.70
Health Services	9 240.54
Vermin Services	2 618.20
Bushfire Control	3 236.74
Traffic Control	1 404.46
Group Veterinary Scheme	198.31
Cemetery Expenditure	792.05
Public Works Overheads—Unallocated	3 513.02
Plant, Equipment and Tools Purchases	15 108.09
Operation Costs—Overallocated	6 398.53
Materials—Unallocated	1 039.95
Payment to Main Roads Department	62 768.86
Payment to Commissioner of Police	275.00
Donations and Grants	819.17
Transfer to Reserve Fund	7 500.00
Other Expenditure	11 386.30
Refunds (Net)	494.44
Total Payments	\$669 422.76

SUMMARY.

	\$
Credit Balance 1/7/1982	10 165.95
Receipts as per statement	648 684.27
Payments as per statement	658 850.22
Debit Balance 30/6/1983	\$10 572.54

BALANCE SHEET AS AT 30 JUNE 1983.

Assets.		\$
Current Assets	42 132.48
Non-Current Assets	31 962.61
Deferred Assets	343 886.79
Fixed Assets	1 314 704.84
Total Assets	\$1 732 686.72

Liabilities.		\$
Current Liabilities	34 551.81
Non-Current Liabilities	21 982.61
Deferred Liabilities	899 452.64
Total Liabilities	\$955 987.06

Total Assets	1 732 686.72
Total Liabilities	955 987.06
Municipal Accumulation Account-Surplus	\$776 699.66

We hereby certify that the figures and particulars above are correct.

J. MONDY,
President.

A. K. EARL,
Shire Clerk.

The accounts of the Shire of Mukinbudin have been audited for the financial year ended 30 June 1983. The accounts have been found to be in order and properly kept in accordance with the provisions of the Local Government Act 1960 and have been allowed.

In my opinion, the Balance Sheet and the related financial statements for the year ended 30 June 1983 have been prepared on a basis consistent with the Local Government Act Accounting Directions and present a true and fair view of the affairs of the Shire.

W. F. ROLSTON,
Auditor General.

SHIRE OF SWAN.

Municipal Fund.

STATEMENT OF RECEIPTS AND PAYMENTS FOR
THE YEAR ENDED 30 JUNE 1983.

Receipts.		\$
Rates	3 772 871
Licences—		
Local Government Act	41 156
Dog Act	11 450
Health Act	4 348
Cemeteries Act	615
Government Grants	1 772 940
Income from Property—		
Loan Recoups	67 975
Properties	84 020
Sanitation	535 972
Fines and Penalties	11 944
Library	6 666
Recreation	6 928
Ladies Rest Centre	3 182
Aged Persons Homes	18 439
Cemeteries	50 240
Midland Regional Sports Centre	49 266
Swan Day Care Centre	51 247
Culture and Welfare	3 985
Interest on Investment	415 008
Loan Refunds—		
Principal	60 288
Interest	64 982
Expenditure Recovered	795 677
Transfer from Trust Fund	49 414
Contributions to Works	7 500
Sale of Assets	94 352
Uncompleted Works—1981/82	66 589
Other	16 675
		<u>\$8 063 729</u>

Payments.

Payments.		\$
Membership	57 717
Administration and Finance	532 851
Debt Service	1 169 705
Donations and Grants—		
Statutory	85 166
Non-Statutory	34 139
Community Services	115 843
Ladies Rest Centre	23 190
Swan Day Care Centre	145 497
Libraries—		
Midland	127 351
Guildford	25 106
Recreation	29 024
Midland Regional Sports Centre	76 962
Security—		
Ranging	94 657
Bushfire	62 474
Cemeteries	38 709
Aged Persons Homes	7 426
Health Services	106 907
Culture and Welfare Services	24 898
Town Planning	200 793
Building	114 471
Sanitation—		
Refuse	433 931
Effluent Disposal	1 960
Other Sanitation	303
Litter Control Operation	29 797
Public Works Overheads	807 076
Less Allocated to Works	Cr. 811 551
Public Works and Services—		
Construction	1 118 641
Maintenance	713 138
Street Cleaning	43 442
Street Lighting	123 600
Parks, Gardens and Recreation Grounds—		
Special Works	17 321
Maintenance	539 710
Buildings—		
Construction	61 322
Maintenance	220 287
Stores	438 004
Less Allocated to Works	Cr. 421 990
Gravel Surplus	Cr. 15 904
Plant Operating Costs	274 460
Less Allocated to Works	Cr. 262 522
Depreciation	Cr. 179 720
New Works	129 874
Purchase of Assets	172 950
Fund Transfers—		
Trust Fund	31 162
Reserve Fund	545 282
Expenditure Recoverable	690 830
		<u>\$7 774 289</u>

SUMMARY.

		\$
Balance at 1 July 1982 (Surplus)	Cr. 136 849
Receipts as per Statement	8 063 729
		<u>8 200 578</u>
Payments as per Statement	7 774 289
Balance at 30 June 1983 (Surplus)	Cr. \$426 289

BALANCE SHEET AS AT 30 JUNE 1983.

Assets.		\$
Current Assets	765 181
Non-Current Assets	2 432 492
Deferred Assets	957 810
Reserve Fund Contra	1 056 297
Fixed Assets	5 792 444
Total Assets	<u>\$11 004 224</u>
Liabilities.		\$
Non-Current Liabilities	1 755 742
Deferred Liabilities	6 340 189
Total Liabilities	<u>\$8 095 931</u>
SUMMARY.		\$
Total Assets	11 004 224
Less Total Liabilities	8 095 931
Municipal Accumulation Account	<u>\$2 908 293</u>

Footnotes to the Balance Sheet.

1. The Balance Sheet does not reflect Council's contribution of \$109 572 in 1982/83 towards the construction of the Red Hill Disposal Site. This asset will be capitalised by the Eastern Refuse Disposal Zone Committee which is responsible for the care, control and management of the asset.
2. The loan liability figure of \$6 340 188.91 disclosed in the Balance Sheet as a Deferred Liability includes an amount of \$1 015 302.39 which is recoverable by the Council. Part of this amount (i.e. \$804 739.63) is shown as a Deferred Asset.

The Statements of Accounts, attached hereto, cover the period 1 July 1982 to 30 June 1983 and are declared by me to be correct and to correspond with the books of accounts, vouchers and documents in connection therewith.

R. F. COFFEY,
Shire Clerk.

Referred to the Auditor—

C. M. GREGORINI,
President.

The accounts of the Shire of Swan have been audited for the financial year ended 30 June 1983. The accounts have been found to be in order and properly kept in accordance with the provisions of the Local Government Act 1960 and have been allowed.

In my opinion, the Balance Sheet and the related financial statements for the year ended 30 June 1983 have been prepared on a basis consistent with the Local Government Act Accounting Directions and present a true and fair view of the affairs of the Shire.

W. F. ROLSTON,
Auditor General.

DOG ACT 1976.

City of South Perth.

NOTICE is hereby given that Roger Edward Burrows has been appointed by the City of South Perth as Registration Officer under the Dog Act.

P. A. BENNETTS,
Town Clerk.

SHIRE OF KALAMUNDA.

Building Inspector.

It is hereby notified for general information that Council has appointed Duncan Wilson as a Building Inspector to this office effective from 17 October 1983. The appointment of Bruce James Lees is hereby cancelled.

E. H. KELLY,
Shire Clerk.

SHIRE OF WONGAN-BALLIDU.

It is hereby notified for public information, that Mr. Timothy Richard Bunney will be Acting Shire Clerk for the Shire of Wongan-Ballidu for the period 21 November 1983 to 2 December, inclusive, during the absence of the Shire Clerk.

I. P. BARRETT-LENNARD,
President.

SHIRE OF WONGAN-BALLIDU.

NOTICE is hereby given that Mr. Neil James Snook has been appointed Health/Building Surveyor to the Shire of Wongan-Ballidu effective from 22 December 1982.

The appointment of Mr. Terrence Mayor as Health/Building Surveyor to the Shire of Wongan-Ballidu is hereby cancelled.

ALLAN SELKIRK,
Shire Clerk.

QUAIRADING SHIRE COUNCIL.

Ranger and Pound.

IT is hereby advised for public information that Wally Murray has been appointed as Ranger for the Quairading Shire and that the Shire pound is located at Quairading Town Lot 138.

T. L. WHITE,
Shire Clerk.

LOCAL GOVERNMENT ACT 1960-1983.

Shire of Katanning.

Notice of Intention to Borrow.

Proposed Loan No. 107 of \$50 000.

PURSUANT to section 610 of the Local Government Act 1960-1983, the Shire of Katanning hereby gives notice that it proposes to borrow money, by the Sale of a Debenture, repayable at the office of the lender, by equal half yearly instalments of principal and interest, for the following terms and purpose: Loan No. 107—\$50 000—5 years term—Purchase of Plant.

Specifications and estimates as required by section 609 are available for inspection at the office of the Council during business hours for thirty-five (35) days after publication of this notice.

Dated this 16th day of November, 1983.

R. S. ANDERSON,
President.

T. S. RULAND,
Shire Clerk.

LOCAL GOVERNMENT ACT 1960-1983.

Shire of Merredin.

Notice of Intention to Borrow.

Proposed Loan (No. 183) of \$100 000.

PURSUANT to section 610 of the Local Government Act 1960-1983 the Council of the Municipality of the Shire of Merredin hereby gives notice that it is proposed to borrow money by the sale of a debenture on the following terms and for the following purposes. \$100 000 for a period of five (5) years repayable at the Office of the State Government Insurance Office, St. George's Terrace, Perth by ten (10) equal half yearly instalments of principal and interest. Purpose: Purchase of plant and vehicles.

Plans, specifications and estimates, as required by section 609 of the Local Government Act are available at the Office of the Council during normal business hours for thirty-five (35) days after publication of this notice.

J. H. CROOK,
President.

R. LITTLE,
Shire Clerk.

LOCAL GOVERNMENT ACT 1960-1983.

Shire of Merredin.

Notice of Intention to Borrow.

Proposed Loan (No. 184) of \$100 000.

PURSUANT to section 610 of the Local Government Act 1960-1983 the Council of the Municipality of the Shire of Merredin hereby gives notice that it proposes to borrow money by the sale of a debenture on the following terms and for the following purposes. \$100 000 for a period of ten (10) years repayable at the Office of the Council by twenty (20) equal half yearly instalments of principal and interest. Purpose:—Water Conservation.

Plans, specifications and estimates of cost as required by section 609 of the Local Government Act are available for inspection at the Office of the Council during normal business hours for a period of thirty five (35) days after publication of this notice.

J. H. CROOK,
President.

R. LITTLE,
Shire Clerk.

LOCAL GOVERNMENT ACT 1960-1983.

Shire of Merredin.

Notice of Intention to Borrow.

Proposed Loan (No. 185) of \$22 000.

PURSUANT to section 610 of the Local Government Act 1960-1983 the Council of the Municipality of the Shire of Merredin hereby gives notice that it proposes to borrow money by the sale of a debenture on the following terms and for the following purposes. \$22 000 for a period of ten (10) years repayable at the Office of the Council by twenty (20) equal half yearly instalments of principal and interest. Purpose: \$10 000 for extensions to Merredin Golf Clubhouse; \$12 000 purchase of new Ambulance for Merredin Branch of St. Johns Ambulance Association.

Plans, specifications and estimates of cost as required by section 609 of the Local Government Act are available for inspection at the office of the Council during normal business hours for a period of Thirty five (35) days after publication of this notice.

The half yearly repayments on the above loans will be met by the Merredin Golf Club and the Merredin Branch of the St. Johns Ambulance Association and, therefore, will not be a burden to ratepayers.

J. H. CROOK,
President.

R. LITTLE,
Shire Clerk.

LOCAL GOVERNMENT ACT 1960-1983.

Shire of Wyalkatchem.

Notice of Intention to Borrow.

Proposed Loan (No. 54) of \$8 500.

PURSUANT to section 610 of the Local Government Act 1960-1983 the Council of the Shire of Wyalkatchem hereby gives notice that it proposes to borrow money by the sale of debentures on the following terms, and for the following purpose: \$8 500 for a period of five (5) years repayable at the office of Council by ten (10) half-yearly instalments of principal and interest. Purpose: Installation of Bush Fire Two-way Radio Network.

Plans, specifications and estimates of costs as required by section 609 of the Local Government Act 1960-1983, are open for inspection at the office of the Council during business hours for a period of thirty five (35) days after the publication of this notice.

Dated this 18th day of November, 1983.

M. L. JONES,
President.

C. L. FARRELL,
Shire Clerk.

LOCAL GOVERNMENT ACT 1960-1983.

Municipal Engineers Examination Committee.

Department of Local Government,
Perth, 22 November 1983.

LG: 521/61.

HIS Excellency the Governor in Executive Council, has under the provisions of section 159 of the Local Government Act, and the Local Government (Qualification of Municipal Officers) Regulations, 1961 (as amended):—

terminated the appointment of—

Mr. R. J. Chamberlain as deputy member to Mayor D. C. Cruickshank on the Municipal Engineers Examination Committee;

and appointed—

Mr. B. E. Prince as deputy member to Mr. Cruickshank.

P. FELLOWES,
Secretary for Local Government.

LOCAL GOVERNMENT ACT 1960-1983.

City of Perth.

Sale of Land.

Department of Local Government,
Perth, 22 November 1983.

LG: P-4-6D.

IT is hereby notified for public information that His Excellency the Governor has directed under the provisions of section 266 of the Local Government Act 1960-1983 that the City of Perth may sell portion of Swan Location 388 and being part of Lot 378 on Plan 3182 (Sheet 2) and being part of the land contained in Certificate of Title Volume 1550 Folio 017 to M. Frawley by private treaty.

P. FELLOWES,
Secretary for Local Government.

LOCAL GOVERNMENT ACT 1960-1983.

City of Perth.

Sale of Land.

Department of Local Government,
Perth, 22 November 1983.

LG: P-4-6D.

IT is hereby notified for public information that His Excellency the Governor has directed under the provisions of section 266 of the Local Government Act that the City of Perth may sell portion of Swan Location 388 and being part of Lot 378 on Plan 3182 (Sheet 2) and being part of the land contained in Certificate of Title Volume 1550 Folio 017 to M. Frawley by private treaty.

P. FELLOWES,
Secretary for Local Government.

LOCAL GOVERNMENT ACT 1960-1983.

Shire of Nungarin.

Sale of Land.

Department of Local Government,
Perth, 22 November 1983.

LG: NA-4-6.

IT is hereby notified for public information that His Excellency the Governor has directed under the provisions of section 266 of the Local Government Act of the sale by the Shire of Nungarin of Lot 104 Second Avenue, Nungarin, being the land contained in Certificate of Title Volume 1010 Folio 295 to J. F. Taylor by private treaty.

P. FELLOWES,
Secretary for Local Government.

LOCAL GOVERNMENT ACT 1960-1983.

Shire of Wanneroo.

Sale of Land.

Department of Local Government,
Perth, 22 November 1983.

LG: WN-4-6.

IT is hereby notified for public information that His Excellency the Governor has directed under the provisions of section 266 of the Local Government Act of the sale by the Shire of Wanneroo of the following land by private treaty:—

(1) Lot 104 being portion of Swan Location 1621 on Plan 11700 being the whole of the land contained in Certificate of Title Volume 1499 Folio 746 to B. J. Berry.

(2) Lot 107 being portion of Swan Location 1621 on Plan 11700 being the whole of the land contained in Certificate of Title Volume 1499 Folio 749 to P. & P. A. Northcott.

P. FELLOWES,
Secretary for Local Government.

LOCAL GOVERNMENT ACT 1960-1983.

Shire of Busselton.

Loan.

Department of Local Government,
Perth, 22 November 1983.

LG: BN-3-8.

IT is hereby notified for public information that His Excellency the Governor has approved the making of a loan for the relocation of existing basketball facilities to the Busselton Senior High School/Community Recreation Centre by the Busselton Amateur Basketball Association Inc., being declared a work and undertaking for which money may be borrowed under the provisions of Part XXVI of the Local Government Act by the Shire of Busselton.

P. FELLOWES,
Secretary for Local Government.

LOCAL GOVERNMENT ACT 1960-1983.

Shire of Dundas.

Loan.

Department of Local Government,
Perth, 22 November 1983.

LG: DS-3-8.

IT is hereby notified for public information that His Excellency the Governor has approved the making of a loan to the State Energy Commission for the purpose of extending mains, minor capital works and improvements to street lighting for the Norseman Electricity Undertaking being declared a work and undertaking for which money may be borrowed under the provisions of Part XXVI of the Local Government Act, by the Shire of Dundas.

P. FELLOWES,
Secretary for Local Government.

LOCAL GOVERNMENT ACT 1960-1983.

Shire of Mount Magnet.

Loan.

Department of Local Government,
Perth, 22 November 1983.

LG: MA-3-8.

IT is hereby notified for public information that His Excellency the Governor has approved of the making of a loan to the State Energy Commission for the purpose of minor capital works for the Mount Magnet Electricity Undertaking, being declared a work and undertaking for which money may be borrowed under the provisions of Part XXVI of the Local Government Act by the Shire of Mount Magnet.

P. FELLOWES,
Secretary for Local Government.

LOCAL GOVERNMENT ACT 1960-1983.

Shire of Sandstone.

Loan.

Department of Local Government,
Perth, 22 November 1983.

LG: S-3-8.

IT is hereby notified for public information that His Excellency the Governor has approved the making of a loan to the State Energy Commission for the purpose of extending mains, purchasing generating plant and equipment and minor capital works for the Sandstone Electricity Undertaking, being declared a work and undertaking for which money may be borrowed under the provisions of Part XXVI of the Local Government Act, by the Shire of Sandstone.

P. FELLOWES,
Secretary for Local Government.

(ii) portion of each of Swan Locations M and M1 and being Lot 4 on diagram 11693 and being the whole of the land contained in Certificate of Title Volume 1079 Folio 598.

(iii) portion of Swan Location M1 and being part of the land on plan 748 and being the whole of the land comprised in Certificate of title Volume 1427 Folio 996.

(iv) portion of Swan Location M1 and being part of the land on plan 748 and being the whole of the land comprised in Certificate of Title Volume 1575 Folio 365;

(v) Swan Location 2982 and being the whole of the land comprised in Crown Grant Volume 1146 Folio 346;

(vi) Swan Locations 2984, 2985 and 2987.

P. FELLOWES,
Secretary for Local Government.

LOCAL GOVERNMENT ACT 1960-1983.

Shire of Perenjori.

Subdivision of Land for Resale.

Department of Local Government,
Perth, 22 November, 1983.

LG: PJ-4-12.

IT is hereby notified for public information that His Excellency the Governor has directed under the provisions of section 266B of the Local Government Act, that the Shire of Perenjori may subdivide part of Perenjori Lots 58 and 59 being land contained in Certificate of Title Volume 1416 Folio 44, under the Town Planning and Development Act 1928, for the purpose of selling portions of the land as so subdivided.

P. FELLOWES,
Secretary for Local Government.

LOCAL GOVERNMENT ACT 1960-1983.

Shire of Carnamah.

Rating Exemption.

Department of Local Government,
Perth, 22 November 1983.

LG: 95/83.

IT is hereby notified for public information that His Excellency the Governor acting pursuant to subsection 10 of section 532 of the Local Government Act, has declared exempt from Municipal Rates the land described as Lot 208 White Court, Eneabba, occupied by the Eneabba Kindergarten.

P. FELLOWES,
Secretary for Local Government.

LOCAL GOVERNMENT ACT 1960-1983.

Shire of Swan.

Drainage of Private Property.

Department of Local Government,
Perth, 22 November 1983.

LG: SW-6-2.

IT is hereby notified for public information that His Excellency the Governor has approved under the provisions of section 315 of the Local Government Act, of the Shire of Swan carrying out drainage works on the following properties for the drainage of private land:—

- (i) portion of each Swan Locations L and M and being Lot 2 on diagram 11693 and being the whole of the land comprised in Certificate of Title Volume 1072 Folio 594.

LOCAL GOVERNMENT ACT 1960-1983.

Shire of Moora.

Rating Exemption.

Department of Local Government,
Perth, 22 November, 1983.

LG: 139/82.

IT is hereby notified for public information that His Excellency the Governor pursuant to subsection (10) of section 532 of the Local Government Act declared exempt from Municipal Rates the land described as being Lot 56 Long Street, Moora, occupied by the Central Midlands Aboriginal Progress Association Inc.

P. FELLOWES,
Secretary for Local Government.

CEMETERIES ACT 1897-1982.

The Municipality of the City of Fremantle.

By-laws Relating to the Fremantle Public Cemetery.

IN pursuance of the powers conferred upon it by the abovementioned Act and of all other powers enabling it, the Council of the abovementioned Municipality, as Trustee of the Fremantle Cemetery, hereby records having resolved on 19 September 1983. to make and submit for confirmation by the Governor the following amendments to its by-laws relating to the Fremantle Public Cemetery:—

1. Schedule "A" to its existing Cemetery By-laws is hereby deleted.
2. The following Scale of Fees and Charges payable to the Trustee of the Fremantle Cemetery is hereby substituted for the existing Scale of Fees and Charges.

Schedule "A".

SCALE OF FEES AND CHARGES PAYABLE TO TRUSTEE.

1. Burial Fees:	\$
(a) Interment—	
Adult Burial	180
Government Burial	80
Child Burial (under 7 years)	80
Stillborn Burial (without Memorial service)	40

Schedule A.—*continued.*

(b) Grant of Right of Burial—	
Ordinary land (2.4 m x 1.2 m)	180
Pre-need purchase or land selected by applicant	250
(c) Monument—	
Lawn area, inc. maintenance on grave (2.4 m x 1.2 m)	300
Pre-need purchase or land selected by applicant	350
(d) Plaque Memorial—	
Lawn area, inc. maintenance on grave (2.4 m x 1.2 m)	250
Cost of Plaque (additional)	150
(e) Special Section—	
Lawn area, inc. maintenance on grave (2.4 m x 1.2 m)	700
2. Exhumation Fee	350
Re-opening of grave for exhumation	180
Re-interment after exhumation	180
3. Monumental Permit Fees—	
New monument with kerbing	75
New lawn area type monument	60
Renovations and additions to any monument	30
Additional inscription	20
4. Enclosing with Tile Kerbing—grave (2.4 m x 1.2 m)	60
5. Penalty Fees (chargeable in addition to Scheduled Fees)—	
Interment without due notice (By-law 9)	25
Late arrival (By-law 11)	25
Late departure (By-law 12)	25
Interment of oblong or oversized casket	70
Interment on Saturday, Sunday or gazetted public holiday	90
6. Funeral Directors Licence—Annual Fee	60
7. Copy of Grant of Right of Burial	25
8. Annual Maintenance—	
Keeping neat and free from weeds—grave (2.4 m x 1.2 m) per annum	20
Maintenance of grassed grave per annum	35
Maintenance of grave (long term)—keeping neat and free from weeds—grave (2.4 m x 1.2 m)	550
Cleaning up fee (according to work required) Minimum Fee	25
9. Cremation Fees—	
(a) Adult Cremation	120
(b) Government Cremation	60
(c) Child (under 7 years)	60
(d) Stillborn Cremation (without memorial service and inc. scattering of ashes to the winds)	15
10. Disposal of Ashes—	
(a) Niche Walls:	
Single niche, inc. plaque and standard inscription	90
Double niche, inc. plaque and first standard inscription	125
Second inscription	50
(b) Gardens of Remembrance:	
Interment in Gardens of Remembrance inc. plaque and standard inscription with reservation for second interment	100
Second interment ..	100
(c) Memorial Rose Bushes:	
Gardens of Remembrance with reservation for three further interments (plaque and standard inscription)	400
Each further interment	100
(d) Family Shrubs:	
Individual shrub with reservation for three further interments (plaque and standard inscription)	500
Each further interment	100
(e) Gardens of Remembrance—Special Section:	
Interment in Garden of Remembrance (inc. plaque and reservation for second interment)	500
Second interment ..	130
(f) Ground Niche:	
Memorial Plaque, recessed vase and 6 line inscriptions with reservation for second interment	250
Additional lines (max. 2 lines)	50
(g) Ground Niche—Special Section:	
Memorial Plaque, recessed vase and 6 line inscription with reservation for second interment	310
Additional lines (max. 2 lines)	50
(h) Military Niche (not inc. plaque)	60

Schedule A.—*continued.*

(i) Memorial Seat in Garden of Remembrance—Seat in Position—(plaque cost extra)	500
(j) Sundry Fees:	
Interment of Ashes in Family Grave	35
Scattering of Ashes to the Winds	15
Collection of Ashes from Cemetery Office	25
Postage of Ashes—within Australia	30
—overseas	60
Transfer of Ashes to new position (plus cost of plaque if required)	30
Acceptance and registration of Ashes from outside Crematoria	20
(k) Non-standard memorials by quotation.	

Dated the 10th day of October, 1983.

The Common Seal of the City of Fremantle was hereunto affixed in the presence of—

[L.S.]

W. A. McKENZIE,
Mayor.

I. F. KINNER,
Town Clerk.

Recommended—

JEFF CARR,
Minister for Local Government.

Approved by His Excellency the Governor in Executive Council this 22nd day of November, 1983.

G. PEARCE,
Clerk of the Council.

LOCAL GOVERNMENT ACT 1960-1983.

The Municipality of the City of Canning.

By-laws Relating to Parking Facilities.

IN pursuance of the powers conferred upon it by the abovementioned Act and of all other powers enabling it the Council of the abovementioned Municipality hereby records having resolved on the 29th day of September, 1983 to make and submit for confirmation by the Governor the following by-laws:

1. In these by-laws the By-laws of the City of Canning published in the *Government Gazette* of 20 October 1978 and amended from time to time are referred to as "the principal by-laws".

By-law 43 of the principal by-laws is amended as follows—

- (a) by deleting the word "road" in subparagraph (i) of paragraph (b) of sub-by-law (3) and substituting "carriageway";
- (b) by inserting at the end of subparagraph (i) of paragraph (b) of sub-by-law (3) the words "unless the prohibition relates only to the carriageway";
- (c) by deleting the word "referral" in subparagraph (ii) of paragraph (b) of sub-by-law (3) and substituting the word "referable".

Dated the 29th day of September, 1983.

The Common Seal of City of Canning was hereunto affixed by authority of a resolution of the Council in the presence of:

[L.S.]

E. TACOMA,
Mayor.

N. I. DAWKINS,
Town Clerk.

Recommended—

JEFF CARR,
Minister for Local Government.

Approved by His Excellency the Governor in Executive Council the 22nd day of November, 1983.

G. PEARCE,
Clerk of the Council.

AGRICULTURE AND RELATED RESOURCES
PROTECTION ACT 1976-1981.

Agriculture Protection Board,
South Perth, 22 November 1983.

THE Agriculture Protection Board acting pursuant to sections 15 and 16 of the Agriculture and Related Resources Protection Act 1976-1981 hereby cancels the appointment of Gerald Norman Crowden as Deputy Chairman of the Zone 7 Control Authority and appoints Gavin Francis Drew in his place, and re-appoints the persons listed below as members of the Authorities for the Zones designated, to hold office until 1 August 1986.

Name.	Zone.
Kenneth O'Dea	5
Norman Edward King	5
Iris Elvie Halford	9

Passed by resolution of the Agriculture Protection Board at the meeting of the said Board held on 25 October 1983.

E. N. FITZPATRICK,
Chairman, Agriculture
Protection Board.

CHICKEN MEAT INDUSTRY ACT 1977-1982.

Determination of Standard Price.

THE Chicken Meat Industry Committee acting pursuant to section 16 of the Chicken Meat Industry Act 1977-1982, hereby determines—

That the Standard Price to be paid by processors to growers for broiler chickens shall be 34.26 cents per bird and shall apply to chickens placed in the first complete pool commenced after 6 October 1983.

Dated this 10th day of November, 1983.

The Common Seal of the Chicken
Meat Industry Committee was
affixed hereto in the presence
of—

[L.S.]

P. SMETANA,
Chairman.

STATE TENDER BOARD OF WESTERN AUSTRALIA

Tenders for Government Supplies

Date of Advertising	Schedule No.	Supplies Required	Date of Closing
1983			1983
Nov. 4	63A/83	Pesticides (one (1) year period)—various Government Departments	Dec. 1
Nov. 4	64A/83	Herbicides (one (1) year period)—various Government Departments	Dec. 1
Nov. 11	65A/83	Hospital Grade Disinfectants and Antiseptics—Various Government Depts	Dec. 8
Nov. 11	66A/83	Fish (1 year period)—various Govt Depts	Dec. 1
Nov. 11	67A/83	Refrigerated Water Units (1 year period)—various Govt Depts	Dec. 1
Nov. 4	864A/83	Wafer Type Tilting Disc Reflux Valves 800 mm one (1) only, 600 mm two (2) only for Boondi Pumping Station, 450 mm one (1) only, 600 mm two (2) only for Harding Dam Pump Station—P.W.W.S.	Dec. 1
Nov. 11	879A/83	Telephone Exchanges for Albany, Bunbury, Carnarvon, Kalgoorlie, Narrogin, Northam and Welshpool Depots—M.R.D.	Dec. 8
Nov. 11	880A/83	Kitchen equipment for the Swan Districts Hospital	Dec. 1
Nov. 11	882A/83	Butterfly Valves 600 mm four (4) only 450 mm five (5) only for Harding Dam Pumping Station—P.W.W.S.	Dec. 1
Nov. 11	884A/83	Multi Zone Air Handling Units and Fan Coils Units for the Thornlie Technical College Stage 4	Dec. 1
Nov. 11	885A/83	Cab and Chassis 5 tonne Truck two (2) only and the transfer of existing Bedford Van Bodies from Old Chassis to new Chassis—Hospital Laundry and Linen Services	Dec. 1
Nov. 11	68A/83	Poultry (1 year period)—various Govt Depts	Dec. 1
Nov. 11	878A/83	Rear Engined Omnibus Chassis two hundred (200) only over a period of three (3) years with the delivery of thirty-six (36) only by May 1984—M.T.T.	Dec. 8
Nov. 18	69A/83	Room Air Conditioning and Evaporative Cooling Units (1 year period)—various Govt. Depts	Dec. 8
Nov. 18	70A/83	Buckets and Bins (1 year period)—various Govt Depts	Dec. 8
Nov. 18	906A/83	Hand Cleaner, Solvent and Solventless (from date of acceptance to October 19, 1984) (recall) of Item 15 and 16 of 34A/83—various Govt Depts	Dec. 8
Nov. 18	907A/83	Double Air Valves (50 mm—approx. 40 only, 100 mm—approx. 10 only)—M.W.A.	Dec. 8
Nov. 18	908A/83	Pressure/level control Valves (75 mm—20 only, 100 mm—2 only, 300 mm—2 only)—M.W.A.	Dec. 8
Nov. 18	909A/83	Computing equipment—Government Chemical Laboratories	Dec. 8
Nov. 25	927A/83	Solid State Motor Starting equipment—M.W.A.	Dec. 8
Nov. 25	928A/83	Computer equipment for Department of Mines	Dec. 8
Nov. 25	925A/83	Glass reinforced plastic trailered survey vessel, 8.5 metres (one only)—P.W.D.	Dec. 15
Nov. 25	926A/83	Transportable three bedroom home (one only)—Department of Mines	Dec. 15
Nov. 25	929A/83	Submersible pump sets (2 only) for Jersey Street Pumping Station—M.W.A.	Dec. 15
Nov. 25	930A/83	High speed colour photographic paper processor (one only)—Education Dept.	Dec. 15
Nov. 25	933A/83	Kitchen equipment (steamer, mixer, slicer, water unit, oven, griddle, plate, dispenser, bench refrigerator, dishwasher)—P.W.D.	Dec. 8
Nov. 25	931A/83	Word Processing equipment for Department of Conservation and Environment	Dec. 22
Nov. 25	932A/83	Top running bridge crane (5 tonne) (one only)—M.W.A.	Dec. 22
Nov. 25	934A/83	X-ray equipment for Armadale/Kelmscott Hospital, Osborne Park Hospital and Warren District Hospital—H. & A. S.	Dec. 22
<i>Service</i>			
Nov. 11	886A/83	Making and Trimming of Police Shirts (1 year period)—Police Dept	Dec. 1

STATE TENDER BOARD OF WESTERN AUSTRALIA—*continued.**For Sale by Tender*

Date of Advertising	Schedule No.	For Sale	Date of Closing
1983			1983
Nov. 18	901A/83	1976 Zetor Tractor (MRD 212) at East Perth	Dec. 1
Nov. 18	902A/83	Ingersoll Rand Portable Air Compressor (MRD 539) at East Perth	Dec. 1
Nov. 18	905A/83	1978 Nissan Patrol 4WD Utility (MRD 3485), 1979 Daihatsu Crew Cab Truck (MRD 4745), 1965 Bedford Truck with Water Tank (MRD 1408) and 1974 Ford Table Top Truck (MRD 842) at East Perth	Dec. 1
Nov. 18	903A/83	1967 Bedford "R" 4 x 4 Fire Truck (UQR 690) at Collie	Dec. 8
Nov. 18	904A/83	Toyota HJ45 Land Cruiser Utility (XQC 261) at Kununurra	Dec. 8
Nov. 25	915A/83	1982 Holden WB One tonne Utility (MRD 5988) at East Perth	Dec. 8
Nov. 25	921A/83	1982 Mitsubishi L200 Utility (MRD 6313) 1982 One tonne Utility (MRD 5798) and 1981 Holden One tonne Mechanics Van (MRD 5787) at East Perth	Dec. 8
Nov. 25	922A/83	1973 Galion 118 Grader (MRD 711) and 1973 Chamberlain MK3 Tractor (MRD 128) at East Perth	Dec. 8
Nov. 25	923A/83	Steel Box trailer with bondwood floor, 6 ft x 4 ft (one only) at East Perth	Dec. 8
Nov. 25	924A/83	Miscellaneous equipment (chainsaws, engines, pumps, air compressors) at Kew Street, Welshpool	Dec. 8
Nov. 25	910A/83	1979 Holden HZ Station Sedan (XQK 323) 1981 Commodore Sedan (XQH 458), 1981 Commodore VC Sedan (XQH 454) and 1979 Torana UC Sedan (XQG 238) at Karratha	Dec. 15
Nov. 25	911A/83	Galion 503 Grader (UQF 728) at South Hedland	Dec. 15
Nov. 25	912A/83	1979 Holden HZ Station Sedan (XQK 316) at Wyndham	Dec. 15
Nov. 25	913A/83	Ropa Kitchen Caravan (UQC 624) at Derby	Dec. 15
Nov. 25	914A/83	1980 Commodore Sedan (XQG 983) and 1980 Holden HZ Station Sedan (XQI 880) at Broome	Dec. 15
Nov. 25	916A/83	1977 Ford F100 Utilities (XQD 246, XQC 260) at Derby	Dec. 15
Nov. 25	917A/83	Davis 430 Scatback Mini Loader (UQX 399) at Derby	Dec. 15
Nov. 25	918A/83	Leyland Hippo Tray Top Cattle Truck at Karratha	Dec. 15
Nov. 25	919A/83	1978 Toyota FJ45 Van (XQM 360), 1979 Sigma GE Station Sedan (XQJ 104) and 1981 Commodore VC Station Sedan (XQM 234) at Derby	Dec. 15
Nov. 25	920A/83	1982 Commodore Station Sedan (MRD 5930), 1982 Holden One Tonne Utility (MRD 5927) and 1981 Holden Utility (MRD 5692) at Derby	Dec. 15

Tenders addressed to the Chairman, State Tender Board, 815 Hay Street, Perth, will be received for the abovementioned schedules until 10 a.m. on the dates of closing.

Tenders must be properly endorsed on envelopes otherwise they are liable to rejection.

Tender forms and full particulars may be obtained on application at the Tender Board Office, 815 Hay Street, Perth and at points of inspection.

No Tender necessarily accepted.

B. E. CORBOY,
Chairman, Tender Board.

ACCEPTANCE OF TENDERS

Schedule No.	Contractor	Particulars	Department Concerned	Rate
<i>Supply and Delivery</i>				
35A/83	Various	Paints (1 year period)	Various	Details on application
469A/83	J. I. Case (Aust.) Pty Ltd	One (1) only 4WD Rigid Frame Loader with Bucket	P.W.D.	\$48 820
668A/83	Banbury Engineering	One (1) only 40KW Front End Loader/Side Shift Backhoe	P.W.D.	\$39 495
673A/83	C.J.D. Equipment P/L	One (1) only 60KW Tractor Mounted Rear End Loader	P.W.D.	\$39 873
710A/83	Electrical Switchboard Services	One (1) only Kitchen D.B. Switchboard	P.W.D.	\$1 121
<i>Purchase and Removal</i>				
792A/83	Various	Video Recorders, Camera equipment, Television Monitors and Receivers, Headphones etc, at Graylands	W.A.C.A.E.	Details on application
822A/83	W. & P. Machinery Sales	Bosich Low Loader Trailer (MRD 494) at East Perth	M.R.D.	\$5 877
823A/83	B. C. Outram	1977 Case W20 4WD Loader (MRD 234) at Kalgoorlie	M.R.D.	\$12 501
841A/83	Soltoggio Bros.	Item 4: 1977 Toyota Crew Cab Truck, RU20 RPQ Model (MRD 2025) at East Perth	M.R.D.	\$1 028
844A/83	Versteeg Contractors Pty Ltd	1972 John Deere 760A Tractor (MRD 059) at East Perth	M.R.D.	\$6 750

STATE TENDER BOARD OF WESTERN AUSTRALIA—*continued.*ACCEPTANCE OF TENDERS—*continued.*

Schedule No.	Contractor	Particulars	Department Concerned	Rate
845A/83	C. D. Dodd	Perkins 10 kVA Generating Set Trailer Mounted (MRD 519) at East Perth	M.R.D.	\$562.60
846A/83	H. L. Pearson	Consolidated CP175 Pneumatic Air Compressor (MRD 489) at East Perth	M.R.D.	\$1 512.50
873A/83	A. D. Bailey	1978 Landrover Panel Van Model 109 in (XQF 217) at East Perth	P.W.D.	\$3 060
<i>Cancellation of Contract</i>				
710A/83	Western Switchboards Pty Ltd	Supply: One (1) only Kitchen D.B. Switch-Board	P.W.D.	
499A/83	H. J. Turner	Disposal: Item 2—1980 Holden WB 1 Tonne Tray Body (XQL 983) at Karratha	P.W.D.	
<i>All Tenders Declined</i>				
732A/83		Disposal: Mobile Dredge "Leschenault" PW8 at Karratha	P.W.D.	

MAIN ROADS DEPARTMENT

Tenders

Tenders are invited for the following projects.

Tender documents are available from the Clerk-in-Charge, Orders Section, Main Roads Department, Waterloo Crescent, East Perth.

Tender No.	Description	Closing Date 1983
134/83	Road construction, Great Northern Highway Ngumbar-Landrigan section, Kimberley Division	December 20
55/83	Road construction, Great Eastern Highway Seven Mile Hill Section, Kalgoorlie Division	December 15
166/83	Office cleaning, Main Roads Department, Planet Street, Carlisle	December 7
138/83	Renovations to storage shed at Bunbury Depot. Documents also available ex Bunbury Office	December 13
139/83	Renovate kitchen laundry and bathroom at three houses at Kalgoorlie. Documents also available ex Kalgoorlie Office	December 13

D. R. WARNER,
Secretary, Main Roads.

APPOINTMENT.

(Under section 6 of the Registration of Births, Deaths and Marriages Act 1961-1979.)

Registrar General's Office,
Perth, 18 November 1983.

R.G. No. 402/70.

IT is hereby notified for General information, that Mr. Clifford Phillip Roycroft has been appointed as Assistant District Registrar of Births, Deaths and Marriages for the Fremantle Registry District to maintain an office at Rockingham during the absence on leave of Mr. C. S. Mason. This appointment dates from 21 November 1983.

R. A. PEERS,
Registrar General.

CORRIGENDUM.

MINING ACT 1904.

THE notice appearing in the *Government Gazette* No. 87 dated 18 November 1983 under the heading Mining Act 1904.

Page 4621 the subheading "the undermentioned applications for Authority to Mine on Exempted Lands were refused and the reserved land excised from the Mineral Claim applications" is amended to read "the undermentioned applications for Authority to Mine on Exempted Lands were refused".

D. R. KELLY,
Director General of Mines.

COAL MINES REGULATION ACT 1946.

Appointment.

Department of Mines,
Perth, 17 November 1983.

THE Hon. Minister for Mines has been pleased to re-appoint Robert Shaw Ferguson as a member and Chairman of the Board of Trustees of the Collie Coal Mines Accident Relief Fund Trust for a further period of twelve months from 24 December 1983.

D. R. KELLY,
Director General and
Under Secretary for Mines.

MINING ACT 1978-1982.

Department of Mines,
Perth, 11 November 1983.

I hereby declare in accordance with the provisions of section 97 (1) of the Mining Act 1978-1982 that the undermentioned Mining Leases are forfeited for breach of covenant, viz. failure to lodge reports.

PETER DOWDING,
Minister for Mines.

COOLGARDIE MINERAL FIELD.

Coolgardie District.
Gold Mining Leases.

- 15/6151—May, Douglas; May, Patricia Anne; Adams, Kaye Frances; Adams, Nell Murray.
15/6178—Timewell, Barbara Grace.
15/6384—Ward, David Royal.
15/6460—Smith, George Frederick.
15/6591—Powell, George.
15/6637—Collard, Rupert Hamilton; Collard, David; Green, Donald Stephen; Collard, Maxwell Arnold.
15/6659—Dalla-Costa, Melville Raymond.
15/6692—Ward, Arthur David.
15/6700—Burns, Alexander Robert; Mitchell, Geoffrey Robert; Hicks, William Leeder.
15/6712—Bowden, Kevin; Cameron, Donald.
15/6771—Borushek, Allan Donald.
15/6772—Borushek, Allan Donald.
15/6773—Borushek, Allan Donald.
15/6774—Borushek, Allan Donald.
15/6775—Wright, Lawrence Barton.
15/6776—Wright, Lawrence Barton.

Kunanalling District.
Gold Mining Leases.

- 16/1161—Scott, Janice Kaye.
16/1234—Nybo, Edward Irwin.
16/1237—Plackett, Brian John.
16/1291—Ellis, Lyall James; Wenmouth, June.

MURCHISON MINERAL FIELD.

Cue District.
Gold Mining Leases.

- 20/2361—CSR Limited.
20/2401—Zadow, Allan John.
20/2532—Matheson, Jack.
20/2533—Matheson, Jack.
20/2557—Sanfead, Ronald Thomas.
20/2559—Sanfead, Ronald Thomas.
20/2596—Bozanich, Patrick Victor.

Day Dawn District.

Gold Mining Leases.

- 21/777—Kitchin, Gwyn Elyston John; Johnstone, Allan Douglas.
21/778—Kitchin, Gwyn Elyston John; Johnstone, Allan Douglas.

BROAD ARROW MINERAL FIELD.

Gold Mining Leases.

- 24/2463—Foley, Terence Patrick.
24/2484—Donatti, Lorenzo Bil; Hart, Barrie Douglas.
24/2508—Saunders, Robert George.
24/2514—French, Donald Victor; Hensworth, Robbie.
24/2522—Thompson, Kenneth Arthur.
24/2528—Mrsa, Ivan John.
24/2592—Armour, Robert Williams.
24/2593—Armour, Robert Williams.
24/2814—Thomas, John James; Hornby, Graeme Ross.
24/3146—McLennan, George Charles; Robinson, Mark Richard Morgan; Robinson, Pamela Amelia Margaret.

EAST COOLGARDIE MINERAL FIELD.

Bulong District.

Gold Mining Leases.

- 25/1612—Worrell, Norman Leslie.

EAST COOLGARDIE DISTRICT.

Gold Mining Leases.

- 26/7137—Stein, Eric; Bialobrodzki, George.
26/7138—Stein, Eric; Bialobrodzki, George.
26/7139—Stein, Eric; Bialobrodzki, George.

NORTH EAST COOLGARDIE MINERAL FIELD.

Kanowna District.

- 27/1746—Smith, Geoffrey James.
27/1747—Smith, Geoffrey James.

Kurnalpi District.

Gold Mining Leases.

- 28/532—Watson, Lance Stephen; Duzevich, Neville Steve.

Menzies District.

Gold Mining Leases.

- 29/6097—Tucker, Leslie Alfred; Tucker, Ian Rodney; Tucker, Anthony John.
29/6098—Tucker, Leslie Alfred; Tucker, Ian Rodney; Tucker, Anthony John.
29/6112—Georgenyi, Gabriel Joseph.
29/6218—Tucker, Walter Donald.

NORTH COOLGARDIE MINERAL FIELD.

Yerilla District.

Gold Mining Leases.

- 31/1467—Cocking, Owen John; Johns, Leslie Hammond.
31/1597—Pawson, Ronald Francis; Pawson, Sandra Joan; Pawson, Ronald James; Pawson, Iania Karen-Lee.

MT. MARGARET MINERAL FIELD.

Mount Malcolm District.

Gold Mining Leases.

- 37/2360—Straw, Jack.
37/2509—Poon, Hoon Jack; Wray, Ernest John.
37/2589—Morton, Margaret Terese.

Mount Margaret District.

Gold Mining Leases.

- 38/2858—Polmear, Lindsey Keith; Cottam, Maxwell.
38/2951—Strong, Aubrey Peter.

Mount Morgans District.

Gold Mining Leases.

- 39/725—Tucker, Leslie Alfred.
39/726—Tucker, Leslie Alfred.

- 39/744—Gorn, Valthor Nigel; Gorn, Dane Nigel; Zuks, Nicholas.
 39/769—Tucker, Leslie Alfred; Boyle, John.
 39/770—Tucker, Leslie Alfred; Boyle, John.
 39/771—Tucker, Leslie Alfred; Boyle, John.
 39/983—Murphy, Peter Douglas; McKnight, Russell Geoffrey.

NORTH COOLGARDIE MINERAL FIELD.

Niagara District.

Gold Mining Leases.

- 40/1035—Dechow, Ernest William Chetham.
 40/1036—Dechow, Ernest William Chetham.
 40/1062—Tucker, Leslie Alfred.
 40/1063—Tucker, Leslie Alfred.
 40/1064—Tucker, Leslie Alfred.
 40/1065—Tucker, Leslie Alfred.
 40/1072—Krollig, Alan Walter.
 40/1087—Tucker, Leslie Alfred.
 40/1088—Tucker, Leslie Alfred.
 40/1089—Tucker, Leslie Alfred.
 40/1090—Tucker, Leslie Alfred.
 40/1091—Pilfin Securities Pty Ltd.
 40/1092—Pilfin Securities Pty Ltd.
 40/1094—Pilfin Securities Pty Ltd.
 40/1095—Pilfin Securities Pty Ltd.
 40/1096—Pilfin Securities Pty Ltd.
 40/1097—Pilfin Securities Pty Ltd.
 40/1100—Pilfin Securities Pty Ltd.
 40/1127—Clements, Leonard John; Nix, Dennis.
 40/1150—Clements, Leonard John; Kitanovich, Raymond; Sherwood, Robert Sylvester.

PILBARA MINERAL FIELD.

Marble Bar District.

Gold Mining Leases.

- 45/1331—Griffiths, James Francis.
 45/1333—Griffiths, James Francis.
 45/1472—Griffiths, James Francis.
 45/1539—Edwards, Matthew Ronald.
 45/1540—Edwards, Matthew Ronald.
 45/1604—Moriarty, William Robert; Sickerdick, Steven; Duga, Etam.
 45/1647—Dorrington, Alexander William; Mitchel, Clarence Roy; Smart, John Edgar.
 45/1677—Lee, David Francis.

WEST PILBARA MINERAL FIELD.

Mineral Leases.

- 47/521—Westfield Minerals (WA) N.L.
 47/522—Texasgulf Australia Ltd.

MURCHISON MINERAL FIELD.

Meekatharra District.

Gold Mining Leases.

- 51/2014—Bell, Douglas Maxwell; Higgins, Timothy Smiddy.
 51/2165—Lamb Demolition Co. Pty Ltd.
 51/2166—Lamb Demolition Co. Pty Ltd.
 51/2167—Lamb Demolition Co. Pty Ltd.
 51/2168—Lamb Demolition Co. Pty Ltd.
 51/2169—Lamb Demolition Co. Pty Ltd.
 51/2190—CSR Limited.
 51/2247—Rinaldi, Louis William.
 51/2248—Fowler, Robert.
 51/2249—Fowler, Robert.
 51/2417—Schmidt, Leonard Gordon.
 51/2418—Schmidt, Leonard Gordon.
 51/2419—Schmidt, Leonard Gordon.

- 51/2420—Schmidt, Leonard Gordon.
 51/2731—Armour, Robert William.
 51/2733—Armour, Robert William.
 51/2736—Armour, Robert William.
 51/2737—Armour, Robert William.
 51/2738—Armour, Robert William.
 51/2739—Armour, Robert William.
 51/2740—Armour, Robert William.
 51/2741—Armour, Robert William.

PEAK HILL MINERAL FIELD.

Gold Mining Leases.

- 52/666—Fitzgerald, Emuell Patrick; Fitzgerald, Ronald William.
 52/841—Edwards, Ronald William.

EAST MURCHISON MINERAL FIELD.

Wiluna District.

Gold Mining Leases.

- 53/684—Jackson, James Murray; CSR Limited.
 53/685—Jackson, James Murray; CSR Limited.
 53/704—Jackson, James Murray; CSR Limited.

Black Range District.

Gold Mining Leases.

- 57/1287—Jones, Melville Charles.
 57/1454—Bauer, Ronald Frederick; Jones, David Glenn.
 57/1455—Bauer, Ronald Frederick; Jones, David Glenn.
 58/1788—Kourtesis, Jack.
 58/1927—Crabbe, Robin.
 58/1928—Crabbe, Robin.
 58/1929—Crabbe, Robin.

YALGOO MINERAL FIELD.

Gold Mining Leases.

- 59/1393—Schmidt, Gordon Douglas; Day, Frederick John; Barnes, Hugh John Walton.
 59/1588—Taylor, Gary Laurence.
 59/1589—Anderson, Shirley Joan.
 59/1600—Brandis, Leonard Albert; Green, William Underwood.
 59/1601—Brandis, Leonard Albert; Green, William Underwood.
 59/1621—Brandis, Robert Wayne; Brandis, Debra Elizabeth.

DUNDAS MINERAL FIELD.

Gold Mining Leases.

- 63/2662—Palino Pty Ltd.
 63/2757—Carmody, Harry; Bortolotti, Luigi John.
 63/2843—Jenkins, Laurence King; Carmel Prospecting.
 63/2845—Carmody, Harry; Bortolotti, Luigi John.
 63/2846—Carmody, Harry; Bortolotti, Luigi John.
 63/2847—Carmody, Harry; Bortolotti, Luigi John.

YILGARN MINERAL FIELD.

Gold Mining Leases.

- 77/4648—White, Ronald William.
 77/4815—Latter, Brent.
 77/4984—White, Ronald William.
 77/4985—Baird, Raymond Leslie; Bonnett, Kevin George.

KIMBERLEY MINERAL FIELD.

Gold Mining Leases.

- 80/160—Taccori, Joseph; Ramsay, Edward.

CHRISTMAS EXEMPTION.

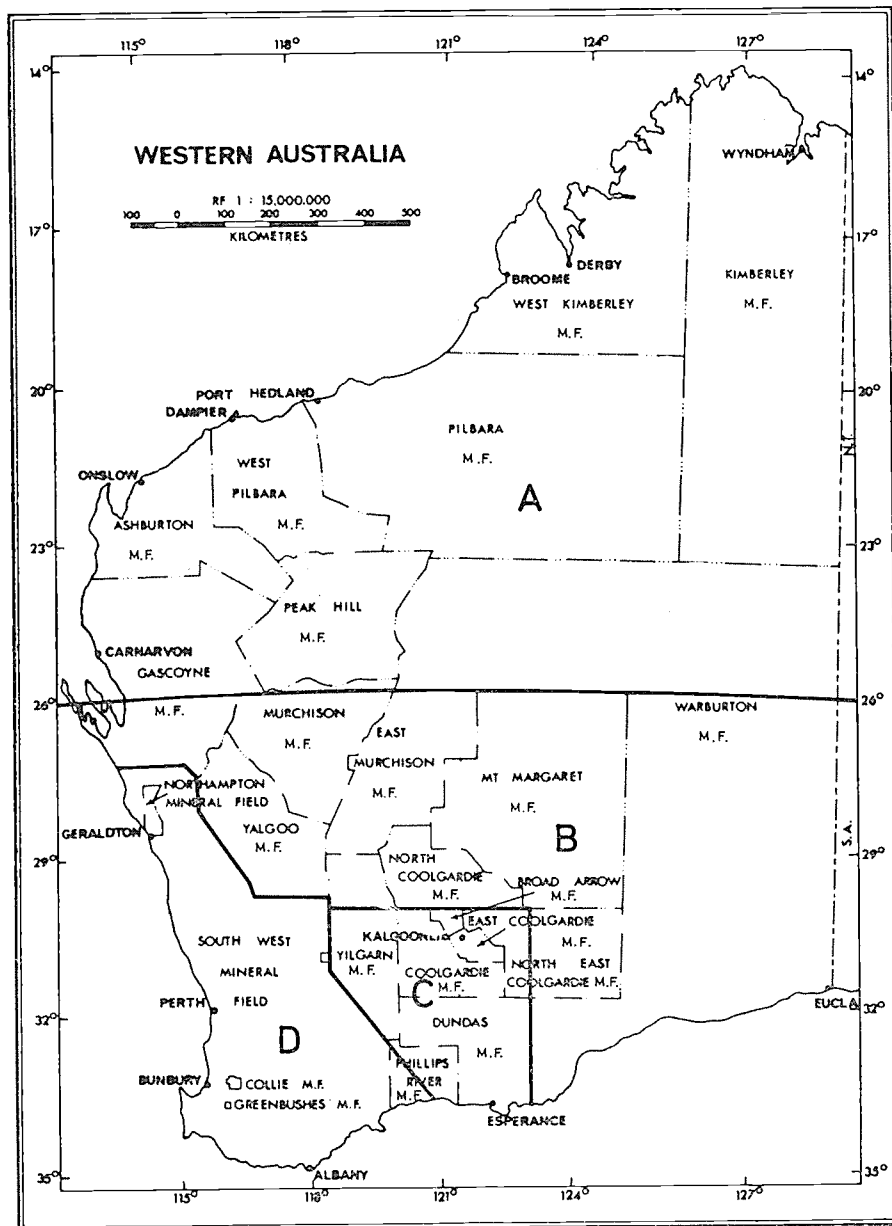
Department of Mines,
Perth, 19 November 1983.

IT is hereby notified for public information that general exemption from conditions of work and occupation has been granted on all mining tenements subject to the Mining Act 1904 throughout the State as follows:—

On those tenements in areas "A" and "B" as shown on the plan below—from 12 December 1983 to 22 January 1984 inclusive.

On those tenements in areas "C" and "D" as shown on the plan below—from 12 December 1983 to 8 January 1984 inclusive.

D. R. KELLY,
Director General and
Under Secretary for Mines.



CHRISTMAS EXEMPTION

DO NOT DESTROY.

GOVERNMENT RAILWAYS ACT 1904-1982
AND ALUMINA REFINERY (WORSLEY)
AGREEMENT ACT 1973-1978.

Worsley—Hamilton Railway.

Declaration.

IT is hereby notified for general information pursuant to the provisions of the Government Railways Act 1904-1982 that the requirements of section 6 of that Act having been complied with, the abovementioned railway, constructed under the authority of the Alumina Refinery (Worsley) Agreement Act 1973-1978, is declared open for traffic.

Dated this 14th day of November, 1983.

J. F. GRILL,
Minister for Transport.

COMPANIES ACT 1961-1980.

W.G.W. Pty. Limited (in Liquidation).

Notice Convening Final Meeting of the Company pursuant to section 272 (1).

NOTICE is hereby given that the Final meeting of Members of the abovenamed company will be held at the offices of Messrs Touche Ross & Co., Level 39, M.L.C. Centre, Martin Place, Sydney N.S.W. on 23 December 1983 at 10.45 a.m. for the purpose of laying before the Meeting an account showing how the winding up has been conducted and the property of the company has been disposed of and giving any explanation thereof.

Dated this 17th day of November, 1983.

R. M. H. COLE,
Liquidator.

(Touche Ross & Co., Level 39, M.L.C. Centre, Martin Place, Sydney, N.S.W.)

COMPANIES ACT 1961-1982.

TAKE notice that the partnership of Gepp King & Co carrying on business at 93 Canning Highway East Fremantle was dissolved on 16 November 1983.

PULLINGER SANDERSON & WORKMAN,
Solicitors.

I, RICHARD FREDERICK MELBOURNE of 158 Pretoria Parade, Hornsby, New South Wales will not be responsible for debts incurred in my name by a person or persons without my written consent from 25 November 1983.

RICHARD FREDERICK MELBOURNE.
(D. M. Okeby & Co., 9 Colin Street, West Perth.)

TRUSTEES ACT 1962.

Notice to Creditors and Claimants.

CREDITORS and other persons having claims (to which section 63 of the Trustees Act 1962 relates) in respect of the Estate of the undermentioned deceased persons, are required by Perpetual Trustees W.A. Ltd. of 89 St. George's Terrace, Perth to send particulars of their claims to the Company, by the undermentioned date, after which date the said Company may convey or distribute the assets, having regard only to the claims of which the Company then has notice.

Claims for the following expire 30 December 1983.
Hood, Dorothy May late of 118 Waratah Avenue, Dalkeith. Widow. Died 21 September 1983.

Hutton, Gerald Percy Hillsdon late of 83 Coogee Road, Ardross. Retired Mining Engineer. Died 8 August 1983.

Taylor, Annie Forrest late of 71 Crawley House, 4 Crawley Avenue, Nedlands. Widow. Died 30 September 1983.

Stanhope, Reginald Alfred Browning late of 118 Williams Road, Gooseberry Hill. Died 1 September 1983.

Claims for the following expire 6 January 1984.
Goring, Ethel Daisy late of Bunbury Nursing Home, Hayes Street, Bunbury and formerly of 165 Railway Road, Gooseberry Hill. Married Woman. Died 19 August 1983.

Dated at Perth this 22nd day of November, 1983.

Perpetual Trustees W.A. Ltd.,
P. D. M. HUGHES,
Trust Administrator.

PUBLIC TRUSTEE ACT 1941-1982.

NOTICE is hereby given that pursuant to section 14 of the Public Trustee Act 1941-1982 the Public Trustee has elected to administer the estates of the undermentioned deceased persons.

Name of Deceased; Occupation; Address;
Date of Death; Date Election Filed.

Asher, Hazel; Widow; Jerramungup; 13/8/83; 11/11/83.
Proudfoot, Ellen; Married Woman; Roleystone; 4/10/83; 11/11/83.

Charge, Cyrus Edward; Storekeeper; Doubleview; 14/10/83; 11/11/83.

Schmitt, Leila; Widow; Eden Hill; 10/10/83; 11/11/83.

Carr, Sarah Clay; Widow; South Perth; 7/10/83; 11/11/83.

Bowden, Cecilia Evelyn; Widow; Lynwood; 31/7/83; 11/11/83.

Kask, John; Retired Woodcutter; East Perth; 25/7/83; 11/11/83.

Okmazic, Jozo; Retired Labourer; Yugoslavia; 4/4/60; 11/11/83.

Berry, Norman George; Milkman; Daglish; 13/7/83; 11/11/83.

Brown, James Stanley; Retired Timber Worker; Embleton; 19/7/83; 11/11/83.

Dated at Perth the 18th day of November, 1983.

S. H. HAYWARD,
Public Trustee,
565 Hay Street, Perth.

TRUSTEES ACT 1962.

Notice to Creditors and Claimants.

CREDITORS and other persons having claims (to which section 63 of the Trustees Act relates) in respect of the Estates of the undermentioned deceased persons are required to send particulars of their claims to me on or before 28 December 1983, after which date I may convey or distribute the assets, having regard only to the claims of which I then have notice.

Allan, Irene May, late of Gwentyfred Nursing Home, 62 Gwentyfred Road, Kensington, Widow, died 23/10/83.

Amaglio, Maria Domenica, formerly of 4 York Street, Inglewood, late of Genoa, Italy, Widow, died 8/9/83.

Caimanos, Winifred Victoria Ellen, late of Flat 8/23 Hardie Road, Spencer Park, Albany, Widow, died 20/10/83.

Cooper, Mervyn William Glynn, late of 3 Stokes Street, Beaconsfield, Retired Truck Driver, died 4/11/83.

Corry, Ivis Irene, late of 70 Cargill Street, Victoria Park, Married Woman, died 1/11/83.

Cresswell, Ellenor Martha, late of Salvation Army Senior Citizens Village, 31 Williams Road, Nedlands, Widow, died 24/10/83.

Dolphin, John Percy, late of 65 Pangbourne Street, Wembley, Retired Milk Vendor, died 10/8/83.

Dhu, Roderick Charles, late of 234 Nicholson Road, Subiaco, Retired Cleaner, died 27/10/83.

Egan, James Frederick, late of Northam Regional Hospital, Northam, Pensioner, died 13/8/83.

Ferris, James George, late of 236 Vincent Street, North Perth, Retired Packer Storeman, died 6/11/83.

Firth, Rose Christina, late of 246 Crawford Road, Inglewood, Widow, died 10/11/83.

- Fossilo, Lois, late of Southern Cross Nursing Home, Bateman, Widow, died 25/10/83.
- Gibson, Ann, late of Subiaco Uniting Church Hospital, 137 Heytesbury Road, Subiaco, Pensioner, died 7/7/83.
- Gilbert, Frank, late of 487/81 Williams Road, Nedlands, Retired Accountant, died 10/11/83.
- Grose, William John, late of St. Michael's Nursing Home, 53 Wasley Street, North Perth, Retired Hairdresser, died 9/11/83.
- Groth, Leslie Roy, late of 6 Regan Court, Bunbury, Retired Farmer, died 24/10/83.
- Gunning, Lucy May, late of Homes of Peace, Thomas Street, Subiaco, Widow, died 13/11/83.
- Hammel, Maria, late of Valencia Nursing Home, Valencia Road, Carmel, Home Duties, died 10/10/83.
- Hardwick, Winifred Elizabeth, late of 1, 64 Shenton Road, Claremont, Divorcee, died 9/11/83.
- Hatcher, Frederick George, late of Unit 20, 370 Cambridge Street, Wembley, Retired Federal Government Officer, died 8/11/83.
- Hillbrick, Eva Clarissa, late of 53 Hackett Street, Mandurah, Widow, died 30/10/83.
- Jones, Thomas Glyndwr, late of Dale Cottages, 42 John Street, Armadale, Retired Linesman, died 11/11/83.
- Kiesey, Christina, late of Waminda Hostel, C/o Swan Hostel, Bentley, Retired Secretary, died 3/11/83.
- Knapp, Victoria Dorothy, late of 21 Maria Street, Mandurah, Bus Driver, died 19/9/83.
- Lloyd, Joan Agnes Teresa, late of 163 Coolgardie Street, Redcliffe, Widow, died 30/10/83.
- Mayne, Esther Mary, late of Craigville Convalescent Hospital, 8 Fifth Avenue, Bicton, Widow, died 6/10/83.
- Northey, Alexander Joseph, late of Mon Repos Nursing Home, Palmerston Street, Mosman Park, Retired Mechanic, died 6/11/83.
- Truman, Desmond Francis, late of 31 Campbell Street, Kalgoorlie, Pensioner, died 23/9/83.
- Warrington, Prudence May, late of St. Paul's Nursing Home, corner Doongalla Road and Ormond Street, Attadale, Widow, died 10/10/83.
- Watson, Kenneth Alexander, late of 108 Ormsby Terrace, Mandurah, Retired Plasterer, died 5/11/83.
- Watson, Norman, late of Swanbourne Hospital, Davies Road, Claremont, Retired Clerk, died 29/10/83.
- Williams, Millicent Violet, late of Flat 3, 32 Rupert Street, Subiaco, Married Woman, died 1/11/83.
- Young, Meta Myrtle Eveleen, formerly of 64 Coode Street, South Perth, late of Mt. Henry Nursing Home, Cloister Avenue, Como, Widow, died 5/11/83.

Dated this 21st day of November, 1983.

S. H. HAYWARD,
Public Trustee,
565 Hay Street, Perth.

CURRENT RELEASE

REPORT BY THE PETROL PRICES ADVISORY COMMITTEE TO THE MINISTER FOR CONSUMER AFFAIRS THE HON. A. TONKIN, M.L.A. JULY 1983.

Chairman—K. M. Lehane.

Prices—

Counter Sales—\$2.30
Mailed Local—\$3.40
Mailed Interstate—\$3.65

REPORT ON THE INQUIRY INTO THE BUILDING INDUSTRY OF WESTERN AUSTRALIA, 1973-74

(Enquirer, Charles Howard Smith, Q.C.)

Prices—

Counter Sales—\$1.00
Mailed W.A.—\$2.10
Mailed Eastern States—\$2.35
Mailed—W.A.—\$4.10
Mailed Interstate—\$4.35

REPORT OF THE COMMITTEE TO ENQUIRE INTO THE PROVISIONS OF WELFARE SERVICES BY LOCAL GOVERNMENT IN WESTERN AUSTRALIA, MAY 1981.

CHAIRMAN MR. L. F. O'MEARA

Price \$3.50

Mailed Plus Postage on 1 kg.

REPORT 1983 OF THE HONORARY ROYAL COMMISSION INTO THE SUITABILITY OF PRESENT LAWS RELATING TO RACING AND TROTTING IN WESTERN AUSTRALIA

In their application to the allocation of surplus T.A.B. moneys as provided in the Totalisator Agency Betting Board Act 1960-1973 in particular and other related Acts and Issues.

(Commissioner—Hon. N. E. Baxter)

Prices:

Counter Sales—\$2.50
Mailed W.A.—\$3.60
Mailed Interstate—\$3.85

ELECTORAL ACT ENQUIRY REPORT OF HIS HONOUR A. E. KAY TO THE HONOURABLE D. H. O'NEIL, M.L.A. CHIEF SECRETARY

October 1978.

Counter Sales—\$2.00
Mailed W.A.—\$3.10
Mailed Interstate—\$3.35

SPECIAL NOTICE.**LOCAL GOVERNMENT ACT No. 84
OF 1960-1982.**

The 4th Reprint of the Local Government Act is now available—in two formats.

- 1. SOFT COVER**—as usually supplied with Amendments, when necessary (as currently issued).

Price \$13.50, plus Postage on 2 kg.

- 2. A NEW VERSION**—Loose Leaf System in a fabric four post binder, with replacement Amendment pages, when necessary.

The Loose Leaf System, with replacement Amendment pages will be available on a "Standing Order" basis. By recording your "Standing Order" in writing with the Government Printer, "Parliamentary Papers", 9 Salvado Road, Wembley, 6014 or (P.O. Box 38, Wembley, 6014).

THE "STANDING ORDER" IS APPLICABLE ONLY TO ITEM 2 OF THIS NOTICE.

The initial price of Item 2, Loose Leaf System. Price \$21.50, plus Postage on 2 kg.

The replacement Amendment pages, when necessary, will be forwarded and the cost, including postage, will be debited to your account under your "Standing Order".

SPECIAL NOTICE**SUBSCRIPTION CHARGES**

Increase Treasury approved effective 1 October 1983

GOVERNMENT GAZETTE

Counter Sales, per copy—\$1.70

Annual Subscription (Excluding

Extraordinary Copies) Including Postage (Surface Mail)—\$207.00 per annum

INDUSTRIAL GAZETTE

Counter Sales—per copy—\$5.20

Annual Subscription, Including Postage (Surface Mail)—\$100.00 per annum

HANSARD

Counter Sales, per copy—\$4.60

Annual Subscription Including Postage (Surface Mail)—\$139.00

CONTENTS.**REGULATIONS, BY-LAWS, RULES,
DETERMINATIONS, ORDERS.**

	Page
Cemeteries Act—By-laws Relating to Fremantle Public Cemetery	4693-5
Fire Brigades Act Order (No. 4) 1983	4668-9
Fisheries Amendment Regulations (No. 2) 1983	4671-2
Health Act—	
Shire of Augusta-Margaret River—Eating House By-laws	4661
Shire of Donnybrook-Balingup—Amendment to Series "A" By-laws	4663
Health (Meat Inspection and Branding) Amendment Regulations (No. 2) 1983	4659-60
Jetties Act Amendment Regulations (No. 3) 1983	4669-70
Local Government Act—City of Canning—By-laws relating to Parking Facilities	4695
Mining Act—Christmas Exemption from Conditions of Work	4701
Navigable Waters Amendment Regulations (No. 3) 1983 ..	4670-1
Noise Abatement (Port 'n' Country Music Show) Exemption Order 1983	4660

GENERAL CONTENTS.

	Page
Agriculture and Related Resources Act	4696
Bush Fires	4674-5
Cemeteries Act	4693-5
Chicken Meat Industry Act	4696
Companies Act	4702
Crown Law Department	4658
Deceased Persons' Estates	4702-3
Employment and Administrative Services	4658-9
Finance Brokers Control Act	4655-7
Fire Brigades Board	4668-9
Fisheries and Wildlife	4671-2
Forests Department	4674
Health Department	4659-63
Indecent Publications Act	4658-9
Jetties Act	4669-71
Lands Department	4672-4, 4687
Local Government Department	4689-95
Main Roads	4649-54, 4698
Marine and Harbours	4669
Metropolitan Water Authority	4688
Mines Department	4698-4701
Municipalities	4689-95
Navigable Waters Regulations	4669
Notices of Intention to Resume Land	4687
Parliament—Bills Assented to	4655
Premier and Cabinet	4655
Proclamations	4649-54
Public Service Arbitration Act	4657
Public Trustee	4702-3
Public Works Department	4686-7
Public Works Tenders	4684-6
Railways	4702
Registrar General	4698
Sale of Unclaimed Found and Lost Property	4663-7
Stamp Act	4649
Stipendiary Magistrates Act	4658
Tender Board	4696-8
Town Planning	4676-84
Transport	4702
Treasury	4649
Trustees Act	4702-3
West Australian Trustees Limited Act	4702-3
Western Australian Marine Act	4669-71