

Government Gazette

OF

WESTERN AUSTRALIA

(Published by Authority at 3.30 p.m.)

No. 95]

PERTH: FRIDAY, 16 DECEMBER

[1983

NOTICE TO SUBSCRIBERS.
"GOVERNMENT GAZETTE".

CHRISTMAS AND NEW YEAR PUBLICATIONS.
 AS the "Government Gazette" for Friday, 23 December 1983, will be published at 12 noon the closing time for acceptance of notices for publication will be 3.00 p.m. on Tuesday, 20 December 1983.

The closing time for notices for the "Government Gazette" published on Friday, 30 December 1983 and Friday, 6 January 1984 will be as usual, 3.00 p.m. on the preceding Wednesdays.

AT a meeting of the Executive Council held in the Executive Chamber at Perth on the 22nd day of November, 1983, the following Order in Council was authorised to be issued:

Workers' Compensation and Assistance Act 1981.

ORDER IN COUNCIL.

WHEREAS it is enacted, *inter alia*, by section 160 of the Workers' Compensation and Assistance Act 1981, that it shall be obligatory for every employer to obtain from an incorporated insurance office, approved by the Minister, a policy of insurance for the full amount of the liability to pay compensation under the said Act to all workers employed by him, but that if an employer or group of employers proves to the satisfaction of the Minister that such employer or group of employers has established a fund for insurance against such liability and has deposited at the Treasury securities charged with all payments to become due under such liability, the Governor may, by Order in Council, exempt such employer or group of employers from the operation of that section; and whereas Woodside Offshore Petroleum Pty Ltd of 77 St. George's Terrace, Perth being an employer within the meaning of the section has duly, in accordance with the Act and the regulations made thereunder, made application for exemption from operation of the section and has satisfied the Minister that it has established a fund for insurance against the said liability, and has deposited at the Treasury a security, to wit, a bond of three hundred and fifty thousand dollars (\$350 000) charged with all payments to become due under the said liability; Now, therefore, His Excellency the Governor acting with the advice and consent of the Executive Council and in exercise of the powers conferred by the Act, doth hereby exempt Woodside Offshore

Petroleum Pty Ltd of 77 St. George's Terrace, Perth, from the operation of section 160 of the Workers' Compensation and Assistance Act 1981, for a period expiring on 15 October 1984.

G. PEARCE,
 Clerk of the Council.

PARLIAMENT OF WESTERN AUSTRALIA.

Bills Assented To.

IT is hereby notified for public information that His Excellency the Lieutenant-Governor and Administrator has Assented in the name and on behalf of Her Majesty the Queen, on the date shown, to the undermentioned Bills passed by the Legislative Council and the Legislative Assembly during the First Session of the Thirty-first Parliament.

Short Title of Bill; Date of Assent; Act No.
 Mining Amendment; 13 December 1983; No. 52 of 1983.
 Public and Bank Holidays Amendment; 13 December 1983; No. 53 of 1983.
 Electoral Amendment (No. 2); 13 December 1983; No. 54 of 1983.
 Door to Door (Sales) Amendment; 13 December 1983; No. 55 of 1983.
 Dairy Industry Amendment; 13 December 1983; No. 56 of 1983.
 Western Australian Tourism Commission; 13 December 1983; No. 57 of 1983.
 Western Australian Tripartite Labour Consultative Council; 13 December 1983; No. 58 of 1983.
 Loan; 13 December 1983; No. 59 of 1983.
 Taxi-cars (Co-ordination and Control) Amendment; 13 December 1983; No. 60 of 1983.
 Stamp Amendment (No. 2); 13 December 1983; No. 61 of 1983.
 Housing Amendment; 13 December 1983; No. 62 of 1983.
 Appropriation (General Loan Fund); 13 December 1983; No. 63 of 1983.
 Dog Amendment; 13 December 1983; No. 64 of 1983.
 Financial Institutions Duty; 13 December 1983; No. 65 of 1983.
 13 December 1983.

L. B. MARQUET,
 Clerk of the Parliaments.

AUDIT ACT 1904.

(Section 33.)

The Treasury,
Perth, 6 December 1983.

IT is hereby published for general information that the following officers have been appointed as Certifying Officers:

For the Multicultural and Ethnic Affairs Office—

K. J. Ammerer from 1/1/84.

F. E. Johnson from 1/1/84.

For the Education Department—

K. Joynes from 6/12/83.

For the Department of Conservation and Environment—

G. Allen from 6/12/83.

For the State Housing Commission—

P. Rice from 6/12/83 to 10/2/84.

For the Forests Department—

C. Letica from 12/12/83 to 30/12/83.

M. Fretz from 4/1/84 to 5/2/84.

For the Western Australia Police Department—

K. Snowball from 6/12/83.

R. Mansford from 6/12/83 to 30/12/83.

For the Treasury Department—

P. Mann from 6/12/83.

For the Public Works Department—

G. Fijac from 6/12/83.

For the Public Works Department—

C. G. Buckley from 6/12/83.

It is hereby published for general information that the following appointments as Certifying Officers have been cancelled:

For the Western Australian Museum—

M. Nelson from 6/12/83.

For the Public Works Department—

G. J. Lowden from 6/12/83.

It is hereby published for general information that the following officer has been appointed as an Authorising Officer:

For the Public Works Department—

C. G. Buckley—from 6/12/83.

It is hereby published for general information that the following appointment as an Authorising Officer is cancelled:

For the Public Works Department—

K. E. Severin from 6/12/83.

INQUIRY AGENTS LICENSING ACT 1954.

Application for Licence in the First Instance.

To the Court of Petty Sessions at Perth:

I, ROBERT GEORGE VAUGHAN CARTER of U5, No. 14 Queens Crescent, Mt. Lawley, Management Consultant, having attained the age of twenty-one years, hereby apply on my own behalf for a licence under the abovementioned Act. The principal place of business will be at U.57, No. 14 Queens Crescent, Mt. Lawley.

Dated the 9th day of December, 1983.

R. G. V. CARTER,
Signature of Applicant.

Appointment of Hearing.

I hereby appoint the 17th day of January 1984 at 2.15 o'clock in the afternoon as the time for the hearing of the foregoing application at the Court of Petty Sessions at Perth.

Dated the 9th day of December, 1983.

K. W. SHEEDY,
Clerk of Petty Sessions.

Objection to the granting of the application may be served on the applicant and the Clerk of Petty Sessions at any time prior to seven days before the date appointed for the hearing.

PUBLIC SERVICE ARBITRATION ACT 1966-1982

DETERMINATION—FOREST ACT FIELD STAFF AGREEMENT 1983

PURSUANT to section 12 of the Public Service Arbitration Act 1966-1982, I Patrick John McNamara, Acting Conservator of Forests, hereby give notice that the titles, salaries or salary ranges allocated to offices and salary within each salary range allocated to officers covered by the Forest Act Field Staff Agreement 1983, No. 25 of 1983, shall be in accordance with the following determination:

Title of Office	Name of Officer	Classification		Salary Excluding Allowances
		20/10/83	21/10/83	
Chief Utilisation Officer	Nicol, L.	LF10	LF10	\$ 30 215
Regional Forester Information	Richmond, P. J. C.	LF9	LF9	28 572
Regional Forester Training	Pridham, F. H.	LF9	LF9	28 572
Regional Forester Protection	Styles, H. G.	LF9	LF9	28 572
Senior Forester Operations	Nightingale, R. D.	LF8	LF8	27 045
Senior Forester (Telecommunications)	Hutchinson, G. N.	LF8	LF8	27 045
Senior Forester (Silviculture)	Gilchrist, J. C.	LF8	LF8	27 045
Senior Forester (Operations)	Cowcher, B. T.	LF8	LF8	27 045
Senior Forester (Protection)	Quicke, F. G.	LF8	LF8	27 045
Senior Forester (Safety)	Kesners, A.	LF8	LF8	27 045
District Forester (Operations)	Beer, B. M.	LF7	LF7	25 580
District Forester (Operations)	Donnelly, D. J.	LF7	LF7	25 580
District Forester (Operations)	Vince, F. H.	LF7	LF7	25 580
District Forester (Operations)	Holland, A. W. R.	LF7	LF7	25 580
District Forester (Operations)	Humphreys, J. W.	LF7	LF7	25 580
District Forester (Operations)	Court, T. J.	LF7	LF7	25 580
District Forester (Operations)	Phelps, N.	LF7	LF7	25 580
District Forester (Operations)	Kitson, R. A.	LF7	LF7	25 580
District Forester (Operations)	McKenzie, J.	LF7	LF7	25 580
District Forester (Operations)	Edgecombe, W. B.	LF7	LF7	25 580
District Forester (Operations)	Keppel, P.	LF7	LF7	25 580
District Forester (Operations)	Forster, B. F.	LF7	LF7	25 580
District Forester (Operations)	Broadbent, C. N. W. O.	LF7	LF7	24 846

PUBLIC SERVICE ARBITRATION ACT 1966-1982.—continued.

Title of Office	Name of Officer	Classification		Salary Excluding Allowances
		20/10/83	21/10/83	
				\$
District Forester (Operations)	Simmonds, R. C.	LF7	LF7	24 846
District Forester (Operations)	Cracknell, E. M.	LF7	LF7	24 846
District Forester (Operations)	Ashcroft, T. J.	LF7	LF7	24 846
District Forester (Operations)	Adams, W. C.	LF7	LF7	24 846
District Forester (Operations)	Deadman, M. F.	LF7	LF7	24 846
District Forester (Technical)	Welch, M. H.	LF7	LF7	25 580
District Forester (Technical)	Edmiston, R. J.	LF7	LF7	25 580
District Forester (Technical)	Lewis, M. R. L.	LF7	LF7	25 580
District Forester (Technical)	Speldewinde, D. P. E.	LF7	LF7	24 846
Forester (Operations)	Brennan, W. G.	LF6	LF6	23 433
Forester (Operations)	Raper, J. S.	LF6	LF6	23 433
Forester (Operations)	Robson, J. L.	LF6	LF6	23 433
Forester (Operations)	Quicke, H. E.	LF6	LF6	23 433
Forester (Operations)	Deadman, H. W. G.	LF6	LF6	23 433
Forester (Operations)	Evans, J. S.	LF6	LF6	23 433
Forester (Operations)	Russell, W.	LF6	LF6	23 433
Forester (Operations)	Wood, T. H.	LF6	LF6	23 433
Forester (Operations)	White, K. J.	LF6	LF6	23 433
Forester (Operations)	Rutherford, M. G.	LF6	LF6	23 433
Forester (Operations)	Scott, I. D.	LF6	LF6	23 433
Forester (Operations)	Rynasewycz, A.	LF6	LF6	22 725
Forester (Operations)	Gorton, S. C.	LF6	LF6	22 725
Forester (Operations)	Walter, R. C.	LF5	LF5	21 981
Forester (Operations)	Newman, G.	LF5	LF5	21 981
Forester (Operations)	Tame, W. H.	LF5	LF5	21 981
Forester (Operations)	Maher, T. J.	LF5	LF5	21 981
Forester (Operations)	Lorkiewicz, A. A.	LF5	LF5	21 981
Forester (Operations)	Backhouse, T. A.	LF5	LF5	21 981
Forester (Operations)	Love, M. R.	LF5	LF5	21 981
Forester (Operations)	Brealey, J. W.	LF5	LF5	21 312
Forester (Operations)	Law, F. M.	LF5	LF5	21 312
Forester (Operations)	Tomlinson, P. K.	LF5	LF5	21 312
Forester (Operations)	Muir, W. P.	LF5	LF5	21 312
Forester (Operations)	Selkirk, R. A.	LF5	LF5	21 312
Forester (Operations)	Mead, R. D.	LF5	LF5	21 312
Forester (Technical)	Van Didden, G. W.	LF6	LF6	23 433
Forester (Technical)	Skinner, P. R.	LF6	LF6	23 433
Forester (Technical)	Fremlin, R. R. A.	LF6	LF6	23 433
Forester (Technical)	Seeds, H. L.	LF6	LF6	23 433
Forester (Technical)	Wombell, K.	LF6	LF6	23 433
Forester (Technical)	Wong, Y. L.	LF6	LF6	23 433
Forester (Technical)	Chester, G. W.	LF6	LF6	23 433
Forester (Technical)	Brandis, A. J.	LF6	LF6	23 433
Forester (Technical)	Hamilton, N. A.	LF6	LF6	23 433
Forester (Technical)	Winfield, C. F.	LF6	LF6	22 725
Forester (Technical)	Kruger, J. W.	LF5	LF5	21 312
Forester (Technical)	Cransberg, H.	LF5	LF5	21 312
Forester (Technical)	McCormick, J.	LF5	LF5	21 981
Forester (Technical)	Brittain, T. R. K.	LF5	LF5	21 981
Forester (Technical)	Smith, M. O.	LF5	LF5	21 981
Forester (Technical)	Dillon, M. J.	LF5	LF5	21 981
Forester (Technical)	Collins, P. M.	LF5	LF5	21 981
Forester (Technical)	Phillips-Jones, K. A.	LF5	LF5	21 981
Forester (Administration)	Edwards, A. J.	LF6	LF6	23 433
Forester (Administration)	Townsend, W. F.	LF6	LF6	23 433
Forester (Administration)	Buchanan, W. G.	LF6	LF6	23 433
Forester (Administration)	Brody, B. E.	LF6	LF6	23 433
Assistant Forester (Operations)	Winfield, H.	LF4	LF4	20 653
Assistant Forester (Operations)	Rowe, D. J.	LF4	LF4	20 653
Assistant Forester (Operations)	Jones, K.	LF4	LF4	20 653
Assistant Forester (Operations)	Bukelis, N.	LF4	LF4	20 653
Assistant Forester (Operations)	Evans, M. F.	LF4	LF4	20 653
Assistant Forester (Operations)	Pears, H. W.	LF4	LF4	20 653
Assistant Forester (Operations)	Hunter, R. W.	LF4	LF4	20 653
Assistant Forester (Operations)	Liddelov, P. F.	LF4	LF4	20 653
Assistant Forester (Operations)	Talbot, L. T.	LF4	LF4	20 653
Assistant Forester (Operations)	Newman, R. J.	LF4	LF4	20 653
Assistant Forester (Operations)	Shugg, J. E.	LF4	LF4	20 653
Assistant Forester (Operations)	Dawson, A. D.	LF4	LF4	20 653
Assistant Forester (Operations)	Martin, I. J.	LF4	LF4	20 653
Assistant Forester (Operations)	Mucciarone, N. R.	LF4	LF4	20 653
Assistant Forester (Operations)	Pollock, K. R.	LF4	LF4	20 653
Assistant Forester (Operations)	Caporn, N. C.	LF4	LF4	20 653
Assistant Forester (Operations)	Robertson, A.	LF4	LF4	20 653
Assistant Forester (Operations)	Keals, W. P.	LF4	LF4	20 653
Assistant Forester (Operations)	Mathews, L. R.	LF4	LF4	20 653
Assistant Forester (Operations)	Piggott, L. G.	LF4	LF4	20 653
Assistant Forester (Operations)	Tiedemann, K. D.	LF4	LF4	20 653
Assistant Forester (Operations)	Rose, D. C.	LF4	LF4	20 653
Assistant Forester (Operations)	Young, G. C.	LF4	LF4	20 653
Assistant Forester (Operations)	Marsh, A. P.	LF4	LF4	20 653

PUBLIC SERVICE ARBITRATION ACT 1966-1982.—continued.

Title of Office	Name of Officer	Classification		Salary excluding Allowances
		20/10/83	21/10/83	
				\$
Assistant Forester (Operations)	Lindberg, F. E.	LF4	LF4	20 653
Assistant Forester (Operations)	Banks, R. O.	LF4	LF4	20 653
Assistant Forester (Operations)	Black, G. W.	LF4	LF4	20 653
Assistant Forester (Operations)	Cave, R. G. R.	LF4	LF4	19 988
Assistant Forester (Operations)	Zwart, M. E.	LF4	LF4	19 988
Assistant Forester (Operations)	Tiedemann, W.	LF4	LF4	19 988
Assistant Forester (Operations)	Bone, R. D.	LF4	LF4	19 988
Assistant Forester (Operations)	Commins, B. F.	LF4	LF4	19 988
Assistant Forester (Operations)	Ellis-Smith, G. J.	LF4	LF4	19 988
Assistant Forester (Operations)	White, P. J.	LF4	LF4	19 988
Assistant Forester (Operations)	Bidwell, P. J.	LF4	LF4	19 988
Assistant Forester (Operations)	Smith, R. D.	LF4	LF4	19 988
Assistant Forester (Operations)	Durell, P. R.	LF4	LF4	19 988
Assistant Forester (Operations)	Cicchini, C.	LF4	LF4	19 988
Assistant Forester (Operations)	Old, I. G.	LF4	LF4	19 988
Assistant Forester (Operations)	Kern, A. A.	LF4	LF4	19 988
Assistant Forester (Technical)	Annels, A. R.	LF4	LF4	20 653
Assistant Forester (Technical)	Voutier, R. J.	LF4	LF4	20 653
Assistant Forester (Technical)	Chan, M. B. W.	LF4	LF4	20 653
Assistant Forester (Technical)	Burns, A. G.	LF4	LF4	20 653
Assistant Forester (Technical)	Arbery, W. W.	LF4	LF4	20 653
Assistant Forester (Technical)	Mason, M. L.	LF4	LF4	20 653
Assistant Forester (Technical)	Gray, R. J.	LF4	LF4	20 653
Assistant Forester (Technical)	Meharry, J. G.	LF4	LF4	20 653
Assistant Forester (Technical)	Smith, R. H.	LF4	LF4	20 653
Assistant Forester (Technical)	Liddelow, G. L.	LF4	LF4	20 653
Assistant Forester (Technical)	Leftwich, T. D.	LF4	LF4	20 653
Assistant Forester (Technical)	Jenkins, P. J.	LF4	LF4	20 653
Assistant Forester (Technical)	Vellios, C.	LF4	LF4	20 653
Assistant Forester (Technical)	Chambers, C. L.	LF4	LF4	20 653
Assistant Forester (Technical)	Ward, C. G.	LF4	LF4	20 653
Assistant Forester (Technical)	Ward, C. E.	LF4	LF4	20 653
Assistant Forester (Technical)	Hingston, R. A.	LF4	LF4	20 653
Assistant Forester (Technical)	Webb, J. R.	LF4	LF4	20 653
Assistant Forester (Technical)	Blechynden, D. H.	LF4	LF4	20 653
Assistant Forester (Technical)	Stritof, J.	LF4	LF4	20 653
Assistant Forester (Technical)	Burrows, P. R.	LF4	LF4	20 653
Assistant Forester (Technical)	Buehrig, R. M.	LF4	LF4	20 653
Assistant Forester (Technical)	Portlock, C. C.	LF4	LF4	20 653
Assistant Forester (Technical)	Sinibaldi, R.	LF4	LF4	20 653
Assistant Forester (Technical)	Allen, K. A.	LF4	LF4	20 653
Assistant Forester (Technical)	Griffiths, A. J.	LF4	LF4	20 653
Assistant Forester (Technical)	Ryan, P. C.	LF4	LF4	20 653
Assistant Forester (Technical)	Hastings, B. A.	LF4	LF4	20 653
Assistant Forester (Technical)	Calvert, G. C.	LF4	LF4	20 653
Assistant Forester (Technical)	Grime, P. G.	LF4	LF4	20 653
Assistant Forester (Technical)	Neal, J. E.	LF4	LF4	20 653
Assistant Forester (Technical)	Birmingham, T. C.	LF4	LF4	20 653
Assistant Forester (Technical)	Jambu, D. R.	LF4	LF4	19 988
Assistant Forester (Technical)	Deegan, P. M.	LF4	LF4	19 988
Assistant Forester (Technical)	Giles, R. C.	LF4	LF4	19 988
Assistant Forester (Technical)	Van Heurck, P. F.	LF4	LF4	19 988
Assistant Forester (Technical)	Dolman, J.	LF4	LF4	19 988
Assistant Forester (Administration)	Von Hombracht, E.	LF4	LF4	19 988
Assistant Forester (Administration)	Fitzgerald, B.	LF4	LF4	20 653
Assistant Forester (Administration)	Butts, J. L.	LF4	LF4	20 653
Assistant Forester (Administration)	Dorlant, J. H.	LF4	LF4	20 653
Assistant Forester (Administration)	Peos, J.	LF4	LF4	20 653
Assistant Forester (Administration)	Bottrill, D. A.	LF4	LF4	20 653
Assistant Forester (Administration)	Schindler, J. A.	LF4	LF4	20 653
Assistant Forester (Administration)	Fishwick, P. J.	LF4	LF4	20 653
Assistant Forester (Administration)	Galbraith, R. N.	LF4	LF4	20 653
Assistant Forester (Administration)	Armstrong, W. D. P.	LF4	LF4	20 653
Assistant Forester (Administration)	Rice, N. C.	LF4	LF4	20 653
Assistant Forester (Administration)	Burton, R.	LF4	LF4	20 653
Assistant Forester (Administration)	Russell, H. G. C.	LF4	LF4	20 653
Assistant Forester (Administration)	Cleary, P. C.	LF4	LF4	20 653
Assistant Forester (Administration)	Montanus, W. T.	LF4	LF4	19 988
Forest Ranger (Operations)	McAlinden, R. F.	LF3	LF3	19 331
Forest Ranger (Operations)	Baker B. L.	LF3	LF3	19 331
Forest Ranger (Operations)	Jackson, D.	LF3	LF3	19 331
Forest Ranger (Operations)	Rouse, T. F.	LF3	LF3	19 331
Forest Ranger (Operations)	Mair, G. A.	LF3	LF3	19 331
Forest Ranger (Operations)	Colyer, F. A.	LF3	LF3	19 331
Forest Ranger (Operations)	Fielden, M.	LF3	LF3	19 331
Forest Ranger (Operations)	Rooney, J. F.	LF3	LF3	19 331
Forest Ranger (Operations)	Towie, W. R. J.	LF3	LF3	19 331
Forest Ranger (Operations)	Lange, G. M.	LF3	LF3	19 331
Forest Ranger (Operations)	Howesmith, J. W.	LF3	LF3	19 331
Forest Ranger (Operations)	Broomhall, G. G.	LF3	LF3	19 331
Forest Ranger (Operations)	Scott, A. A.	LF3	LF3	18 710

PUBLIC SERVICE ARBITRATION ACT 1966-1982.—continued.

Title of Office	Name of Officer	Classification		Salary Excluding Allowances
		20/10/83	21/10/83	
				\$
Forest Ranger (Operations)	Moylett, A.	LF3	LF3	18 710
Forest Ranger (Operations)	Byrne, A. R.	LF3	LF3	18 710
Forest Ranger (Operations)	Jordan, B. P.	LF3	LF3	18 710
Forest Ranger (Operations)	Tagliaferri, M. H.	LF3	LF3	18 710
Forest Ranger (Operations)	Brown, D. R.	LF3	LF3	18 710
Forest Ranger (Operations)	Manning, H. P.	LF3	LF3	18 710
Forest Ranger (Operations)	Voigt, G. J.	LF3	LF3	18 710
Forest Ranger (Operations)	Kenbeek, J.	LF3	LF3	18 710
Forest Ranger (Operations)	Hordacre, A. L.	LF3	LF3	18 710
Forest Ranger (Operations)	McMillan, D. P.	LF3	LF3	18 093
Forest Ranger (Operations)	Gillard, J. W.	LF3	LF3	18 093
Forest Ranger (Operations)	Carter, M. C.	LF3	LF3	18 093
Forest Ranger (Operations)	Ridley, J. R.	LF3	LF3	18 093
Forest Ranger (Operations)	Standing, G. M.	LF3	LF3	18 093
Forest Ranger (Operations)	Asher, R. J.	LF3	LF3	18 093
Forest Ranger (Operations)	Durell, G. S.	LF3	LF3	18 093
Forest Ranger (Operations)	Cantello, M. G.	LF3	LF3	18 093
Forest Ranger (Operations)	Scantlebury, M. G.	LF3	LF3	18 093
Forest Ranger (Operations)	Marshall, D. R.	LF3	LF3	18 093
Forest Ranger (Technical)	Ford, M. L.	LF3	LF3	19 331
Forest Ranger (Technical)	Serventy, J. C.	LF3	LF3	19 331
Forest Ranger (Technical)	Jacobs, I. C.	LF3	LF3	19 331
Forest Ranger (Operations)	Telfer, B. M.	LF3	LF3	18 710
Forest Ranger (Technical)	Hall, J. T.	LF3	LF3	19 331
Forest Ranger (Technical)	Verwey, C.	LF3	LF3	19 331
Forest Ranger (Technical)	Robinson, G. J.	LF3	LF3	19 331
Forest Ranger (Technical)	Ridout, C. R.	LF3	LF3	19 331
Forest Ranger (Technical)	Bradbury, H. K.	LF3	LF3	19 331
Forest Ranger (Technical)	Maisey, K. G.	LF3	LF3	19 331
Forest Ranger (Technical)	Copeland, B.	LF3	LF3	19 331
Forest Ranger (Technical)	Kinal, J.	LF3	LF3	19 331
Forest Ranger (Technical)	Riley, I. E.	LF3	LF3	19 331
Forest Ranger (Technical)	Whitford, K. R.	LF3	LF3	19 331
Forest Ranger (Technical)	Crane, C. E.	LF3	LF3	19 331
Forest Ranger (Technical)	Challis, D. J.	LF3	LF3	19 331
Forest Ranger (Technical)	Clayton, J. M.	LF3	LF3	18 710
Forest Ranger (Technical)	Glossop, B. R.	LF3	LF3	18 710
Forest Ranger (Technical)	Downes, C. W.	LF3	LF3	18 710
Forest Ranger (Technical)	Simmonds, F. O.	LF3	LF3	18 710
Forest Ranger (Technical)	Van de Sande, A. J.	LF3	LF3	18 710
Forest Ranger (Technical)	O'Connor, J. A.	LF3	LF3	18 093
Forest Ranger (Technical)	Somerford, P. J.	LF3	LF3	18 093
Forest Ranger (Technical)	Beveridge, P. J.	LF3	LF3	18 093
Forest Ranger (Administration)	Doble, W. J.	LF3	LF3	19 331
Forest Ranger (Administration)	Hayden, L. A.	LF3	LF3	19 331
Forest Ranger (Administration)	Collins, T. L.	LF3	LF3	18 710
Forest Ranger (Administration)	Jolly, S. M.	LF3	LF3	18 710
Forest Ranger (Operations)	Hartnett, G. D.	LF2	LF2	17 497
Forest Ranger (Operations)	Keals, G. D.	LF2	LF2	17 497
Forest Ranger (Operations)	Kenneally, T. W.	LF2	LF2	17 497
Forest Ranger (Operations)	Moss, B. E.	LF2	LF2	17 497
Forest Ranger (Operations)	Reilly, T. L.	LF2	LF2	17 497
Forest Ranger (Operations)	Cully, M. J.	LF2	LF2	17 497
Forest Ranger (Operations)	Bodsworth, S. B.	LF2	LF2	17 497
Forest Ranger (Operations)	Armstrong, L. E.	LF2	LF2	16 920
Forest Ranger (Operations)	Doust, G. T.	LF2	LF2	16 920
Forest Ranger (Operations)	Haylock, K. F.	LF2	LF2	16 920
Forest Ranger (Operations)	Helyar, K.	LF2	LF2	16 920
Forest Ranger (Operations)	Humble, B.	LF2	LF2	16 920
Forest Ranger (Operations)	Holland, A. J.	LF2	LF2	16 920
Forest Ranger (Operations)	Lathwell, D. P.	LF2	LF2	16 920
Forest Ranger (Operations)	McAlinden, R. E.	LF2	LF2	16 920
Forest Ranger (Operations)	Sercombe, N. A.	LF2	LF2	16 920
Forest Ranger (Operations)	Burton, P. R.	LF2	LF2	16 920
Forest Ranger (Operations)	Bennett, J. C.	LF2	LF2	16 338
Forest Ranger (Operations)	Blankendaal, P. A.	LF2	LF2	15 783
Forest Ranger (Operations)	Doust, B. R.	LF2	LF2	16 338
Forest Ranger (Operations)	Dutton, S. M.	LF2	LF2	16 338
Forest Ranger (Operations)	Jubb, M.	LF2	LF2	16 338
Forest Ranger (Operations)	Miragliotta, R. C.	LF2	LF2	16 338
Forest Ranger (Operations)	Mitchell, R. J.	LF2	LF2	15 783
Forest Ranger (Operations)	Mitchell, T. J.	LF2	LF2	16 338
Forest Ranger (Operations)	Napier, G. J.	LF2	LF2	16 338
Forest Ranger (Operations)	Read, N. S.	LF2	LF2	16 338
Forest Ranger (Operations)	Walsh, P. H.	LF2	LF2	16 338
Forest Ranger (Operations)	Wheeler, K. R.	LF2	LF2	16 338
Forest Ranger (Operations)	Gardner, G. P.	LF2	LF2	16 338
Forest Ranger (Operations)	Bending, M. P.	LF2	LF2	15 783
Forest Ranger (Operations)	Bowra, T. G.	LF2	LF2	15 783
Forest Ranger (Operations)	Brittain, T. D.	LF2	LF2	15 783
Forest Ranger (Operations)	Collings, S. L.	LF2	LF2	15 783

PUBLIC SERVICE ARBITRATION ACT 1966-1982.—*continued.*

Title of Office	Name of Officer	Classification		Salary Excluding Allowances
		20/10/83	21/10/83	
				\$
Forest Ranger (Operations)	Glover, D. J.	LF2	LF2	15 783
Forest Ranger (Operations)	Hansen, G. E.	LF2	LF2	15 783
Forest Ranger (Operations)	Herington, H. J.	LF2	LF2	15 783
Forest Ranger (Operations)	Hodgson, G. J.	LF2	LF2	15 783
Forest Ranger (Operations)	Humble, M.	LF2	LF2	15 783
Forest Ranger (Operations)	Ipsen, J. R.	LF2	LF2	15 783
Forest Ranger (Operations)	Meinema, M. C.	LF2	LF2	15 783
Forest Ranger (Operations)	Nilsson, M. E.	LF2	LF2	15 783
Forest Ranger (Operations)	Pickering, S. J.	LF2	LF2	15 783
Forest Ranger (Operations)	Rule, R. A.	LF2	LF2	15 783
Forest Ranger (Operations)	Stanger, G. U.	LF2	LF2	15 783
Forest Ranger (Operations)	Wheeler, I. B.	LF2	LF2	15 783
Forest Ranger (Operations)	Wilson, D. F.	LF2	LF2	15 783
Forest Ranger (Operations)	Worrell, N.	LF2	LF2	15 783
Forest Ranger (Operations)	Wright, M. J.	LF2	LF2	15 783
Forest Ranger (Operations)	Yates, G.	LF2	LF2	15 783
Forest Ranger (Operations)	Flanagan, R. I.	LF2	LF2	15 783
Forest Ranger (Operations)	Wilson, M. E.	LF2	LF2	15 783
Forest Ranger (Operations)	Edwards, J. W.	LF2	LF2	15 783
Forest Ranger (Technical)	Ryder, P. M.	LF2	LF2	17 497
Forest Ranger (Technical)	Sanders, C. J.	LF2	LF2	16 920
Forest Ranger (Technical)	Winters, D. K.	LF2	LF2	16 920
Forest Ranger (Technical)	Giblett, M. A.	LF2	LF2	16 338
Forest Ranger (Technical)	Hooper, C. D.	LF2	LF2	16 338
Forest Ranger (Technical)	Austin, R. L.	LF2	LF2	15 783
Technical Assistant Jnr.	Hall, S. G.	LF1	LF1	10 379
Technical Assistant Jnr.	Lloyd, J.	LF1	LF1	10 379
Female Laboratory Assistant	Warren, H. J.	FL1	FL1	14 339
Female Laboratory Assistant	McArthur, S. L.	FL1	FL1	13 344
Female Laboratory Assistant	Bartuccio, E. M.	FL1	FL1	10 379
Clerical Officer	Higgins, V.	FC2	FC2	16 133
Clerical Officer	Southgate, J. R.	FC2	FC2	16 133
Clerical Officer	Stephensen, J. A.	FC2	FC2	16 133
Clerical Officer	Collins, J.	FC2	FC2	16 133
Clerical Officer	Gallager, D.	FC2	FC2	16 133
Clerical Officer	Molyneux, E.	FC2	FC2	16 133
Clerical Officer	Kearney, M. A.	FC2	FC2	16 133
Clerical Officer	Mason, A.	FC2	FC2	15 567
Clerical Officer	Wood, M. L.	FC2	FC2	15 567
Clerical Officer	Cade, L. M. S.	FC2	FC2	15 567
Clerical Officer	Della Franca V.	FC2	FC2	15 074
Clerical Officer	Elvis, M.	FC2	FC2	14 580
Clerical Officer	Bendotti, D. M.	FC2	FC2	14 088
Clerical Officer	Watts, D. E.	FC2	FC2	14 088
Clerical Officer	King, S. A.	FC2	FC2	14 088
Clerical Officer	Proctor, J. P.	FC2	FC2	14 088
Clerical Officer	Jones, T. L.	FC2	FC2	14 088
Clerical Officer	Farley, J. J.	FC2	FC2	14 088
Clerical Officer	Gizzarelli, M. L.	FC2	FC2	13 596
Clerical Officer	Rose, W. J.	FC2	FC2	13 596
Clerical Officer	Kirkham, J. A.	FC2	FC2	13 101
Clerical Officer	Weir, R. A.	FC2	FC2	13 101
Clerical Officer	Styles, F.	FC2	FC2	11 926
Clerical Officer	Eastcott, A. T.	FC2	FC2	10 620
Clerical Officer	Crisp, L.	FC2	FC2	9 174
Clerical Officer	Muir, C. D.	FC2	FC2	11 926
Clerk Typist	Hollingworth, V. G.	LF1	LF1	13 955
Clerk Typist	Lim, A.	LF1	LF1	13 955
Clerk Typist	Doelle, J. M.	LF1	LF1	13 955
Clerk Typist	Collins, J. R.	LF1	LF1	13 463
Clerk Typist	Carmichael, K.	LF1	LF1	12 971
Clerk Typist	Woods, M. E.	LF1	LF1	12 971
Clerk Typist	Philippkowski, S.	LF1	LF1	12 971
Clerk Typist	Rawlins, W. J.	LF1	LF1	12 971
Clerk Typist	Clements, C. G.	LF1	LF1	12 971
Clerk Typist	Stretch, E. C.	LF1	LF1	12 971
Clerk Typist	Brandis, E.	LF1	LF1	12 476
Clerk Typist	Ramsay, M. K.	LF1	LF1	12 476
Clerk Typist	Eccleston, —	LF1	LF1	12 476
Clerk Typist	Walter, J. A.	LF1	LF1	11 301
Clerk Typist	Ryan, E. K.	LF1	LF1	11 301
Clerk Typist	Daube, R.	LF1	LF1	9 995
Clerk Typist	Gale, C. M.	LF1	LF1	9 995
Clerk Typist	Hunt, D. M.	LF1	LF1	7 479
Clerk Typist	Cooper, D. M.	LF1	LF1	7 479
Clerk Typist	Pessotto, C.	LF1	LF1	7 479
Clerk Typist	Maranta, J.	LF1	LF1	9 995
Clerical Assistant	Anza, B. G.	FC1	FC1	12 849
Clerical Assistant	Burgess, J. F.	FC1	FC1	12 849
Clerical Assistant	Lewandowski, Y.	FC1	FC1	12 013
Clerical Assistant	Milligan, C. A.	FC1	FC1	10 564

EX OFFICIO JUSTICES OF THE PEACE.

Crown Law Department,
Perth, 16 December 1983.

IT is hereby notified for public information that the following Presidents of Shire Councils have been appointed under section 9 of the Justices Act 1902-1982, to be Justices of the Peace for the Magisterial District shown during their terms of office as Presidents of the Shire Councils mentioned:—

Patrick William O'Callaghan, of 34 Needlewood Street, Kambalda West. President of the Shire of Coolgardie. For the Coolgardie Magisterial District.

Roy Maxwell Clarke, of Beecroft Road, Goomalling. President of the Shire of Goomalling, For the Avon Magisterial District.

R. M. CHRISTIE,
Under Secretary for Law.

William Arthur Hall, of 76 Francisco Street, Rivervale and Telecom Workshops, Ivy Street, South Guildford.

William Edgar Mather-Brown, of 43 Curtis Way, Girrawheen and Music Branch, Education Department, Corner Roberts and Thomas Streets, Subiaco.

R. M. CHRISTIE,
Under Secretary for Law.

OFFENDERS PROBATION AND PAROLE ACT
1963-1982.

Notice of Appointment.

MADE by His Excellency the Lieutenant-Governor and Administrator in Executive Council under section 6 and section 35 of the Offenders Probation and Parole Act 1963-1982.

His Excellency the Lieutenant-Governor and Administrator has been pleased to appoint the persons named hereunder as honorary probation and honorary parole officers for a period expiring on 22 July 1984.

Mr. Ian Robert Adams, C/o Ingada Village, Carnarvon 6701.

Mrs. Joan Bond, 45 Absolon Street, Lake Grace 6353.

Mrs. Elizabeth May Ramsay, 243 Dugald Way, Karratha 6714.

By His Excellency's Command,

G. PEARCE,
Clerk of the Council.

Crown Law Department,
Perth, 16 December 1983.

IT is hereby notified for public information that His Excellency the Lieutenant-Governor and Administrator in Executive Council has:—

Approved of the following appointments to the Commission of the Peace for the State of Western Australia.

Jean Serge Desveaux, of 68 Templeton Crescent, Girrawheen and 987 Wellington Street, West Perth.

Gilbert Maxwell Eddington of 8 Fortview Road, Swanbourne and Commonwealth Banking Corporation, 150 St. George's Terrace, Perth.

EXPLOSIVES AND DANGEROUS GOODS ACT 1961.
INTERPRETATION ACT 1918.

CLD. 5877/81.

NOTICE is hereby given under section 36 (3) of the Interpretation Act 1918, as amended, that on 7 December 1983 the resolution set out hereunder was passed by both the Legislative Council and the Legislative Assembly under section 36 (2A) (ii) of that Act.

R. M. CHRISTIE,
Under Secretary for Law.

RESOLUTION.

WHEREAS the Dangerous Goods (Road Transport) Regulations 1983 that were made under the Explosives and Dangerous Goods Act 1961, as amended, and published in the *Government Gazette* on 20 September 1983 were disallowed by a resolution of the Legislative Council under section 36 (2) of the Interpretation Act 1918, as amended, passed on 17 November 1983, it is hereby resolved under section 36 (2A) (ii) of the latter Act that regulations that, subject to the amendments set out in the schedule to this resolution, are in the same form as the regulations so published are hereby substituted in place of the regulations so disallowed.

Schedule.

Provision of the regulations published on 20 September 1983.	Amendment.
Reg. 102 (1)	Delete "the 90th day after the day on which they are published in the <i>Government Gazette</i> " and substitute the following— " 1 January 1984 ".
Reg. 103 (1)	Delete the definition of "prescribed day" and substitute the following definition— " "prescribed day" means 1 March 1984; "
Reg. 401 (2)	Insert after "marked" the following— " or where none of the dangerous goods carried on the vehicle are in a bulk container ".

Schedule—*continued.*

Provision of the regulations published on 20 September 1983.	Amendment.
Reg. 403	Delete "Before an application under regulation 402 is granted the applicant shall hold" and substitute the following— " A vehicle shall not be used in a manner that gives rise to a requirement under Division 3 of Part III of these regulations that the vehicle be marked unless the owner holds ". Insert after "State" the following— " , and an application under regulation 402 shall not be granted if the applicant does not hold such a contract of insurance ".
Reg. 404	Delete subregulation (1) and substitute the following subregulation— " (1) The Chief Inspector may refuse an application under regulation 402, or may grant the application in whole or part and issue to the applicant a licence upon payment of a fee of \$65. ". Insert after subregulation (3) the following subregulation— " (4) Where an application is made for the issue of a licence under regulation 402 by a person who is the holder of a licence under the Flammable Liquids Regulation 1967, as amended, in respect of any premises, or where the Chief Inspector is of the opinion that payment of a fee under this regulation will cause undue hardship, the Chief Inspector may waive in whole or in part the fee payable under this regulation. ".
Reg. 406	Insert before "A" the following— " (1) ". Insert after the regulation the following subregulation— " (2) A vehicle shall not be used in a manner that gives rise to a requirement under Division 3 of Part III of these regulations that the vehicle be marked unless the vehicle has, within 12 months before such use, been found by a person having authority under the Road Traffic Act 1974, as amended, to comply with all the relevant requirements of and under that Act. ".
Reg. 408	Delete subregulation (1) and substitute the following subregulation— " (1) Upon application made within one month before a licence under these regulations in respect of a vehicle is due to expire together with payment of a fee of \$65, the Chief Inspector may renew the licence for a period of 12 months. ". Insert after subregulation (2) the following subregulation— " (3) Where an application is made under subregulation (1) by a person who is the holder of a licence under the Flammable Liquids Regulations 1967, as amended, in respect of any premises, or where the Chief Inspector is of the opinion that payment of a fee under this regulation will cause undue hardship, the Chief Inspector may waive in whole or in part the fee payable under this regulation. ".
Reg. 428 (1)	Delete "licensed under these regulations for the transport of dangerous goods" and substitute the following— " required by Division 3 of Part III of these regulations to be marked ".
Reg. 428 (2)	Delete "licensed under these regulations" and substitute the following— " required by Division 3 of Part III of these regulations to be marked ".
Reg. 428 (2) (a)	Delete "licensed for the transport" and substitute the following— " transporting ". Delete "of" where it first occurs.
Reg. 428 (4)	Delete "licensed under these regulations" and substitute the following— " required by Division 3 of Part III of these regulations to be marked ".

Schedule—continued.

Provision of the regulations published on 20 September 1983.	Amendment.
Reg. 428 (4) (d)	Delete "licensed for the transport of" and substitute the following— " transporting ".
Reg. 428 (5)	Delete "licensed under these regulations" and substitute the following— " required by Division 3 of Part III of these regulations to be marked ".
Reg. 428 (5) (a), (b), (c) and (d)	Delete "licensed for the transport of" and substitute the following in each case— " transporting ".

FIRE BRIGADES ACT 1942 (AS AMENDED).

IN accordance with the provisions of the Fire Brigades Act 1942 (as amended), and the Regulations thereunder, I hereby declare the following candidate duly elected as a member of the Western Australian Fire Brigades Board until 31 December 1986.

To represent the Local Authorities Designated in Part II of the Second Schedule to the Act.

Jack Fingall Howson, O.B.E., J.P.

9 December 1983.

D. A. COATES,
Chief Electoral Officer,
Returning Officer.

WATERWAYS CONSERVATION ACT 1976.

FOR the purpose of appointing a member of the Peel Inlet Management Authority, His Excellency the Governor, acting pursuant to the powers conferred by sections 16 and 19 of the Waterways Conservation Act 1976 and on the recommendation of the Minister for the Environment has been pleased on 22 November 1983, to appoint the following person until 30 June 1984.

David James Hadlow of 97 Estuary Road, Florida.

G. PEARCE,
Clerk of the Council.

MEDICAL ACT 1894 (AS AMENDED).

In the matter of the Medical Act 1894 and Amendments and in the Matter of Dr. Joseph Chukwubelu Udechuku, Medical Practitioner of 14 MacDonald Street, Kalgoorlie, Western Australia.

THE Medical Board of Western Australia having held an inquiry on 2 December 1983, in accordance with the Act and having heard and considered the evidence adduced before the inquiry duly found as follows:

1. That it was proved to the satisfaction of the Board that Dr. Joseph Chukwubelu Udechuku had been convicted of 49 breaches of section 29B of the Crimes Act 1914, which in the opinion of the Board, rendered him unfit to practise as a medical practitioner.
2. That Dr. Joseph Chukwubelu Udechuku be suspended for a period of six (6) months from 2 December 1983.

By Order of the Medical Board
of Western Australia,

K. I. BRADBURY,
Registrar.

FIRE BRIGADES ACT 1942 (AS AMENDED).

IN accordance with the provisions of the Fire Brigades Act 1942 (as amended), and the Regulations thereunder, I hereby declare the following candidate duly elected as a member of the Western Australian Fire Brigades Board until 31 December 1986.

To represent the Insurance Companies carrying on Business within the State.

Stuart John Quinlan.

9 December 1983.

D. A. COATES,
Chief Electoral Officer,
Returning Officer.

FISHERIES ACT 1905-1979.

PART IIIB—Processing Licenses.

F. & W. 767/83.

THE public is hereby notified that I have issued a permit to Festival Fish Wholesalers, 61 Florence Road, Nedlands, to establish a processing establishment to process fish in pursuance of the provisions of section 35C of the Fisheries Act 1905-1979, at 220 Roe Street, Perth, subject to the following conditions:

That the processing establishment—

1. Shall comply with the requirements of the Fisheries Act 1905-1979 and all Regulations, Orders in Council and Notices and Ministerial Directions issued thereunder.

FIRE BRIGADES ACT 1942 (AS AMENDED).

IN accordance with the provisions of the Fire Brigades Act 1942 (as amended), and the Regulations thereunder, I hereby declare the following candidate duly elected as a member of the Western Australian Fire Brigades Board until 31 December 1986.

To represent the Volunteer Fire Brigades.

Rodney McNally.

9 December 1983.

D. A. COATES,
Chief Electoral Officer,
Returning Officer.

2. Shall not be used for processing rock lobster or prawns.
3. Shall comply with the requirements of the Health Act 1911 (amended).
4. Shall comply with the requirements of any town planning scheme or interim development order gazetted under the provisions of the Town Planning and Development Act 1928 (amended), or the Metropolitan Region Town Planning Scheme Act 1959 (amended).
5. Shall be registered as an export establishment pursuant to the provisions of the Export (Fish) Regulations made under the provisions of the Customs Act 1901 (amended) and the Commercial (Trade Descriptions) Act 1905 (amended) of the Parliament of the Commonwealth should it be used to process fish for export.
6. Shall not be used for the processing of marron (*Cherax tenuimanus*) unless a license is held under section 39C of the Fisheries Act 1905.

In accordance with the provisions of section 35K, any person aggrieved by this decision may, within fourteen days after publication of this notice, appeal against the decision or order by serving on the Minister for Fisheries and Wildlife a statement in writing of the grounds of their appeal.

B. K. BOWEN,
Director of Fisheries.

FISHERIES ACT 1905.

Notice No. 54.

ACTING in exercise of the powers conferred by sections 9 and 11 of the Act, I hereby prohibit the taking of any fish by means of trawling in the waters specified in the schedule hereto.

The notice relating to trawling published in the *Government Gazette* of 2 December 1983 is hereby cancelled.

H. D. EVANS,
Minister for Fisheries and Wildlife.

Schedule.

Area 1—Cape Naturaliste to the mouth of the Moore River, F&W 895/83.

All that portion of the Indian Ocean within 800 metres of highwater mark of the mainland of Western Australian between Cape Naturaliste and the mouth of the Moore River; and in addition:

Area 2—Warnbro Sound, F&W 801/77.

The whole of the waters of Warnbro Sound bounded on the north by a line drawn from Mersey Point and extending seawards to a position 1 600 metres west of that point; thence by a line drawn in a generally southerly direction to a position 2 400 metres west of Becher Point; thence by a line drawn in an easterly direction to the said Becher Point; thence generally easterly, northerly and westerly along the high water mark of Warnbro Sound to the starting point.

Area 3—Cockburn Sound, F&W 183/60.

All that portion of the Indian Ocean bounded by lines starting from a point on the low water mark at the western extremity of the North Mole, a point on the mainland and extending westerly to the northernmost rock of the Straggler Rocks; thence southeasterly to the low water mark on the northernmost point of Mewstone; thence generally southerly along that mark on the eastern shore of that island to its southernmost point; thence southerly to the low water mark on the northernmost point of Carnac Island; thence generally southerly along that mark on the eastern shore of that island to its southernmost point; thence southerly to the low water mark at Entrance Point on Garden Island; thence generally southerly along that mark on the eastern shore of that island to South West Point; thence southerly to the low water mark at John Point, on the mainland aforesaid; thence generally northerly along that mark to the westernmost extremity of the South Mole; and thence northwesterly to the starting point.

(Admiralty Chart: Aust. 77).

Area 4—North Metropolitan Beaches, F&W 183/60.

All that portion of the Indian Ocean commencing at a point on the foreshore at high water mark fronting the westernmost point of the North Fremantle Groyne and extending northerly along the high water mark to the westernmost point of Trigg Island, with a width seawards of two nautical miles.

Area 5—Becher Point to Mandurah, F&W 895/83.

All that portion of Western Australian waters enclosed by a line commencing 800 metres west of the high water mark at Becher Point and extending generally southerly parallel to the high water mark to a point 800 metres west of the intersection of the westerly extension of the southern boundary of Reserve No. 26469 with the high water mark; thence in a generally south-westerly direction in a line tangential to a circle 1 600 metres radius from the northern end of the western groyne at the mouth of the Channel Entrance to the Peel Inlet at Mandurah; thence anti clockwise around that circle to its intersection with the high water mark; thence generally northerly to the northern end of the western groyne at the mouth of the Channel Entrance to Peel Inlet at Mandurah; thence generally westerly to the northern end of the eastern groyne at the mouth of that Channel Entrance; thence generally northerly along the high water mark to Becher Point; thence west to the starting point.

WILDLIFE CONSERVATION ACT 1950 (AS AMENDED).

F. & W. 412/68.

THE Minister for Fisheries and Wildlife, pursuant to the powers conferred by section 14 and 17B of the Wildlife Conservation Act 1950, does hereby declare as follows:—

- (1) That the period from five o'clock in the forenoon of 1 January 1984, until seven o'clock in the afternoon of 31 December 1984, shall be an open season in respect of those species of wild duck in the Second Schedule hereto in those parts of the State which lie within the boundaries of the Kimberley, North-West and Eastern Divisions, as defined in section 28 of the Land Act 1933, with exception of those areas defined in the First Schedule hereto.
- (2) That the species of wild duck in the Second Schedule hereto are game species in all parts of the State in respect of which an open season on those species is declared by paragraph (1) of this notice.
- (3) That a person shall not take any wild duck of a species declared to be a game species under the Second Schedule hereto unless he has been granted a license under Regulation 21 of the Wildlife Conservation Regulations.
- (4) That a person shall not take any wild duck or the egg of any wild duck for the purpose of keeping it in captivity, or for the purpose of aviculture or for the purpose of sale.
- (5) That a person shall not sell any wild duck.
- (6) That a person shall not take any wild duck by any means other than a shotgun licensed pursuant to the Firearms Act 1973, and having a calibre of less than thirty-one fortieths of an inch of internal diameter (ten gauge).
- (7) That a person shall not take or attempt to take wild duck from any boat, raft, launch or other type of boat which is powered by any type of motor or engine or which is propelled or towed by any means other than by hand.
- (8) That a person shall not take or attempt to take more than ten wild ducks in any one day of the open season.
- (9) That a person shall not have under his control or in his possession or keep in any cold store or any freezing chambers or other premises at any one time—
 - (a) on opening day of the open season more than ten wild ducks;
 - (b) on any day other than opening day of the open season, more than twenty wild ducks.

(10) That a person shall not possess or transport a wild duck unless at least one fully feathered wing is attached to the bird and that the wing and plumage may be removed from the duck—

- (a) when the duck is prepared for immediate cooking, and
- (b) after the duck is taken to the residence of its owner for preservation.

First Schedule.

- (1) All nature reserves except those which may have been classified as shooting or hunting areas pursuant to the provisions of section 12A of the Wildlife Conservation Act 1950 (as amended).
- (2) All cities and towns which lie within all municipal districts, within the meaning of the Local Government Act 1960.
- (3) All national parks, State forests, Crown land, timber reserves, town reservoirs and other areas where shooting is prohibited under the provisions of any other Act, Regulation or By-law.
- (4) Lake Argyle and Lake Kununurra and all land within 1.6 kilometres of their shores.

Second Schedule.

Whistling Tree Duck (*Dendrocygna arcuata*).
 Plumed Tree Duck (*Dendrocygna eytoni*).
 Mountain Duck (*Tadorna tadornoides*).
 Black Duck (*Anas superciliosa*).
 Grey Teal (*Anas gibberifrons*).
 Blue-winged Shoveler (*Anas rhynchotis*).
 White-eyed Duck (*Aythya australis*).
 Wood Duck or Maned Goose (*Chenonetta jubata*).
 Pink-eared Duck (*Malacorhynchus membranaceus*).

H. D. EVANS,
 Minister for Fisheries and Wildlife.

WILDLIFE CONSERVATION ACT 1950
 (AS AMENDED).

F. & W. 429/63.

THE Minister for Fisheries and Wildlife pursuant to the powers conferred by section 14 of the Wildlife Conservation Act 1950, does hereby declare an Open Season in respect of fauna of those species of wild duck described in the Schedule hereto, in all those parts of the State which lie within the boundaries of the South-West and Eucla Land Divisions as defined in section 28 of the Land Act 1933, for the period from Saturday 1 January 1984 until 13 January 1984 and for the period Monday 26 March 1984 until Saturday 31 December 1984 subject to the following conditions:

- 1. That the species of wild duck described in the Schedule hereto may not be taken except by landholders and leaseholders (or their nominated agents) on land which they own or occupy and is used for primary production which lies within the boundaries of the South-West and Eucla Land Divisions as defined in section 28 of the Land Act 1933, and on which the fauna mentioned are the cause of damage to primary production and water storage.
- 2. That a person shall not take or attempt to take that species of wild duck described in the Schedule hereto by any means other than a firearm licensed in accordance with the provisions of the Firearms Act 1973.
- 3. That a person shall not take for the purpose of keeping in captivity or for the purpose of aviculture or for commercial purposes, that species of wild duck described in the Schedule hereto.
- 4. That a person shall not receive or dispose of for commercial purposes that species of wild duck described in the Schedule hereto.
- 5. That a person shall not possess or transport that species of wild duck described in the Schedule hereto, unless at least one fully feathered wing is attached to the bird, and that the wing and plumage may be removed from the duck:

(a) when the duck is prepared for immediate cooking; and

(b) after the duck is taken to the residence of its owner for preservation.

- 6. A Wildlife Officer may, if after inspection of the property he considers it necessary, prohibit the taking of that species of wild duck described in the Schedule hereto on that property, until the landholder obtains a Damage License in accordance with the Wildlife Conservation Regulations and thereupon no persons shall taken those wild ducks on that property except under authority of a license.

Schedule.

Mountain Duck *Tadorna tadornoides*.

H. D. EVANS,
 Minister for Fisheries and Wildlife.

The public is informed that this Notice will be inoperative during the declared Duck Shooting Season, i.e. for the whole of Saturday 14 January 1984 to Sunday 25 March 1984 inclusive when conditions relating to that season will apply. Shooters during that period will need to hold a license to shoot declared game species. Immediately after the Duck Shooting Season, the above Open Season Notice permitting the shooting of Mountain Duck on private property will be reinstated.

WILDLIFE CONSERVATION ACT 1950.

F. & W. 49/48.

THE Minister for Fisheries and Wildlife, pursuant to the powers conferred by section 14 and 17B of the Wildlife Conservation Act 1950, does hereby declare as follows:

- (1) That the period from seven o'clock in the afternoon of Saturday, 14 January 1984 until one minute before midnight in the afternoon of Sunday, 25 March 1984, shall be an open season in respect of those species of wild duck in the Second Schedule and the Third Schedule hereto in those parts of the State which lie within the boundaries of the South West Division and Eucla Division, as defined in section 28 of the Land Act 1933 with the exception of those areas defined in the First Schedule hereto.
- (2) That the species of wild duck in the Second Schedule and the Third Schedule hereto are game species in all parts of the State in respect of which an open season on those species is declared by paragraph (1) of this notice.
- (3) That a person shall not take any wild duck of a species declared to be a game species under the Second Schedule and the Third Schedule hereto unless he has been granted a license under Regulation 21 of the Wildlife Conservation Regulations.
- (4) That a person shall not take any wild duck or the egg of any wild duck for the purpose of keeping it in captivity, or for the purpose of aviculture or for the purpose of sale.
- (5) That a person shall not sell any wild duck.
- (6) That a person shall not take any wild duck by any means other than a shotgun licensed pursuant to the Firearms Act 1973, and having a calibre of less than thirty-one fortieths of an inch of internal diameter (ten gauge).
- (7) That a person shall not take or attempt to take wild ducks from any boat, raft, launch or other type of boat which is powered by any type of motor or engine or which is propelled or towed by any means other than by hand.
- (8) That a person shall not take or attempt to take more than ten wild ducks of a species in the Second Schedule hereto in any one day of the open season.
- (9) That a person shall not have under his control or in his possession or keep in any cold store or any freezing chambers or other premises at any one time—

- (a) on opening day of the open season, more than ten wild ducks of a species in the Second Schedule hereto;
- (b) on any day other than opening day of the open season, more than twenty wild ducks of a species in the Second Schedule hereto.
- (10) That a person shall not possess or transport a wild duck unless at least one fully feathered wing is attached to the bird, and that the wing and plumage may be removed from the duck—
- (a) when the duck is prepared for immediate cooking, and
- (b) after the duck is taken to the residence of its owner for preservation.
- (11) That a person shall not take or attempt to take wild ducks of a species in the Second Schedule and the Third Schedule hereto between the hours of—
- (a) 8.00 p.m. and 6.00 a.m. on any day other than opening day of the open season, and
- (b) midnight and 7.00 p.m., and 8.00 p.m. and midnight on opening day of the open season,
- in those areas defined in the Fourth Schedule hereto.

First Schedule.

General Areas.

- (1) All nature reserves except those which may have been classified as shooting or hunting areas pursuant to the provisions of section 12A of the Wildlife Conservation Act 1950.
- (2) All cities and towns which lie within all municipal districts, within the meaning of the Local Government Act 1960.
- (3) All national parks, State forests, Crown land, timber reserves, town reservoirs and other areas where shooting is prohibited under the provisions of any other Act, Regulation or By-law.
- (4) The whole of the area within a radius of thirty-two kilometres of the General Post Office, Perth.
- (5) The whole of the municipal district of Rockingham.

Specific Areas.

Town of Albany.

The whole of the waters of Lake Seppings and all land within 400 metres of its shores.

Albany Shire.

The whole of the waters of Nanarup (or Taylor) Inlet and all land within 400 metres of its shores.

The whole of the waters of the King and Kalgan Rivers and all land within 400 metres of their banks.

The whole of the waters of Oyster and Princess Royal Harbours and all land within 400 metres of their shores.

The whole of Reserve 27157 adjoining the water catchment area in Cheyne Road.

The whole of the waters of Lake Powell (Grassmere) and all land within 400 metres of its shores.

Armadale-Kelmscott Shire.

The whole of Reserve A24781 (Lake Forrestdale).

Boyup Brook Shire.

The whole of the area within a radius of 4 kilometres of the Post Office at Boyup Brook.

Busselton Shire.

The whole of the waters of Vasse and Wonnerup Estuaries and all land within 400 metres of their shores.

The whole of the waters of the Vasse River and all land within 400 metres of its banks.

The whole of Reserve 31188, including the Sabina River from Bussell Highway downstream to the Vasse Estuary.

The whole of Reserve 27080 in the Broadwater.

Capel Shire.

All that portion of the Capel River between the Capel and Stirling bridges and all land within 400 metres of the river's bank.

Chittering Shire.

The whole of the waters of Lakes Needoonga and Chittering, and all land within 400 metres of their shores (Reserve 29538).

Corrigin Shire.

The whole of Reserves 12899 and 12900 (Paper Bark) at Nambadilling.

The whole of Reserve 30324 (Lake Kurrenkutten).

Dandaragan Shire.

The whole of Caro Swamp and all land within 1.6 kilometres of its shores.

Dardanup Shire.

The whole of the waters of that section of the Collie River from the junction of the Collie and Brunswick Rivers to a line drawn in a northerly direction across the river from the northeastern corner of Wellington Location 424 and including all land within twenty metres of the river between these points.

Denmark Shire.

All that part of Wilson Inlet situated between the low water mark at Ratcliffe Bay (Southern Ocean) and a line joining the southernmost extremity of Reserve 12344 and northeastern corner of Plantagenet Location 1828.

Donnybrook-Balingup Shire.

The whole of the area within a radius of 2.4 kilometres from the Post Office at Balingup.

Dumbleyung Shire.

All that portion of the Cobline River downstream from the eastern side of the bridge at the junction of Road 3375 and Road 323 (Oxley Road) to the prolongation eastwards of the southern boundary of Kojonup Location 3928 and all land within 400 metres of that part of the river's banks.

Gingin Shire.

The whole of the waters of Lake Nambung, Bambun and Mungala and all land within 400 metres of their shores (Reserve 24257).

The whole of Reserve 26756 including Wallering Swamp.

The whole of the waters of Lake Wannamal north of the easterly prolongation of the southern boundary of Location 2150 (Swan).

The whole of Swan Location 2117 and 3155 (approximately 3 kilometres north of Lake Wannamal).

Gnowangerup Shire.

The whole of the land and waters contained within Reserves 21646 and 21647 in the Wellstead and Beaufort Estuaries respectively.

Harvey Shire.

All those waters of the Leschenault Inlet extending southwards from a line drawn southeast from Waterloo Head (Belvedere), on the west foreshore to a point on the opposite foreshore and all land within 400 metres of the included foreshores.

The whole of the Harvey Catchment area.

The whole of Road number 9304 and that part of Benger Swamp east of Road number 9304 to Drain Reserve 26224.

All that section of the Collie River from the junction of the Collie and Brunswick Rivers to a line drawn in a northerly direction across the river from the north-eastern corner of Wellington Location 424 and including all land within twenty metres of the river between these points.

Mandurah Shire.

The whole of the area within a radius of 4.8 kilometres of the Post Office at Mandurah.

All that part of the Harvey Estuary lying south and southeast of a line drawn from the southernmost point of the eastern boundary of Murray Location 372 to the northernmost point of the western boundary of

Reserve 2990 and all land within 400 metres of that part of the included shoreline and further including the whole of Reserve A23756 and the whole of Murray Locations 1209 and 720.

All that part of the Harvey River from the prolongation eastwards of the southern boundary of Murray Location 720 to the confluence of that river with the Harvey Estuary and all land within 400 metres of that part of the river's banks.

Manjimup Shire.

All that part of the Lake Muir Nature Reserve (Reserve No. 31880) lying north and east of a line drawn from the northeastern corner of Nelson Location 1330 to the northernmost point of Nelson Location 9246.

Mundaring Shire.

The whole of the waters of Lake Leschenaultia and all land within 400 metres of its shores.

Murray Shire.

The whole of the area within a radius of 2.4 kilometres of the southwest corner of Murray Location 1532 including part of Peel Inlet and the mouths of the Serpentine and Murray Rivers.

All that portion of the Serpentine River from Road 8629 at the southern end of Goegrup (Willies) Lake to the confluence of that river with Peel Inlet and all land within 400 metres of the river bank.

The whole of the waters of Goegrup (Willies) Lake and all land within 400 metres of its shores.

The whole of Reserve 4990 on the east side of Peel Inlet.

The whole of Reserve 2707 on Robert Bay (south side of Peel Inlet).

The whole of Reserve 24036 on Austin Bay (south-east side of Peel Inlet).

The whole of Reserve 28087 (Nirimba Cay) in Peel Inlet.

The whole of Reserve 24739 and 2738 on the eastern shore of Harvey Estuary near Big Lake.

All that part of the Murray River downstream to its mouth from the Ravenswood Bridge and all land within 400 metres of its river banks.

All that part of the Harvey Estuary lying south and southeast of a line drawn from the southernmost point of the eastern boundary of Murray Location 372 to the northernmost point of the western boundary of Reserve 2990 and all land within 400 metres of that part of the included shoreline and further including the whole of Reserve A23756 and the whole of Murray Locations 1209 and 720.

All that part of the Harvey River from the prolongation eastwards of the southern boundary of Murray Location 720 to the confluence of that river with the Harvey Estuary and all that land within 400 metres of that part of the river's banks.

Northam and Toodyay Shires.

All that portion of the Avon River and all land within 400 metres of the river banks from the Northam Townsite downstream to the westernmost boundary of Avon Location 3.

Northampton Shire.

The whole of Reserve 28750 at the Murchison River Bridge.

All the waters of the Murchison River and that area of land within 400 metres of either side of the river from the river mouth upstream to Murchison House Homestead (plus the townsite of Kalbarri).

Rockingham Shire.

The whole of the municipal district of Rockingham, within the meaning of the Local Government Act 1960.

Swan-Guildford Shire.

The whole of the waters of Lake Jandabup and all land within 400 metres of its shores (Reserve 7349).

Tambellup Shire.

The whole of Reserve 25194 including Anderson Lake.

Wagin Shire.

The whole of the waters of Lake Wagin and all land within 400 metres of its shores (Reserve 13279).

Wanneroo Shire.

The whole of the Yanchep National Park.

The whole of the waters of Lake Joondalup and all land within 400 metres of its shores.

The whole of Reserve A24581 including Lake Nowergup.

Waroona Shire.

The whole of Reserve 22057 on the east side of Lake Preston.

All that part of the Harvey Estuary lying south and southeast of a line drawn from the southernmost point of the eastern boundary of Murray Location 372 to the northernmost point of the western boundary of Reserve 2990 and all land within 400 metres of that part of the included shoreline and further including the whole of Reserve A23756 and the whole of Murray Locations 1209 and 720.

All that part of the Harvey River from the prolongation eastwards of the southern boundary of Murray Location 720 to the confluence of that river with Harvey Estuary and all land within 400 metres of that part of the river's banks.

West Arthur Shire.

The whole of the waters of Lake Towerinning and all land within 400 metres of its shores (Reserve 24917).

Wickepin Shire.

The whole of the waters of Lake Yealering and all land within 400 metres of its shores.

The whole of the waters of Lake Toolibin and all land within 400 metres of its shores (Reserve A24556).

Woodanilling Shire.

The whole of the waters of Little Murapin Lake and all land within 400 metres of its shores (Reserve 24912).

The whole of the waters of Wardering Lake and all land within 400 metres of its shores (Reserve A17258).

Second Schedule.

Whistling Tree Duck (*Dendrocygna arcuata*).
 Plumed Tree Duck (*Dendrocygna eytoni*).
 Black Duck (*Anas superciliosa*).
 Chestnut Teal (*Anas castanea*).
 Grey Teal (*Anas gibberifrons*).
 Blue-winged Shoveler (*Anas rhynchotis*).
 White-eyed Duck (*Aythya australis*).
 Wood Duck or Maned Goose (*Chenonetta jubata*).
 Pink-eared Duck (*Malacorhynchus membranaceus*).

Third Schedule.

Mountain Duck (*Tadorna tadornoides*).

Fourth Schedule.

All that land being "A" Class Reserve 9838 shown on Lands and Surveys Plan 31/80 set apart for the purpose of Conservation of Flora and Fauna and known as Lake Wannamal.

All that land being Reserve 10472 shown on Lands and Surveys Plan 408/80 set apart for the purpose of Flora and Fauna and known as Coomelberrup Lake.

All that land known as Benger Swamp and all land within 1.6 kilometres of the high water mark of Benger Swamp.

H. D. EVANS,
 Minister for Fisheries and Wildlife.

AMENDMENT OF RESERVES.

Department of Lands and Surveys,
Perth, 16 December 1983.

HIS Excellency the Lieutenant-Governor and Administrator in Executive Council has been pleased to approve, under section 37 of the Land Act 1933 of the amendment of the following Reserves:—

File No. 1639/74.—No. 32777 (Neridup Location 405) "Conservation of Flora and Fauna" to exclude that portion now comprised in Neridup Location 498 as surveyed and shown bordered in green on Lands and Surveys Diagram 85659 and of its area being reduced to 8550.773 9 hectares accordingly. (Plan 424/80 B1 (Eld Road) in the Shire of Esperance.)

File No. 641/67.—No. 34575 (at Bencubbin) "Railway Purposes" to comprise Bencubbin Lot 271 as surveyed and shown bordered in red on Original Plan 15752 in lieu of Bencubbin Lot 253 and of its area being increased to 4 784 square metres accordingly. (Plan Bencubbin 2 000 12.31 (near Collins Street).)

File No. 1473/77.—No. 36197 (Canning Locations 3125 and 3214) "Public Recreation" to exclude that portion now comprised in Canning Location 3376 as surveyed and shown bordered in green on Lands and Surveys Diagram 85572 and of its area being reduced to 2.2127 hectares accordingly. (Plan Perth 2 000 19.14 (Southdown Place) in the City of Gosnells.)

B. L. O'HALLORAN,
Under Secretary for Lands.

CANCELLATION OF RESERVE No. 26517.

Department of Lands and Surveys
Perth, 16 December 1983.

File No. 1994/60.

HIS Excellency the Lieutenant-Governor and Administrator in Executive Council has been pleased to approve, under section 37 of the Land Act 1933 of the cancellation of Reserve No. 26517 (Roe Location 2377) "Wheat Storage". (Plan Chidnup 1:50 000 (Muncaster Road in the Shire of Lake Grace).)

B. L. O'HALLORAN
Under Secretary for Lands.

FORFEITURES.

THE following leases and licences together with all rights, title and interest therein have this day been forfeited to the Crown under the Land Act 1933 for the reasons stated.

Name; Lease or Licence; District; Reason; Corres. No.;
Plan.

Panorama Homes Pty Ltd; 338/15569; Kalgoorlie Lot 3772; Non Payment of Instalments; 2007/981; Kalgoorlie-Boulder 28.40.

Panorama Homes Pty Ltd; 338/15571; Kalgoorlie Lot 3784; Non Payment of Instalments; 2019/981; Kalgoorlie-Boulder 28.40.

Panorama Homes Pty Ltd; 338/15572; Kalgoorlie Lot 3785; Non Payment of Instalments; 2020/981; Kalgoorlie-Boulder 28.40.

B. L. O'HALLORAN,
Under Secretary for Lands.

LAND ACT 1933.

Land Release.

Department of Lands and Surveys,
Perth, 16 December 1983.

Corres. 2219/60.

HIS Excellency the Lieutenant-Governor and Administrator in Executive Council has been pleased to approve, under section 45A of the Land Act 1933 of Avon Location 28780 being made available to adjoining holders only for "Rural Purposes" at the purchase price of seven hundred dollars (\$700.00) subject to the following conditions:

The location shall be fully cultivated and sown to pasture and fenced on the external boundaries to the satisfaction of the Minister for Lands and Surveys, within two (2) years from the date of the first instalment of purchase money.

If the above condition has not been complied with in the time prescribed the land may be absolutely forfeited together with all purchase money and fees that may have been paid.

A deposit of 10% of the purchase price is payable on application and the balance of purchase money shall be paid within twelve (12) months of the date of approval of application by four (4) equal quarterly instalments on the first days of January, April, July and October. The first instalment of purchase money shall become due and payable on the first day of the quarter next following the date of approval of the application the Crown Grant fee being payable with the last instalment of purchase money.

On payment of the first instalment of purchase money a licence will be available, upon which a mortgage can be registered. A Crown Grant (freehold) will not issue until the purchaser has complied with the cultivation and fencing condition.

Applications accompanied by a deposit of seventy dollars (\$70.00) must be lodged at the Department of Lands and Surveys, Perth on or before Wednesday, 18 January 1984.

All applications lodged on or before the closing date will be treated as having been received on that date; if there are more applications than one for the location, the application to be granted will be decided by the Land Board.

(Public Plan Spencers Brook 19.10 and 20.10. Area 1 811 square metres.)

B. L. O'HALLORAN,
Under Secretary for Lands.

BUSH FIRES REGULATIONS 1954.

Shire of Victoria Plains.

IT is hereby notified that, within the Shire of Victoria Plains, the following are public holidays to which Regulation 38C does not apply:

Monday 26 December 1983.

Tuesday 27 December 1983.

Monday 2 January 1984.

Dated this 9th day of December, 1983.

F. B. COOPER,
Shire Clerk.

TOWN PLANNING AND DEVELOPMENT ACT 1928 (AS AMENDED).

Advertisement of Approved Town Planning Scheme Amendment.

City of Canning Town Planning Scheme No. 16—Amendment No. 277.

T.P.B. 853/2/16/18, Pt. 277.

IT is hereby notified for public information, in accordance with section 7 of the Town Planning and Development Act 1928 (as amended) that the Minister for Planning approved the City of Canning Town Planning Scheme Amendment on 8 December 1983 for the purpose of rezoning Part Lots 58, 59 and 60 Canning Location 2, Nos. 14-18 Bedford Street, Bentley from "S.R.2" to "G.R.4 (RESTRICTED)" for Group Housing Development, as depicted on the amending plan adopted by the Council on 14 June 1982.

E. TACOMA,
Mayor.

N. I. DAWKINS,
Town Clerk.

**TOWN PLANNING AND DEVELOPMENT
ACT 1928 (AS AMENDED).**

Advertisement of Approved Town Planning
Scheme Amendment.

City of Fremantle Town Planning Scheme
No. 2—Amendment No. 120.

T.P.B. 853/2/5/4, Pt. 120.

IT is hereby notified for public information, in accordance with section 7 of the Town Planning and Development Act 1928 (as amended) that the Minister for Planning approved the City of Fremantle Town Planning Scheme Amendment on 8 December 1983 for the purpose of including in Part III—Zones, after section 3.8, the following:—

3.9 Notwithstanding the provisions of Table 1 of this Scheme, Council may, at its discretion, permit the following uses within the boundaries of Lot 23 of Fremantle Sub Lot 129, corner of Minilya Avenue and Watkins Street, Hilton—

- (i) 6 residential units;
- (ii) a Place of Public Worship.

W. A. MCKENZIE,
Mayor.

I. F. KINNER,
Town Clerk.

**TOWN PLANNING AND DEVELOPMENT
ACT 1928 (AS AMENDED).**

Advertisement of Approved Town Planning
Scheme Amendment.

Town of Claremont Town Planning
Scheme—Amendment No. 86.

T.P.B. 853/2/2/1, Pt. 86.

IT is hereby notified for public information, in accordance with section 7 of the Town Planning and Development Act 1928 (as amended) that the Minister for Planning approved the Town of Claremont Town Planning Scheme Amendment on 8 December 1983 for the purpose of—

- (a) Including Lots 2 and 3 Davies Road in Special Zone (Restricted Use).
- (b) Adding to Section 2 of the Schedule of Clause 3.7.6, the following—

Particulars of Land	Restricted Use
Lots 2 and 3 of Swan Location 429 Davies Road, Claremont.	Construction of Six single storey Aged Persons Homes designed in accordance with the following criteria.
	Setbacks
	Front—7.5 m minimum
	Rear—6 m minimum
	Sides—1.5 m minimum
	Minimum Number Carparking Spaces
	4
	Minimum Open Space (Total Percentage of Site 50%)

- (c) Amending the Scheme Map accordingly.

B. H. HOUSTON,
Mayor.

D. H. TINDALE,
Town Clerk.

**TOWN PLANNING AND DEVELOPMENT ACT
1928 (AS AMENDED).**

Notice that a Town Planning Scheme Amendment has been Prepared and is Available for Inspection.

Town of Geraldton Town Planning Scheme No. 1—
Amendment No. 18.

T.P.B. 853/3/2/1, Pt. 18.

NOTICE is hereby given that the Town of Geraldton in pursuance of its powers under the Town Planning and Development Act 1928 (as amended) has prepared a Town Planning Scheme amendment for the purpose of amending the zonings of Part Lots 104 to 110 and Lots 111 to 113 inclusive Charles Street and Crowther Street, Bluff Point from Area 16 (Recreational Governmental and Institutional) to Area 2 (Residential) and the zoning of Lot 103 and the balance of Lots 104 to 110 from Area 16 (Recreational Governmental and Institutional) to Area 17 (Natural Bushland).

All plans and documents setting out and explaining the amendment have been deposited at Council Offices, Cathedral Avenue, Geraldton and will be open for inspection without charge during the hours of 10.00 a.m. to 4.00 p.m. on all days of the week except Saturdays, Sundays and Public Holidays until and including 16 March 1984.

The plans and documents have also been deposited at the office of the Town Planning Department, Perth and will similarly be open for inspection for the same period between the hours of 10 a.m. and 4 p.m.

Any person who desires to make a submission on the amendment should make the submission in writing in the form prescribed by the regulations and lodge it with the Town Clerk, Town of Geraldton, P.O. Box 101, Geraldton, W.A. 6530, on or before 16 March 1984.

G. K. SIMPSON,
Town Clerk.

**TOWN PLANNING AND DEVELOPMENT ACT
1928 (AS AMENDED).**

Notice that a Town Planning Scheme Amendment has been Prepared and is Available for Inspection.

Shire of Boulder Kalgoorlie-Boulder Joint Town
Planning Scheme—Amendment No. 36.

T.P.B. 853/11/3/2, Pt. 36.

NOTICE is hereby given that the Shire of Boulder in pursuance of its powers under the Town Planning and Development Act 1928 (as amended) has prepared a Town Planning Scheme amendment for the purpose of including a new zone—"Special Residential Zone"—with appropriate notation in the Scheme Map Legend and appropriate provisions in the Scheme Text.

All plans and documents setting out and explaining the amendment have been deposited at Council Offices, Davidson Street, Kalgoorlie and will be open for inspection without charge during the hours of 9.00 a.m. to 5.00 p.m. on all days of the week except Saturdays, Sundays and Public Holidays until and including 14 February 1984.

The plans and documents have also been deposited at the office of the Town Planning Department, Perth and will similarly be open for inspection for the same period between the hours of 10 a.m. and 4 p.m.

Any person who desires to make a submission on the amendment should make the submission in writing in the form prescribed by the regulations and lodge it with the Shire Clerk, Shire of Boulder, P.O. Box 42, Boulder, W.A. 6430, on or before 14 February 1984.

R. G. HADLOW,
Shire Clerk.

**TOWN PLANNING AND DEVELOPMENT ACT
1928 (AS AMENDED).**

Notice that a Planning Scheme has been Prepared and is Available for Inspection.

Shire of Boyup Brook Town Planning Scheme No. 1—
Boyup Brook and Environs.

T.P.B. 853/6/19/1.

NOTICE is hereby given that the Shire of Boyup Brook in pursuance of its powers under the Town Planning and Development Act 1928 (as amended), has prepared a Planning Scheme with reference to the whole of the area contained within the inner edge of the broken black line on the Land Use Maps and Scheme Maps adopted by Resolution of the Council on 21 October 1983, for the purpose of—

- (a) to reserve land for public purposes;
- (b) to zone land for various purposes;
- (c) to introduce various land use and development controls to promote planned use and development of land, environmental qualities and natural beauty of area;
- (d) to encourage growth and expansion of Town by providing for residential and industrial purposes and consolidation of commercial centre;

- (e) to protect potential of agricultural land for primary production and to reduce dangers to traffic using major routes into the Town;
- (f) to provide for co-ordinated progressive subdivision of Lots 184, 185 and 186 and adjoining Knapp/Gibbs Streets and Terry Road by introducing a Guided Development Area Plan;
- (g) to make provision for other matters authorised by the enabling Act.

All plans and documents setting out and explaining the Planning Scheme have been deposited at Council Offices, Abel Street, Boyup Brook and will be open for inspection without charge during the hours of 9.00 a.m. to 4.00 p.m. on all days of the week except Saturdays, Sundays and Public Holidays, until and including 16 March 1984.

The maps and other documents have also been deposited at the office of the Town Planning Department, Perth, and will similarly be open for inspection for the same period between the hours of 10 a.m. and 4 p.m.

Any person who desires to make a submission on the Planning Scheme should make the submission in writing in the form prescribed by the regulations and lodge it with the Shire Clerk, Shire of Boyup Brook, P.O. Box 2, Boyup Brook, W.A. 6244 on or before 16 March 1984.

A. J. R. DOUST,
Shire Clerk.

**TOWN PLANNING AND DEVELOPMENT ACT
1928 (AS AMENDED).**

Notice that a Town Planning Scheme Amendment has been Prepared and is Available for Inspection.

Shire of Harvey Town Planning Scheme
No. 10—Amendment No. 1.

T.P.B. 853/6/12/14 Pt. 1.

NOTICE is hereby given that the Shire of Harvey in pursuance of its powers under the Town Planning and Development Act 1928 (as amended) has prepared a Town Planning Scheme amendment for the purpose of changing the words "Development Area" wherever they appear in the Scheme Text, to "Outline Planning Area".

All plans and documents setting out and explaining the amendment have been deposited at Council Offices, Harvey and will be open for inspection without charge during the hours of 9.00 a.m. to 4.00 p.m. on all days of the week except Saturdays, Sundays and Public Holidays until and including 6 January 1984.

The plans and documents have also been deposited at the office of the Town Planning Department, Perth and will similarly be open for inspection for the same period between the hours of 10 a.m. and 4 p.m.

Any person who desires to make a submission on the amendment should make the submission in writing in the form prescribed by the regulations and lodge it with Shire Clerk, Shire of Harvey, P.O. Box 163, Harvey, W.A. 6220 on or before 6 January 1984.

L. A. VICARY,
Shire Clerk.

**TOWN PLANNING AND DEVELOPMENT ACT
1928 (AS AMENDED).**

Advertisement of Approved Town Planning
Scheme Amendment.

Shire of Denmark Town Planning Scheme
No. 2—Amendment No. 7.

T.P.B. 853/5/7/2 Pt. 7.

IT is hereby notified for public information, in accordance with section 7 of the Town Planning and Development Act 1928 (as amended) that the Minister for Planning approved the Shire of Denmark Town Planning Scheme Amendment on 8 December 1983 for the purpose of rezoning from "Parks and Recreation" to "Rural" Plantagenet Location 5434.

T. CYSTER,
President.
G. McCUTCHEON,
Shire Clerk.

**TOWN PLANNING AND DEVELOPMENT ACT
1928 (AS AMENDED).**

Shire of Carnarvon Interim Development Orders
Nos. 10 and 11.

T.P.B. 26/10/2/1.

NOTICE is hereby given that His Excellency the Lieutenant-Governor and Administrator in Executive Council has approved of the extension for 12 months from 26 February 1984 of the Shire of Carnarvon Interim Development Orders Nos. 10 and 11 pursuant to the provisions of section 7B of the Town Planning and Development Act 1928 (as amended).

R. MAIR,
Secretary,
Town Planning Board.

**TOWN PLANNING AND DEVELOPMENT ACT
1928 (AS AMENDED).**

Advertisement of Approved Town Planning
Scheme Amendment.

Shire of Kalamunda District Planning
Scheme—Amendment No. 143.

T.P.B. 853/2/24/13 Pt. 143.

IT is hereby notified for public information, in accordance with section 7 of the Town Planning and Development Act 1928 (as amended) that the Minister for Planning approved the Shire of Kalamunda Town Planning Scheme Amendment on 8 December 1983 for the purpose of re-zoning Lots 32 to 35 inclusive Swan Locations 1123 and 1124 Holmes Road, Forrestfield from Rural to Special Rural Zone, and including relevant provisions in Appendix E of the Text as detailed in the Schedule annexed hereto.

P. J. MARGORAN,
Acting President.

E. H. KELLY,
Shire Clerk.

Schedule.

Amendment No. 143.

The Kalamunda Shire Council, under and by virtue of the powers conferred upon it in that behalf by the Town Planning and Development Act 1928 (as amended), and the Metropolitan Region Town Planning Scheme Act 1959 (as amended), hereby amends the above Town Planning Scheme by re-zoning Lots 32 to 35 inclusive Swan Locations 1123 and 1124, Holmes Road, Forrestfield from Rural to Special Rural Zone, and inserting in Appendix E the following:—

(a)	(b)
Special Rural Zone Area No. 28 [Holmes Road (north) area Forrestfield] Swan Locations 1123 and 1124.	(1) Subdivision of Special Rural Zone Area No. 28 to be generally in accordance with Plan of Subdivision No. 28. (2) (a) With Special Rural Zone Area No. 28 the following uses are permitted (P): Dwelling House, Public Parks, Recreation Grounds, Botanical Gardens. (b) The following uses are not permitted unless specific approval is granted by Council (AA): Home Occupation, Public Utility, Rural Pursuits, Stables, Nursery Garden. (c) All other uses not mentioned under (a) and (b) above are not permitted (X). (3) A reticulated public water supply shall be provided to all lots of less than 2 hectares as a condition of subdivisional approval.

TOWN PLANNING AND DEVELOPMENT
ACT 1928 (AS AMENDED).

Notice that a Town Planning Scheme Amendment has been Prepared and is Available for Inspection.

Shire of Murray Town Planning Scheme
No. 1—Amendment No. 21.

T.P.B. 853/6/16/1, Pt. 21.

NOTICE is hereby given that the Shire of Murray in pursuance of its powers under the Town Planning and Development Act 1928 (as amended) has prepared a Town Planning Scheme amendment for the purpose of rezoning reserve 23799 from Public Use (Public Administration) to Town Centre.

All plans and documents setting out and explaining the amendment have been deposited at Council Offices, Pinjarra Road, Pinjarra and will be open for inspection without charge during the hours of 9.00 a.m. to 4.00 p.m. on all days of the week except Saturdays, Sundays and Public Holidays until and including 20 January 1984.

The plans and documents have also been deposited at the office of the Town Planning Department, Perth and will similarly be open for inspection for the same period between the hours of 10 a.m. and 4 p.m.

Any person who desires to make a submission on the amendment should make the submission in writing in the form prescribed by the regulations and lodge it with the Shire Clerk, Shire of Murray, P.O. Box 21, Pinjarra, W.A. 6208, on or before 20 January 1984.

B. M. BAKER,
Shire Clerk.

TOWN PLANNING AND DEVELOPMENT
ACT 1928 (AS AMENDED).

Notice that a Town Planning Scheme Amendment has been Prepared and is Available for Inspection.

Shire of Wagin Town Planning Scheme
No. 1—Amendment No. 8.

T.P.B. 853/5/16/1, Pt. 8.

NOTICE is hereby given that the Shire of Wagin in pursuance of its powers under the Town Planning and Development Act 1928 (as amended) has prepared a

Town Planning Scheme amendment for the purpose of rezoning Wagin Town Lots 53, 54 and 55, Trent Street, Wagin from "Public Purposes" to "Public Buildings".

All plans and documents setting out and explaining the amendment have been deposited at Council Offices, Arthur Road, Wagin and will be open for inspection without charge during the hours of 9.00 a.m. to 4.00 p.m. on all days of the week except Saturdays, Sundays and Public Holidays until and including 20 January 1984.

The plans and documents have also been deposited at the office of the Town Planning Department, Perth and will similarly be open for inspection for the same period between the hours of 10 a.m. and 4 p.m.

Any person who desires to make a submission on the amendment should make the submission in writing in the form prescribed by the regulations and lodge it with the Shire Clerk, Shire of Wagin, P.O. Box 200, Wagin, W.A. 6315, on or before 20 January 1984.

K. LEECE,
Shire Clerk.

CORRIGENDUM.

TOWN PLANNING AND DEVELOPMENT
ACT 1928 (AS AMENDED).

Advertisement of Approved Town Planning
Scheme Amendment.

Shire of Swan Town Planning Scheme
No. 1—Amendment No. 118.

T.P.B. 853/2/21/1, Pt. 118.

IT is hereby notified for public information that the notice under the above Amendment No. 118 published at page 4753 of the *Government Gazette* No. 93 dated 2 December 1983, contained an error which is now corrected as follows:

For the words "Intensive Horticulture"
read

"Intensive Horticultural".

R. F. COFFEY,
Shire Clerk.

PUBLIC WORKS DEPARTMENT

Tenders, closing at West Perth, at 2.30 p.m. on the dates mentioned hereunder, are invited for the following projects. Tenders are to be addressed to the Minister (either for Works or for Water Resources as indicated on the tender document).

C/- Contract Office,
Public Works Department,
Dumas House,
2 Havelock Street,
West Perth. Western Australia 6005.

and are to be endorsed as being a tender for the relevant project.

The highest, lowest, or any tender will not necessarily be accepted.

Contract No.	Project	Closing Date	Tender Documents now available at
23487	Geraldton Police Station—Additions and Alterations Tender Documents Available 30/11/83	20/12/83	P.W.D., West Perth P.W.D., A.D., Geraldton
23488	Manjimup Offices for Water Supply—Demolition of existing small office, garage and erection of new building	20/12/83	P.W.D., West Perth P.W.D., A.D., Bunbury
23489	Bunbury Courthouse and Government Offices—Courtroom Cabinetwork	20/12/83	P.W.D., A.D., Bunbury P.W.D., A.D., Bunbury
23490	Bunbury Courthouse and Government Offices—Courtroom Ceilings	20/12/83	P.W.D., West Perth P.W.D., A.D., Bunbury
23491	Augusta Water Supply—2 500 m ³ reinforced Concrete Tank	10/1/84	P.W.D., West Perth
23492	Kalgoorlie Primary School—Upgrade and resurface existing Bitumen Paved areas	Amended to 20/12/83	P.W.D., West Perth P.W.D., A.D., Kalgoorlie
23493	Manjimup Sewerage Reticulation Area No. 6A—PVC Gravity Sewers Schedule of Rates Contract	10/1/84	P.W.D., West Perth
23494	Mt. Margaret Aboriginal Community 27 m ³ F.R.P. Water Storage Tank on 10 m Stand—Supply and Erect	10/1/84	P.W.D., West Perth
23495	Eastern Goldfields (Boulder) Public Health facilities—Alterations and Additions—Mechanical Services	10/1/84	P.W.D., West Perth P. W. D., A.D., Kalgoorlie

PUBLIC WORKS DEPARTMENT—*continued.*

Contract No.	Project	Closing Date	Tender Documents now available at
23496	Education Department Head Office—Direction Signs	10/1/84	P.W.D., West Perth
23497	Geraldton Police Station—Air Conditioning	17/1/84	P.W.D., West Perth
23498	Alexander Library Building—Perth Cultural Centre—Painting and Decorating Doc. 27.1	17/1/84	P.W.D., A.D., Geraldton P.W.D., West Perth
23499	Busselton Research Station—New Office and Post Mortem Room	24/1/84	P.W.D., West Perth P.W.D., A.D., Bunbury
23500	Kwinana Senior High School—External Repairs and Renovations	10/1/84	P.W.D., West Perth
23501	Woodvale Wildlife Research Centre—New Laboratory and Library Blocks Electrical Installation 1983/84	24/1/84	P.W.D., West Perth
23502	Transportable Pre-Primary Centres 1983/84—Erection of Units	10/1/84	P.W.D., West Perth
23503	Brookton District High School—Internal and External Repairs and Renovations	10/1/84	P.W.D., West Perth P.W.D., A.D., Northam
23504	Forrestfield Primary School—Internal and External Repairs and Renovations	10/1/84	P.W.D., West Perth
23505	Gooseberry Hill Primary School—Internal and External Repairs and Renovations	10/1/84	P.W.D., West Perth
23506	Allenswood (Greenwood) Primary School—External and Internal Repairs and Renovations	10/1/84	P.W.D., West Perth
23507	Koondoola Primary School—External and Internal Repairs and Renovations	10/1/84	P.W.D., West Perth
23508	Boulder—Eastern Goldfields Public Health Facility—Electrical Installation (Nominated Sub Contract)	10/1/84	P.W.D., West Perth P.W.D., A.D., Kalgoorlie
ADQ 5228	Fitzroy Crossing Special Aboriginal School Supply and Install Carpet and Take-up of Existing Floorcoverings	10/1/84	P.W.D., A.D., Furniture Office 2nd Floor, Rm 223 2 Havelock Street, West Perth 6005 P.W.D., A.D., District Supervisor Loch Street, Derby W.A. 6728

ACCEPTANCE OF TENDERS

Contract No.	Project	Contractor	Amount
23472	Wiluna Community and Child Health Clinic	Durabilt Homes	\$ 88 196
23462	Bunbury Technical College Modifications to Buildings—Electrical Services	O'Donnell Griffin	43 367
23475	Transportable Manual Arts Units 1983/84	Premier Factory Built Homes	113 728
23426	Broome Hospital—Re-Development Stage 1—Phase 2—Electrical Services	Electro-Build	61 278

K. T. CADEE,
Under Secretary for Works.

COUNTRY AREAS WATER SUPPLY
ACT 1947-1982.

Dampier Water Supply.
Notice of Acquisition.

P.W.W.S. 1911/82.

THE Minister for Water Resources under the provisions of section 39A (1) of the Country Areas Water Supply Act 1947-1982 at the request of Hamersley Iron Pty Limited has with the approval of His Excellency the Lieutenant-Governor and Administrator by and with the advice and consent of the Executive Council acquired that part of the water works of Hamersley Iron Pty. Limited comprising the boundary service pipes, fittings and meters through which water is conveyed from the reticulation pipes of Hamersley Iron Pty. Limited to the land shown coloured blue on Plan P.W.D. W.A. 54464-1-2 and as detailed on the list appended thereto.

K. T. CADEE,
Under Secretary for Works.

COUNTRY TOWNS SEWERAGE
ACT 1948-1982.

Dampier Sewerage.
Notice of Acquisition.

P.W.W.S. 1912/82.

THE Minister for Water Resources under the provisions of section 11 (3) of the Country Towns Sewerage Act 1948-1982 at the request of Hamersley Iron Pty. Limited has with the approval of His Excellency the Lieutenant-Governor and Administrator by and with the advice and consent of the Executive Council acquired that part of the sewerage works of Hamersley Iron Pty. Limited comprising the boundary connections through which sewage is conveyed to the sewers of Hamersley Iron Pty. Limited from drains located within the land shown coloured blue on Plan P.W.D. W.A. 54464-2-2 and as detailed on the list appended thereto.

K. T. CADEE,
Under Secretary for Works.

COUNTRY AREAS WATER SUPPLY
ACT 1947-1982.Paraburdoo Water Supply.
Notice of Acquisition.

P.W.W.S. 1913/82.

THE Minister for Water Resources under the provisions of section 39A (1) of the Country Areas Water Supply Act 1947-1982 at the request of Hamersley Iron Pty. Limited has with the approval of His Excellency the Lieutenant-Governor and Administrator by and with the advice and consent of the Executive Council acquired that part of the water works of Hamersley Iron Pty. Limited comprising the boundary service pipes, fittings and meters through which water is conveyed from the reticulation pipes of Hamersley Iron Pty. Limited to the land shown coloured blue on Plan P.W.D. W.A. 54465-1-2 and as detailed on the list appended thereto.

K. T. CADEE,
Under Secretary for Works.COUNTRY AREAS WATER SUPPLY
ACT 1947-1982.Tom Price Water Supply.
Notice of Acquisition.

P.W.W.S. 1915/82.

THE Minister for Water Resources under the provisions of section 39A (1) of the Country Areas Water Supply Act 1947-1982 at the request of Hamersley Iron Pty. Limited has with the approval of His Excellency the Lieutenant-Governor and Administrator by and with the advice and consent of the Executive Council acquired that part of the water works of Hamersley Iron Pty. Limited comprising the boundary service pipes, fittings and metres through which water is conveyed from the reticulation pipes of Hamersley Iron Pty. Limited to the land shown coloured blue on Plan P.W.D. W.A. 54466-1-2 and as detailed on the list appended thereto.

K. T. CADEE,
Under Secretary for Works.COUNTRY TOWNS SEWERAGE
ACT 1948-1982.Paraburdoo Sewerage.
Notice of Acquisition.

P.W.W.S. 1914/82.

THE Minister for Water Resources under the provisions of section 11 (3) of the Country Towns Sewerage Act 1948-1982 at the request of Hamersley Iron Pty. Limited has with the approval of His Excellency the Lieutenant-Governor and Administrator by and with the advice and consent of the Executive Council acquired that part of the sewerage works of Hamersley Iron Pty. Limited comprising the boundary connections through which sewage is conveyed to the sewers of Hamersley Iron Pty. Limited from drains located within the land shown coloured blue on Plan P.W.D. W.A. 54465-2-2 and as detailed on the list appended thereto.

K. T. CADEE,
Under Secretary for Works.COUNTRY TOWNS SEWERAGE
ACT 1948-1982.Tom Price Sewerage.
Notice of Acquisition.

P.W.W.S. 1916/82.

THE Minister for Water Resources under the provisions of section 11 (3) of the Country Towns Sewerage Act 1948-1982 at the request of Hamersley Iron Pty. Limited has with the approval of His Excellency the Lieutenant-Governor and Administrator by and with the advice and consent of the Executive Council acquired that part of the sewerage works of Hamersley Iron Pty. Limited comprising the boundary connections through which sewage is conveyed to the sewers of Hamersley Iron Pty. Limited from drains located within the land shown coloured blue on Plan P.W.D. W.A. 54466-2-2 and as detailed on the list appended thereto.

K. T. CADEE,
Under Secretary for Works.*Main Roads Act 1930 (as amended); Public Works Act 1902 (as amended)*

M.R.D. 41/124-D

NOTICE OF INTENTION TO TAKE OR RESUME LAND

THE Minister for Works hereby gives notice, in accordance with the provisions of Section 17(2) of the Public Works Act 1902 as amended, that it is intended to take or resume under Section 17(1) of that Act the pieces or parcels of land described in the Schedule hereto and being all in the Rockingham District, for the purpose of the following public works namely, widening of Bunbury Highway (40.12-42.39 SLK section) and that the said pieces or parcels of land are marked off on Plan M.R.D. W.A. 8225-87 which may be inspected at the office of the Commissioner of Main Roads, Waterloo Crescent, East Perth.

SCHEDULE

No.	Owner or Reputed Owner	Occupier or Reputed Occupier	Description	Area (approx.)
1.	George Martin Lillis	G. M. Lillis	Portion of Peel Estate Lot 885 being part of Lot 3 on Plan 7531 and being part of the land comprised in Certificate of Title Volume 1361 Folio 916	544 m ²
2.	Phillip Brian Ferguson and Marjorie Susan Ferguson	P. B. & M. S. Ferguson	Portion of Peel Estate Lot 885 and being part of Lot 4 on Plan 7531 and being part of the land comprised in Certificate of Title Volume 1273 Folio 287	1 509 m ²
3.	William Frederick Harry and Joyce Kathleen Harry	W. F. & J. K. Harry	Portion of Peel Estate Lot 885 and being part of Lot 5 on Plan 7531 and being part of the land comprised in Certificate of Title Volume 40 Folio 128A	1 428 m ²
4.	Nicola Germinario	N. Germinario	Portion of Peel Estate Lot 885 and being part of Lot 6 on Plan 7531 and being part of the land comprised in Certificate of Title Volume 1255 Folio 811	1 452 m ²
5.	Gregory Rory Symonds	G. R. Symonds	Portion of Peel Estate Lot 885 and being part of Lot 7 on Plan 7531 and being part of the land comprised in Certificate of Title Volume 1305 Folio 786	1 429 m ²
6.	Eric William Pateman	E. W. Pateman	Portion of Peel Estate Lot 889 and being part of Lot 8 on Plan 7531 and being part of the land comprised in Certificate of Title Volume 1305 Folio 785	969 m ²

Schedule—*continued*

No.	Owner or Reputed Owner	Occupier or Reputed Occupier	Description	Area (approx.)
7.	Peter Giles Graham and Robin Grace Graham	P. G. & R. G. Graham	Portion of Peel Estate Lot 889 and being part of Lot 9 on Plan 7531 and being part of the land comprised in Certificate of Title Volume 105 Folio 36A	1 552 m ²
8.	Cornelis Langeweg	C. Langeweg	Portion of Peel Estate Lot 890 and being part of Lot 1 on Diagram 27231 and being part of the land comprised in Certificate of Title Volume 1274 Folio 833	1 926 m ²
9.	Stanislaw Kwiatkowski	S. Kwiatkowski	Portion of Peel Estate Lot 890 and being part of Lot 2 on Diagram 27231 and being part of the land comprised in Certificate of Title Volume 1315 Folio 487	2 120 m ²
10.	Joyce Thelma French	J. T. French	Portion of Peel Estate Lot 893 and being part of Lot 54 on Diagram 29903 and being part of the land comprised in Certificate of Title Volume 1315 Folio 486	965 m ²
11.	Antonio La Piano and Carmelo Girbino (tenants in common in one undivided half share)	A. La Piano & C. Girbino	Portion of Peel Estate Lot 894 and being part of the land comprised in Certificate of Title Volume 1282 Folio 683	2 094 m ²
12.	Michael Kinsella and Nina Maree Jones as Executors of the Will of Ada May Dyson (one undivided half share)	M. Kinsella & N. M. Jones	Portion of Peel Estate Lot 894 and being part of the land comprised in Certificate of Title Volume 1282 Folio 684	2 094 m ²
13.	Raymond Edwin Davies and Margaret Ann Davies	R. E. & M. A. Davies	Portion of Peel Estate Lot 898 and being part of the land comprised in Certificate of Title Volume 1431 Folio 691	1 435 m ²
14.	Mininiup Farm Pty. Ltd.	Mininiup Farm Pty. Ltd.	Portion of Peel Estate Lot 901 and being part of the land comprised in Certificate of Title Volume 1434 Folio 811	1 250 m ²

Dated this 14th day of December 1983.

D. R. WARNER,
Secretary, Main Roads.

M.R.D. 41/36-10 & 41/36-11, 60/1986

Main Roads Act 1930 (as amended); Public Works Act 1902 (as amended)

NOTICE OF INTENTION TO TAKE OR RESUME LAND

THE Minister for Works hereby gives notice, in accordance with the provisions of Section 17(2) of the Public Works Act 1902 as amended, that it is intended to take or resume under Section 17(1) of that Act the pieces or parcels of land described in the Schedule hereto and being all in the Cockburn District, for the purpose of the following public works namely, future realignment and extension of Salpietro Street to Barrington Street, and that the said pieces or parcels of land are marked off on Plan M.R.D. W.A. 8325-124 & 8225-4-1 which may be inspected at the office of the Commissioner of Main Roads, Waterloo Crescent, East Perth.

SCHEDULE

No.	Owner or Reputed Owner	Occupier or Reputed Occupier	Description	Area (approx.)
1.	Marijan Erceg	M. Erceg	Portion of Cockburn Sound Location 561 and being part of Lot 87 on Plan 3186 and being part of the land comprised in Certificate of Title Volume 1140 Folio 66	1 600 m ²
2.	Vinko Dropulich and Darinka Dropulich	V. & D. Dropulich	Portion of Cockburn Sound Location 561 and being part of Lot 17 on Diagram 26022 and being part of the land comprised in Certificate of Title Volume 1281 Folio 74	1 334 m ²

Dated this 14th day of December 1983.

D. R. WARNER,
Secretary, Main Roads.METROPOLITAN WATER AUTHORITY ACT
1982.NOTICE OF DECLARATION OF MAIN DRAIN
AND NOTICE OF CANCELLATION OF DECLARATION OF MAIN DRAIN.

Bull Creek Main Drain and Branch Drains—Leeming, Murdoch, Jandakot, Canning Vale, North Lake and Bibra Lake.

M.W.A. 487046/79.

MADE by the Metropolitan Water Authority pursuant to section 100 (6).

1. Notice is hereby given that as from 16 February 1984 the proposed main drains of which the routes, points of commencement, and points of termination, are shown on the plan in the Schedule hereto, shall be main drains known as:

- (a) Bull Creek Main Drain—point of commencement A (including compensating basin) and point of termination B.
- (b) Aulberry Parade Branch Drain—point of commencement C (including compensating basin) and point of termination D (including compensating basin).

(c) Envall Way Branch Drain—point of commencement E and point of termination F.

2. The proposed main drains will comprise of underground pipelines varying in diameter from 375 mm to 1200 mm, three compensating basins, a pump station, structures, manholes and all other works and apparatus connected therewith. The proposed main drains, of which construction is substantially complete, are being provided to dispose of surplus water from the catchment of the drains.

3. A person who is aggrieved by this proposal or who alleges that any land is not land which will:

- (a) benefit from; or
- (b) contribute to the need for,

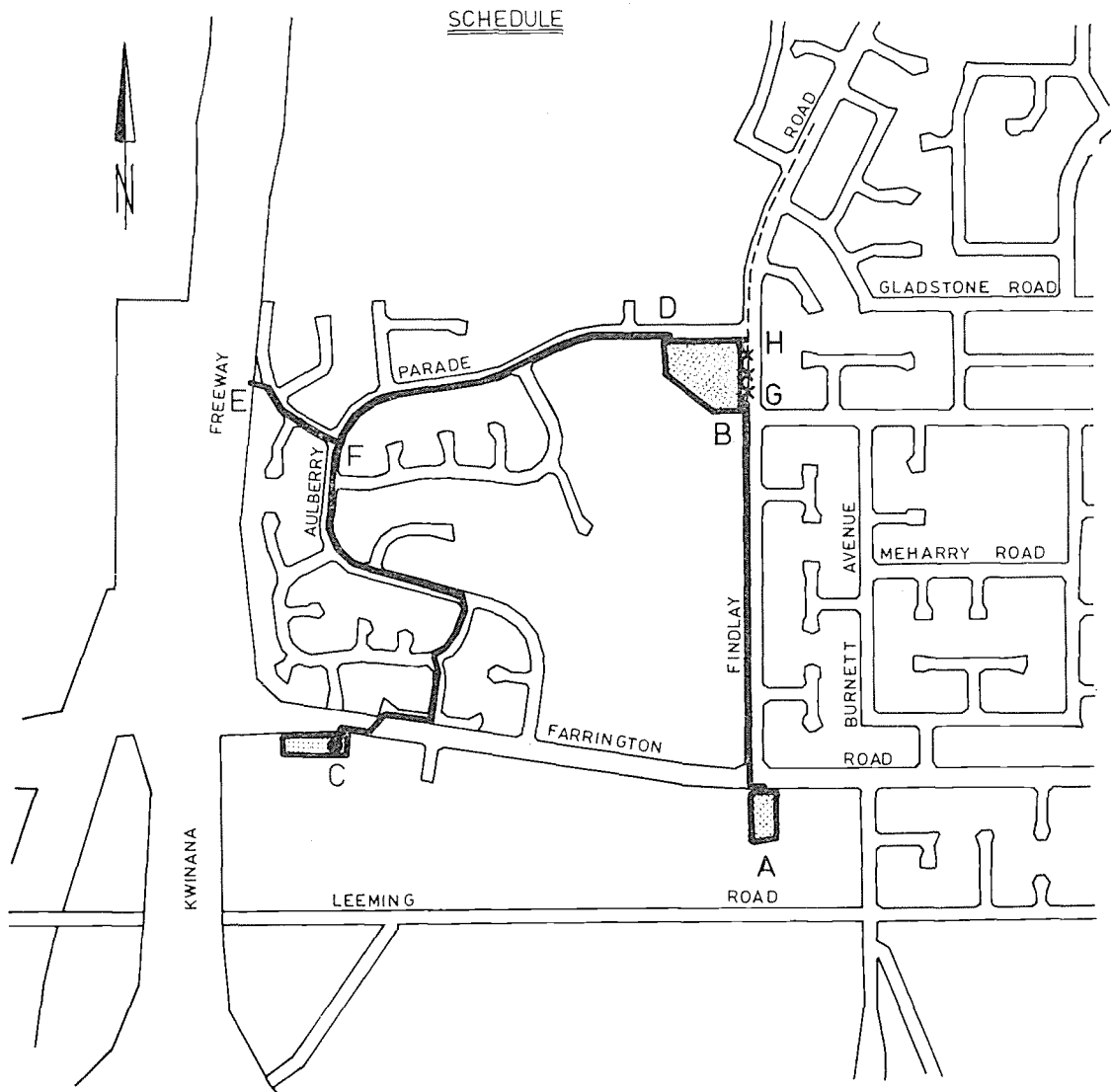
the proposed main drains as delineated on plan 18096-2 may, pursuant to section 100 (9) of the Metropolitan

Water Authority Act 1982, by notice in writing to the Minister within one month of the publication of this notice, object to the proposal.

4. Notice is also hereby given that as from 16 February 1984 the portion of the previously declared main drain of which the route, point of commencement G, and point of termination H, are shown on the plan in the Schedule hereto, shall cease to be a main drain.

H. J. GLOVER,
Managing Director.




Note: Plan M.W.A. 18096-2, which in addition to the information shown in the Schedule, shows the land which will contribute to the need for the proposed main drain, may be inspected at the Planning Branch, Metropolitan Water Centre, 629 Newcastle Street, Leederville between the hours of 9.00 a.m. and 3.30 p.m. on any working day.



LOCAL AUTHORITY : CITY OF MELVILLE & CITY OF COCKBURN.
POSTAL DISTRICTS : LEEMING, MURDOCH, JANDAKOT, CANNING VALE,
NORTH LAKE & BIBRA LAKE.

LEGEND

DRAINS PROPOSED TO BE DECLARED AS MAIN DRAINS :

- PIPING 
- COMPENSATING BASIN 
- PUMP STATION 

PREVIOUSLY DECLARED MAIN DRAIN : - - - - -

PREVIOUSLY DECLARED MAIN DRAIN TO CEASE BEING A MAIN DRAIN : * * * * *

POINTS OF COMMENCEMENT : A, C, E, G
POINTS OF TERMINATION : B, D, F, H

METROPOLITAN WATER AUTHORITY.

Metropolitan Water Centre,
629 Newcastle St. Leederville 6007.

Tender for Roofing of Pond 3 Mt. Yokine Reservoir. TENDERS are invited from suitably qualified companies for the supply, fabrication and construction of an aluminium alloy cladded roof structure, of approx. 48 000 square metres in area, including concrete columns, ramps and roof drainage.

From 12 December 1983, tender documents can be obtained for a refundable deposit of \$50 from the Administrative Assistant, New Works, Area 6 of the Metropolitan Water Centre at the above address.

Tenders close at 2.30 p.m. on 31 January 1984.

H. J. GLOVER,
Managing Director.

SHIRE OF BROOME.

STATEMENT OF RECEIPTS AND PAYMENTS FOR THE YEAR ENDED 30 JUNE 1983.

Receipts.		\$
Rates	269 870.34	
Licences	8 312.92	
Government Grants and Recoups	842 103.58	
Income from Property	792 940.18	
Sanitation Charges	39 715.00	
Fines and Penalties	429.66	
All Other Receipts	612 003.97	
All Other Revenue	41 218.35	
	<u>\$2 606 594.00</u>	

Payments.		\$
Staff Section—Administration	167 421.20	
Members Section—Administration	22 198.01	
Debt Service	699 691.32	
Public Works and Services	1 061 346.37	
Building Construction	214 155.35	
Building Maintenance	113 761.46	
Town Planning	1 515.33	
Health Services	6 933.38	
Sanitation	60 273.08	
Vermine Service	746.30	
Bushfire Control	371.79	
Building Control	11 542.99	
Cemeteries	1 051.38	
Public Works Overheads	3 858.41	
Plant, Machinery and Tools Purchase	28 474.94	
Donations and Grants	17 237.55	
Other Works and Services	99 157.89	
All Other Expenditure	211 763.35	
	<u>\$2 721 500.12</u>	

SUMMARY.		\$
Dr. Balance as per Bank 1/7/82	12 426.49	
Receipts as per Statement	2 606 594.00	
	<u>2 594 167.51</u>	
Payments as per Statement	2 721 500.12	
Dr. Balance as per Bank 30/6/83	\$127 332.61	

BALANCE SHEET AS AT 30 JUNE 1983.

Assets.		\$
Current Assets	62 459.20	
Non-current Assets	857 649.39	
Deferred Assets	3 929 806.47	
Fixed Assets	2 914 272.19	
	<u>\$7 764 187.25</u>	

Liabilities.		\$
Current Liabilities	138 483.89	
Non-current Liabilities	107 807.02	
Deferred Liabilities	7 190 203.36	
	<u>\$7 436 494.27</u>	

SUMMARY.		\$
Total Assets	7 764 187.25	
Total Liabilities	7 436 494.27	
Municipal Accumulation Account Surplus	\$327 692.98	

We hereby certify that the figures and particulars above are correct.

P. G. A. REID,
President.
D. L. HAYNES,
Shire Clerk.

The accounts of the Shire of Broome have been audited for the financial year ended 30 June 1983. The accounts have been found to be in order and properly kept in accordance with the provisions of the Local Government Act 1960 and have been allowed.

In my opinion, the Balance Sheet and the related financial statements for the year ended 30 June 1983, have been prepared on a basis consistent with the Local Government Act Accounting Directions and present a true and fair view of the affairs of the Shire.

N. E. SMITH,
Deputy Auditor General.

SHIRE OF CHAPMAN VALLEY.

Abridged Version of the Financial Statements
Certified by the Deputy Auditor General.

STATEMENT OF RECEIPTS AND PAYMENTS FOR THE YEAR ENDED 30 JUNE 1983.

Receipts.		\$
Rates	311 715.05	
Licences	86 118.05	
Government Grants and Recoups	257 350.00	
Income from Property	32 971.40	
Sanitation Charges	947.00	
Fines and Penalties	293.42	
Vermine Receipts	4.80	
Other Fees	100.00	
Sale of Capital Assets	93 259.00	
All Other Revenue	32 794.06	
Total Receipts	<u>\$815 552.78</u>	

Payments.		\$
Administration:		
Staff Section	75 039.11	
Members Section	5 569.80	
Debt Service	102 306.15	
Public Works and Services	327 972.78	
Building Construction	23 149.20	
Building Maintenance	27 205.13	
Town Planning	3 480.31	
Health Services	796.58	
Sanitation	3 447.18	
Vermine Services	2 765.12	
Weed Control	12 069.10	
Bushfire Control	4 941.23	
Traffic Control	10 058.34	
Building Control	650.00	
Ranger	4 628.84	
Plant Machinery and Tools	121 894.64	
Payment to R.T.A.	83 445.10	
Donations and Grants	1 100.00	
Other Works	12 556.59	
All Other Expenditure	203.91	
Total Payments	<u>\$823 279.11</u>	

SUMMARY.

SUMMARY.		\$
Credit Balance 1/7/82	4 568.08	
Receipts as per Statement	815 552.78	
	<u>820 120.86</u>	
Payments as per Statement	823 279.11	
Debit Balance 30/6/83	\$3 158.25	

BALANCE SHEET AS AT 30 JUNE 1983.

Assets.		\$
Current Assets:		
Sundry Debtors	11 243.39	
Stock on Hand	8 662.68	
Non-current Assets:		
Loan Funds	751.64	
Deferred Assets	1 020 661.26	
Fixed Assets	786 205.89	
	<u>\$1 827 524.86</u>	

Liabilities.

Liabilities.		\$
Current Liabilities	8 434.39	
Deferred Liabilities	1 310 999.40	
	<u>\$1 319 433.79</u>	

SUMMARY.

SUMMARY.		\$
Total Assets	1 827 524.86	
Total Liabilities	1 319 433.79	
Municipal Accumulation A/C	\$508 091.07	

Contingent Liability. The amount of interest included in the loan debentures issued, payable over the life of the loan and not shown under the heading of Loan Liability is approximately \$1 054 530.

We certify the above figures are correct.

L. P. COOPER,
President.
R. A. SCOTT,
Shire Clerk.

The accounts of the Shire of Chapman Valley have been audited for the financial year ended 30 June 1983. The accounts have been found to be in order and properly kept in accordance with the provisions of the Local Government Act 1960 and have been allowed subject to the comment contained in this report.

Expenditure incurred during the year included an amount of \$4 284.34 for the purchase of furniture which was incorrectly classified under the heading of Land and Buildings. To this extent the Balance Sheet items "Land and Buildings" and "Furniture and Office Equipment" have been over and understated respectively.

In my opinion, in all other matters the Balance Sheet and the related financial statements for the year ended 30 June 1983 have been prepared on a basis consistent with the Local Government Act Accounting Directions and present a true and fair view of the affairs of the Shire.

N. E. SMITH,
Deputy Auditor General.

SHIRE OF COLLIE.

STATEMENT OF RECEIPTS AND PAYMENTS FOR THE
YEAR ENDED 30 JUNE 1983.

Receipts.		\$
Rates	510 633	
Licences	3 012	
Government Grants and Recoups	639 400	
C.A.R. Grant	192 670	
Income from Property	190 135	
Sanitation	153 574	
Fines and Penalties	3 947	
Cemetery Fees	4 102	
Other Fees	10 645	
All Other Revenue	294 734	
	<u>\$2 002 852</u>	

Payments.		\$
Administration:		
Staff	130 285	
Members	19 785	
Debt Service	247 509	
Public Works and Services	1 056 322	
Building and Equipment	36 124	
Library Service	39 007	
River Improvements	200	
Town Planning Costs	7 627	
Health Services	40 693	
Sanitation	125 115	
Other Health Services	663	
Bushfire Control	5 657	
Cemetery Expenditure	6 832	
Purchase of Plant	70 460	
Materials not Allocated	1 456	
Overheads—Underallocated	24 056	
Plant Costs—Underallocated	27 767	
Donations and Grants	10 834	
All Other Expenditure	83 130	
	<u>\$1 933 522</u>	

SUMMARY.

	\$
Debit Balance 1 July 1982	73 377
Receipts as per Statement	<u>2 002 852</u>
Payments as per Statement	1 929 475
	<u>1 933 522</u>
Debit Balance 30 June 1983	<u>\$4 047</u>

BALANCE SHEET AS AT 30 JUNE 1983.

Assets.		\$
Current Assets	69 338	
Non-current Assets	115 980	
Deferred Assets	557 593	
Fixed Assets	2 083 021	
	<u>\$2 825 932</u>	

Liabilities.

Liabilities.		\$
Current Liabilities	75 192	
Non-current Liabilities	85 060	
Deferred Liabilities	1 543 889	
	<u>\$1 704 141</u>	

SUMMARY.

	\$
Total Assets	2 825 932
Total Liabilities	<u>1 704 141</u>
Municipal Accumulation A/c Surplus	<u>\$1 121 791</u>

We hereby certify that the figures and particulars shown above are correct.

J. L. MUMME,
President.

L. J. CHRISTINGER,
Shire Clerk.

SHIRE OF HALL'S CREEK.

Abridged Financial Statements.

Municipal Fund.

STATEMENT OF RECEIPTS AND PAYMENTS FOR THE
YEAR ENDED 30 JUNE 1983.

Receipts.		\$
Rates	146 735.40	
Licences	356.75	
Government Grants and Recoups	639 418.95	
Statutory Road Grants	65 470.00	
Income from Property	77 667.59	
Sanitation Charges	28 645.57	
Fines and Penalties	70.00	
Cemetery Receipts	7 607.55	
Contribution to Works	4 796.07	
Sale of Plant and Materials	69 034.50	
All Other Revenue	63 864.45	
	<u>\$1 103 666.83</u>	

Payments.		\$
Administration:		
Staff Section	54 926.64	
Members Section	6 196.48	
Debt Service	115 104.46	
Public Works and Services	318 042.38	
Buildings:		
Construction	13 890.99	
Maintenance	84 739.69	
Town Planning	595.07	
Health Services	6 602.80	
Sanitation	24 254.55	
Fire Control	5 129.74	
Building Control	1 912.79	
Dog Control	1 922.94	
Ranger Services	3 903.86	
Cemetery	8 952.57	
Plant, Machinery and Tools	313 383.39	
Donations and Grants	746.00	
Other Works and Services	17 884.15	
Transfer to L.S.L. Reserve	3 146.32	
Refunds	646.69	
	<u>\$981 984.51</u>	

SUMMARY.

	\$
Credit Balance as at 1 July 1982	198 264.30
Receipts as per Statement	<u>1 103 666.83</u>
Payments as per Statement	1 301 931.13
	<u>981 984.51</u>
Credit Balance as at 30 June 1983	<u>\$319 946.62</u>

BALANCE SHEET AS AT 30 JUNE 1983.

Assets.		\$
Current Assets	375 399.63	
Non-current Assets	20 627.30	
Deferred Assets	35 147.60	
Fixed Assets	1 146 437.50	
	<u>\$1 577 612.23</u>	

Liabilities.

Liabilities.		\$
Current Liabilities	4 172.32	
Non-current Liabilities	30 010.60	
Deferred Liabilities	589 262.41	
	<u>\$623 445.33</u>	

SUMMARY.

	\$
Total Assets	1 577 612.23
Total Liabilities	<u>623 445.33</u>
Municipal Accumulation Account Surplus	<u>\$954 166.90</u>

We hereby certify that the figures and particulars shown are correct.

D. DIXON,
President.

A. SUMMERS,
Shire Clerk.

The Accounts of the Shire of Collie have been audited for the financial year ended 30 June 1983. The accounts have been found to be in order and properly kept in accordance with the provisions of the Local Government Act 1960 and have been allowed. In my opinion, the Balance Sheet and the related financial statements for the year ended 30 June 1983 have been prepared on a basis consistent with the Local Government Act Accounting Directions and present a true and fair view of the affairs of the Shire.

W. F. ROLSTON,
Auditor General.

The accounts of the Shire of Hall's Creek have been audited for the financial year ended 30 June 1983. The accounts have been found to be in order and properly kept in accordance with the provisions of the Local Government Act 1960 and have been allowed.

In my opinion, the Balance Sheet and the related financial statements for the year ended 30 June 1983 have been prepared on a basis consistent with the Local Government Act Accounting Directions and present a true and fair view of the affairs of the Shire.

W. F. ROLSTON,
Auditor General.

SHIRE OF KOORDA.

Municipal Fund.
STATEMENT OF RECEIPTS AND PAYMENTS FOR THE
YEAR ENDED 30 JUNE 1983.

Receipts.		\$
Rates	348 440.33	
Licences—Traffic Act	68 663.91	
Government Grants	380 774.13	
Income from Property	74 426.90	
Sanitation Charges	7 333.95	
Fines and Penalties	15.00	
Cemetery Receipts	263.00	
Vermin Receipts	24.00	
Other Fees—Traffic Act	1 129.00	
All Other Revenue	124 984.49	
	<u>\$1 006 055.11</u>	

Payments.		\$
Administration Section:		
Staff	75 860.34	
Membership	10 808.62	
Debt Service	238 428.47	
Public Works and Services	282 073.96	
Street Lighting	4 480.90	
Parks and Reserves	64 001.81	
Building—Construction and Equipment	23 281.07	
Building—Maintenance	91 272.64	
Town Planning	690.00	
Health Services	16 008.96	
Sanitation Charges	7 418.59	
Vermin Services	1 180.58	
Bushfire Control	898.46	
Traffic Control	6 221.44	
Cemeteries	308.03	
Public Works Overhead	Cr. 3 901.45	
Plant Machinery and Tools	74 694.05	
Operation Costs:		
Fuels Purchased	Cr. 2 249.43	
Oils Purchased	Cr. 128.70	
Plant Repairs (Underallocated)	1 894.27	
Materials Purchased	3 860.16	
Payments to Main Roads Department	60 207.60	
Donations and Grants	4 646.50	
Transfer to Reserve Funds	3 000.00	
All Other Expenditure	37 493.52	
	<u>\$1 002 450.39</u>	

SUMMARY.

	\$
Credit Balance as at 1 July 1982	20 331.85
Receipts	1 006 055.11
	<u>1 026 386.96</u>
Payments	1 002 450.39
Credit Balance as at 30 June 1983	<u>\$23 936.57</u>

BALANCE SHEET AS AT 30 JUNE 1983.

Assets.		\$
Current Assets	60 612.02	
Non-current Assets:		
Trust Fund	14 318.67	
Loan Fund	50 201.35	
Reserve Fund:		
Long Service Leave	20 530.13	
Private Sewerage Connections	14 326.92	
Building and Housing Reserve	9 039.55	
General Reserve	15 497.27	
	<u>123 913.89</u>	
Deferred Assets	354 208.56	
Reserve Funds—Contra	45 066.95	
Fixed Assets:		
Land and Buildings	1 134 275.54	
Furniture and Equipment	12 627.69	
Plant and Machinery	336 568.10	
Bushfire Plant	1 450.00	
Tools	11 060.21	
	<u>1 495 981.54</u>	
Total Assets	<u>\$2 079 782.96</u>	

Liabilities.

	\$	\$
Current Liabilities:		
Bank Special Overdraft	14 326.92	
Sundry Creditors	20 677.50	
	<u>35 004.42</u>	
Non-current Liabilities:		
Trust Fund	14 318.67	
Reserve Fund:		
Long Service Leave	20 530.13	
Building and Housing Cons.	9 039.55	
General Reserve	15 497.27	
	<u>59 385.62</u>	
Deferred Liabilities:		
Loan Liability	1 430 428.75	
Total Liabilities	<u>\$1 524 818.79</u>	

SUMMARY.

	\$
Total Assets	2 079 782.96
Total Liabilities	1 524 818.79
Municipal Accumulation Account Surplus	<u>\$554 964.17</u>

Contingent Liability—The amount of interest included in Loan Debenture issued, payable over the life of the loans, and not shown under the heading of Loan Liability is approximately \$1 156 474.

We hereby certify that the figures and particulars above are correct.

N. W. GREAVES,
President.

W. F. FELGATE,
Shire Clerk.

The accounts of the Shire of Koorda, have been audited for the financial year ended 30 June 1983. The accounts have been found to be in order and properly kept in accordance with the provisions of the Local Government Act 1960 and have been allowed.

In my opinion, the Balance Sheet and the related financial statements for the year ended 30 June 1983 have been prepared on a basis consistent with the Local Government Act Accounting Directions and present a true and fair view of the affairs of the Shire.

10 October 1983.

W. F. ROLSTON,
Auditor General.

SHIRE OF LAKE GRACE.

STATEMENT OF RECEIPTS AND PAYMENTS FOR THE
YEAR ENDED 30 JUNE 1983.

Receipts.		\$
Rates	595 178.94	
Licences	822.55	
Government Grants	688 233.46	
Income from Property	88 205.68	
Sanitation	25 092.01	
Fines and Penalties	134.00	
Cemeteries	110.50	
Vermin	352.50	
All Other Revenue	142 886.99	
All Other Receipts	63 708.43	
Transfer from Trading Concerns	51 072.64	
	<u>\$1 655 797.70</u>	

Payments.		\$
Administration:		
Staff	114 958.27	
Members	16 752.78	
Debt Service	385 163.92	
Public Works and Services	687 131.72	
Reserves:		
Construction	64 313.10	
Maintenance	84 122.63	
Buildings:		
Construction	18 019.90	
Maintenance	110 597.65	
Town Planning	12.00	
Health Services	28 311.60	
Sanitation	34 395.22	
Vermin	571.62	
Bush Fire Control	3 383.31	
Cemeteries	4 935.90	
Public Works Overheads Unallocated	8 378.23	
Plant Machinery and Tools	43 914.51	
Plant Operation Costs Overallocated	Cr. 8 369.35	
Materials Overallocated	Cr. 2 561.30	
Donations and Grants	2 257.53	
Transfer to Reserves	33 000.00	
All Other Payments	1 968.95	
All Other Works and Services	53 102.18	
	<u>\$1 684 360.37</u>	

SUMMARY.

	\$
Credit Balance 1/7/1982	16 630.30
Receipts for year	1 655 797.70
	<u>1 672 428.00</u>
Payments for year	1 684 360.37
Debit Balance 30/6/1983	<u>\$11 932.37</u>

BALANCE SHEET AS AT 30 JUNE 1983.

Assets.		\$
Current Assets	40 586.45	
Non-current Assets	141 344.06	
Deferred Assets	377 385.28	
Contras	42 135.00	
Fixed Assets	2 524 456.75	
	<u>\$3 125 907.54</u>	

Liabilities.		\$
Current Liabilities	43 841.65	
Non-current Liabilities	47 433.10	
Deferred Liabilities	1 858 074.42	
	<u>\$1 949 349.17</u>	

SUMMARY.

Total Assets	\$	3 125 907.54
Total Liabilities		1 949 349.17
Municipal Accumulation Surplus		\$1 176 558.37

We hereby certify that the figures and particulars contained in these statements are correct.

L. H. ELLIOTT,
President.

J. K. McENCROE,
Acting Shire Clerk.

Auditor's Report.

The accounts of the Shire of Lake Grace have been audited for the financial year ended 30 June 1983. The accounts have been found to be in order and properly kept in accordance with the provisions of the Local Government Act 1960 and have been allowed.

In my opinion, the Balance Sheet and the related financial statements for the year ended 30 June 1983 have been prepared on a basis consistent with the Local Government Act Accounting Directions and present a true and fair view of the affairs of the Shire.

W. F. ROLSTON,
Auditor General.

SHIRE OF SERPENTINE-JARRAHDALÉ.

STATEMENT OF RECEIPTS AND PAYMENTS FOR THE YEAR ENDED 30 JUNE 1983.

Receipts.		\$
Rates		546 028.64
Licences		12 133.12
Government Grants		561 592.80
Income from Property		26 330.13
Sanitation		31 981.00
Town Planning		773.75
Fines and Penalties		1 444.52
Cemeteries		2 140.00
Private Works		3 936.23
Contribution to Works		4 966.97
All Other Revenue		261 643.39
Total Receipts		\$1 452 970.55
Payments.		\$
Administration:		
Staff		111 148.57
Members		13 486.36
Debt Service		258 849.60
Public Works and Services		497 818.27
Recreation Ground Improvements		44 399.09
Recreation Ground Maintenance		58 415.85
Purchase of Land		28 010.00
Building Construction		96 312.32
Building Maintenance		42 118.48
Furniture and Equipment		21 084.48
Town Planning		38 402.54
Health Services		33 504.33
Sanitation		45 524.17
Bushfire Control		23 253.48
Building Control		28 920.09
Cemeteries		4 413.81
Public Works Overhead		157 442.93
Less Allocated to Works and Services		161 047.51
Plant Machinery and Tools		Cr. 3 604.58
Plant Operation Costs		70 718.55
Less Allocated to Works and Services		94 988.82
Purchase Materials		69 409.44
Less Allocated to Works and Services		66 321.75
Donations and Grants		3 087.69
Other Works and Services		2 695.24
Transfers to Trust and Reserves		26 276.73
All Other Expenditure		24 000.00
Cemeteries		16 446.85
Total Payments		\$1 481 513.49

SUMMARY.

Credit Balance 1/7/1982	\$	32 272.36
Receipts as per Statement		1 452 970.55
Payments as per Statement		1 485 242.91
Credit Balance 30/6/1983		1 481 513.49
Credit Balance 30/6/1983		\$3 729.42

BALANCE SHEET AS AT 30 JUNE 1983.

Assets.		\$
Current Assets		53 049.99
Non-current Assets		153 278.24
Deferred Assets		5 218.08
Fixed Assets		2 054 738.16
Total Assets		\$2 266 284.47
Liabilities.		\$
Current Liabilities		12 636.49
Non-current Liabilities		83 364.36
Deferred Liabilities		1 264 062.38
Total Liabilities		\$1 360 063.23

SUMMARY.

Total Assets	\$	2 266 284.47
Total Liabilities		1 360 063.23
Municipal Accumulation Account (Surplus)		\$906 221.24

"Abridged Version of the Financial Statements Certified by the Auditor General".

We hereby certify that the figures and particulars shown above are correct.

H. C. KENTISH,
President.

L. E. MANN,
Shire Clerk.

The accounts of the Shire of Serpentine-Jarrahdale have been audited for the financial year ended 30 June 1983. The accounts have been found to be in order and properly kept in accordance with the provisions of the Local Government Act 1960 and have been allowed subject to the comments contained in this report.

The figures incorporated in the Statement of Receipts and Payments under the budget column are not the statutory budget figures. Unless the Council imposes a supplemental rate pursuant to section 549, the Act does not provide for the adopted budget to be altered.

Included in debtors for private works is an amount of \$1 715.50 outstanding since 1978, on which action was not taken during the year to recover the amount or to adjust the debtors balance by write off.

In my opinion in all other matters the Balance Sheet and related financial statements for the year ended 30 June 1983 have been prepared on a basis consistent with the Local Government Act Accounting Directions and present a true and fair view of the affairs of the Shire.

21 November 1983.

W. F. ROLSTON,
Auditor General.

SHIRE OF WAROONA.

STATEMENT OF RECEIPTS AND PAYMENTS FOR THE YEAR ENDED 30 JUNE 1983.

Receipts.		\$
Rates		275 572.14
Licences		5 123.58
Government Grants		263 225.00
Statutory Grants		75 960.00
Income from Property		21 031.78
Sanitation Charges		15 639.00
Fines and Penalties		7 909.10
Cemetery Receipts		623.00
Meat Inspection		25 753.07
Contribution to Works		95 521.29
Loan Repayments		14 666.82
Sale of Assets		8 654.00
Interest on Investments		23 328.57
All Other Revenue		19 670.99
Total Receipts		\$852 678.34

Payments.		\$
Administration:		
Staff Section		85 690.39
Members Section		6 575.78
Library Services		7 980.52
Debt Services		78 829.20
Public Works and Services		338 613.59
Construction—Recreation, Parks and Reserves		20 966.87
Maintenance—Recreation, Parks and Reserves		39 215.27
Buildings Construction and Equipment		5 830.36
Building Maintenance		37 124.68
Town Planning		5 230.15
Health Services		46 851.90
Vermis Services		1 526.73
Bush Fire Control		8 020.61
Cemetery		4 782.37
Plant, Machinery and Tools		4 507.68
Public Works Overheads		Cr. 452.77
Operation Costs		573.26
Materials		Cr. 1 117.83
Donations and Grants		946.00
Other Works and Services		10 675.60
Transfer to Reserves		73 647.43
All Other Expenditure		11 176.82
Total Payments		\$787 194.51

SUMMARY.

Credit Bank Balance as at 1 July 1982	\$	17 065.69
Receipts as per Statements		852 678.34
Less Payments as per Statements		869 744.03
Credit Bank Balance as at 30 June 1983		787 194.51
Credit Bank Balance as at 30 June 1983		\$82 549.52

BALANCE SHEET AS AT 30 JUNE 1983.

Assets.		\$
Current Assets		93 961.64
Non-current Assets		319 253.73
Deferred Assets		49 090.30
Contras—Reserve and Trust Funds		298 717.01
Fixed Assets		519 893.63
Total Assets		\$1 280 916.31

Liabilities.		
Current Liabilities	\$ 5 898.57
Non-current Liabilities	303 897.70
Deferred Liabilities	515 957.99
Total Liabilities	\$825 754.26

SUMMARY.		
Total Assets	\$ 1 280 916.31
Total Liabilities	825 754.26
Municipal Accumulation Account (Surplus)	\$455 162.05

We hereby certify that the figures and particulars above are correct.

J. H. ISEPPI,
President.

R. T. GOLDING,
Shire Clerk.

The accounts of the Shire of Waroona have been audited for the financial year ended 30 June 1983. The accounts have been found to be in order and properly kept in accordance with the provisions of the Local Government Act 1960 and have been allowed.

In my opinion, the Balance Sheet and the related financial statements for the year ended 30 June 1983 have been prepared on a basis consistent with the Local Government Act Accounting Directions and present a true and fair view of the affairs of the Shire.

N. E. SMITH,
Deputy Auditor General.

SHIRE OF WEST PILBARA.

STATEMENT OF RECEIPTS AND PAYMENTS FOR THE YEAR ENDED 30 JUNE 1983.

Receipts.		
Rates	\$ 724 392.43
Normalisation Rates	1 175 560.00
Licences	5 984.60
Government Grants	1 397 803.50
Contributions and Private Works	647 610.93
Income from Property	290 503.38
Sanitation	391 656.58
Cemetery	360.00
Library	901.73
Other Revenue	3 875.06
Sale of Assets	74 421.00
Other Receipts	66 862.31
Refunds—Nett	6 472.78
		\$4 786 404.30

Payments.		
Administration—Staff	\$ 368 793.95
Administration—Members	46 143.23
Debt Service	455 661.76
Road Construction	1 355 427.16
Road Maintenance	372 548.13
Reserve Construction	30 000.09
Reserve Maintenance	143 016.57
Building Construction and Equipment	127 515.71
Building Maintenance	436 128.91
Building Operation	151 849.98
Plant, Machinery and Tools	602 735.48
Town Planning	5 000.00
Sanitation	274 840.63
Health Service	56 265.29
Cemetery	5 407.26
Building Service	43 037.30
Library	64 266.20
Bushfire Control	4 370.84
Other Public Services	40 449.30
Public Works and Services (Under-allocated)	5 114.40
Plant Operation Costs (Underallocated)	45 298.27
Donations and Grants	2 733.00
All Other Expenditure	61 762.37
Transfers:		\$
Building and Furniture Reserve Fund	23 500.00
Building Reserve Fund	3 000.00
Long Service Leave Reserve Fund	16 825.00
Plant Replacement Reserve Fund	149 924.00
House Painting Reserve Fund	5 000.00
Roadworks Reserve Fund (Normalisation)	38 430.00
Trust Fund—Supplementary Rates Unspent	90 234.54
Trust Fund—Transitional Rates Unspent	45 457.99
		372 461.53
		\$5 070 827.36

SUMMARY.		
Credit Balance 1 July 1982	\$ 3 326.45
Receipts as per Statement	4 786 404.30
		4 789 730.75
Payments as per Statement	5 070 827.36
Debit Balance 30 June 1983	\$281 096.61

BALANCE SHEET AS AT 30 JUNE 1983.

Assets.		
Current Assets:		\$
Sundry Debtors	201 777.86
Stock on Hand	47 608.12
Non-current Assets	497 133.97
Deferred Assets	741 410.62
Fixed Assets	6 790 359.93
Total Assets	\$8 278 290.50

Liabilities.		
Current Liabilities:		\$
Bank Overdraft	281 096.61
Sundry Creditors	84 261.98
Accrued Interest on Loans	74 547.97
Non-current Liabilities	381 504.60
Deferred Liabilities	2 485 585.77
Total Liabilities	\$3 306 996.93

SUMMARY.		
Total Assets	\$ 8 278 290.50
Total Liabilities	3 306 996.93
Municipal Accumulation A/c Surplus	\$4 971 293.57

We hereby certify that the figures and particulars contained in these statements are correct.

E. F. GODWIN,
President.

D. G. McCUTCHEON,
Shire Clerk.

The accounts of the Shire of West Pilbara have been audited for the financial year ended 30 June 1983. The accounts have been found to be in order and properly kept in accordance with the provisions of the Local Government Act 1960 and have been allowed subject to the comments contained in my report.

In my opinion, in all other matters, the Balance Sheet and related financial statements for the year ended 30 June 1983 have been prepared on a basis consistent with the Local Government Act Accounting Directions and present a true and fair view of the affairs of the Shire.

N. E. SMITH,
Deputy Auditor General.

CITY OF SOUTH PERTH.

Chief Health Surveyor.

NOTICE is hereby given that Mr. Roger E. Burrows has been appointed Chief Health Surveyor of the City of South Perth, effective from 1 November 1983.

P. A. BENNETTS,
Town Clerk.

TOWN OF ARMADALE.

IT is hereby notified for public information that Mr. Dennis Adam has been appointed to the following positions for the Town of Armadale from 23 November 1983.

- (1) A Fire Control Officer pursuant to section 38 of the Bush Fires Act 1954.
- (2) A Ranger pursuant to section 450 of the Local Government Act 1960-1983.
- (3) An authorised person pursuant to section 29 of the Dog Act 1976.
- (4) A Registration Officer pursuant to section 3 of the Dog Act 1976.
- (5) An authorised person pursuant to section 38 of the Control of Vehicles (Off-Road Areas) Act 1978.

J. W. FLATOW,
Town Clerk.

TOWN OF ARMADALE.

Acting Town Clerk.

IT is advised for public information that Alan J. Harvey has been appointed Acting Town Clerk from 28 December 1983 to 15 January 1984.

I. K. BLACKBURN,
Mayor.

TOWN OF KALGOORLIE.

IT is hereby notified for public information that Gregory Mark Grainger has been appointed Ranger for the Town of Kalgoorlie, effective from 12 December 1983 and is authorised to administer the following:—

By-laws of the Town of Kalgoorlie.
Dog Act 1976-1977.
Local Government Act 1960-1983.

T. J. O'MEARA,
Town Clerk.

The full text of the proposed By-law can be inspected free of charge at the Council Offices, Bayley Street, Coolgardie and Irish Mulga Drive, Kambalda West.

Objections or representations should be submitted to the Council within twenty one (21) days from the publication of this Notice.

W. F. MOORE,
Shire Clerk.

SHIRE OF CAPEL.

IT is hereby notified for public information that Ian Bruce Keith Stewart has been appointed a Ranger for the Shire of Capel and authorised officer under the Dog Act 1976-1977, Control of Vehicles (Off-Road Areas) Act 1978, section 665B of the Local Government Act 1960-1982 and Model By-laws (Safety, Decency, Convenience and Comfort of Persons in Respect of Bathing), No. 14.

The cancellation of the appointment of Brice Ellis is also notified.

T. W. BRADSHAW,
Shire Clerk.

SHIRE OF DERBY/WEST KIMBERLEY.

IT is hereby notified for public information that Brian Francis Harris is appointed Shire Clerk of the Shire of Derby/West Kimberley from 12 September 1983.

The appointment of Joseph Francis Boschetti is hereby cancelled.

P. R. KNEEBONE,
President.

LOCAL GOVERNMENT ACT 1960-1983.

Shire of Esperance.

IT is hereby notified for public information that Ronald Thomas Scoble has been appointed Shire Clerk to the Shire of Esperance effective from 25 October 1983.

The appointment of Edward Leslie Chown is hereby cancelled.

M. P. ANDRE,
President.

LOCAL GOVERNMENT ACT 1960-1983.

Shire of Coolgardie.

Notice of Intention to Submit By-laws.

THE Council of the Municipality of the Shire of Coolgardie hereby give notice on having resolved on 28 November 1983 to submit for confirmation by the Governor By-laws.

The purpose of these By-laws is to control the deposit of refuse, rubbish, or disused material on any land within the Council district.

SHIRE OF LAVERTON.

Authorised Officer.

IT is hereby notified for public information that Mr. Martin Berk has been Appointed an Authorised Officer under the provision of the Dog Act 1976-1977, for the Municipality of the Shire of Laverton, effective from 9 December 1983.

C. M. SWEENEY,
Shire Clerk.

CORRIGENDUM

LOCAL GOVERNMENT ACT 1960-1983

Municipality of the Town of Geraldton

NOTICE REQUIRING PAYMENT OF RATES PRIOR TO SALE

WHEREAS an error occurred in the notice published under the above heading in the:—

- (i) *Government Gazette*
- (ii) *Geraldton Guardian*

dated 2 December, 1983, it is corrected as follows:—

Name of Registered Proprietors or Owners	Amount Owing Rates	Other Charges	Description of the Several Pieces of Land Referred to
Sinclair, Ronald Richard	\$1 224.36	\$300.78	Portion of Victoria Location 2113, being Lots 250 and 251 on plan 12750 and being the whole of the land comprised in certificates of title Vol. 1527 folios 058 and 059

G. K. SIMPSON,
Town Clerk.

CORRIGENDUM.**LOCAL GOVERNMENT ACT 1960-1983.**

City of Stirling.

Notice of Intention to Borrow.

Proposed Loan (No. 200) of \$1 200 000.

THE notice published under the heading on page 4294 of the *Government Gazette* No. 78 dated 21 October 1983 is corrected as follows.

After the word "purpose" in line five and before the word "purpose" in line seven delete the following:—

\$1 200 000 for 6 years repayable at the office of the City of Stirling by 12 equal half yearly instalments of principal and interest and insert—

\$1 000 000 for 6 years repayable at the office of the City of Stirling by 12 equal half yearly instalments of principal and interest and \$200 000 for 5 years by 10 half yearly instalments of principal and interest.

J. M. CAMILLERI,
Mayor.

R. A. CONSTANTINE,
Acting Town Clerk.

LOCAL GOVERNMENT ACT 1960-1983.

Shire of Mullewa.

Notice of Intention to Borrow.

Proposed Loan (No. 81) of \$10 700.

PURSUANT to sections 609 and 610 of the Local Government Act 1960-1983, the Council of the Municipality of the Shire of Mullewa hereby gives notice of its proposal to borrow money by the sale of a debenture on the following terms and for the following purpose: \$10 700 for a period of four years to be repayable at the Westpac Banking Corporation, Mullewa, by eight equal instalments of principal and interest. Purpose: Purchase of tractor.

Estimates of cost and tractor specifications are open for inspection by ratepayers at the office of the Shire Council during normal office hours, for a period of 35 days after publication of this notice.

Dated this 7th day of December, 1983.

D. J. BRENKLEY,
President.

T. J. HARKEN,
Shire Clerk.

LOCAL GOVERNMENT ACT 1960-1983.

Shire of Kulin.

Notice of Intention to Borrow.

Proposed Loan (No. 53) of \$29 000.

PURSUANT to section 610 of the Local Government Act 1960-1983, the Kulin Shire Council hereby gives notice that it proposes to borrow money by the sale of a debenture on the following terms for the following purpose: \$29 000 for a period of fifteen (15) years from the National Australia Bank, at the ruling rate of interest, repayable by thirty (30) equal half yearly instalments of principal and interest. Purpose: Part cost of extensions to the Pingaring Hall.

Note: Repayments of the loan will be made by a prescribed area.

Plans, specifications and details of the prescribed area are available for inspection at the office of the Council for 35 days from the date of this notice.

J. S. WILSON,
President.

L. E. TRELOAR,
Shire Clerk.

LOCAL GOVERNMENT ACT 1960-1983.

Shire of Murray.

Notice of Intention to Borrow.

Proposed Loan (No. 116) of \$37 500.

PURSUANT to section 610 of the Local Government Act 1960-1983, the Council of the Shire of Murray hereby gives notice that it proposes to borrow money by the sale of debentures on the following terms and for the following purposes: \$37 500 on a ten year term at the current rate of interest, repayable at the Office of the Council, Pinjarra, by 20 half-yearly instalments of principal and interest. Purpose: Purchase of ten (10) hectares of Cockburn Sound Location 235 to extend the Pinjarra Rubbish Disposal Site, being Lot 10, Corio Road.

Plans, specifications and estimates of costs as required by section 609 of the Act are available for inspection at the Office of the Council during normal office hours for a period of thirty-five (35) days after publication of this Notice.

W. H. DILLEY,
President.

B. M. BAKER,
Shire Clerk.

LOCAL GOVERNMENT ACT 1960-1983.

Shire of Kulin.

Notice of Intention to Borrow.

Proposed Loan (No. 54) of \$27 000.

PURSUANT to section 610 of the Local Government Act 1960-1983, the Kulin Shire Council hereby gives notice that it proposes to borrow money by the sale of a debenture on the following terms for the following purpose: \$27 000 for a period of fifteen (15) years from the National Australia Bank, at the ruling rate of interest, repayable by thirty (30) equal half yearly instalments of principal and interest. Purpose: Part cost of extensions to the Pingaring Hall.

Plans and specifications are available for inspection at the office of the Council for 35 days from the date of this notice.

J. S. WILSON,
President.

L. E. TRELOAR,
Shire Clerk.

LOCAL GOVERNMENT ACT 1960-1983.

Shire of Quairading.

Notice of Intention to Borrow.

Proposed Loan (No. 93) of \$17 000.

PURSUANT to section 610 of the Local Government Act, the Council of the Shire of Quairading hereby gives notice that it proposes to borrow money by sale of debentures on the following terms and for the following purpose. \$20 000 repayable over ten years to the Westpac Banking Corporation in half yearly instalments of principle and interest, interest rates to be negotiated at the end of each four years. Purpose: Part cost of purchase of staff housing.

Detail of the property to be acquired and purchase price can be obtained from the Shire Office for 35 days after publication of this notice.

A. C. KELLY,
President.

T. L. WHITE,
Shire Clerk.

SHIRE OF QUAIRADING.

Time Payment Proposal.

IT is hereby advised that the Council of the Shire of Quairading proposes the following payment terms in respect of a property resolved to be acquired by it for Staff Housing.

Purchase price—\$52 000, deposit—\$20 000, balance of \$32 000 to be paid over five years in ten equal instalments of principle and interest at an interest rate of 13 per cent per annum, interest calculated on the reducing balance each half year.

A. C. KELLY,
President.

T. L. WHITE,
Shire Clerk.

CORRIGENDUM.

LOCAL GOVERNMENT ACT 1960-1983.

Shire of Roebourne.

Proposed Loan (No. 64) of \$450 000.

THE term of the loan should be for 12 years with repayments to be in 24 equal half yearly instalments.

D. R. CRIDDLE,
President.

F. J. GOW,
Shire Clerk.

LOCAL GOVERNMENT ACT 1960-1983.

Shire of West Pilbara.

Notice of Intention to Borrow.

Proposed Loan (No. 84) of \$30 000.

PURSUANT to section 610 of the Local Government Act 1960-1983 the Shire of West Pilbara hereby gives notice of its intention to borrow money by the sale of debentures on the following terms, for the following purpose: \$30 000 for a period of ten (10) years with interest at ruling Treasury rates, repayable at the office of the Council by twenty equal half-yearly instalments of Principal and Interest. Purpose: Part cost of the installation of a water bore for recreation grounds in North West Tom Price.

Plans, specifications and estimates of the costs thereof are open for inspection at the office of the Council, Onslow during normal office hours for a period of 35 days following the publication of this notice.

Dated this 1st day of December, 1983.

E. F. GODWIN,
President.

D. G. McCUTCHEON,
Shire Clerk.

LOCAL GOVERNMENT ACT 1960-1983.

Town of Northam.

Loan Poll.

Proposed Loan No. 164 of \$85 000 for the Purchase of a Residence.

Department of Local Government,
Perth, 11 November 1983.

L.G. N-3-8D.

IT is hereby notified for general information in accordance with section 138 of the Local Government Act 1960-1983, that the result of a loan poll

conducted by the Town of Northam on 22 October 1983 with respect to the above proposed loan was as follows:—

Yes votes	207
No votes	975
Informal votes	—
Total votes cast	1 182

In a poll in which 43.9 per cent of the persons eligible to vote, did so vote, a majority was against the proposal.

P. FELLOWES,
Secretary for Local Government.

LOCAL GOVERNMENT ACT 1960-1983.

Shire of Jerramungup.

Loan Poll.

Proposed Loan No. 245 of \$110 000 for the purpose of Jerramungup Storm-Water Drainage.

Department of Local Government,
Perth, 14 November 1983.

L.G. J-3-8.

IT is hereby notified for general information in accordance with section 138 of the Local Government Act 1960-1983, that the result of a loan poll conducted by the Shire of Jerramungup on 5 November 1983, with respect to the above proposed loan was as follows:—

Yes votes	196
No votes	172
Informal votes	8
Total votes cast	376

In a poll in which 52.66 per cent of the persons eligible to vote, did so vote, a majority was for the proposal.

P. FELLOWES,
Secretary for Local Government.

MACHINERY SAFETY ACT 1974.

Notice.

Machinery Safety Advisory Board.

IT is hereby published for general information that the Lieutenant-Governor and Administrator acting pursuant to the powers conferred by section 9 of the Machinery Safety Act 1974, has been pleased to appoint Richard Arthur Keegan of 117 Kooyong Road, Rivervale, William John Duff of 8 Suso Street, Woodlands, as members and John Robert Robertson Cooke of 6 Maplin Place, Rossmoyne, as deputy member to the Machinery Safety Advisory Board for a term of five years effective from 6 December 1983.

B. R. COLCUTT,
Under Secretary
for Industrial Affairs.

14 December 1983.

WEIGHTS AND MEASURES ACT 1915-1978.

Department of Consumer Affairs,
Perth, 16 December 1983.

IT is hereby notified for public information that the Acting Minister for Consumer Affairs has appointed Laurence Stephen Ryan of 79 Pangbourne Street, Wembley to perform the duties of Chief Inspector of Weights and Measures for the period 24 December 1983 to 8 January 1984 (inclusive) in accordance with section 6 (2) of the Weights and Measures Act 1915-1978.

R. J. PEARCE,
Acting Minister
for Consumer Affairs.

SMALL CLAIMS TRIBUNALS ACT 1974-1981.

SMALL CLAIMS TRIBUNALS AMENDMENT REGULATIONS 1983.

MADE by His Excellency the Lieutenant-Governor and Administrator in Executive Council.

- Citation. 1. These regulations may be cited as the Small Claims Tribunals Amendment Regulations 1983.
- Commencement. 2. These regulations shall come into operation on 1 January 1984.
- Principal regulations. 3. In these regulations, the Small Claims Tribunals Act Regulations 1975*, as amended, are referred to as the principal regulations.
- Reg. 1A inserted. 4. After regulation 1 of the principal regulations the following regulation is inserted—
- Interpretation. “ 1A. In these regulations—
 “financially disadvantaged person” means a person who produces, or in respect of whom there is produced, to an officer of the Tribunal authorized in that behalf, evidence to the satisfaction of that officer showing that the person holds—
 (a) a Health Care Card;
 (b) a Health Benefit Card;
 (c) a Pensioner Health Benefit Card;
 (d) a Veteran Health Benefit Card;
 (e) a War Widow Concession Fare Certificate, issued by the Department of Social Security or the Department of Veterans' Affairs of the Government of the Commonwealth—
 (f) a Rates Concession Card, issued by the Department for Community Welfare in this State; or
 (g) an entitlement to the Special Rate of Pension granted under Schedule 2 of the Repatriation Act 1920 (as amended) of the Commonwealth. ”
- Reg. 3 amended. 5. Regulation 3 of the principal regulations is amended by deleting “For filing a small claim 5” and substituting the following—
 “ For filing a small claim—
 financially disadvantaged person 5
 other persons 15 ”.

By His Excellency's Command,

G. PEARCE,
 Clerk of the Council.

* Published in the *Government Gazette* on 7 March 1975 at pp. 844-847.

SHIPPING AND PILOTAGE (MOORING CONTROL AREAS)
 REGULATIONS 1983.

Notice of Determination of Fees.

PURSUANT to the Shipping and Pilotage (Mooring Control Areas) Regulations 1983 (in this Notice referred to as “the Regulations”) Rottneest Island Board hereby gives notice that, in respect to the mooring control areas in the waters around Rottneest Island, it has determined that, from the date of publication of this Notice until further notice the fee payable for each enumerated matter set out in Column 1 of the Schedule to this Notice shall be the amount set out in, or calculated in accordance with, Column 2 of that Schedule.

The Schedule.

No. Matter	Column 1.	Column 2.
1.	On registration of a Mooring Site made pursuant to sub-regulation 8 (4) of the Regulations in respect of a mooring existing prior to the 28th day of November 1983.	\$1.00
2.	On registration of a Mooring Site made pursuant to sub-regulation 8 (3) of the Regulations in respect of a mooring installed and complying with the Regulations on or after the 28th day of November 1983.	\$250.00
3.	Annual Hiring for a Mooring Site registered under the Regulations.	\$10.00 for each metre or part thereof of the length of the vessel or other floating object in respect of which registration is effected.

Dated the 9th day of December, 1983.

By Order of the Rottneest Island Board,
 D. J. SULLIVAN,
 Manager.

PLANT DISEASES ACT 1914-1981.

Department of Agriculture,
South Perth, 7 December 1983.

Agric. 1161/78.

I, the undersigned Minister for Agriculture, being the Minister charged with the administration of the Plant Diseases Act 1914-1981, acting in the exercise of power in this behalf conferred on me by Regulation 5A of the

Compulsory Fruit Fly Baiting Regulations under the Plant Diseases Act, do hereby appoint Mr. Martin Reinhold Kowald of 35 Albion Street, Katanning as a member of the Katanning Compulsory Fruit Fly Baiting Scheme Committee to fill the vacancy caused by the resignation of Mr. S. Dwyer.

H. D. EVANS,
Minister for Agriculture.

SOIL AND LAND CONSERVATION ACT 1945-1982.

SOIL AND LAND CONSERVATION ACT ORDER (No. 2) 1983.

MADE by His Excellency the Lieutenant-Governor and Administrator in Executive Council under sections 22 and 23 of the Soil and Land Conservation Act 1945-1982 and on the recommendation of the Minister for Agriculture.

Citation. 1. This Order may be cited as the Soil and Land Conservation Act (Carnarvon Soil Conservation District) Order 1983.

Interpretation. 2. In this Order—
“the Act” means the Soil and Land Conservation Act 1945-1982;
“the district” means the Carnarvon Soil Conservation District constituted by item 3 of this Order.

Carnarvon Soil Conservation District. 3. The area of land within the boundaries described in the Schedule to this Order is hereby constituted as the Carnarvon Soil Conservation District.

Establishment of District Advisory Committee. 4. Pursuant to section 23 (2) of the Act there is hereby established for the district a district advisory committee to be known as the District Advisory Committee for the Carnarvon Soil Conservation District.

Constitution of Committee. 5. It is hereby determined, on the recommendation of the Minister after consultation with the Shire of Carnarvon, that the committee shall comprise 10 members of whom—
(a) one shall be the Commissioner of Soil Conservation or his nominee;
(b) 2 shall be appointed by the Governor on the nomination of the Shire of Carnarvon; and
(c) 7 shall be appointed by the Governor on the nomination of the Minister, and shall be persons actively engaged in land use in the district.

Schedule.

Carnarvon Soil Conservation District.

All that portion of land bounded by lines starting from the intersection of the southeastern boundary of Gascoyne Location 357 with a southwestern side of North West Coastal Highway and extending generally southeasterly and southerly along sides of that highway to a point situate 177 degrees 17 minutes, 483.57 metres from the intersection of the southwestern side of Carnarvon Road with a western side of North West Coastal Highway; thence west to the easternmost eastern boundary of the southwestern severance of Location 343 (Reserve 610); thence southerly, west, generally northeasterly, generally northwesterly and east along boundaries of that severance to the southwestern corner of Carnarvon Lot 1178; thence easterly and northerly along boundaries of that lot and northerly and westerly along boundaries of Lot 566 to the prolongation southwesterly of the easternmost southeastern boundary of Lot 559; thence northeasterly to and northeasterly along that boundary and the southeastern boundary of Lot 563 to the southern corner of Lot 649; thence northeasterly along the southeastern boundary of that lot to a southeastern side of Boor Street; thence generally northeasterly along sides of that road to the northwestern corner of Gascoyne Location 32; thence southerly along the western boundary of that location to a northwestern corner of the southwestern severance of Location 343 (Reserve 610); thence easterly, northerly, southeasterly, southerly, again easterly, again southerly and again easterly along boundaries of that severance to the prolongation northerly of the western boundary of Location 357 and thence southerly to and southerly, easterly and northeasterly along boundaries of that location to the starting point.

Lands and Surveys.

(Public Plans: Carnarvon 2 000 9.04, 9.05 and 10.07; Carnarvon 10 000's 2.1, 2.2, 3.1 and 3.2, Quobba 1:250 000.)

By His Excellency's Command,

G. PEARCE,
Clerk of the Council.

SOIL AND LAND CONSERVATION ACT 1945-1982.
SOIL AND LAND CONSERVATION (GINGIN SOIL CONSERVATION
DISTRICT) ORDER 1983.

MADE by His Excellency the Lieutenant-Governor and Administrator in Executive Council under sections 22 and 23 of the Soil and Land Conservation Act 1945-1982 and on the recommendation of the Minister for Agriculture.

- Citation. 1. This Order may be cited as the Soil and Land Conservation (Gingin Soil Conservation District) Order 1983.
- Commence-
ment. 2. This Order shall come into operation on the date of publication of this Order in the *Government Gazette*.
- Interpretation. 3. In this Order—
“the Act” means the Soil and Land Conservation Act 1945-1982;
“the district” means the Gingin Soil Conservation District constituted by item 4 of and the Schedule to, this Order.
- Gingin Soil
Conservation
District. 4. All that portion of land comprising the whole of the Shire of Gingin as established and altered by notices in the *Government Gazette* set out in the Schedule to this Order is hereby constituted as the Gingin Soil Conservation District.
- Establishment
of District
Advisory
Committee. 5. Pursuant to section 23 (2) of the Act there is hereby established for the district a district advisory committee to be known as the District Advisory Committee for the Gingin Soil Conservation District.
- Constitution
of Committee. 6. (1) It is hereby determined, on the recommendation of the Minister after consultation with the council of the Shire of Gingin, that the committee shall comprise 8 members of whom—
(a) one shall be the Commissioner of Soil Conservation or his nominee;
(b) 2 shall be appointed by the Governor on the nomination of the council of the Shire of Gingin;
(c) 2 shall be appointed by the Governor on the nomination of the Minister, and shall be persons actively engaged in land use in the district;
(d) 2 shall be appointed by the Governor on the nomination of the Minister to represent the Primary Industry Association of Western Australia; and
(e) one shall be appointed by the Governor on the nomination of the Minister to represent the Pastoralists and Graziers Association of Western Australia.
(2) The Primary Industry Association of Western Australia and the Pastoralists and Graziers Association of Western Australia shall each submit to the Minister a panel containing the names of persons willing to be appointed as members of the committee and where such a panel is submitted in accordance with this Order—
(a) 2 persons whose names appear on the panel submitted by the Primary Industry Association of Western Australia shall be nominated for appointment; and
(b) one person whose name appears on the panel submitted by the Pastoralists and Graziers Association of Western Australia shall be nominated for appointment.

Schedule.

Notice published in the *Government Gazette*:—

Dated.	Page.
10 November 1967.	3101-2.
24 November 1967.	3196.
13 April 1973.	947.

By His Excellency's Command,

G. PEARCE,
Clerk of the Council.

SOIL AND LAND CONSERVATION ACT 1945-1982.
SOIL AND LAND CONSERVATION (YILGARN SOIL CONSERVATION
DISTRICT) ORDER 1983.

MADE by His Excellency the Lieutenant-Governor and Administrator in Executive Council under sections 22 and 23 of the Soil and Land Conservation Act 1945-1982 and on the recommendation of the Minister for Agriculture.

- Citation. 1. This Order may be cited as the Soil and Land Conservation (Yilgarn Soil Conservation District) Order 1983.
- Commence-
ment. 2. This Order shall come into operation on the date of publication of this Order in the *Government Gazette*.

- Interpretation. 3. In this Order—
 “the Act” means the Soil and Land Conservation Act 1945-1982;
 “the district” means the Yilgarn Soil Conservation District
 constituted by item 4 of the Schedule to, this Order.
- Yilgarn Soil Conservation District. 4. All that portion of land comprising the whole of the Shire of Yilgarn as established and altered by notices in the *Government Gazette* set out in the Schedule to this Order is hereby constituted as the Yilgarn Soil Conservation District.
- Establishment of District Advisory Committee. 5. Pursuant to section 23 (2) of the Act there is hereby established for the district a district advisory committee to be known as the District Advisory Committee for the Yilgarn Soil Conservation District.
- Constitution of Committee. 6. (1) It is hereby determined on the recommendation of the Minister after consultation with the council of the Shire of Yilgarn, that the committee shall comprise 9 members of whom—
 (a) one shall be the Commissioner of Soil Conservation or his nominee;
 (b) 2 shall be appointed by the Governor on the nomination of the council of the Shire of Yilgarn;
 (c) 3 shall be appointed by the Governor on the nomination of the Minister, and shall be persons actively engaged in land use in the district; and
 (d) 3 shall be appointed by the Governor on the nomination of the Minister to represent the Primary Industry Association of Western Australia.
 (2) The Primary Industry Association of Western Australia shall submit to the Minister a panel containing the names of persons willing to be appointed as members of the committee and where such a panel is submitted in accordance with this Order, 3 persons whose names appear on the panel shall be nominated for appointment.

Schedule.

Notice published in the *Government Gazette*:—

Dated.	Page.
5 December 1919.	2126.
30 November 1923.	2326.
6 June 1924.	984.
4 September 1931.	2028.
19 February 1932.	240.
22 September 1933.	1480.
12 March 1948.	580.
18 May 1962.	1251.
8 October 1971.	3943.

By His Excellency's Command,

G. PEARCE,
Clerk of the Council.

EDUCATION DEPARTMENT OF WESTERN AUSTRALIA.

TENDERS closing at 2.30 p.m. on 6 January 1984 are invited for floor, windows and general cleaning of the following schools for the 1984 academic year.

Tenders are to be addressed to “The Hon. Minister for Education”, C/o Senior Clerk, Building Support Services Section, Education Department, 151 Royal Street, East Perth 6000 and to be endorsed “Tender for Contract”.

The lowest or any tender will not necessarily be accepted.

Contract Number; Project; Closing Date; Conditions
Now available at.

- 152; Bambara Primary School and Pre-Primary Centre; 6 January 1984; Education Department.
 153; Camberwarra Primary School and Pre-Primary Centre; 6 January 1984; Education Department.
 154; Cassia Primary School and Pre-Primary Centre; 6 January 1984; Education Department.
 155; East Beechboro Primary School and Pre-Primary Centre; 6 January 1984; Education Department.

- 156; Glencoe Primary School and Pre-Primary Centre; 6 January 1984; Education Department.
 157; Glengarry Primary School and Pre-Primary Centre; 6 January 1984; Education Department.
 158; Goollelal Primary School and Pre-Primary Centre; 6 January 1984; Education Department.
 159; Iilawarra Primary School and Pre-Primary Centre; 6 January 1984; Education Department.
 160; Newton Primary School and Pre-Primary Centre; 6 January 1984; Education Department.
 161; West Balcatta Primary School and Pre-Primary Centre; 6 January 1984; Education Department.
 162; Koondoola Special School; 6 January 1984; Education Department.
 163; Willetton Special School; 6 January 1984; Education Department.
 164; Laverton District High School and Pre-Primary Centre; 6 January 1984; Education Department.
 165; Music Branch—Education Department; 6 January 1984; Education Department.

R. L. VICKERY,
Director-General of Education.

EDUCATION ACT 1928-1981.

Declaration of School Boundaries Pursuant to Paragraph (a) of Subsection (2) of Section 21.

THE Hon. Minister for Education has declared that the boundaries for the schools listed hereunder shall be as stated in this notice. Children who live within the areas and boundaries stated shall attend the schools to which such boundaries apply unless directed otherwise or unless an option is provided. Children who live outside the areas and boundaries shall not attend the schools to which such boundaries apply unless written approval for such admission is obtained from the undersigned.

R. L. VICKERY,
Director-General of Education.

School Boundaries.

1. Australind Primary School:

The boundary for the abovementioned school is as follows:

The locality of Australind.

The following has been declared as an optional area:

The locality of Clifton Park.

Children attending Government Schools and in Years 1 to 7 inclusive in 1984, and living within the boundary for Australind Primary School, as provided above, shall attend Australind Primary School, except that children from the optional area designated above may attend either Australind Primary School or Eaton Primary School.

2. Eaton Primary School:

The boundary for the abovementioned school is as follows:

The townsite of Eaton.

The following has been declared as an optional area:

The locality of Clifton Park.

Children attending Government Schools and in Years 1 to 7 inclusive in 1984, and living within the boundary for Eaton Primary School, as provided above, shall attend Eaton Primary School, except that children from the optional area designated above may attend either Eaton Primary School or Australind Primary School.

EDUCATION ACT 1928-1981

Declaration of School Boundaries Pursuant to Paragraph (b) of Subsection (2) of Section 21

THE Hon. Minister for Education has declared that the children attending in 1983 the Government primary schools listed hereunder and proceeding to a Government secondary school in 1984 shall attend the secondary school as directed. The only exceptions shall be those stated in this notice or in cases where pupils have changed their place of residence, or when written approval for attendance elsewhere has been obtained from the undersigned.

R. L. VICKERY,
Director-General of Education.

SECONDARY SCHOOLS AND THEIR CONTRIBUTORY PRIMARY SCHOOLS
FOR WHICH SPECIAL ENROLMENT CONDITIONS APPLY

* Indicates that the school has restricted years (grades) in 1983 and thus does not contribute as such in 1984 to the secondary school against which listed.

† Indicates that the school is to change its status from high school in 1983 to senior high school in 1984.

Secondary Schools	Contributory Primary Schools	Options, Exceptions, if any
Albany Senior High Albany Flinders Park Mount Manypeaks Spencer Park	
Applecross Senior High Applecross Ardross Booragoon Brentwood Mt. Pleasant	Children from Booragoon Primary School have the option of attending either Applecross Senior High School or Melville Senior High School. Children from Brentwood Primary School have the option of attending either Applecross Senior High School or Rossmoyne Senior High School. This option does not apply to children from the Brentwood Primary School catchment area who have already attended Rossmoyne Senior High School. Such children shall continue to attend Rossmoyne Senior High School.
Armada Senior High Armadale Byford Forrestdale Gwynne Park Jarrahdale Kingsley Mundijong Oakford Serpentine	Children from Kingsley Primary School living in the area south of Twelfth Avenue, on the east side of Albany Highway between Twelfth Avenue and Walter Street and east thereof, and south of Walter Street and its extension eastwards, shall attend Armadale Senior High School. Children from Kingsley Primary School living in Twelfth Avenue (both sides) and north thereof, on the west side of Albany Highway between Twelfth Avenue and Walter Street and west thereof, and in Walter Street (both sides) and the extension eastwards and north thereof shall attend Kelmescott Senior High School.
Balcatta Senior High Balcatta Birrallee Lake Gwelup Osborne Takari West Balcatta	Children from Birrallee Primary School have the option of attending either Balcatta Senior High School or Scarborough Senior High School. Children from Lake Gwelup Primary School have the option of attending either Balcatta Senior High School or Scarborough Senior High School. Children from Osborne Primary School living in Main Street (both sides) and west thereof shall attend Balcatta Senior High School. Children from Osborne Primary School living in the area east of Main Street have the option of attending either Balcatta Senior High School or Mirrabooka Senior High School.

EDUCATION ACT, 1928-1981—continued

Secondary Schools	Contributory Primary Schools	Options, Exceptions, if any
Balga Senior High	Balga Hainsworth Montrose North Balga Waddington Warriapendi Westminster	<p>Children attending Hainsworth Primary School and living in the area bounded on the north by Casserley Avenue (northern arm) and Salcott Road (southern arm), on the east by Hainsworth Avenue, on the south by Beach Road and on the west by Girrawheen Avenue shall attend Balga Senior High School unless they have, or have had, elder brothers or sisters attending Girrawheen Senior High School, in which case they shall have the option of attending either Balga Senior High School or Girrawheen Senior High School. For the purposes of this definition, the boundary parts of Salcott Road (south side), Hainsworth Avenue (west side, Beach Road (north side) and Girrawheen Avenue (east side) are included in the area concerned whilst the boundary part of Casserley Avenue (both sides) is excluded from this area.</p> <p>Children attending Montrose Primary School and living in the area bounded on the west by Hainsworth Avenue, on the south by Beach Road, on the east by Mirrabooka Avenue and on the north by an east-west line going from Mirrabooka Avenue between Pannell Way and Meakers Way on the north and Golders Way and Tendring Way on the south to Hainsworth Avenue shall attend Balga Senior High School unless they have, or have had, elder brothers or sisters attending Girrawheen Senior High School, in which case they shall have the option of attending either Balga Senior High School or Girrawheen Senior High School. For the purposes of this definition, the boundary parts of Hainsworth Avenue (east side), Beach Road (north side), Mirrabooka Avenue (west side), Golders Way (both sides) and Tendring Way (both sides) are included in the area concerned whilst the boundary parts of Pannell Way (both sides) and Meakers Way (both sides) are excluded from this area.</p> <p>Children from the area for the Waddington Primary School, as defined in <i>Government Gazette</i>, W.A. of 8 December 1978, page 4662, shall attend Balga Senior High School unless they have, or have had, elder brothers or sisters attending Girrawheen Senior High School, in which case they shall have the option of attending either Balga Senior High School or Girrawheen Senior High School.</p> <p>Children from Westminster Primary School living in Arkana Road (both sides) and north thereof have the option of attending either Balga Senior High School or Mirrabooka Senior High School. Children from Westminster Primary School living in the area south of Arkana Road shall attend Mirrabooka Senior High School.</p>
Belmont Senior High	Belmay Belmont Cloverdale Redcliffe Tranby Whiteside	<p>Children from Cloverdale Primary School living in Fulham Street (both sides) and south-east thereof have the option of attending either Belmont Senior High School or Kewdale Senior High School. Children from Cloverdale Primary School living in the area to the north-west of Fulham Street shall attend Belmont Senior High School.</p> <p>Children from Tranby Primary School living in the area north-east of Acton Avenue have the option of attending either Belmont Senior High School or Kewdale Senior High School. Children from Tranby Primary School living in Acton Avenue (both sides) and south-west thereof shall attend Kewdale Senior High School.</p> <p>Children from Whiteside Primary School living in Keane Street (both sides) and north thereof and in Whiteside Street (both sides) and east thereof shall attend Belmont Senior High School. Children from Whiteside Primary School living in the area south of Keane Street and west of Whiteside Street shall attend Kewdale Senior High School.</p>
Bunbury Senior High	Australind Boyanup Bunbury Burekup Carey Park Cooinda Dardanup Eaton Picton South Bunbury	<p>Children from Carey Park Primary School living in the area north of (but not including) the boundary parts of Forrest Avenue, Wisbey Street, Yorla Road and Clarke Street have the option of attending either Bunbury Senior High School or Newton Moore Senior High School. Children from Carey Park Primary School living in the boundary parts (both sides) of Forrest Avenue, Wisbey Street, Yorla Road and Clarke Street and south thereof shall attend Newton Moore Senior High School.</p> <p>Children from South Bunbury Primary School living on the area north of (but not including) the boundary parts of Forrest Avenue, Wisbey Street, Yorla Road, Clarke Street and its extension westward to the Indian Ocean shall attend Bunbury Senior High School. Children from South Bunbury Primary School living in the boundary parts (both sides) of Forrest Avenue, Wisbey Street, Yorla Road, Clarke Street and its extensions westward to the Indian Ocean and south thereof shall attend Newton Moore Senior High School.</p>

EDUCATION ACT 1928-1981—*continued*

Secondary Schools	Contributory Primary Schools	Options, Exceptions, if any
Cannington Senior High	Beckenham... Cannington Gibbs Street Queens Park Wilson	Children from Wilson Primary School living in Leach Highway (south-east side) and south-east thereof shall attend Cannington Senior High School. Children from Wilson Primary School living in Leach Highway (north-west side) and north-west thereof shall attend Como Senior High School.
Carine Senior High	Carine Davallia Marmion North Beach Poynter	Children from Davallia Primary School living in Warwick Road (south side) and south thereof shall attend Carine Senior High School. Children from Davallia Primary School living in Warwick Road (north side) and north thereof shall attend Duncraig Senior High School.
Cecil Andrews High	Challis Neerigen Brook	
Churchlands Senior High	Churchlands Doubleview Kapinara Scarborough Wembley Downs Woodlands	Children from Churchlands Primary School have the option of attending either Churchlands Senior High School or City Beach Senior High School. Children from Kapinara Primary School living in the area to the east of Weaponess Road shall attend Churchlands Senior High School. Children from Kapinara Primary School living in Weaponess Road (both sides) and west thereof shall attend City Beach Senior High School. Children from Wembley Downs Primary School living in the area north of Hale Road or in the area east of Weaponess Road south of Hale Road shall attend Churchlands Senior High School. Children from Wembley Downs Primary School living in Hale Road (both sides) west of Weaponess Road and south thereof and who live in Weaponess Road (both sides) south of Hale Road and west thereof have the option of attending either Churchlands Senior High School or City Beach Senior High School.
City Beach Senior High	Churchlands City Beach Floreat Park Kapinara Wandarra Wembley Wembley Downs	Children from Churchlands Primary School have the option of attending either City Beach Senior High School or Churchlands Senior High School. Children from Kapinara Primary School living in Weaponess Road (both sides) and west thereof shall attend City Beach Senior High School. Children from Kapinara Primary School living in the area to the east of Weaponess Road shall attend Churchlands Senior High School. Children from Wembley Downs Primary School living in Hale Road (both sides) west of Weaponess Road and south thereof and who live in Weaponess Road (both sides) south of Hale Road and west thereof have the option of attending either City Beach Senior High School or Churchlands Senior High School. Children from Wembley Downs Primary School living in the area north of Hale Road or in the area east of Weaponess Road south of Hale Road shall attend Churchlands Senior High School.
Como Senior High....	Collier Como Koonawarra Manning McKay Street Wilson	Children from Wilson Primary School living in Leach Highway (north-west side) and north-west thereof shall attend Como Senior High School. Children from Wilson Primary School living in Leach Highway (south-east side) and south-east thereof shall attend Cannington Senior High School.
Craigie Senior High	Bambara Camberwarra Craigie Lymburner Springfield	Children from Lymburner Primary School living in Flinders Avenue (north side) and north thereof shall attend Craigie Senior High School. Children from Lymburner Primary School living in Flinders Avenue (south side) and south thereof shall attend Duncraig Senior High School. The following shall constitute an optional area between Craigie Senior High School and Ocean Reef High School:

From the junction of Koorana Road and Dampier Avenue, east along Koorana Road to the south-west corner of Lot 232 (sump site), north along the western boundary of Lot 232 and continuing north to the south-west corner of the Mullaloo Heights Primary School, in a general easterly direction along the southern boundary of the Mullaloo Heights Primary School to Charonia Road, across Charonia Road to and through the public access way to Meridian Drive, north along Meridian Drive to Transit Way, east and north-east along Transit Way to Neap Lane, east along Neap Lane to Marmion Avenue, south along Marmion Avenue to Gunter Grove, east along Gunter Grove to Gradient Way, north, north-east and then in a general easterly direction along Gradient Way to a point opposite Wallcliffe Gardens, south-east to and along Wallcliffe Gardens to Eddystone Avenue, north along Eddystone Avenue to the Metropolitan Water Authority

EDUCATION ACT 1928-1981—*continued*

Secondary Schools	Contributory Primary Schools	Options, Exceptions, if any
		<p>sewerage reserve, south-east along the sewerage reserve to Craigie Drive, south-west and west along Craigie Drive to and across Marmion Avenue to Kallaroo Place, south-west along Kallaroo Place to Mullaloo Drive, south-west along Mullaloo Drive to Dampier Avenues, and north along Dampier Avenue to Koorana Road. The boundary for this optional area shall run down the centre of all the boundary streets mentioned above.</p> <p>Children from Camberwarra Primary School living within the optional area defined above may attend either the Craigie Senior High School or the Ocean Reef High School. Children from the Camberwarra Primary School living in the area north of the optional area shall attend the Ocean Reef High School.</p>
Cyril Jackson Senior High	Ashfield Bassendean Bayswater East Maylands Maylands	
Duncraig Senior High	Davallia Duncraig Glengarry Lymburner Padbury Sorrento	<p>Children from Davallia Primary School living in Warwick Road (north side) and north thereof shall attend Duncraig Senior High School. Children from Davallia Primary School living in Warwick Road (south side) and south thereof shall attend Carine Senior High School.</p> <p>Children from Lymburner Primary School living in Flinders Avenue (south side) and south thereof shall attend Duncraig Senior High School. Children from Lymburner Primary School living in Flinders Avenue (north side) and north thereof shall attend Craigie Senior High School.</p>
Eastern Hills Senior High	Chidlow Darlington Glen Forrest Mount Helena Mundaring Parkerville Sawyers Valley Wooroloo	<p>Children from Darlington Primary School have the option of attending either Eastern Hills Senior High School or Swan View High School.</p> <p>Children from Glen Forrest Primary School have the option of attending either Eastern Hills Senior High School or Swan View High School.</p>
Forrestfield Senior High	Dawson Park Forrestfield High Wycombe Maida Vale Wattle Grove Woodlupine	<p>Children from Wattle Grove Primary School have the option of attending either Forrestfield Senior High School or Lesmurdie High School.</p>
Geraldton Senior High	<p>There is no system of contributory primary schools operating with Geraldton Senior High School and John Willcock Senior High School.</p> <p>The following constitutes a boundary between Geraldton Senior High School and John Willcock Senior High School:</p> <p>From the junction of Willcock Drive and Olive Street north-east and east along Olive Street to Brand Highway, north along Brand Highway to the junction with Durlacher Street, north along Durlacher Street to North West Coastal Highway, east, north-east and north along North West Coastal Highway to the Chapman River, and in a general south-easterly direction along the Chapman River to Ridley Road.</p> <p>Children living in Olive Street (both sides) and north thereof, in the boundary parts of Brand Highway and Durlacher Street (west side only) and west thereof and in the boundary part of North West Coastal Highway (north and west side only) and west thereof shall attend the Geraldton Senior High School.</p> <p>Children living south of Olive Street, in the boundary parts of Brand Highway and Durlacher Street (east side only) and east thereof in each case, and in the boundary part of North West Coastal Highway (south, south-east and east side only) and south and east thereof shall attend the John Willcock Senior High School.</p> <p>Secondary pupils travelling on the Northampton school bus and other school buses which transport pupils to Rangeway Primary School shall attend John Willcock Senior High School. Secondary pupils travelling on all other school buses shall attend Geraldton Senior High School.</p>

EDUCATION ACT 1928-1981—*continued*

Secondary Schools	Contributory Primary Schools	Options, Exceptions, if any
Girrawheen Senior High	Blackmore Girrawheen Hainsworth Koondoola Montrose Waddington	<p>Children attending Hainsworth Primary School and living in the area bounded on the north by Casserley Avenue (northern arm) and Salcott Road (southern arm), on the east by Hainsworth Avenue, on the south by Beach Road and on the west by Girrawheen Avenue shall attend Balga Senior High School unless they have, or have had, elder brothers or sisters attending Girrawheen Senior High School, in which case they shall have the option of attending either Girrawheen Senior High School or Balga Senior High School. For the purposes of this definition, the boundary parts of Salcott Road (south side), Hainsworth Avenue (west side), Beach Road (north side) and Girrawheen Avenue (east side) are included in the area concerned whilst the boundary part of Casserley Avenue (both sides) is excluded from this area.</p> <p>Children attending Montrose Primary School and living in the area bounded on the west by Hainsworth Avenue, on the south by Beach Road, on the east by Mirrabooka Avenue and on the north by an east-west line going from Mirrabooka Avenue between Pannell Way and Meakers Way on the north and Golders Way and Tendring Way on the south to Hainsworth Avenue shall attend Balga Senior High School unless they have, or have had, elder brothers or sisters attending Girrawheen Senior High School, in which case they shall have the option of attending either Girrawheen Senior High School or Balga Senior High School. For the purposes of this definition, the boundary parts of Hainsworth Avenue (east side), Beach Road (north side), Mirrabooka Avenue (west side), Golders Way (both sides) and Tendring Way (both sides) are included in the area concerned whilst the boundary parts of Pannell Way (both sides) and Meakers Way (both sides) are excluded from this area.</p> <p>Children from the area for the Waddington Primary School, as defined in <i>Government Gazette, W.A.</i>, of 8 December 1978 page 4662, shall attend Balga Senior High School unless they have, or have had, elder brothers or sisters attending Girrawheen Senior High School, in which case they shall have the option of attending either Girrawheen Senior High School or Balga Senior High School.</p>
Gosnells Senior High	Gosnells Huntingdale Seaforth Wirrabirra	
Governor Stirling Senior High	Guildford Herne Hill Middle Swan Midland Midvale Upper Swan	Children from Midvale Primary School living in the area west of the Standard Gauge Railway shall attend Governor Stirling Senior High School. Children from Midvale Primary School living in the area east of the Standard Gauge Railway shall attend Swan View High School.
Greenwood Senior High	Allenswood Creaney East Greenwood Goollelal Greenwood West Greenwood	<p>Children from Allenswood Primary School living in the area bounded by Allenswood Road, Merrivale Way, the northern boundary of the Allenswood Primary School site, Garfield Way (southern arm), Sherrington Road, Cockman Road and Warwick Road have the option of attending either Greenwood Senior High School or Warwick Senior High School. Children from Allenswood Primary School living in the area to the north of the above-mentioned optional area shall attend Greenwood Senior High School.</p> <p>Children from East Greenwood Primary School have the option of attending either Greenwood Senior High School or Warwick Senior High School, except that those children who reside in Wanneroo Road (east side) and east thereof shall attend Girrawheen Senior High School.</p>
Hamilton Senior High	Coogee East Hamilton Hill Hamilton Hill Jandakot Newton Phoenix South Coogee Southwell Spearwood Wattleup Winterfold Yangebup	<p>Children from Winterfold Primary School living in the area south of Healy Road have the option of attending either Hamilton Senior High School or South Fremantle Senior High School. Children from Winterfold Primary School living in Healy Road (both sides) and north thereof shall attend South Fremantle Senior High School.</p> <p>Children from Jandakot Primary School have the option of attending either Hamilton Senior High School or North Lake Senior High School.</p> <p>Children from Yangebup Primary School have the option of attending either Hamilton Senior High School or North Lake Senior High School.</p>

EDUCATION ACT 1928-1981—continued

Secondary Schools	Contributory Primary Schools	Options, Exceptions, if any
Hampton Senior High	Anzac Terrace Eden Hill Embleton Hampton Park Morley Noranda Weld Square	Children from Eden Hill Primary School living in Walter Roah (south side) and south thereof and in May Road and Iolanthe Street (north of Walter Road) (west side in each case) and west thereof shall attend Hampton Senior High School. Children from Eden Hill Primary School living in Walter Road (north side), east of Iolanthe Street, and north thereof and in May Road and Iolanthe Street (north of Walter Road) (east side in each case) and east thereof shall attend Lockridge Senior High School. Children from Embleton Primary School living in Collier Road (both sides) and east and north thereof shall attend Hampton Senior High School. Children from Embleton Primary School living in the area west and south of Collier Road shall attend John Forrest Senior High School. Children from Morley Primary School living in Collier Road (both sides) and east thereof south of Walter Road shall attend Hampton Senior High School. Children from Morley Primary School living in the area west of Collier Road south of Walter Road shall attend John Forrest Senior High School. Children from Morley Primary School living in Walter Road (both sides) and north and west thereof shall attend Morley Senior High School. Children from Noranda Primary School living in Crimea Street (east side) and east thereof shall attend Hampton Senior High School. Children from Noranda Primary School living in Crimea Street (west side) and west thereof shall attend Morley Senior High School.
Hollywood Senior High	Claremont Dalkeith East Claremont Hollywood Jolimont Nedlands Rosalie	
John Curtin Senior High	Bicton East Fremantle North Fremantle Palmyra Richmond	Children from Palmyra Primary School living in the area east of Stock Road have the option of attending either John Curtin Senior High School or Melville Senior High School. Children from Palmyra Primary School living in Stock Road (both sides) and west thereof shall attend John Curtin Senior High School.
John Forrest Senior High	Dianella Embleton Hillcrest Morley North Inglewood West Morley	Children from Embleton Primary School living in the area west and south of Collier Road shall attend John Forrest Senior High School. Children from Embleton Primary School living in Collier Road (both sides) and east and north thereof shall attend Hampton Senior High School. Children from Morley Primary School living in the area west of Collier Road south of Walter Road shall attend John Forrest Senior High School. Children from Morley Primary School living in Collier Road (both sides) and east thereof south of Walter Road shall attend Hampton Senior High School. Children from Morley Primary School living in Walter Road (both sides) and north and west thereof shall attend Morley Senior High School. Children from North Inglewood Primary School living in the area north-east of Dundas Road, Eleventh Avenue and Kennedy Street shall attend John Forrest Senior High School. Children from North Inglewood Primary School living in Dundas Road (both sides) and south-west thereof, in Eleventh Avenue (both sides) and south-west thereof and in Kennedy Street (both sides) and south-west thereof shall attend Mount Lawley Senior High School. Children from West Morley Primary School living in the area south-west of Light Street shall attend John Forrest Senior High School. Children from West Morley Primary School living in Light Street (both sides) and north-east thereof shall attend Morley Senior High School.
John Willcock Senior High	There is no system of contributory primary schools operating with John Willcock Senior High School and Geraldton Senior High School. The following constitutes a boundary between John Willcock Senior High School and Geraldton Senior High School: From the junction of Willcock Drive and Olive Street north-east and east along Olive Street to Brand Highway, north along Brand Highway to the junction with Durlacher Street, north along Durlacher Street to North West Coastal Highway, east, north-east and north along North West Coastal Highway to the Chapman River, and in general south-easterly direction along the Chapman River to Ridley Road.

EDUCATION ACT 1928-1981—*continued*

Secondary Schools	Contributory Primary Schools	Options, Exceptions, if any
		<p>Children living south of Olive Street, in the boundary parts of Brand Highway and Durlacher Street (east side only) and east thereof in each case and in the boundary part of North West Coastal Highway (south, south-east and east side only) and south and east thereof shall attend the John Willcock Senior High School.</p> <p>Children living in Olive Street (both sides) and north thereof, in the boundary parts of Brand Highway and Durlacher Street (west side only) and west thereof and in the boundary part of North West Coastal Highway (north and west side only) and west thereof shall attend the Geraldton Senior High School.</p> <p>Secondary pupils travelling on the Northampton school bus and other school buses which transport pupils to Rangeway Primary School shall attend John Willcock Senior High School. Secondary pupils travelling on all other school buses shall attend Geraldton Senior High School.</p>
Kalamunda Senior High	Falls Road Gooseberry Hill Kalamunda Walliston	<p>Children from Falls Road Primary School living in the area north of Falls Road and the portion of Lesmurdie Road north of Falls Road shall attend Kalamunda Senior High School. Children from Falls Road Primary School living in the area south of Falls Road and south of the portion of Lesmurdie Road north of Falls Road shall attend Lesmurdie Senior High School. Children living in Falls Road and the boundary part of Lesmurdie Road have the option of attending either Kalamunda Senior High School or Lesmurdie Senior High School.</p> <p>Children from Walliston Primary School living in the area north of Lesmurdie Road, Jackson Road, and a line connecting the junction of Jackson road and Stanhope Road with the junction of Mundaring Weir Road and Aldersyde Road shall attend Kalamunda Senior High School. Children from Walliston Primary School living in the area south of Lesmurdie Road, Jackson Road, and a line connecting the junction of Jackson Road and Stanhope Road with the junction of Mundaring Weir Road and Aldersyde Road shall attend Lesmurdie Senior High School. Children living in the boundary part of Lesmurdie Road and in Jackson Road have the option of attending either Kalamunda Senior High School or Lesmurdie Senior High School.</p>
Kelmscott Senior High	Clifton Hills Grovelands Kelmscott Kingsley Westfield Park	<p>The boundary between Kelmscott Senior High School and Roleystone District High School is the north-south boundary between the localities of Kelmscott and Roleystone, with children living to the east of this boundary being directed to Roleystone District High School and those living to the west of this boundary being directed to Kelmscott Senior High School, except that children living in the area bounded on the north by Chevin Road, on the west by Canning Mills Road, on the south by a line drawn due east from Canning Mills Road at a point due west of the southern extremity of Coventry Road to the locality boundary between Kelmscott and Roleystone, and on the east by the afore-mentioned locality boundary, have the option of attending either Kelmscott Senior High School or Roleystone District High School, with the boundary parts of Chevin Road and Canning Mills Road (both sides in each case) being included in the optional area.</p> <p>Children from Kingsley Primary School living in Twelfth Avenue (both sides) and north thereof, west side of Albany Highway between Twelfth Avenue and Walter Street and west thereof, and in Walter Street (both sides) and the extension eastwards and north thereof shall attend Kelmscott Senior High School. Children from Kingsley Primary School living in the area south of Twelfth Avenue, on the east side of Albany Highway between Twelfth Avenue and Walter Street and east thereof, and south of Walter Street and its extension eastwards shall attend Armadale Senior High School.</p>
Kent Street Senior High	Bentley East Victoria Park Kensington Millen South Perth Victoria Park	

EDUCATION ACT 1928-1981—continued

Secondary Schools	Contributory Primary Schools	Options, Exceptions, if any
Kewdale Senior High	Carlisle Cloverdale Kewdale Lathlain Rivervale Tranby Whiteside	Children from Cloverdale Primary School living in Fulham Street (both sides) and south-east thereof have the option of attending either Kewdale Senior High School or Belmont Senior High School. Children from Cloverdale Primary School living in the area to the north-west of Fulham Street shall attend Belmont Senior High School. Children from Tranby Primary School living in Acton Avenue (both sides) and south-west thereof shall attend Kewdale Senior High School. Children from Tranby Primary School living in the area north-east of Acton Avenue have the option of attending either Kewdale Senior High School or Belmont Senior High School. Children from Whiteside Primary School living in the area south of Keane Street and west of Whiteside Street shall attend Kewdale Senior High School. Children from Whiteside Primary School living in Keane Street (both sides) and north thereof, and in Whiteside Street (both sides) and east thereof shall attend Belmont Senior High School.
Kwinana Senior High	Baldivis Calista Medina Naval Base North Parmelia Orelia	
†Lesmurdie Senior High	*Carmel Falls Road Lesmurdie Pickering Brook Walliston Wattle Grove	Children from Falls Road Primary School living in the area south of Falls Road and south of the portion of Lesmurdie Road north of Falls Road shall attend Lesmurdie Senior High School. Children from Falls Road Primary School living in the area north of Falls Road and the portion of Lesmurdie Road north of Falls Road shall attend Kalamunda Senior High School. Children living in Falls Road and the boundary part of Lesmurdie Road have the option of attending either Lesmurdie Senior High School or Kalamunda Senior High School. Children from Walliston Primary School living in the area south of Lesmurdie Road, Jackson Road, and a line connecting the junction of Jackson Road and Stanhope Road with the junction of Mundaring Weir Road and Aldersyde Road shall attend Lesmurdie Senior High School. Children from Walliston Primary School living in the area north of Lesmurdie Road, Jackson Road, and a line connecting the junction of Jackson Road and Stanhope Road with the junction of Mundaring Weir Road and Aldersyde Road shall attend Kalamunda Senior High School. Children living in the boundary part of Lesmurdie Road and in Jackson Road have the option of attending either Lesmurdie Senior High School or Kalamunda Senior High School. Children from Wattle Grove Primary School have the option of attending either Lesmurdie Senior High School or Forrestfield Senior High School.
Lockridge Senior High	Caversham East Beechboro Eden Hill Lockridge	Children from Eden Hill Primary School living in Walter Road (north side) east of Iolanthe Street and north thereof and in May Road and Iolanthe Street (north of Walter Road) (east side in each case) and east thereof shall attend Lockridge Senior High School. Children from Eden Hill Primary School living in Walter Road (south side) and south thereof and in May Road and Iolanthe Street (north of Walter Road) (west side in each case) and west thereof shall attend Hampton Senior High School.
Lynwood Senior High	Brookman Canning Vale Ferndale Kinlock Langford Lynwood West Lynwood	Children from Canning Vale Primary School have the option of attending either Lynwood Senior High School or Thornlie Senior High School
Maddington Senior High	Bramfield Park East Kenwick East Maddington Maddington Orange Grove	Children from East Kenwick Primary School living in Albany Highway (east side) and east thereof shall attend Maddington Senior High School. Children from East Kenwick Primary School living in Albany Highway (west side) and west thereof shall attend Thornlie Senior High School.
Mandurah Senior High	Dudley Park Glencoe Mandurah North Mandurah	The following constitutes a boundary between Mandurah Senior High School and Pinjarra Senior High School: The Serpentine River from Peel Inlet through to Goegrup Lake. Children living in the area to the west of the Serpentine River shall attend Mandurah Senior High School.

EDUCATION ACT 1928-1981—*continued*

Secondary Schools	Contributory Primary Schools	Options, Exceptions, if any
		<p>Children living in the area to the east of the Serpentine River shall attend the Pinjarra Senior High School.</p> <p>Children living in the Stake Hill area have the option of attending either Mandurah Senior High School or Pinjarra Senior High School.</p>
Melville Senior High	<p>Attadale Booragoon Carawatha Melville Palmyra Willagee</p>	<p>Children from Booragoon Primary School have the option of attending either Melville Senior High School or Applecross Senior High School.</p> <p>Children from Carawatha Primary School living in the area north of Charsley Street, in Wheyland Street (both sides) and west thereof between Charsley Street and Archibald Street, and in Greig Street (both sides) and west thereof, shall attend Melville Senior High School. Children from Carawatha Primary School living in Charsley Street (both sides) and south thereof, east of Wheyland Street between Charsley Street and Archibald Street, and east of Greig Street and its extension southwards to South Street shall attend North Lake Senior High School.</p> <p>Children from Palmyra Primary School living in the area east of Stock Road have the option of attending either Melville Senior High School or John Curtin Senior High School. Children from Palmyra Primary School living in Stock Road (both sides) and west thereof shall attend John Curtin Senior High School.</p>
Mirrabooka Senior High	<p>Mirrabooka Mount Hawthorn Nollamara Osborne Sutherland Tuart Hill Westminster Yokine</p>	<p>Children from Mount Hawthorn Primary School living in Green Street (both sides) and north thereof have the option attending either Mirrabooka Senior High School or Perth Modern Senior High School. Children from Mount Hawthorn Primary School living in the area south of Green Street shall attend Perth Modern Senior High School.</p> <p>Children from Osborne Primary School living in the area east of Main Street have the option of attending either Mirrabooka Senior High School or Balcatta Senior High School. Children from Osborne Primary School living in Main Street (both sides) and west thereof shall attend Balcatta Senior High School.</p> <p>Children from Tuart Hill Primary School living in Green Street (both sides) and north thereof shall attend Mirrabooka Senior High School. Children from Tuart Hill Primary School living in the area south of Green Street have the option of attending either Mirrabooka Senior High School or Perth Modern Senior High School.</p> <p>Children from Westminster Primary School living in Arkana Road (both sides) and north thereof have the option of attending either Mirrabooka Senior High School or Balga Senior High School. Children from Westminster Primary School living in the area south of Arkana Road shall attend Mirrabooka Senior High School.</p> <p>Children from Yokine Primary School living in Blythe Avenue and Woodrow Avenue (north side in each case) and north thereof shall attend Mirrabooka Senior High School. Children from Yokine Primary School living in Blythe Avenue and Woodrow Avenue (south in each case) and south thereof shall attend Mount Lawley Senior High School.</p>
Morley Senior High	<p>Camboon Dianella Heights Morley Noranda North Morley West Morley</p>	<p>Children from Morley Primary School living in Walter Road (both sides) and north and west thereof shall attend Morley Senior High School. Children from Morley Primary School living in Collier Road (both sides) and east thereof south of Walter Road shall attend Hampton Senior High School. Children from Morley Primary School living in the area west of Collier Road south of Walter Road shall attend John Forrest Senior High School.</p> <p>Children from Noranda Primary School living in Crimea Street (west side) and west thereof shall attend Morley Senior High School. Children from Noranda Primary School living in Crimea Street (east side) and east thereof shall attend Hampton Senior High School.</p> <p>Children from West Morley Primary School living in Light Street (both sides) and north-east thereof shall attend Morley Senior High School. Children from West Morley Primary School living in the area south-west of Light Street shall attend John Forrest Senior High School.</p>

EDUCATION ACT 1928-1981—continued

Secondary Schools	Contributory Primary Schools	Options, Exceptions, if any
Mount Lawley Senior High	<p>The following constitutes the boundary for the Mount Lawley Senior High School:</p> <p>From the junction of Wanneroo Road and Wiluna Street, north-east along Wiluna Street to Flinders Street, north along Flinders Street to Blythe Avenue, east along Blythe Avenue and Woodrow Avenue to Cresswell Road, south-east along Cresswell Road, Homer Street, Dundas Road, Eleventh Avenue and Kennedy Street to the railway line, south-west along the railway line to Summers Street, west along Summers Street to the junction with Lord Street and Bulwer Street, north-west along Bulwer Street to Vincent Street, west along Vincent Street to Charles Street, north and north-west along Charles Street to the junction with Walcott Street and Wanneroo Road, and north-west along Wanneroo Road to Wiluna Street.</p> <p>The boundary parts of Wiluna Street (south-east side), Flinders Street (both sides), Woodrow Avenue (south side), Cresswell Road (south-west side) and Vincent Street (both sides), and the boundary streets of Blythe Avenue (south side), Homer Street (south-west side), Dundas Road (both sides), Eleventh Avenue (both sides) and Kennedy Street (both sides) are included within the area for the Mount Lawley Senior High School, while the boundary parts of Summers Street (both sides) and Charles Street (both sides) and the boundary street of Bulwer Street (both sides) are excluded from the area for the Mount Lawley Senior High School.</p> <p>The following primary schools contribute in full or part to the Mount Lawley Senior High School: Coolbinia, Dianella, Highgate, Kyilla, Mount Lawley, North Inglewood, North Perth and Yokine. Children from these schools living within the area for the Mount Lawley Senior High School, as designated above, are directed to attend the Mount Lawley Senior High School. Children from outside the area for the Mount Lawley Senior High School are excluded from attendance at that school.</p>
Newton Moore Senior High	Adam Road Capel Carey Park South Bunbury Withers	<p>Children from Carey Park Primary School living in the area north of (but not including) the boundary parts of Forrest Avenue, Wisbey Street, Yorla Road and Clarke Street have the option of attending either Newton Moore Senior High School or Bunbury Senior High School. Children from Carey Park Primary School living in the boundary parts (both sides) of Forrest Avenue, Wisbey Street, Yorla Road and Clarke Street and South thereof shall attend Newton Moore Senior High School.</p> <p>Children from South Bunbury Primary School living in the boundary parts (both sides) of Forrest Avenue, Wisbey Street, Yorla Road, Clarke Street and its extension westward to the Indian Ocean and South thereof, shall attend Newton Moore Senior High School. Children from South Bunbury Primary School living in the area north of (but not including) the boundary parts of Forrest Avenue, Wisbey Street, Yorla Road, Clarke Street, and its extension westward to the Indian Ocean shall attend Bunbury Senior High School.</p>
North Albany High	Mount Lockyer Yakamia	
North Lake Senior High	Carawatha Coolbellup Jandakot Kardinya Koorilla North Lake Yangebup	<p>Children from Carawatha Primary School living in Charsley Street (both sides) and south thereof, east of Wheyland Street between Charsley Street and Archibald Street, and east of Greig Street and its extension southwards to South Street shall attend North Lake Senior High School. Children from Carawatha Primary School living in the area north of Charsley Street, in Wheyland Street (both sides) and west thereof between Charsley Street and Archibald Street, and in Greig Street (both sides) and west thereof, shall attend Melville Senior High School.</p> <p>Children from Jandakot Primary School have the option of attending either North Lake Senior High School or Hamilton Senior High School.</p> <p>Children from Yangebup Primary School have the option of attending either North Lake Senior High School or Hamilton Senior High School.</p>
Ocean Reef High	Edgewater Heathridge Mullaloo Heights	<p>The following shall constitute an optional area between Ocean Reef High School and Craigie Senior High School:</p> <p>From the junction of Koorana Road and Dampier Avenue, east along Koorana Road to the south-west corner of Lot 232 (sump site), north along the western</p>

EDUCATION ACT 1928-1981—*continued*

Secondary Schools	Contributory Primary Schools	Options, Exceptions, if any
		<p>boundary of Lot 232 and continuing north to the south-west corner of Mullaloo Heights Primary School, in a general easterly direction along the southern boundary of the Mullaloo Heights Primary School to Charonia Road, across Charonia Road to and through the public access way to Meridian Drive, north along Meridian Drive to Transit Way, east and north-east along Transit Way to Neap Lane, east along Neap Lane to Marmion Avenue, south along Marmion Avenue to Gunter Grove, east along Gunter Grove to Gradient Way, north, north-east and then in a general easterly direction along Gradient Way to a point opposite Wallcliffe Gardens, south-east to and along Wallcliffe Gardens to Eddystone Avenue, north along Eddystone Avenue to the Metropolitan Water Authority sewerage reserve, south-east along the sewerage reserve to Craigie Drive, south-west and west along Craigie Drive to and across Marmion Avenue to Kallaroo Place, south-west along Kallaroo Place to Mullaloo Drive, south-west along Mullaloo Drive to Dampier Avenue, and north along Dampier Avenue to Koorana Road. The boundary for this optional area shall run down the centre of all the boundary streets mentioned above.</p> <p>Children from Camberwarra Primary School living within the optional area defined above may attend either the Ocean Reef High School or the Craigie Senior High School. Children from the Camberwarra Primary School living in the area north of the optional area shall attend the Ocean Reef High School.</p> <p>Children from Edgewater Primary School have the option of attending either Ocean Reef High School or Wanneroo Senior High School.</p>
Perth Modern Senior High	Highgate Kyilla Leederville Mount Hawthorn North Perth Subiaco Tuart Hill West Leederville	<p>Children from Highgate Primary School living in Bulwer and Summers Streets (both sides) and south thereof shall attend Perth Modern Senior High School. Children from Highgate Primary School living in the area north of Bulwer and Summers Streets shall attend Mount Lawley Senior High School.</p> <p>Children from Kyilla Primary School living in Charles Street (both sides) and west thereof shall attend Perth Modern Senior High School. Children from Kyilla Primary School living in the area east of Charles Street shall attend Mount Lawley Senior High School.</p> <p>Children from Mount Hawthorn Primary School living in the area south of Green Street shall attend Perth Modern Senior High School. Children from Mount Hawthorn Primary School living in Green Street (both sides) and north thereof have the option of attending either Perth Modern Senior High School or Mirrabooka Senior High School.</p> <p>Children from North Perth Primary School living in Charles Street (both sides) and west thereof shall attend Perth Modern Senior High School. Children from North Perth Primary School living in the area east of Charles Street shall attend Mount Lawley Senior High School.</p> <p>Children from Tuart Hill Primary School living in the area south of Green Street have the option of attending either Perth Modern Senior High School or Mirrabooka Senior High School. Children from Tuart Hill Primary School living in Green Street (both sides) and north thereof shall attend Mirrabooka Senior High School.</p>
Pinjarra Senior High	Carcoola Dwellingup North Dandalup Pinjarra	<p>The following constitutes a boundary between Pinjarra Senior High School and Mandurah Senior High School:</p> <p>The Serpentine River from Peel Inlet through to Goegrup Lake.</p> <p>Children living in the area to the east of the Serpentine River shall attend the Pinjarra Senior High School.</p> <p>Children living in the area to the west of the Serpentine River shall attend Mandurah Senior High School.</p> <p>Children living in the Stake Hill area have the option of attending either Pinjarra Senior High School or Mandurah Senior High School.</p>
Rockingham Senior High	Bungaree Hillman Rockingham Beach	<p>Children from Bungaree Primary School living in Rae Road (both sides) and north thereof shall attend Rockingham Senior High School. Children from Bungaree Primary School living in the area south of Rae Road shall attend Safety Bay High School.</p>

EDUCATION ACT 1928-1981—*continued*

Secondary Schools	Contributory Primary Schools	Options, Exceptions, if any
Roleystone District High	Karragullen Roleystone	The boundary between Roleystone District High School and Kelmscott Senior High School is the north-south boundary between the localities of Kelmscott and Roleystone, with children living to the east of this boundary being directed to Roleystone District High School and those living to the west of this boundary being directed to Kelmscott Senior High School, except that children living in the area bounded on the north by Chevin Road, on the west by Canning Mills Road, on the south by a line drawn due east from Canning Mills Road at a point due west of the southern extremity of Coventry Road to the locality boundary between Kelmscott and Roleystone, and on the east by the afore-mentioned locality boundary, have the option of attending either Roleystone District High School or Kelmscott Senior High School, with the boundary parts of Chevin Road and Canning Mills Road (both sides in each case) being included in the optional area.
Rossmoyne Senior High	Bateman Brentwood Bull Creek Oberthur Rossmoyne Shelley Willetton	Children from Brentwood Primary School have the option of attending either Applecross Senior High School or Rossmoyne Senior High School. This option does not apply to children from the Brentwood Primary School catchment area who have already attended Rossmoyne Senior High School. Such children shall continue to attend Rossmoyne Senior High School. Children from Bull Creek Primary School living in Parry Avenue (north side only) and north thereof shall attend Rossmoyne Senior High School. Children from Bull Creek Primary School living in Parry Avenue (south side only) and south thereof shall attend Willetton Senior High School. Children from Oberthur Primary School living in Parry Avenue (north side only) and north thereof shall attend Rossmoyne Senior High School. Children from Oberthur Primary School living in Parry Avenue (south side only) and south thereof shall attend Willetton Senior High School. Children from Shelley Primary School have the option of attending either Rossmoyne Senior High School or Willetton Senior High School. Children from the Willetton Primary School living in the following boundary streets or parts of boundary streets (both sides) and west thereof shall attend Rossmoyne Senior High School: From the junction of High Road and Augusta Street, south along Augusta Street to Acanthus Road, west along Acanthus Road to Darvell Road, south along Darvell Road to Rhonda Avenue, west along Rhonda Avenue to Donald Street, south along Donald Street to Apsley Road, west along Apsley Road to Eagles Walk, south along the north-south alignment of Eagles Walk and its extension to Flamingo Way, and south along the north-south alignment of Flamingo Way and its extension to Albatross Pass. Children from Willetton Primary School living in the area to the east of the abovementioned boundary streets or parts of boundary streets shall attend Willetton Senior High School.
Safety Bay High	Bungaree Cooloongup Safety Bay Wambo	Children from Bungaree Primary School living in the area south of Rae Road shall attend Safety Bay High School. Children from Bungaree Primary School living in Rae Road (both sides) and north thereof shall attend Rockingham Senior High School.
Scarborough Senior High	Birralee Deanmore Karrinyup Lake Gwelup Newborough North Innaloo	Children from Birralee Primary School have the option of attending either Scarborough Senior High School or Balcatta Senior High School. Children from Lake Gwelup Primary School have the option of attending either Scarborough Senior High School or Balcatta Senior High School.
South Fremantle Senior High	Beaconsfield Hilton South Terrace White Gum Valley Winterfold	Children from Winterfold Primary School living in Healy Road (both sides) and north thereof shall attend South Fremantle Senior High School. Children from Winterfold Primary School living in the area south of Healy Road have the option of attending either South Fremantle Senior High School or Hamilton Senior High School.

EDUCATION ACT, 1928-1979—*continued*

Secondary Schools	Contributory Primary Schools	Options, Exceptions, if any
Swan View High	Bellevue Darlington Glen Forrest Greenmount Helena Valley Koongamia Midvale. Swan View	Children from Darlington Primary School have the option of attending either Swan View High School or Eastern Hills Senior High School. Children from Glen Forrest Primary School have the option of attending either Swan View High School or Eastern Hills Senior High School. Children from Midvale Primary School living in the area east of the Standard Gauge Railway shall attend Swan View High School. Children from Midvale Primary School living in the area west of the Standard Gauge Railway shall attend Governor Stirling Senior High School.
Swanbourne Senior High	Cottesloe Graylands Mosman Park North Cottesloe Swanbourne	
Thornlie Senior High	Canning Vale East Kenwick South Thornlie Thornlie Yale	Children from Canning Vale Primary School have the option of attending either Thornlie Senior High School or Lynwood Senior High School. Children from East Kenwick Primary School living in Albany Highway (west side) and west thereof shall attend Thornlie Senior High School. Children from East Kenwick Primary School living in Albany Highway (east side) and east thereof shall attend Maddington Senior High School.
Wanneroo Senior High	East Wanneroo Edgewater Quinns Rocks Wanneroo	Children from Edgewater Primary School have the option of attending either Wanneroo Senior High School or Ocean Reef High School.
†Warwick Senior High	Allenswood East Greenwood East Hamersley Glendale Hawker Park Warwick	Children from Allenswood Primary School living in the area bounded by Allenswood Road, Merivale Way, the northern boundary of the Allenswood Primary School site, Garfield Way (southern arm), Sherrington Road, Cockman Road, Warwick Road have the option of attending either Warwick Senior High School or Greenwood Senior High School. Children from Allenswood Primary School living in the area to the north of the abovementioned optional area shall attend Greenwood Senior High School. Children from East Greenwood Primary School have the option of attending either Warwick Senior High School or Greenwood Senior High School, except that those children who reside in Wanneroo Road (east side) and east thereof shall attend Girrawheen Senior High School.
Willetton Senior High	Bull Creek Burrendah Leeming Oberthur Riverton Rostrata Shelley Willetton	Children from Bull Creek Primary School living in Parry Avenue (south side only) and south thereof shall attend Willetton Senior High School. Children from Bull Creek Primary School living in Parry Avenue (north side only) and north thereof shall attend Rossmoyne Senior High School. Children from Oberthur Primary School living in Parry Avenue (south side only) and south thereof shall attend Willetton Senior High School. Children from Oberthur Primary School living in Parry Avenue (north side only) and north thereof shall attend Rossmoyne Senior High School. Children from Shelley Primary School have the option of attending either Willetton Senior High School or Rossmoyne Senior High School. Children from Willetton Primary School living in the area east of the following boundary streets or parts of boundary streets shall attend Willetton Senior High School: From the junction of High Road and Augusta Street, south along Augusta Street to Acanthus Road, west along Acanthus Road to Darvell Road, south along Darvell Road to Rhonda Avenue, west along Rhonda Avenue to Donald Street, south along Donald Street to Apsley Road, west along Apsley Road to Eagles Walk, south along the north-south alignment of Eagles Walk and its extension to Flamingo Way and south along the north-south alignment of Flamingo Way and its extension to Albatross Pass. Children from Willetton Primary School living in the abovementioned boundary streets or parts of boundary streets and west thereof shall attend Rossmoyne Senior High School.

STATE TENDER BOARD OF WESTERN AUSTRALIA

Tenders for Government Supplies

Date of Advertising	Schedule No.	Supplies Required	Date of Closing
1983			
Nov. 25	931A/83	Word Processing equipment for Department of Conservation and Environment	Dec. 22
Nov. 25	932A/83	Top running bridge crane (5 tonne) (one only)—M.W.A.	Dec. 22
Nov. 25	934A/83	X-ray equipment for Armadale/Kelmscott Hospital, Osborne Park Hospital and Warren District Hospital—H. & A. S.	Dec. 22
Dec. 2	949A/83	Tractor shovel with ancillary equipment (1 only)—M.R.D.	Dec. 22
Dec. 2	950A/83	Rail Fasteners (250 000 only)—Westrail	Dec. 22
Dec. 2	951A/83	Solar Photovoltaic Units (19 only)—Westrail	Dec. 22
Dec. 2	952A/83	Paperboard cartons and packaging Tape for the Alexander Library—P.W.D.	Dec. 22
Dec. 2	953A/83	Visual display units (65 only)—Education Department	Dec. 22
Dec. 2	955A/83	Electrically operated Ink duplicators (22 only) and Hand operated spirit duplicators (12 only)—Education Department	Dec. 22
1984			
Nov. 25	925A/83	Glass reinforced plastic trailered survey vessel, 8.5 metres (one only)—P.W.D.	Jan. 5
Dec. 9	960A/83	Electrically heated free standing cabinet Bedpan Sanitizers (10 only) for Mt. Henry Hospital	Jan. 5
Dec. 9	961A/83	Heavy Duty Tandem Drive Graders one (1) off to ten (10) off—M.R.D.	Jan. 5
Dec. 2	954A/83	School desks and chair furniture (1 year period)—various Govt. Depts.	Jan. 12
Dec. 9	956A/83	Steel Pipes 1 000 mm (approx. 2 264 m) and 700 mm (approx. 2 264 m)—P.W.W.S.	Jan. 12
Dec. 16	980A/83	Paint (item 14 recalled) for various Govt. Depts.	Jan. 12
Dec. 16	965A/83	Heavy Duty Tandem Graders one (1) off to three (3) off—M.R.D.	Jan. 19
Dec. 16	967A/83	Glass Five Crawler Tractor one (1) off to four (4) off with ancillary equipment—M.R.D.	Jan. 19
Dec. 16	979A/83	Transportable Three Bedroom Timber frame houses for Newdegate Research Station (one only) and Norseman Interstate checkpoint (one only)—Department of Agriculture	Jan. 19
Dec. 16	981A/83	Transportable Four Bedroom home one (1) only—Department of Mines	Jan. 19
Dec. 16	982A/83	Mobile Tractor Wheeled type cranes 5 tonne, 8 tonne, 10 tonne one (1) only—P.W.D.	Jan. 19
Dec. 16	983A/83	VHF 40-Channel Mobile Radios (15 only) VHF Angle Modulate portable Radio Telephone equipment hand held (12 only) and Portable Radio Batteries (12 only)—Westrail	Jan. 19
Dec. 16	966A/83	Tufted Carpets for projects of various departments of the Western Australian State Government (1 year period)	Feb. 2
<i>Service</i>			
Dec. 9	964A/83	Courier System (1 year period) Education Department	Jan. 12
Dec. 16	978A/83	Transport of General Supplies for North West Region—Various Government Departments	Jan. 19

For Sale by Tender

Date of Advertising	Schedule No.	For Sale	Date of Closing
1983			
Dec. 2	936A/83	Mitsui Seiki Air compressor (PW 3039) at Wyndham	Dec. 22
Dec. 2	937A/83	Yale 5 500 lb Forklift (PW 381) at Wyndham	Dec. 22
Dec. 2	938A/83	Tomlinson 9 000 litre Bitumen Tanker (MRD 406) at Bunbury	Dec. 22
Dec. 2	939A/83	Manitowoc Track mounted Mobile Crane (PW 46) at Wyndham	Dec. 22
Dec. 2	940A/83	1980 Toyota Hilux 4 x 4 Utility (XQK 959) at South Hedland	Dec. 22
Dec. 2	941A/83	1980 Commodore VC Sedan (XQG 985) at Kununurra	Dec. 22
Dec. 2	942A/83	1978 Toyota FJ45 Arkana Van (XQF 961) at Derby	Dec. 22
Dec. 2	943A/83	Fabco Skid mounted transportable Laboratory (MRD 859) at Port Hedland	Dec. 22
Dec. 2	947A/83	1978 Toyota Land Cruiser FJ45 Arkana Van (XQM 362) and 1980 Holden WB Utility (XQK 451) at Broome	Dec. 22
Dec. 9	903A/83	1967 Bedford "R" 4 x 4 Fire Truck (UQE 690) at Collie	Dec. 22
Dec. 9	957A/83	Tritter Verge Mower (MRD 464) at East Perth	Dec. 22
Dec. 9	958A/83	1942 ex Army 4 wheel 2 250 litre fuel trailer at Gnangara	Dec. 22
Dec. 9	962A/83	1965 Bedford KGL Truck with water tank (MRD 1408) at East Perth	Dec. 22
1984			
Dec. 9	959A/83	1980 Holden WB Utility (XQM 228) (Recalled) at Derby	Jan. 5
Dec. 9	963A/83	Power Screen Hydraulically operated portable screening Plant (MRD 554) at Kalgoorlie	Jan. 5
Dec. 16	970A/83	CP 250A Air Compressor (PW 260) and 1974 Mitsui Seiki DS 50 Air Compressor (PW 3040) at East Perth	Jan. 5
Dec. 16	974A/83	Scott Bonnar Gang Mower (XQT 412) (dismantled condition) at East Perth	Jan. 5
Dec. 16	975A/83	Lincoln PJ Welder Trailer Mounted (PW 213) at East Perth	Jan. 5
Dec. 16	976A/83	Lightburn 2 cubic foot concrete mixers (MRD 474, MRD 512) at East Perth	Jan. 5
Dec. 16	977A/83	Bedford CFL Travelling Mechanics Van (MRD 5118) at East Perth	Jan. 5
Dec. 16	968A/83	Johnson 35 h.p. Outboard Motor (PW 5673) at Derby	Jan. 12
Dec. 16	969A/83	Skid Mounted 8-berth Sleeping Units (MRD 976 and MRD 977) at Port Hedland	Jan. 12

STATE TENDER BOARD OF WESTERN AUSTRALIA—*continued.**For Sale by Tender—continued.*

Date of Advertising	Schedule No.	For Sale	Date of Closing
1983			1983
Dec. 16	971A/83	1978 Holden HZ Sedan (XQI 681) Toyota 22-Seater Coaster Bus (UQL 123), 1979 Holden HZ Utility (XQI 688), 1979 Ford F100 Utility with Van Body (XQG 552) 1979 Holden Sedan (XQK 539) 1980 Commodore VC Sedan (XQK 479) at Kalgoorlie....	Jan. 12
Dec. 16	972A/83	1966 Simplicity Tractor (UQG 702) with trailer (UQV 052) at Derby	Jan. 12
Dec. 16	973A/83	1979 Holden HZ Sedan (XQH 938) at South Hedland	Jan. 12

Tenders addressed to the Chairman, State Tender Board, 815 Hay Street, Perth, will be received for the abovementioned schedules until 10 a.m. on the dates of closing.

Tenders must be properly endorsed on envelopes otherwise they are liable to rejection.

Tender forms and full particulars may be obtained on application at the Tender Board Office, 815 Hay Street, Perth and at points of inspection.

No Tender necessarily accepted.

B. E. CORBOY,
Chairman, Tender Board.

ACCEPTANCE OF TENDERS

Schedule No.	Contractor	Particulars	Department Concerned	Rate
<i>Supply and Delivery</i>				
33A/83	Various	Tinned Fruits, Fruit Juices, Jams, Condiments and Honey (1 year period)	Various	Details on application
40A/83	Various	Stationery, Arts and Crafts Materials and Equipment (1 year period)	Education	Details on application
53A/83	L. Sumich & Sons (1974)	Fresh Fruit and Vegetables (1 year period)	Various	Details on Application
54A/83	Various	Bolts and Nuts, Coach Screws, Set Screws and Nuts (1 year period)	Various	Details on application
59A/83	Gromark Aust. Pty. Ltd. (1980)	Bottom Welded Polyethelene (Low Density) Bags and Polythene	Various	Details on Application
99A/83	Various	Large Volume Sterile Fluids (1 year period)	Various	Details on application
102A/83	Various	Groceries (1 year period)	Various	Details on application
576A/83	Fischer & Porter Pty. Ltd.	Ultrasonic Level Flow Measuring Equipment	M.W.A.	\$59 036 total
597A/83	Various	Overalls and Dust Coats (1 year period)	Westrail	Details on application
611A/83	Wormald Machinery Pump Group	Two (2) only Raw Sewage Pumping Units	M.W.A.	\$67 096
636A/83	CJD Equipment P/L	Two (2) only 43 kW Tractors	P.W.D.	\$20 169
727A/83	Linmac Pty. Ltd.	One (1) only Tractor Type Mobile Slewing Crane	P.W.D.	\$58 252
769A/83	J. I. Case (Aust.) P/L	One (1) only 0.6 m ³ Loader/Extendable Backhoe	P.W.D.	\$44 800
778A/83	Robin Cox Lighting	Sixty Thousand (60 000) only Traffic Signal Lamps	M.R.D.	\$0.68 each
<i>Purchase and Removal</i>				
812A/83	Trailezy	Ropa, 3 Berth, Kitchen Caravan (UQU 855) at East Perth	P.W.D.	\$716
814A/83	Derby Toyota	Item 1: Tow Motor 680 P.D. Forklift (PW318) at Derby	P.W.D.	\$4 123.30
	C. A. Campbell	Item 2: Tow Motor 680 P.D. Forklift (PW 326) at Derby		\$3 600
850A/83	C. Campbell	1980 Argo Single Cylinder 8WD All Terrain Buggy (XQM 736) at Derby	P.W.D.	\$1 200
889A/83	Geoff Brown & Co.	Scrap Steel (1 year period)	M.W.A.	\$31.50 per tonne
899A/83	Soltoggio Bros.	1978 Daihatsu Delta V34W Crew Cab Truck (MRD 3851) at East Perth	M.R.D.	\$828
901A/83	Avenue Plumbing	1976 Zetor Tractor with Loader attachment (MRD 525) at East Perth	M.R.D.	\$1 850
902A/83	Soltoggio Bros.	Ingersoll-Rand DRAFI50 Portable Compressor (MRD 539) at East Perth	M.R.D.	\$1 366
904A/83	Wallace Motors	Toyota HJ45 Land Cruiser Utility (XQL 261) at Kununurra	Agriculture	\$2 800
915A/83	Bay City Motors	1982 Holden WB One Tonne Utility (MRD 5988) at East Perth	M.R.D.	\$4 120
921A/83	K. S. Hill	Item 1: 1982 Mitsubishi L200 Utility (MRD 6313) at East Perth	M.R.D.	\$3 522
	Bay City Motors	Item 2: 1982 Holden WB One Tonne Utility (MRD 5798) at East Perth	M.R.D.	\$4 250
		Item 3: 1981 Holden WB One Tonne Mechanics Van (MRD 5787) at East Perth	M.R.D.	\$3 530
<i>All Tenders Declined</i>				
852A/83	—	1981 Holden 1 Tonne Tray Top (XQM 388) at South Hedland	P.W.D.	

MAIN ROADS DEPARTMENT

Tenders

Tenders are invited for the following projects.

Tender documents are available from the Clerk-in-Charge, Orders Section, Main Roads Department, Waterloo Crescent, East Perth.

Tender No.	Description	Closing Date 1983
175/83	Construction of limestone pitching on the side slopes of Canning Highway Underpass No. 9093 at Banksia Terrace.	December 20, 1983
153/83	Construction of two underpasses beneath new alignment of Erindale Road	January 10, 1984

Acceptance of Tenders

Tender No.	Description	Successful Tenderer	Amount
171/83	Supply of precast concrete box culverts and link slabs for Bridge Nos 1076 and 130 on South West Highway in the Shire of Serpentine/Jarrahdale	Humes Ltd	\$ 48 614

D. R. WARNER,
Secretary, Main Roads.

APPOINTMENTS.

(Under section 6 of the Registration of Births, Deaths and Marriages Act 1961-1979.)

Registrar General's Office,
Perth, 12 December 1983.

THE following appointments have been approved:—

R.G. No. 64/71.—That Michael John Fitzpatrick has been appointed as Assistant District Registrar of Births, Deaths and Marriages for the East Coolgardie Registry District to maintain an office at Coolgardie during the absence on leave of Mr. D. A. Brooks. This appointment dates from 12 December 1983.

R.G. No. 94/71.—That Mr. Frederick Peter Rafferty has been appointed as Assistant District Registrar of Births and Deaths for the Plantagenet Registry District to maintain an office at Mt. Barker during the absence on leave of Mr. A. J. Laing. This appointment dates from 12 December 1983 to 17 February 1984.

R.G. No. 48/82.—That Mr. James Anthony Spencer McGovern has been appointed as Deputy District Registrar of Births, Deaths and Marriages for the Perth Registry District to maintain an office at Perth during the absence on other duties of Mr. L. C. Giglia. This appointment dates from 8 December 1983.

R. A. PEERS,
Registrar General.

State of Western Australia.

PETROLEUM ACT 1967-1981.

Notice of Grant of First Renewal of Exploration Permit.

Department of Mines,
Perth, 16 December 1983.

EXPLORATION Permit No. 110, held by Pan Pacific Petroleum N.L. of 5th Floor Norplaza, 169 Miller Street, North Sydney, New South Wales 2060; Onslow Oil and Gas Exploration Pty Ltd of 47 Outram Street, West Perth, Western Australia 6005; Cape Range Oil N.L. of 47 Outram Street, West Perth, Western Australia 6005; James Allender of 21 Salisbury Street, Unley, South Australia 5061; and Hugh Crocker of 224 Oceanic Drive, City Beach, Western Australia 6015 has been renewed in accordance with the provisions of the above Act for a further period of five (5) years commencing on the day after the day on which the previous permit term ceased to have effect.

D. R. KELLY,
Director General and
Under Secretary for Mines.

MINING ACT 1978-1982.

Notice of Intention to Forfeit Mining Tenements for Non-Payment of Rent.

Department of Mines,
Perth, 7 December 1983.

IN accordance with Regulation 50 (b) of the Mining Act 1978-1982, notice is hereby given that unless the rent due on the undermentioned mining tenements be paid on or before 10 January 1983 it is the intention of the Hon. Minister for Mines, under the provisions of section 96 A (1) and 97 (1) of the Mining Act 1978-1982 to forfeit such for breach of covenant, viz., non-payment of rent.

D. R. KELLY,
Director General and Under
Secretary for Mines.

GASCOYNE MINERAL FIELD.

Exploration Licence.

09/7—Westralian Sands Ltd; Kempton, Leslie Vernon; Kempton, Eric John; Kempton, Robert Norman.

EAST COOLGARDIE MINERAL FIELD.

East Coolgardie District.

Exploration Licence.

25/1—Western Mining Corporation Limited.

KIMBERLEY MINERAL FIELD.

Exploration Licences.

80/54—BHP Minerals Limited; Swan Resources Limited.

80/55—BHP Minerals Limited; Swan Resources Limited.

WEST KIMBERLEY MINERAL FIELD.

Mining Lease.

04/2—Connolly, Peter Scott.

ASHBURTON MINERAL FIELD.

Mining Lease.

08/1—Maller, Allan Mervyn; Peart, Thomas Norman.

MT. MARGARET MINERAL FIELD.

Mt. Morgans District.

Mining Lease.

39/3—Kingsley Jr., Daniel Thain; Kingsley, Clay Pomeroy.

YILGARN MINERAL FIELD.

Mining Lease.

77/1—Carnicelli, Louis Eric.

MINING ACT 1978-1982.

Notice of Intention to Forfeit Prospecting Licence for
Non-payment of Rent.

Department of Mines,
Perth, 12 December 1983.

IN accordance with Regulation 49 (2) (c) of the Mining Act 1978-1982, notice is hereby given that unless the rent due on the undermentioned Prospecting Licence is paid before 10.00 a.m. on 18 January 1984, it is the intention of the Warden, under the provisions of

section 96 (1) of the Mining Act 1978-1982, to forfeit such Prospecting Licence for breach of covenant, viz., non-payment of rent.

R. H. BROOMFIELD,
Warden.

To be heard at the Warden's Court, Norseman on
Wednesday, the 18th day of January, 1984.

DUNDAS MINERAL FIELD.
Prospecting Licence 63/19—Locsei, Janos.

MINING ACT 1904

Department of Mines,
Perth, 6 December 1983

IN accordance with the provisions of the Mining Act 1904, His Excellency the Governor in Executive Council has been pleased to deal with the following mining tenements.

D. R. KELLY,
Director General and
Under Secretary for Mines.

The undermentioned applications for Coal Mining Leases were refused:

Mineral Field	District	No. of Leases
South West	70/9577 to 70/9631, 70/10250 to 70/10296, 70/10419 to 70/10447

The undermentioned applications for Gold Mining Leases were refused:

Mineral Field	District	No. of Leases
Broad Arrow	24/3138 to 24/3140
North Coolgardie	Yerilla	31/1588
East Murchison	Lawlers	36/1771, 36/1779 to 36/1783, 36/1788
Murchison	Mt. Magnet	58/2556

The undermentioned applications for Gold Mining Leases were approved conditionally:

Mineral Field	District	No. of Leases
East Murchison	Lawlers	36/1772 to 36/1778

COMPANIES ACT 1961-1982.

A. S. Realty Pty. Ltd. (in Liquidation)
Trading as Savilla Homes.

(Section 272 (1).)

Notice of Final Meeting.

NOTICE is hereby given that the Final Meeting of Members of A. S. Realty Pty. Ltd. (in Liquidation) will be held at the offices of Messrs. Wilson, O'Keefe & Walker, Chartered Accountants, Shaunella House, 14 Lyall Street, South Perth, on Wednesday, 25 January 1984, commencing at 10.00 a.m.

Business:

- To receive the Liquidator's final report and account of his acts and dealings and of the conduct of the winding up.
- To receive the Liquidator's Final Statement of Receipts and Payments.
- To consider, and if thought fit, to accept the Liquidator's resignation.
- To approve of the destruction of the company's books and records as from the date of the final meeting.

J. F. WALKER,
Liquidator.

Dated 16 December 1983.

(Lodged by: Wilson O'Keefe & Walker, Chartered Accountants, 14 Lyall Street, South Perth, Phone: 367 8744.)

COMPANIES ACT 1961-1982.

A. S. Realty Pty. Ltd. (In Liquidation)
Trading as Savilla Homes.

(Section 272 (1).)

Notice of Final Meeting.

NOTICE is hereby given that the Final Meeting of Creditors of A. S. Realty Pty. Ltd. (in liquidation) will be held at the offices of Messrs. Wilson, O'Keefe & Walker, Chartered Accountants, Shaunella House, 14 Lyall Street, South Perth, on Wednesday, 25 January 1984, commencing at 10.30 a.m.

Business:

- To receive the Liquidator's final report and account of his acts and dealings and of the conduct of the winding up.
- To receive the Liquidator's Final Statement of Receipts and Payments.
- To consider, and if thought fit, to accept the Liquidator's resignation.
- To approve of the destruction of the company's books and records as from the date of the final meeting.

J. F. WALKER,
Liquidator.

Dated 16 December 1983.

(Lodged by: Wilson O'Keefe & Walker, Chartered Accountants, 14 Lyall Street, South Perth, Phone: 367 8744.)

COMPANIES ACT 1961-1982.

Notice.

TAKE notice that the capital of Byford Quarries Pty Ltd was by virtue of a Special Resolution and with the sanction of an Order of the Supreme Court dated 16 November 1983 reduced from \$100 000.00 to \$20 000.00 divided into 100 000 shares of 20c each.

STABLES, & CO.,
Solicitors for the Company.

(Stables & Co., 18 St George's Terrace, Perth.)

DISSOLUTION OF PARTNERSHIP.

NOTICE is hereby given that the partnership heretofore subsisting between Manolas Demetrius Manolas and Kenneth Lou Manolas carrying on business as petrol, oil and tyre resellers and motor vehicle repairers at 220 Rokeby Road, Subiaco in the State of Western Australia under the firm names "Manolas Motors" and "Automotive Automatics" has been dissolved from 1 July 1983 and Heskett Pty Ltd a company incorporated in the State of Western Australia and having its registered office situate at 20 Nicholson Road, Subiaco in the said State in its capacity as trustee for the Manolas Family Trust (hereinafter called "Heskett") purchased the said business. All debts due to and owing by the said firm will be received and paid respectively by Heskett which will continue to carry on the said business under the firm names "Manolas Motors" and "Automotive Automatics".

Dated the 28th day of November, 1983.

K. L. MANOLAS.

PARTNERSHIP ACT 1895.

Notice of Dissolution of Partnership.

NOTICE is hereby given that the partnership subsisting between Robert George Ims, Melissa Margaret Taylor and Joe Karam carrying on business as book retailers at 69 Hector Street, Osborne Park under the name style or firm of Warehouse Books has been dissolved as from 30 June 1983 so far as concerns the said Melissa Margaret Taylor who on that date retired from the said firm.

Dated this 8th day of December, 1983.

R. G. IMS.
MELISSA TAYLOR.

UNCLAIMED MONEYS ACT 1912.

Wesfarmers Kleenheat Gas Pty. Ltd.

Unclaimed Moneys 6 Years and Over Prior to
30 June 1977.

Name and Last Known Address; Amount; Description of Unclaimed Money; Date of Last Claim.

Ritchie, J., Address unknown; \$10.35; Refund of account; 14/9/73.

Wright, J. V., Address unknown; \$10.00; Refund of account; 13/3/74.

Garlock Brakes, 337 Newcastle Street, Perth; \$277.30; Unclaimed payment of A/c.; 17/7/74.

Smith, A. J., P.O. Box 112, Moora; \$38.50; Refund of A/c.; 17/9/74.

U.B.A., 114 Alexander Street, Crows Nest, N.S.W.; \$75.00; Unclaimed payment of A/c.; 7/11/74.

Hardy, P., Address unknown; \$24.00; Refund of A/c.; 16/3/75.

Nakey, J.; Address unknown; \$10.00; Refund of A/c.; 16/3/75.

Premier Auto Spares, 6 Cleaver Street, West Perth; \$15.35; Unclaimed payment of A/c.; 17/4/75.

Keramears, K., Flat 17, Trainee Crescent, Pt. Hedland; \$10.00; Refund of meter deposit; 31/5/75.

Koulouris, S., 240 Hannan Street, Kalgoorlie; \$63.00; Refund of A/c.; 31/1/75.

Perks, R. G., 156 Safety Bay Road, Safety Bay; \$40.00; Refund of A/c.; 30/6/75.

Lueling, L., 56 Short Street, Joondanna; \$41.95; Refund of A/c.; 30/6/75.

Henderson, J., c/o Concrete Constructions, Safety Bay; \$40.00; Refund of A/c.; 30/6/75.

Scott, W. P/L, P.O. Box 111, Bridgetown; \$21.93; Unclaimed payment of A/c.; 30/6/75.

Prandl, S. W., Flat 2, 11 Gloucester Avenue, Esperance; \$18.20; Refund of A/c.; 30/6/75.

Neal, Flat 14, Hynam Flats, Midland; \$10.00; Refund of meter deposit; 30/6/75.

Anderson, Flat 6, Hynam Flats, Midland; \$10.00; Refund of meter deposit; 30/6/75.

Shepparton Pastoral Co., G.P.O. Box 5, 1375 Perth; \$10.66; Refund of A/c.; 30/6/75.

Morrell, P. J., Address Unknown; \$15.81; Refund of A/c.; 30/6/75.

Go Electrics, P.O. Box 166, Kambalda; \$19.00; Unclaimed payment of A/c.; 30/6/75.

Cirrerelli, V., Address unknown; \$14.00; Refund of A/c.; 30/6/75.

Town of Bunbury, P.O. Box 21, Bunbury; \$36.47; Unclaimed payment of A/c.; 30/6/75.

Riches, V., 35 Parken Street, Rockingham; \$21.65; Refund of A/c.; 30/6/75.

Rent-A-Tent, 1234 Albany Highway, Cannington; \$15.00; Refund of A/c.; 30/6/75.

Haddock Fisheries, Address unknown; \$10.40; Refund of A/c.; 30/6/75.

McMahon, Kondinin; \$12.60; Refund of A/c.; 30/6/75.

Warner, C. C.; Address unknown; \$10.00; Refund of A/c.; 30/6/75.

Adamjonek, M., 7 Rason Road, Bellevue; \$10.00; Refund of A/c.; 30/6/75.

Littlefair, Flat 15, Alkira Flats, Armadale; \$10.00; Refund of meter deposit; 30/6/75.

Andrews, Flat 6, Hynam Flats, Midland; \$10.00; Refund of meter deposit; 30/6/75.

Johnston, Flat 11, Hynam Flats, Midland; \$10.00; Refund of meter deposit; 30/6/75.

Crabtree, Flat 13, Trainee Crescent, Pt. Hedland; \$10.00; Refund of meter deposit; 30/6/75.

McPherson, Flat 15, Trainee Crescent, Pt. Hedland; \$10.00; Refund of meter deposit; 30/6/75.

Whyteaway, Flat 4, Brodie Crescent, Pt. Hedland; \$10.00; Refund of meter deposit; 30/6/75.

Brewer, Flat 11, Brodie Crescent, Pt. Hedland; \$10.00; Refund of meter deposit; 30/6/75.

Palmer, M., 4 Arnott Street, Trigg; \$20.68; Refund of A/c.; 30/6/75.

Tizzard, P. G., Address unknown; \$40.00; Refund of A/c.; 30/6/75.

Caravan Centre, Address unknown; \$14.35; Refund of A/c.; 30/6/75.

Ross Fisheries, 7 Cleaver Street, West Perth; \$11.00; Refund of A/c.; 30/6/75.

Wescobee, 99 Beechboro Road, Bayswater; \$10.25; Refund of A/c.; 30/6/75.

Walker, Flat 3, Brodie Crescent, Pt. Hedland; \$10.00; Refund of meter deposit; 30/6/75.

Sutton, G. A., 25 Haywood Street, Bunbury; \$14.00; Refund of A/c.; 8/7/75.

Linder, G., Address unknown; \$12.50; Refund of A/c., 27/8/75.

Millar, G., Address unknown; \$28.00; Refund of A/c.; 18/11/75.

Dawson, A., 50B Tudor Avenue, South Riverton; \$12.50; Refund of A/c.; 31/3/77.

Pappas, J., 166 Manning Road, Wilson; \$28.00; Refund of A/c.; 20/4/77.

Unknown party on bank statement; \$316.10; Unknown credit on bank statement; 31/5/77.

Scott & Son, Mt. Magnet; \$18.50; Refund of A/c.; 16/7/76.

Forward, K., Flat 9, Alkira Flats, Armadale; \$10.00; Refund of meter deposit; 31/1/77.

Herbertson, D., Flat 29, Alkira Flats, Armadale; \$10.00; Refund of meter deposit; 31/1/77.

Gaiger, W., Flat 41, Alkira Flats, Armadale; \$10.00; Refund of meter deposit; 31/1/77.
 Johnson, N. L., Flat 17, Hynam Flats, Midland; \$10.00; Refund of meter deposit; 31/1/77.
 Kerr, P., Flat 7, Brodie Crescent, Pt. Hedland; \$10.00; Refund of meter deposit; 31/1/77.
 Abson, A., Flat 8, Brodie Crescent, Pt. Hedland; \$10.00; Refund of meter deposit; 31/1/77.
 Fricker, R., Flat 3, Trainee Crescent, Pt. Hedland; \$10.00; Refund of meter deposit; 31/1/77.
 Walker, K. A., Flat 6, Brodie Crescent, Pt. Hedland; \$10.00; Refund of meter deposit; 31/1/77.
 Total \$1 577.05.

TRUSTEES ACT 1962.

Roderick Alexander McDonald late of 6 Goldsmith Road, Claremont, Retired Bank Manager deceased.

CREDITORS and other persons having claims (to which section 63 of the Trustees Act 1962 relates) in respect of the estate of the deceased who died on 6 August 1983 are required by the executor of care of Northmore Hale Davy & Leake of 29th Floor Allendale Square, 77 St. George's Terrace, Perth, to send particulars of their claims to him by 1 February 1984, after which date the executor may convey or distribute the assets, having regard only to the claims of which he then has notice.

TRUSTEES ACT 1962.

Notice to Creditors and Claimants.

CREDITORS and other persons having claims (to which section 63 of the Trustees Act 1962 relates) in respect of the Estate of the undermentioned deceased persons, are required by Perpetual Trustees W.A. Ltd. of 89 St. George's Terrace, Perth to send particulars of their claims to the company by the undermentioned date, after which date the said company may convey or distribute the assets, having regard only to the claims of which the company then has notice.

Claims for the following expire 20 January 1984.

Bateman, Alan late of 50 Matlock Street, Mt. Hawthorn. Retired Motor Mechanic. Died 1 October 1983.
 Bennett, James Charles late of Mt. Henry Hospital, Cloisters Avenue, Como and formerly of 160 Station Street, Gosnells. Retired Seaman. Died 8 October 1983.

Lowden, Marguerite Mildred Bernice late of Shoalwater Nursing Home, Fourth Avenue, Shoalwater. *Femme Sole*. Died 14 August 1983.

Dated at Perth this 12th day of December, 1983.

Perpetual Trustees W.A. Ltd.,
 P. D. M. HUGHES,
 Trust Administrator.

PERPETUAL TRUSTEES W.A. LTD. ACT 1922-1980.

NOTICE is hereby given that pursuant to section 4A (3) of the Perpetual Trustees W.A. Ltd. Act 1922-1980 the company has elected to administer the estates of the undermentioned deceased persons:—

Dated at Perth the 12th day of December, 1983.

P. D. M. HUGHES,
 Trust Administrator.

Name of Deceased; Occupation; Address; Date of Death; Date Election Filed.

Bateman, Alan; Retired Motor Mechanic; 50 Matlock Street, Mt. Hawthorn; 1 October 1983; 7 December 1983.

Bennett, James Charles; Retired Seaman; Mt. Henry Hospital, Cloisters Avenue, Como; 8 October 1983; 7 December 1983.

Lowden, Marguerite Mildred Bernice; *Femme Sole*; Shoalwater Nursing Home, Fourth Avenue, Shoalwater; 14 August 1983; 7 December 1983.

TRUSTEES ACT 1962.

In the matter of the Will of Jozef (in the Will Joseph) Urbanowicz late of 87 Aberdeen Street, Perth in the State of Western Australia Carpenter (formerly Carpenter's Assistant) deceased.

CREDITORS and other persons having claim to which section 63 of the Trustees Act 1962, and amendments thereto relate in respect of the estate of the abovenamed deceased who died on the 26th day of October, 1983 are required by the Executor John Edward Pzonka care of Messrs Corser & Corser, 109 St. George's Terrace, Perth, Western Australia, to send particulars of their claim to him by 20 January, 1984 after which date the said Executor may convey or distribute the assets having regard only to the claims of which he has had notice.

Dated this 14th day of December, 1983.

TRUSTEES ACT 1962.

In the Matter of the Will of Hyman Cohen formerly of 5 Glendower Street, Perth in the State of Western Australia, late of Apricot Road, Forrestfield in the said State, Retired Restaurant Proprietor deceased.

CREDITORS and other persons having claim to which section 63 of the Trustees Act 1962, and amendments thereto relate in respect of the estate of the abovenamed deceased who died on the 19th day of February, 1983 are required by the Executors Morris Steinberg, Hospital Director and Libe Braude Nursing Sister both care of Messrs. Corser & Corser, 7th Floor, 109 St. George's Terrace, Perth Western Australia to send particulars of their claim to them by 20 January 1984 after which date the said Executors may convey or distribute the assets having regard only to the claims of which they have had notice.

Dated this 14th day of December, 1983.

TRUSTEES ACT 1962.

Notices to Creditors and Claimants.

WEST AUSTRALIAN TRUSTEES LIMITED of 135 St. George's Terrace, Perth, requires creditors and other persons having claims (to which section 63 of the Trustees Act 1962 relates) in respect of the estates of the undermentioned deceased persons, to send particulars of their claims to it by the date stated hereunder, after which date the Company may convey or distribute the assets, having regard only to the claims of which it then has notice.

Last Day for Claims: 16/1/84.

Edwards, Alice Louisa, late of Koh-I-Nor Nursing Home, Pangbourne Street, Wembley, Widow, died 17/11/83.

Fewell, Annie Ruby, late of 96 Marine Terrace, Busselton, Married Woman, died 23/8/83. (Enquiries to 11 Stirling Street, Bunbury Tel. 21 1336).

Henderson, Beatrice Janet, late of Subiaco Uniting Church Hospital, Heytesbury Road, Subiaco, Widow, died 28/10/83.

Mander, Herbert Frank, late of 246 Ninth Avenue, Inglewood, Retired Bricklayer, died 19/10/83.

Rowan, Francis Bernard, late of Broad Arrow, Pensioner, died 7/11/83.

Dated at Perth this 14th day of December, 1983.

L. C. RICHARDSON,
 General Manager.

TRUSTEES ACT 1962.

Notice to Creditors and Claimants.

CREDITORS and other persons having claims (to which section 63 of the Trustees Act relates) in respect of the Estates of the undermentioned deceased persons are required to send particulars of their claims to me on or before 16 January 1984, after which date I may convey or distribute the assets, having regard only to the claims of which I then have notice.

- Alexander, William Watson, late of 32A Macedon Place, Craigie, Retired Farmer, died 14/8/83.
- Anderson, Beryl Florence, late of St. Ritas Nursing Home, 32 Queens Crescent, Mt. Lawley, Married Woman, died 20/10/83.
- Bowen, Dorothy Hampton, late of 46 Riverview Terrace, Mt. Pleasant, Spinster, died 23/11/83.
- Burrows, William, late of 12 Selby Street, Thornlie, Retired Prospector, died 24/11/83.
- Connolly, Jean Victoria, late of 22 Bath Street, Wembley, Married Woman, died 16/11/83.
- Davies, Lawrence Stanley Richard Gilbert, late of 10 Lynton Street, Swanbourne, Retired Clergyman, died 4/12/83.
- Daysh, Doris, late of Village Hospital, 31 Williams Road, Nedlands, Widow, died 12/11/83.
- Fewtrell, Nicholas Charles, late of Ruby Station, via Halls Creek, Trainee Engineer, died 30/9/83.
- Glynn, John Harold, late of 33 Wakefield Crescent, Albany, Retired State Public Servant, died 11/11/83.
- Golemba, Michael, late of 197 Alexander Drive, Dianella, Pensioner, died 17/8/83.
- Grant, Laura Jean Victoria, late of 2 Fitzroy Road, Rivervale, Widow, died 30/11/83.
- Gray, Muriel Enid, late of 42 Forrest Street, Beverley, Widow, died 13/10/83.
- Hoddy, Robert Thomas, late of Salvation Army, Seaforth Elderly Citizen Home, 2542 Albany Highway, Gosnells, Pensioner, died 12/8/80.
- Jones, Esther Jane, formerly of Unit 3, 35 Mackie Street, Victoria Park, late of Gwentyfred Nursing Home, Gwentyfred Street, Victoria Park, Widow, died 29/11/83.
- Jones, Madge Evelyn, late of Flat 40, 55 Alexander Drive, Mt. Lawley, Widow, died 14/11/83.
- Kelly, Arthur Dundonald, late of Unit 1, 132 South Terrace, Como, Retired Business Manager, died 6/11/83.
- Kent, Ian Bruce MacLean, late of 103 Princess Road, Doubleview, Investigator, died 29/10/83.
- Morgan, Carrie, late of Permanent Care Unit, Regional Hospital, Bunbury, Widow, died 16/11/83.
- Peterkin, Alan, late of 2 Charlbury Way, Eden Hill, Retired Mail Officer, died 21/11/83.
- Pilling, William Thomas, late of 41 Redmond Road, Hamilton Hill, Retired Hardware Manager, died 27/9/83.
- Pitts-Hill, Ida Jessie, late of Salvation Army Village Hospital, Monash Avenue, Nedlands, Widow, died 22/10/83.
- Power, Edith Maude, late of 3CG Wandana Flats, Thomas Street, Subiaco, Widow, died 2/12/83.
- Prince, Saul, late of Unit 36, 106 Star Street, Carlisle, Retired Vermin Control Officer, died 8/11/83.
- Reid, Ethel Roma, late of Sunset Caravan Park, Geraldton, Widow, died 6/11/83.
- Roach, Charles Theodore, late of 121 Cooper Street, Mandurah, Retired Motor Mechanic, died 5/11/83.
- Shaw, Edgar Rockingham, late of 33 Centre Street, Queens Park, Welder, died 19/11/83.
- Rozenfranz, Anton, late of Unit 18, 4 Comer Street, Como, died 27/11/83.

- Welsh, Ernestina, late of Waminda Hostel, Aidie Court, Bentley, Widow, died 2/12/83.
- Went, Amy, late of 21 Hovia Terrace, South Perth, Divorcee, died 30/11/83.
- White, Gwyneth Madeline, late of PCU Narrogin Hospital, 4 New Street, Williams, Widow, died 14/9/83.
- Wright, Hilda Mary, late of 74 'Elimatta', 8 Bradford Street, Mt. Lawley, Widow, died 17/10/83.
- Dated this 12th day of December, 1983.

S. H. HAYWARD,
Public Trustee,
Public Trust Office,
565 Hay Street,
Perth.

PUBLIC TRUSTEE ACT 1941-1982.

NOTICE is hereby given that pursuant to section 14 of the Public Trustee Act 1941-1982 the Public Trustee has elected to administer the estates of the undermentioned deceased persons.

Dated at Perth the 13th day of December, 1983.

S. H. HAYWARD,
Public Trustee,
565 Hay Street, Perth.

- | Name of Deceased; | Occupation; | Address; | Date of Death; | Date Election Filed. |
|---------------------------------|----------------------------|------------------|----------------|----------------------|
| Deans, Margaret; | Married Woman; | Maylands; | 18/10/83; | 7/12/83. |
| Wray, Francis Raymond; | Retired Printer; | Lesmurdie; | 6/11/83; | 7/12/83. |
| Fossilo, Lois; | Widow; | Bateman; | 25/10/83; | 7/12/83. |
| Robinson, Gwendoline Ruth; | Married Woman; | Como; | 25/10/83; | 7/12/83. |
| Gilbert, Frank; | Retired Accountant; | Nedlands; | 10/11/83; | 7/12/83. |
| Hardwick, Hubert Victor; | Retired Carpenter; | Cannington; | 20/10/83; | 7/12/83. |
| Hillbrick, Eva Clarissa; | Widow; | Mandurah; | 30/10/83; | 7/12/83. |
| Kiesey, Christina; | Spinster; | Bentley; | 3/11/83; | 7/12/83. |
| Mason, Margaret Maria; | Married Woman; | Swanbourne; | 2/9/83; | 7/12/83. |
| Kolhonen, Juhani; | Invalid Pensioner; | South Fremantle; | 15/8/83; | 7/12/83. |
| Hookings, Reginald Raymond; | Retired Transport Driver; | North Fremantle; | 23/8/83; | 7/12/83. |
| Beacham, Willis James; | Retired Westrail Employee; | Highgate; | 7/11/83; | 7/12/83. |
| Beckwith, Christopher Kingsley; | School Teacher; | Greenwood; | 27/10/83; | 7/12/83. |
| Bosich, Antonio; | Retired Labourer; | Dalkeith; | 23/8/83; | 7/12/83. |

PUBLIC TRUSTEE ACT 1941-1982.

NOTICE is hereby given that pursuant to section 14 of the Public Trustee Act 1941-1982 the Public Trustee has elected to administer the estates of the undermentioned deceased persons.

Dated at Perth the 13th day of December, 1983.

S. H. HAYWARD,
Public Trustee,
565 Hay Street, Perth.

- | Name of Deceased; | Occupation; | Address; | Date of Death; | Date Election Filed. |
|-------------------------------|--------------------|---------------|----------------|----------------------|
| Dravnieks, Vladimir; | Invalid Pensioner; | Claremont; | 12/10/83; | 7/12/83. |
| Elwin, Rose Dorinda Emmeline; | Spinster; | Ravensthorpe; | 21/10/83; | 7/12/83. |
| Farrell, Keith; | Invalid Pensioner; | Koondoola; | 16/6/83; | 7/12/83. |
| Radford, Jack; | Retired Draper; | Midland; | 7/8/83; | 7/12/83. |
| Marshall, Neville; | Retired Labourer; | Highgate; | 1/4/64; | 7/12/83. |

INQUIRY INTO THE FUTURE ORGANISATION OF THE LEGAL PROFESSION IN WESTERN AUSTRALIA REPORT 1983.

Chairman:
Hon. Gresley Clarkson, Q.C.

Prices—

COUNTER SALES—\$4.00
MAILED PLUS POSTAGE ON 1 kg.

TECHNICAL EDUCATION DIVISION STAFFING REVIEW REPORT OF THE PANEL OF REVIEW (JANUARY) 1983

Chairman—Mr. Bruce W. E. Dormer

Price—

Counter Sales—\$7.00
Mailed plus Postage on 2 kg

COMMITTEE OF INQUIRY INTO RATES AND TAXES ATTACHED TO LAND VALUATION, REPORT 1975

(Mr. Gerald Keall, Chairman)

Prices—

Counter Sales—\$2.30
Mailed Plus Postage on 1 kg

NOTICE

TRADING HOURS

WEMBLEY—HEAD OFFICE
(Parliamentary Papers)

GOVERNMENT PRINTER'S
PUBLICATION SALES OFFICE
9 SALVADO ROAD, WEMBLEY

Phone 381 3111 Extensions 374 and 376

8.00 a.m. to 4.30 p.m.

(Continually Mon. to Fri.)

PERTH OFFICE

GOVERNMENT PUBLICATIONS CENTRE
(Parliamentary Papers)

Ground Floor Superannuation Bldg.
32 St. George's Terrace, Perth 6000

Telephone 325 0231 Ext. 375

8.15 a.m. to 4.25 p.m.

(Continually Mon. to Fri.)

**ROTTNEST ISLAND
IN HISTORY AND
LEGEND**

Its Discovery and Development
Natural Beauties,
Fauna and Flora.

By W. Somerville.

Prices—

Counter Sales—\$3.50
Mailed W.A.—\$4.60
Mailed Interstate \$4.85

**THE NATURAL FEATURES OF
ROTTNEST ISLAND**

Collated by G. R. W. Meadly M.Sc.

Prices—

Counter Sales—\$1.80
Mailed Plus Postage on 143 grams

**THE SUPPLEMENTARY
REPORT OF O. F. DIXON**

Regarding Allegations of Graft and
Corruption Within the Police Force 1982

Prices—

Counter Sales—\$0.80
Mailed W.A.—\$1.50
Mailed Interstate—\$1.60

**THE REPORT OF O. F. DIXON
ON**

**A. THE ACTION TAKEN BY THE POLICE
REGARDING ALLEGATIONS OF GRAFT
AND CORRUPTION WITHIN THE
POLICE FORCE**

AND

**B. WHAT FURTHER ACTION IS NECESSARY
REGARDING SUCH ALLEGATIONS—1982.**

Prices—

Counter Sales—\$2.00
Mailed Local—\$3.10
Mailed Eastern States—\$3.35

**THE PARLIAMENT OF W.A. DIGEST
1982 (No. 10)**

(Compiled in the Offices of the Clerk of the
Legislative Assembly)
(Synopsis of Bills)

Price—\$0.90

Mailed—\$1.70

**DOG ACT REVIEW COMMITTEE
REPORT MAY 1983**

Chairman Mr. F. H. Cavanough

Prices—

Counter Sales—\$1.90

Mailed W.A.—\$3.00

Mailed Interstate—\$3.25

**REPORT ON LAMB MARKETING
IN WESTERN AUSTRALIA**

by Consumer Protection Bureau,
5th July, 1974.

Prices—

Counter Sales—\$1.40

Mailed Plus Postage on 1 kg

REPORT OF

**THE SPECIAL COMMITTEE ON
THE PROPOSAL FOR A WEST-
ERN AUSTRALIAN HERITAGE
COMMISSION — 1975.**

(Chairman—Mr. R. H. Doig)

PRICES—

Counter Sales—\$1.50

Mailed W.A.—\$2.60

Mailed Interstate—\$2.85

THE PILBARA STUDY

**REPORT ON THE INDUSTRIAL
DEVELOPMENT OF THE PILBARA—
JUNE 1974**

(By the Pilbara Study Group Director—
E. C. R. Spooner.)

Prices—

Counter Sales—\$3.00

Mailed Plus Postage on 2 kg

**REPORT OF THE
ROYAL COMMISSION INTO
GAMBLING, 1974**

(Commissioner Mr. P. R. Adams, Q.C.)

Prices—

Counter Sales—\$3.00

Mailed W.A.—\$4.10

Mailed Interstate—\$4.35

**REPORT OF THE SELECT COMMITTEE
OF THE LEGISLATIVE COUNCIL ON—
CULTURAL AND RECREATIONAL
FACILITIES 1982**

Chairman Hon. A. A. Lewis, M.L.C.

Counter Sales—\$1.00

Mailed Local—\$1.70

Mailed Interstate—\$1.80

**PARLIAMENT OF
WESTERN AUSTRALIA
LEGISLATIVE COUNCIL**

**FIRST REPORT OF THE
STANDING COMMITTEE ON
GOVERNMENT AGENCIES—
NOVEMBER 1982**

Chairman Hon. R. L. Williams, M.L.C.

Counter Sales—\$0.60

Mailed Local—\$1.15

Mailed Interstate—\$1.20

**STATE ELECTORAL DEPARTMENT
INDEX 1983—LEGISLATIVE ASSEMBLY,
DISTRICTS AND
LEGISLATIVE COUNCIL, PROVINCES
STREETS - TOWNS - METROPOLITAN
AND COUNTRY AREAS**

Counter Sales—\$3.50

Mailed Plus Postage on 1 kg

**REPORT OF THE JOINT SELECT
COMMITTEE OF THE
LEGISLATIVE COUNCIL AND
LEGISLATIVE ASSEMBLY ON—
OFFICES OF PROFIT OF MEMBERS
OF PARLIAMENT AND MEMBERS
CONTRACTS WITH THE CROWN—
NOVEMBER 1982**

Chairman Hon. N. McNeill, M.L.C.

Counter Sales—\$1.50

Mailed Local—\$2.20

Mailed Interstate—\$2.30

**NOTICE TO SUBSCRIBERS.
"GOVERNMENT GAZETTE".**

CHRISTMAS AND NEW YEAR PUBLICATIONS.
AS the "Government Gazette" for Friday, 23 December 1983, will be published at 12 noon the closing time for acceptance of notices for publication will be 3.00 p.m. on Tuesday, 20 December 1983.

The closing time for notices for the "Government Gazette" published on Friday, 30 December 1983 and Friday, 6 January 1984 will be as usual, 3.00 p.m. on the preceding Wednesdays.

SPECIAL NOTICE.

**LOCAL GOVERNMENT ACT No. 84
OF 1960-1982.**

The 4th Reprint of the Local Government Act is now available—in two formats.

- 1. SOFT COVER**—as usually supplied with Amendments, when necessary (as currently issued).

Price \$13.50, plus Postage on 2 kg.

- 2. A NEW VERSION**—Loose Leaf System in a fabric four post binder, with replacement Amendment pages, when necessary.

The Loose Leaf System, with replacement Amendment pages will be available on a "Standing Order" basis. By recording your "Standing Order" in writing with the Government Printer, "Parliamentary Papers", 9 Salvado Road, Wembley, 6014 or (P.O. Box 38, Wembley, 6014).

THE "STANDING ORDER" IS APPLICABLE ONLY TO ITEM 2 OF THIS NOTICE.

The initial price of Item 2, Loose Leaf System. Price \$21.50, plus Postage on 2 kg.

The replacement Amendment pages, when necessary, will be forwarded and the cost, including postage, will be debited to your account under your "Standing Order".

**REPORT OF THE ROYAL
COMMISSION INTO
"ABORIGINAL AFFAIRS" 1974**

(Commissioner Hon. Judge Lyn C. Furnell, Q.C.)

Prices—

Counter Sales—\$5.00

Mailed Plus Postage on 2 kg

**REPORT OF THE
SELECT COMMITTEE OF THE
LEGISLATIVE COUNCIL ON
NATIONAL PARKS—1981**

(Hon. A. A. Lewis, M.L.C., Chairman)

Prices—

Counter Sales—\$5.00

Mailed Plus Postage on 1 kg

CONTENTS.

**REGULATIONS, BY-LAWS, RULES,
DETERMINATIONS, ORDERS.**

	Page
Determination—Forest Act Field Staff Agreement	4868-72
Explosives and Dangerous Goods Act—Resolution	4873-5
Shipping and Pilotage (Mooring Control Areas) Regulations 1983	4896
Small Claims Tribunals Amendment Regulations 1983	4896
Soil and Land Conservation Act Order (No. 2) 1983	4897
Soil and Land Conservation (Gingin Soil Conservation District) Order 1983	4898
Soil and Land Conservation (Yilgarn Soil Conservation District) Order 1983	4898-9

GENERAL CONTENTS.

	Page
Agriculture, Department of	4897-9
Audit Act	4868
Bush Fires	4880
Companies Act	4916-17
Consumer Affairs	4895
Crown Law Department	4873-5
Deceased Persons' Estates	4918-19
Education Department	4899-912
Electoral	4875
Explosives and Dangerous Goods Act	4873-5
Fisheries and Wildlife	4875-9
Health Department	4875
Industrial Affairs	4895-6
Inquiry Agents Licensing Act	4868
Justices of the Peace	4873
Lands Department	4880
Local Government Department	4895
Main Roads	4885-6, 4915
Medical Department	4875
Metropolitan Water Authority	4886-8
Mines Department	4915-16
Municipalities	4888-95
Notices of Intention to Resume Land	4885-6
Offenders Probation and Parole Act	4873
Orders in Council	4867
Parliament—Bills Assented to	4867
Partnerships Dissolved	4917
Petroleum Act	4915
Public Service Arbitration Act	4868-72
Public Trustee	4918-19
Public Works Department	4884-5
Public Works Tenders	4883-4
Registrar General	4915
Rottnest Island Board	4896
Tender Board	4913-14
Town Planning	4880-3
Treasury	4868
Trustees Act	4918-19
Unclaimed Money	4917-18
Waterways Commission	4875
Wildlife Conservation	4876-9
Workers' Compensation and Assistance Act	4867